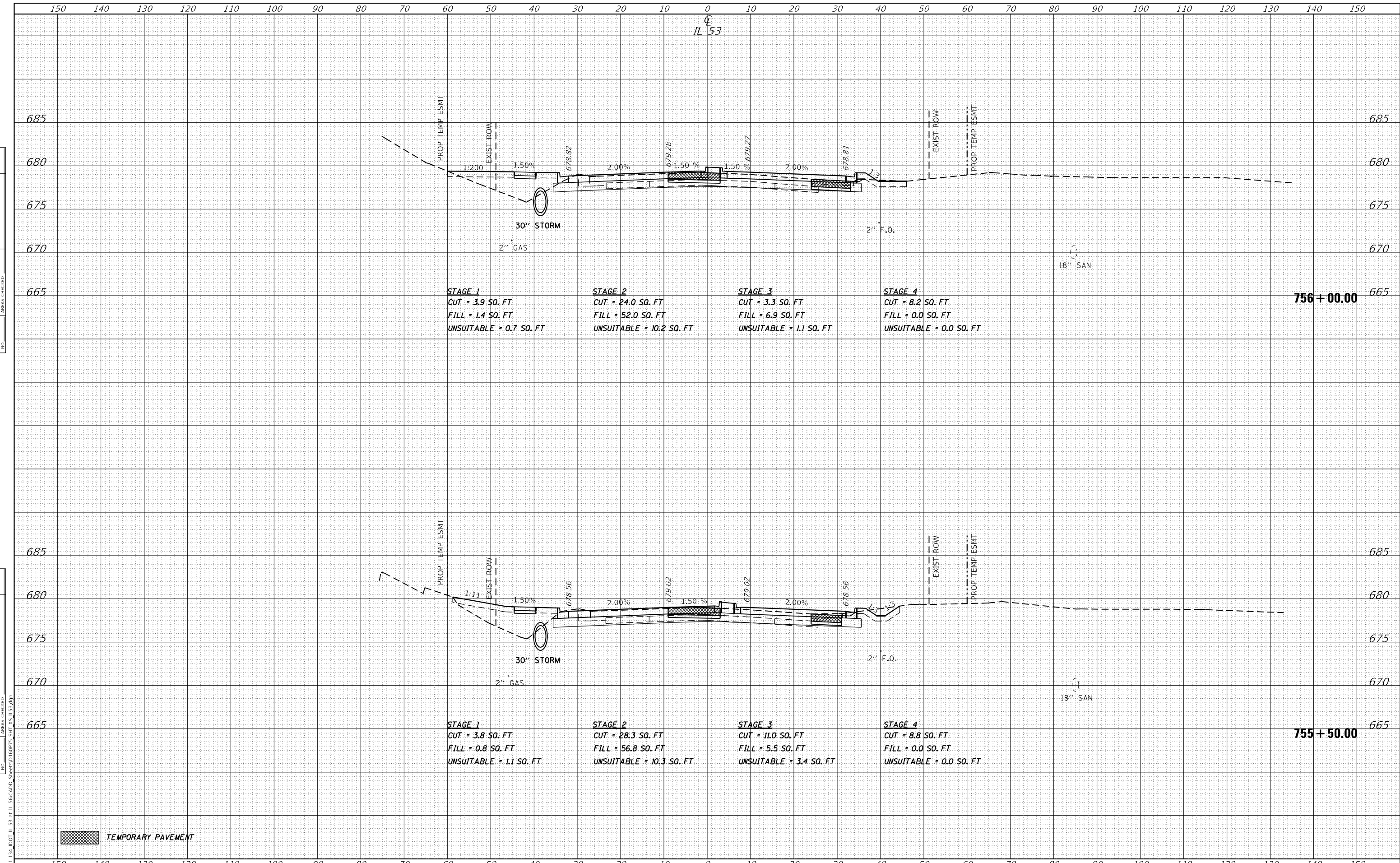


DATE	
BY	
FINAL SURVEY	
SURVEYED	
FLOTTED	
TEMPLATE	
NOTE BOOK	
AREAS CHECKED	
NO.	

DATE	
BY	
ORIGINAL SURVEY	
SURVEYED	
FLOTTED	
TEMPLATE	
NOTE BOOK	
AREAS CHECKED	
NO.	



STAGE 1
 CUT = 3.9 SQ. FT
 FILL = 1.4 SQ. FT
 UNSUITABLE = 0.7 SQ. FT

STAGE 2
 CUT = 24.0 SQ. FT
 FILL = 52.0 SQ. FT
 UNSUITABLE = 10.2 SQ. FT

STAGE 3
 CUT = 3.3 SQ. FT
 FILL = 6.9 SQ. FT
 UNSUITABLE = 1.1 SQ. FT

STAGE 4
 CUT = 8.2 SQ. FT
 FILL = 0.0 SQ. FT
 UNSUITABLE = 0.0 SQ. FT

STAGE 1
 CUT = 3.8 SQ. FT
 FILL = 0.8 SQ. FT
 UNSUITABLE = 1.1 SQ. FT

STAGE 2
 CUT = 28.3 SQ. FT
 FILL = 56.8 SQ. FT
 UNSUITABLE = 10.3 SQ. FT

STAGE 3
 CUT = 11.0 SQ. FT
 FILL = 5.5 SQ. FT
 UNSUITABLE = 3.4 SQ. FT

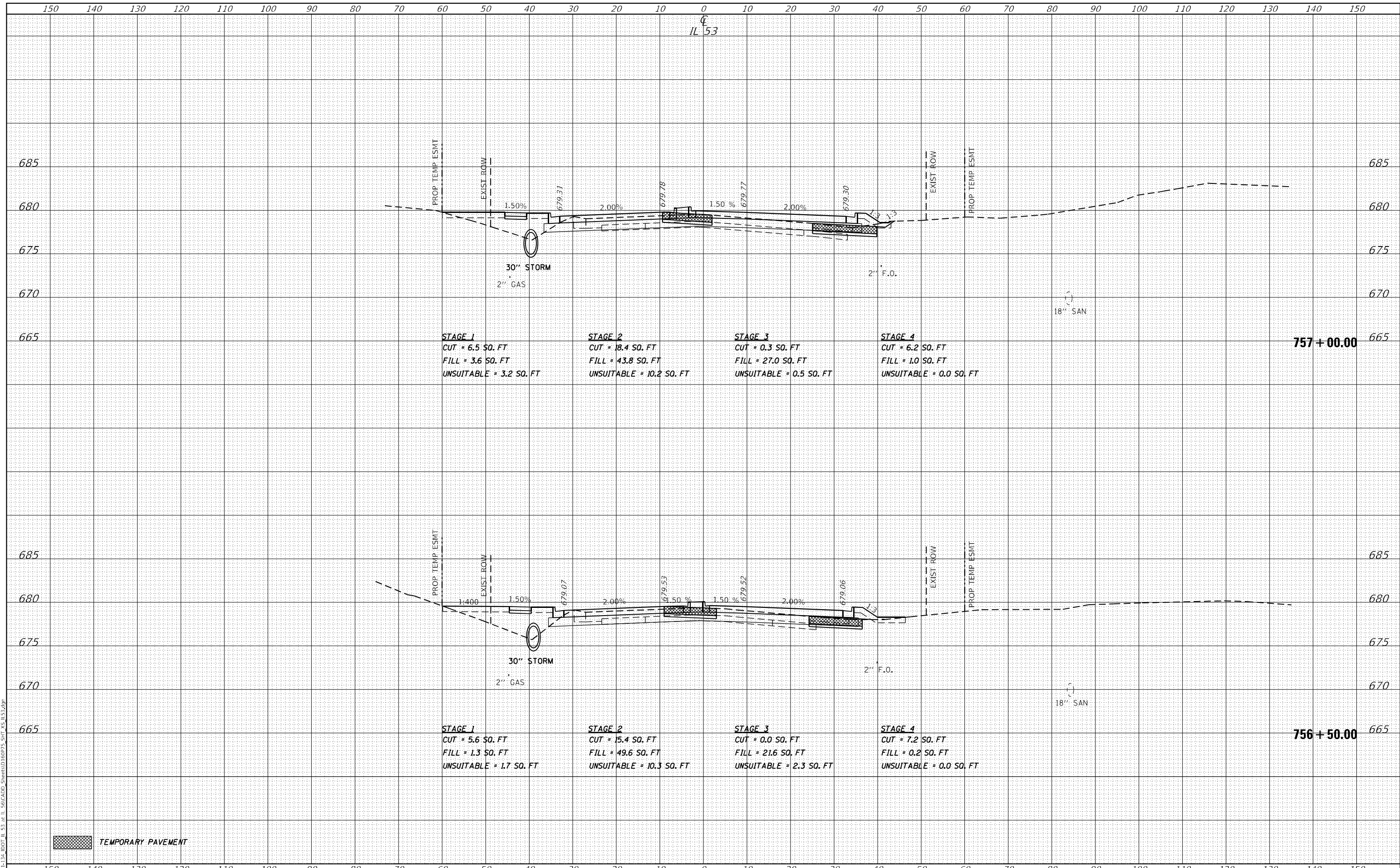
STAGE 4
 CUT = 8.8 SQ. FT
 FILL = 0.0 SQ. FT
 UNSUITABLE = 0.0 SQ. FT

TEMPORARY PAVEMENT

DATE	
BY	
FINAL SURVEY	SURVEYED
NOTE BOOK	PLOTTED
NO.	TEMPLATE
	AREAS CHECKED

DATE	
BY	
ORIGINAL SURVEY	SURVEYED
NOTE BOOK	PLOTTED
NO.	TEMPLATE
	AREAS CHECKED

MODEL: D:\mtr\110113.dwg ILL DOT IL 53 at IL 56(CADD) Sheets\60755-SHT 25 1153.dwg
 FILE NAME: W0113.dwg ILL DOT IL 53 at IL 56(CADD) Sheets\60755-SHT 25 1153.dwg



TEMPORARY PAVEMENT

BLA, Inc.
 ITASCA, ILLINOIS

USER NAME = susers	DESIGNED -	REVISED -
	DRAWN - MTC	REVISED -
PLOT SCALE = 20,0006' / in.	CHECKED - JPO	REVISED -
PLOT DATE = 2/1/2024	DATE - 01/18/2024	REVISED -

**STATE OF ILLINOIS
 DEPARTMENT OF TRANSPORTATION**

**IL ROUTE 53
 CROSS SECTIONS**

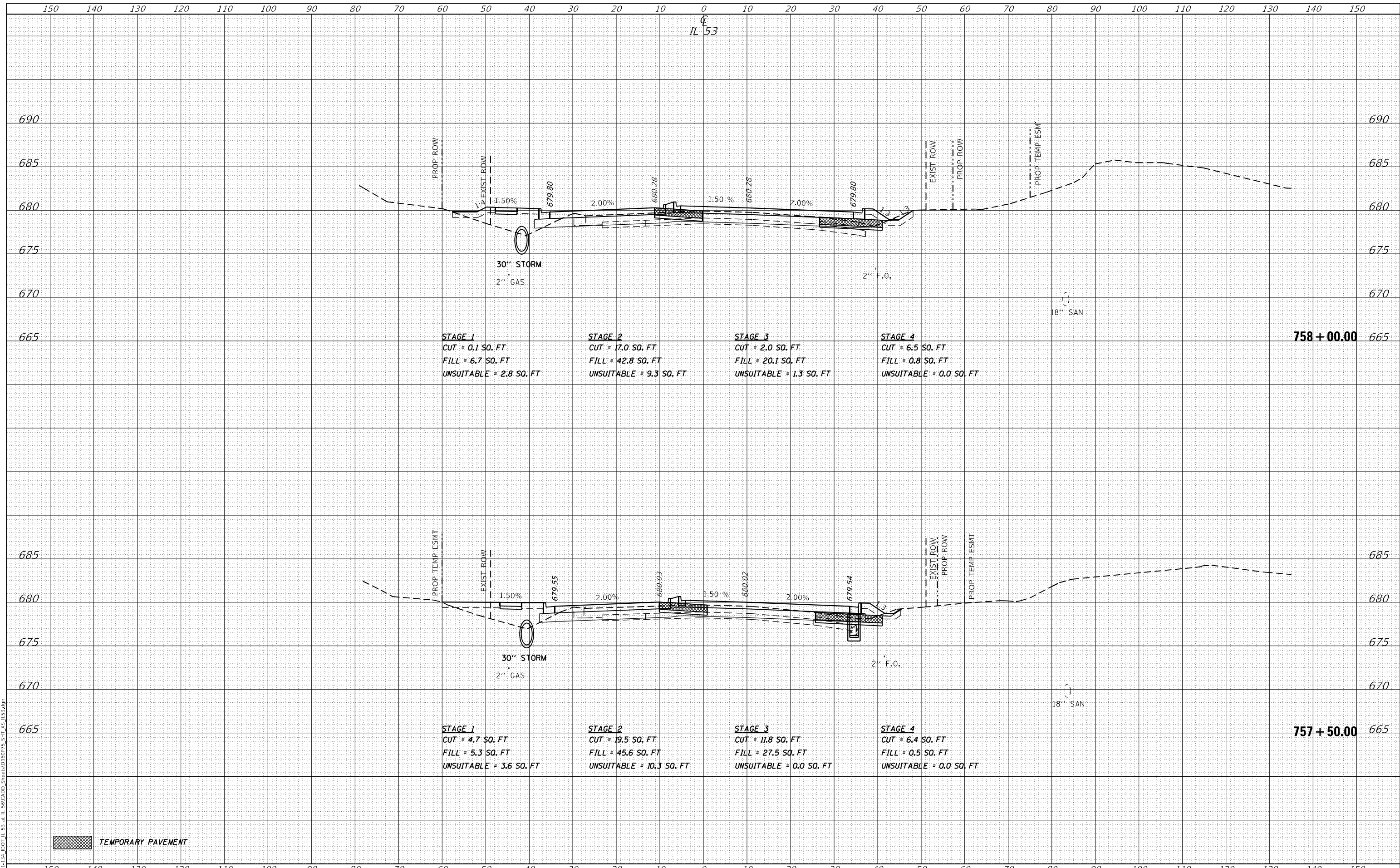
SCALE: 1:5V, 1:10H SHEET 8 OF 35 SHEETS STA. 756+50.00 TO STA. 757+00.00

F.A.P. RTE.	SECTION	COUNTY	TOTAL SHEETS	SHEET NO.
365	(56&57)R-4	DUPAGE	529	502
			CONTRACT NO. 60P75	
			ILLINOIS FED. AID PROJECT	

DATE	
BY	
FINAL SURVEY	SURVEYED
NOTE BOOK	PLOTTED
NO.	TEMPLATE
	AREAS CHECKED

DATE	
BY	
ORIGINAL SURVEY	SURVEYED
NOTE BOOK	PLOTTED
NO.	TEMPLATE
	AREAS CHECKED

MODEL: D:\mtr\110113.dwg, DOT: IL 53 at IL 56(CADD), Sheets: 60775-SHT 25 (15.30P)
 FILE NAME: W0113.dwg



TEMPORARY PAVEMENT

BLA, Inc.
 ITASCA, ILLINOIS

USER NAME =	susers
DESIGNED -	
DRAWN -	MTC
CHECKED -	JPO
DATE -	01/18/2024

REVISED -	
REVISED -	
REVISED -	
REVISED -	

**STATE OF ILLINOIS
 DEPARTMENT OF TRANSPORTATION**

**IL ROUTE 53
 CROSS SECTIONS**

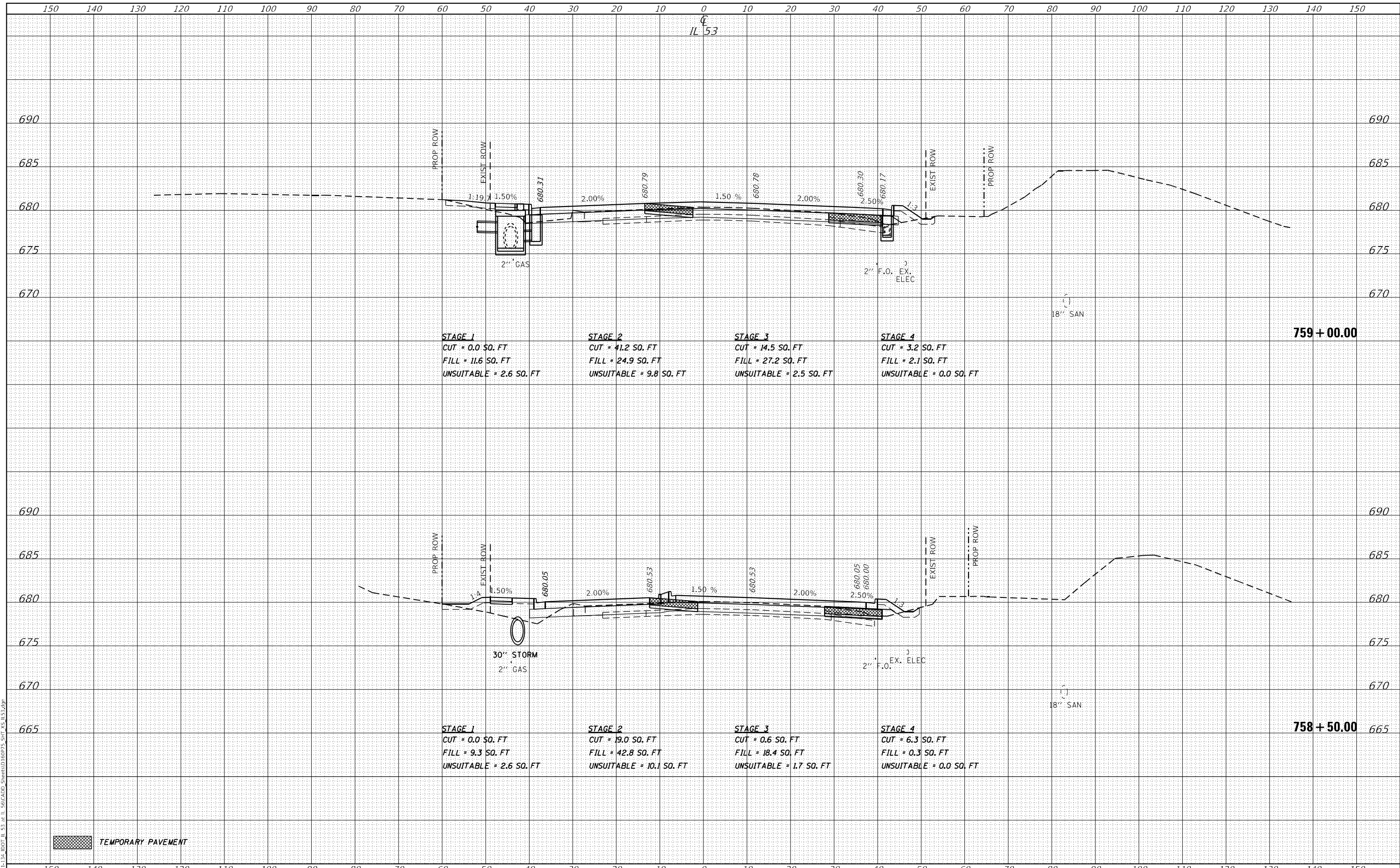
SCALE: 1:5V, 1:10H SHEET 9 OF 35 SHEETS STA. 757+50.00 TO STA. 758+00.00

F.A.P. RTE.	SECTION	COUNTY	TOTAL SHEETS	SHEET NO.
365	(56&57)R-4	DUPAGE	529	503
			CONTRACT NO. 60P75	
			ILLINOIS FED. AID PROJECT	

DATE	
BY	
FINAL SURVEY	SURVEYED
NOTE BOOK	PLOTTED
NO.	TEMPLATE
	AREAS CHECKED

DATE	
BY	
ORIGINAL SURVEY	SURVEYED
NOTE BOOK	PLOTTED
NO.	TEMPLATE
	AREAS CHECKED

MODEL: D:\p1\110113.dwg
 FILE NAME: W019133.dwg
 DOT: IL 53 at IL 56(CADD) Sheets(1)6075-SHT 25 1153.dwg



TEMPORARY PAVEMENT



USER NAME	= SUsers
DESIGNED	-
DRAWN	- MTC
CHECKED	- JPO
DATE	- 01/18/2024

REVISED	-
REVISED	-
REVISED	-
REVISED	-

**STATE OF ILLINOIS
DEPARTMENT OF TRANSPORTATION**

**IL ROUTE 53
CROSS SECTIONS**

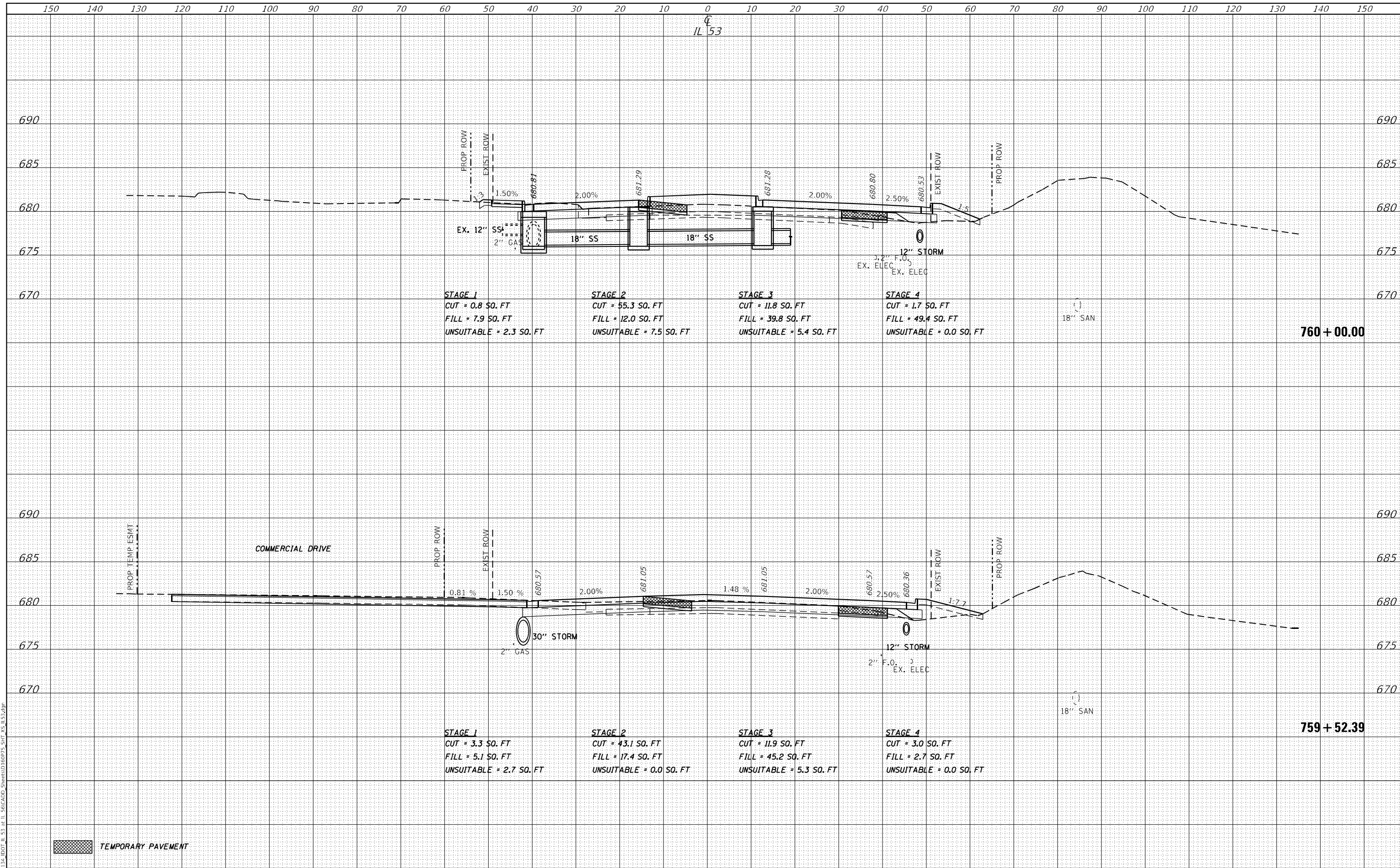
SCALE: 1:5V, 1:10H SHEET 10 OF 35 SHEETS STA. 758+50.00 TO STA. 759+00.00

F.A.P. RTE.	SECTION	COUNTY	TOTAL SHEETS	SHEET NO.
365	(56&57)R-4	DUPAGE	529	504
			CONTRACT NO. 60P75	

ILLINOIS FED. AID PROJECT

DATE	
BY	
SURVEYED	
PLOTTED	
TEMPLATE	
NOTE BOOK	
AREAS CHECKED	
NO.	

DATE	
BY	
SURVEYED	
PLOTTED	
TEMPLATE	
NOTE BOOK	
AREAS CHECKED	
NO.	



MODEL: D:\mfr\...
 FILE NAME: W019133.DWG, ILL 53 at IL 56(CADD) Sheets\60755-SHT 25-1153.dwg

BLA, Inc.
 ITASCA, ILLINOIS

USER NAME	= SUsers
DESIGNED	-
DRAWN	- MTC
CHECKED	- JPO
DATE	- 01/18/2024

REVISED	-
REVISED	-
REVISED	-
REVISED	-

STATE OF ILLINOIS
DEPARTMENT OF TRANSPORTATION

IL ROUTE 53
CROSS SECTIONS

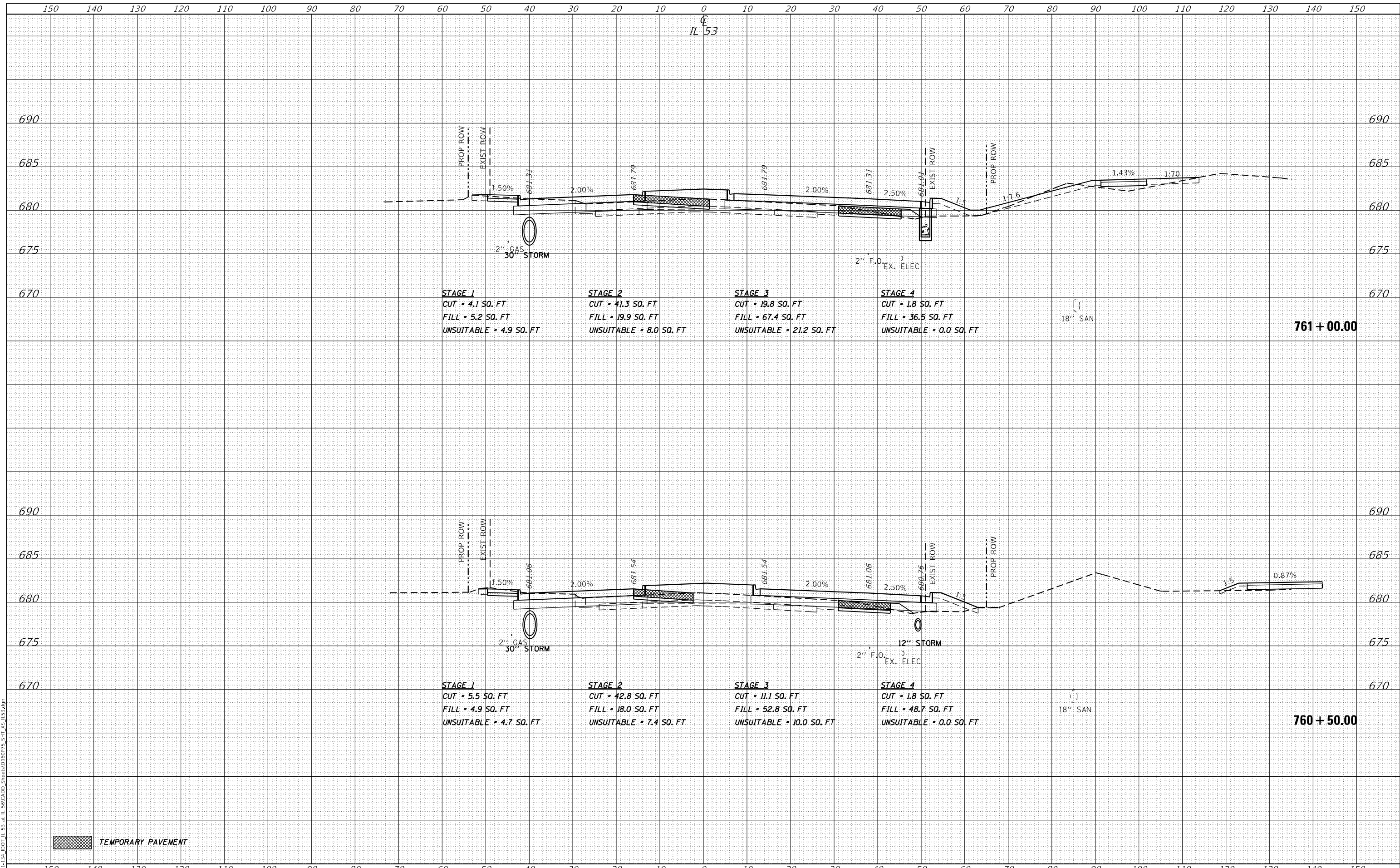
SCALE: 1:5V, 1:10H SHEET 11 OF 35 SHEETS STA. 759+52.39 TO STA. 760+00.00

F.A.P. RTE.	SECTION	COUNTY	TOTAL SHEETS	SHEET NO.
365	(56&57)R-4	DUPAGE	529	505
				CONTRACT NO. 60P75
				ILLINOIS FED. AID PROJECT

DATE	
BY	
SURVEYED	
PLOTTED	
TEMPLATE	
AREAS	
CHECKED	
FINAL SURVEY	
NOTE BOOK	
NO.	

DATE	
BY	
SURVEYED	
PLOTTED	
TEMPLATE	
AREAS	
CHECKED	
ORIGINAL SURVEY	
NOTE BOOK	
NO.	

MODEL: D:\mfr\...
 FILE NAME: W019133.DWG IL 53 at IL 56(CADD) Sheets\60P75-SHT 25 1153.dwg



TEMPORARY PAVEMENT

BLA, Inc.
 ITASCA, ILLINOIS

USER NAME =	susers
DESIGNED -	
DRAWN -	MTC
CHECKED -	JPO
DATE -	01/18/2024

REVISED -	
REVISED -	
REVISED -	
REVISED -	

**STATE OF ILLINOIS
 DEPARTMENT OF TRANSPORTATION**

**IL ROUTE 53
 CROSS SECTIONS**


SCALE: 1:5V, 1:10H SHEET 12 OF 35 SHEETS STA. 760+50.00 TO STA. 761+00.00

F.A.P. RTE.	SECTION	COUNTY	TOTAL SHEETS	SHEET NO.
365	(56&57)R-4	DUPAGE	529	506
				CONTRACT NO. 60P75
				ILLINOIS FED. AID PROJECT

DATE	
BY	
SURVEYED	
PLOTTED	
TEMPLATE	
AREAS	
CHECKED	
FINAL SURVEY	
NOTE BOOK	
NO.	

DATE	
BY	
SURVEYED	
PLOTTED	
TEMPLATE	
AREAS	
CHECKED	
ORIGINAL SURVEY	
NOTE BOOK	
NO.	

MODEL: D:\p1\110113.dwg, DOT: IL 53 at IL 56(CADD), SHEETS: 18P75-SHT 25 1153.dwg
FILE NAME: W0113.dwg



TEMPORARY PAVEMENT



USER NAME	= SUSERS
DESIGNED	-
DRAWN	- MTC
CHECKED	- JPO
DATE	- 01/18/2024
REVISIONS	
REVISED	-
REVISED	-
REVISED	-

**STATE OF ILLINOIS
DEPARTMENT OF TRANSPORTATION**

**IL ROUTE 53
CROSS SECTIONS**

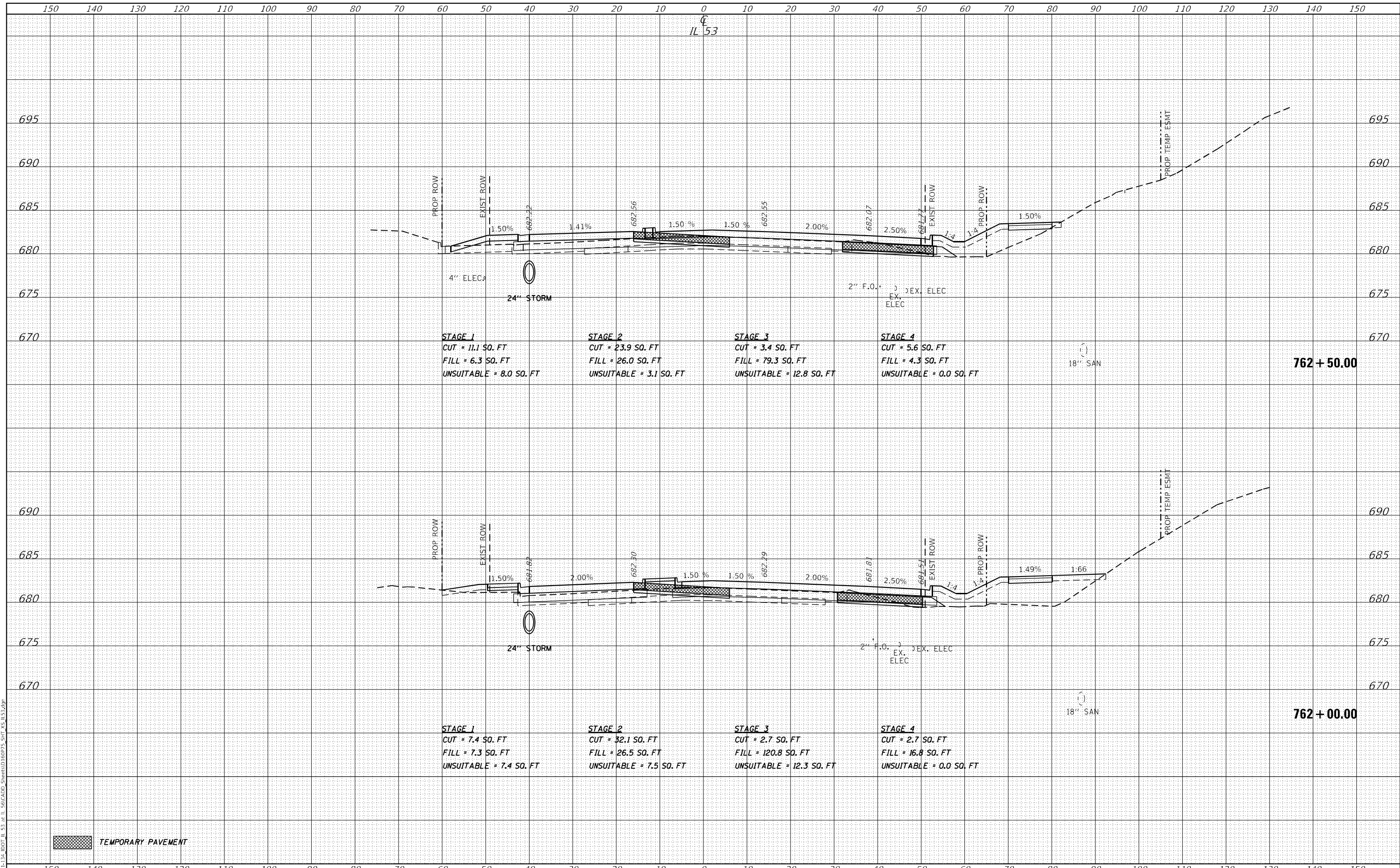
SCALE: 1:5V, 1:10H SHEET 13 OF 35 SHEETS STA. 761+50.00 TO STA. 761+61.14

F.A.P. RTE.	SECTION	COUNTY	TOTAL SHEETS	SHEET NO.
365	(56&57)R-4	DUPAGE	529	507
CONTRACT NO. 60P75				
ILLINOIS		FED. AID PROJECT		

DATE	
BY	
FINAL SURVEY	
SURVEYED	
FLOTTED	
TEMPLATE	
NOTE BOOK	
AREAS CHECKED	
NO.	

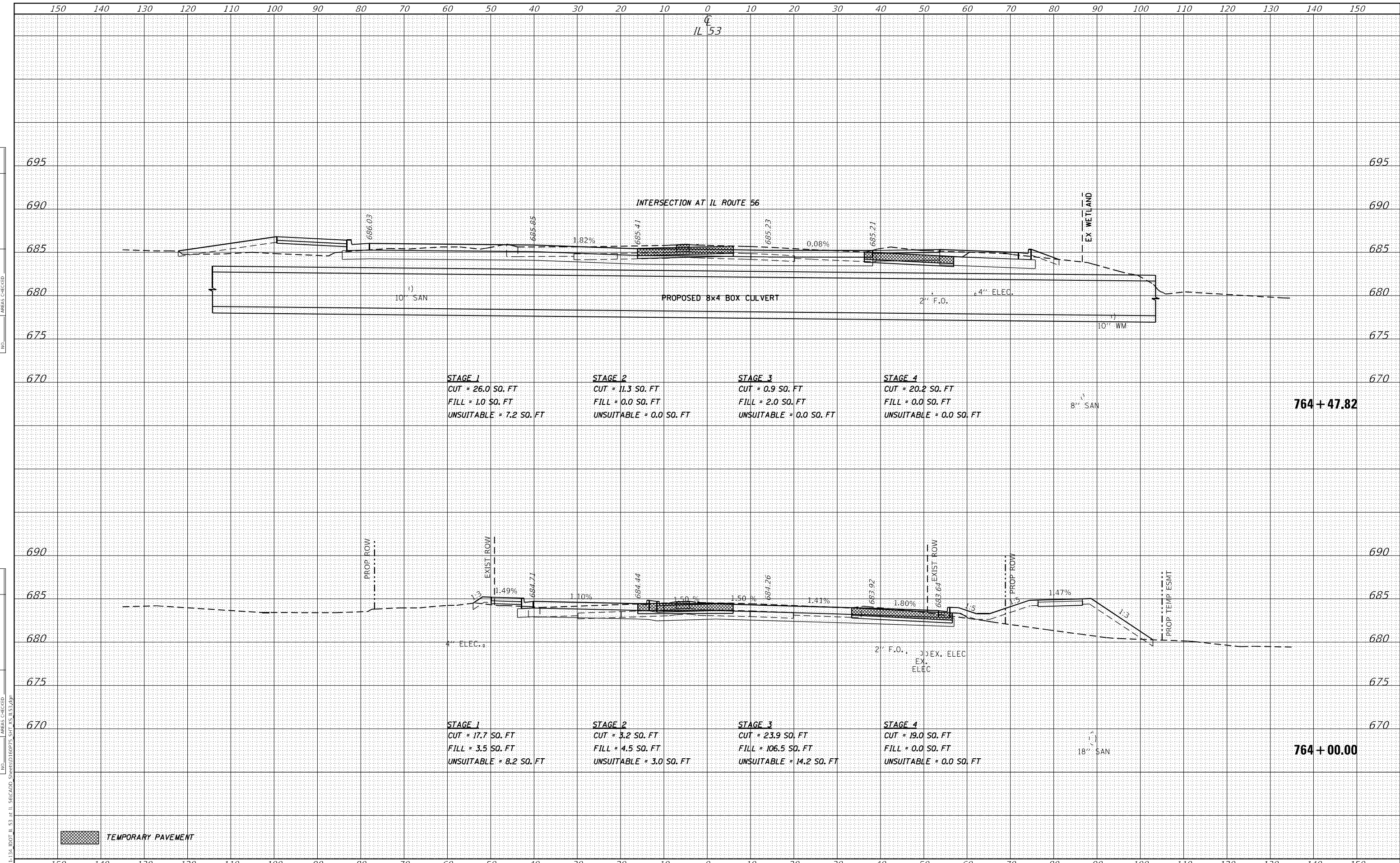
DATE	
BY	
ORIGINAL SURVEY	
SURVEYED	
FLOTTED	
TEMPLATE	
NOTE BOOK	
AREAS CHECKED	
NO.	

MODEL: D:\mfr\...
 FILE NAME: W019133.DWG IL 53 at IL 56(CADD) Sheets\18075-SHT 25 1153.dwg



DATE	
BY	
FINAL SURVEY	SURVEYED
NOTE BOOK	PLOTTED
NO.	TEMPLATE
	AREAS CHECKED
	AREAS CHECKED

DATE	
BY	
ORIGINAL SURVEY	SURVEYED
NOTE BOOK	PLOTTED
NO.	TEMPLATE
	AREAS CHECKED
	AREAS CHECKED



MODEL: D:\mfr\...
FILE NAME: W019133.DWG
DOT: IL 53 at IL 56(CADD) Sheets\18075-SHT 25 1153.dwg



USER NAME =	USERS
DESIGNED -	MTC
DRAWN -	MTC
CHECKED -	JPO
DATE -	01/18/2024

REVISED -	
REVISED -	
REVISED -	
REVISED -	

**STATE OF ILLINOIS
DEPARTMENT OF TRANSPORTATION**

**IL ROUTE 53
CROSS SECTIONS**


SCALE: 1:5V, 1:10H SHEET 16 OF 35 SHEETS STA. 764+00.00 TO STA. 764+47.82

F.A.P. RTE.	SECTION	COUNTY	TOTAL SHEETS	SHEET NO.
365	(56&57)R-4	DUPAGE	529	510
CONTRACT NO. 60P75				
ILLINOIS FED. AID PROJECT				

DATE	
BY	
SURVEYED	
PLOTTED	
TEMPLATE	
AREAS CHECKED	
FINAL SURVEY	
NOTE BOOK	
NO.	

DATE	
BY	
SURVEYED	
PLOTTED	
TEMPLATE	
AREAS CHECKED	
ORIGINAL SURVEY	
NOTE BOOK	
NO.	

MODEL: D:\mfr\...
 FILE NAME: W019133.DWG IL 53 at IL 56(CADD) Sheets\18075-SHT 25 1153.dwg



TEMPORARY PAVEMENT

BLA, Inc.
 ITASCA, ILLINOIS

USER NAME = susers	DESIGNED -	REVISD -
	DRAWN - MTC	REVISD -
PLOT SCALE = 20,0006' / in.	CHECKED - JPO	REVISD -
PLOT DATE = 2/1/2024	DATE - 01/18/2024	REVISD -

**STATE OF ILLINOIS
 DEPARTMENT OF TRANSPORTATION**

**IL ROUTE 53
 CROSS SECTIONS**

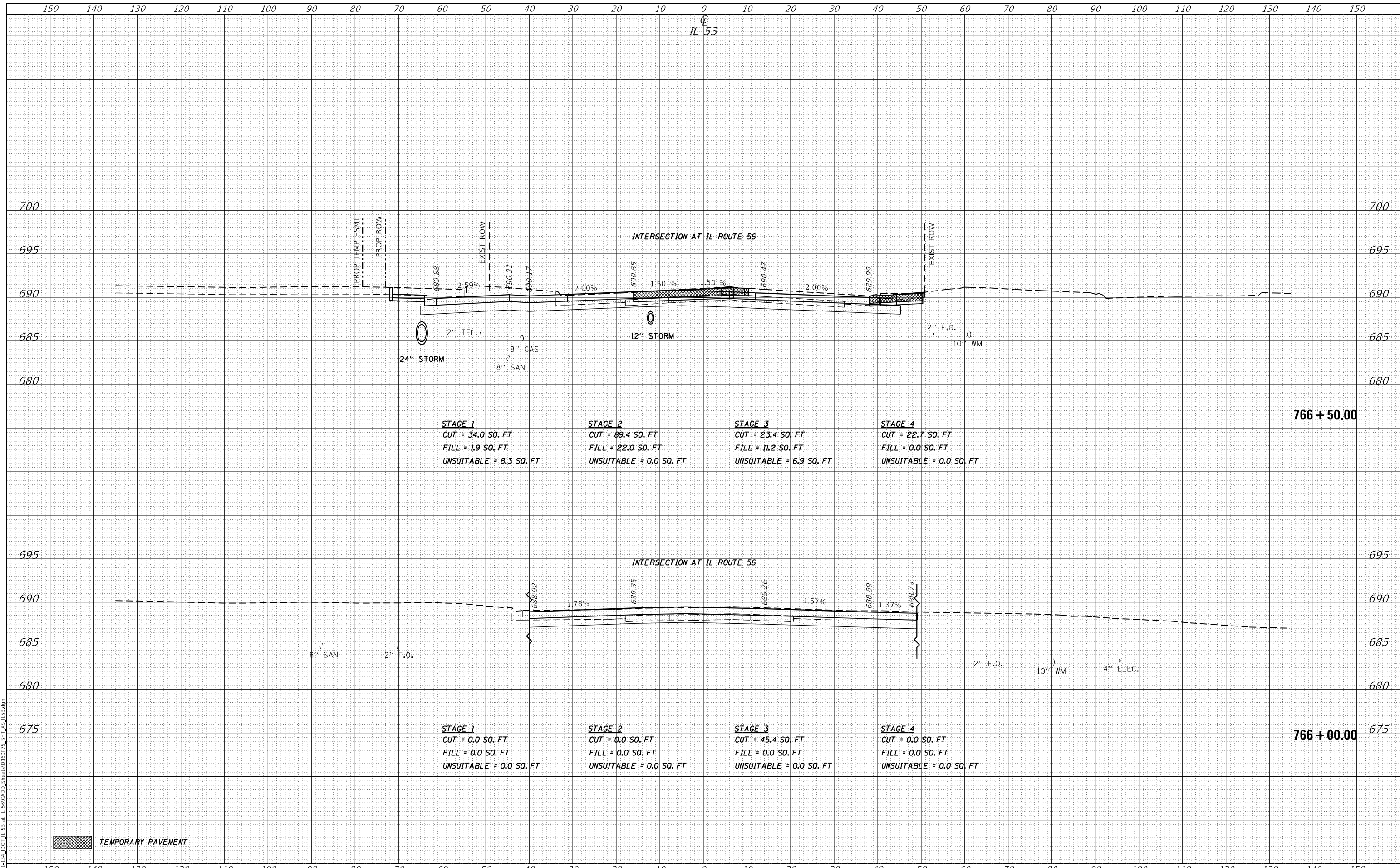
SCALE: 1:5V, 1:10H SHEET 17 OF 35 SHEETS STA. 765+00.00 TO STA. 765+50.00

F.A.P. RTE.	SECTION	COUNTY	TOTAL SHEETS	SHEET NO.
365	(56&57)R-4	DUPAGE	529	511
			CONTRACT NO. 60P75	
			ILLINOIS FED. AID PROJECT	

DATE	
BY	
FINAL SURVEY	
NO. _____	
SURVEYED	
FLOTTED	
NOTE BOOK	
AREAS CHECKED	

DATE	
BY	
ORIGINAL SURVEY	
NO. _____	
SURVEYED	
FLOTTED	
NOTE BOOK	
AREAS CHECKED	

MODEL: D:\mfr\...
 FILE NAME: W019133.DWG IL 53 at IL 56(CADD) Sheets\18075-SHT 25 1153.dwg



STAGE 1
 CUT = 34.0 SO. FT
 FILL = 1.9 SO. FT
 UNSUITABLE = 8.3 SO. FT

STAGE 2
 CUT = 89.4 SO. FT
 FILL = 22.0 SO. FT
 UNSUITABLE = 0.0 SO. FT

STAGE 3
 CUT = 23.4 SO. FT
 FILL = 11.2 SO. FT
 UNSUITABLE = 6.9 SO. FT

STAGE 4
 CUT = 22.7 SO. FT
 FILL = 0.0 SO. FT
 UNSUITABLE = 0.0 SO. FT

STAGE 1
 CUT = 0.0 SO. FT
 FILL = 0.0 SO. FT
 UNSUITABLE = 0.0 SO. FT

STAGE 2
 CUT = 0.0 SO. FT
 FILL = 0.0 SO. FT
 UNSUITABLE = 0.0 SO. FT

STAGE 3
 CUT = 45.4 SO. FT
 FILL = 0.0 SO. FT
 UNSUITABLE = 0.0 SO. FT

STAGE 4
 CUT = 0.0 SO. FT
 FILL = 0.0 SO. FT
 UNSUITABLE = 0.0 SO. FT

TEMPORARY PAVEMENT



USER NAME = susers	DESIGNED -	REVISD -
	DRAWN - MTC	REVISD -
PLOT SCALE = 20,0006' / in.	CHECKED - JPO	REVISD -
PLOT DATE = 2/1/2024	DATE - 01/18/2024	REVISD -

STATE OF ILLINOIS
DEPARTMENT OF TRANSPORTATION

IL ROUTE 53
CROSS SECTIONS

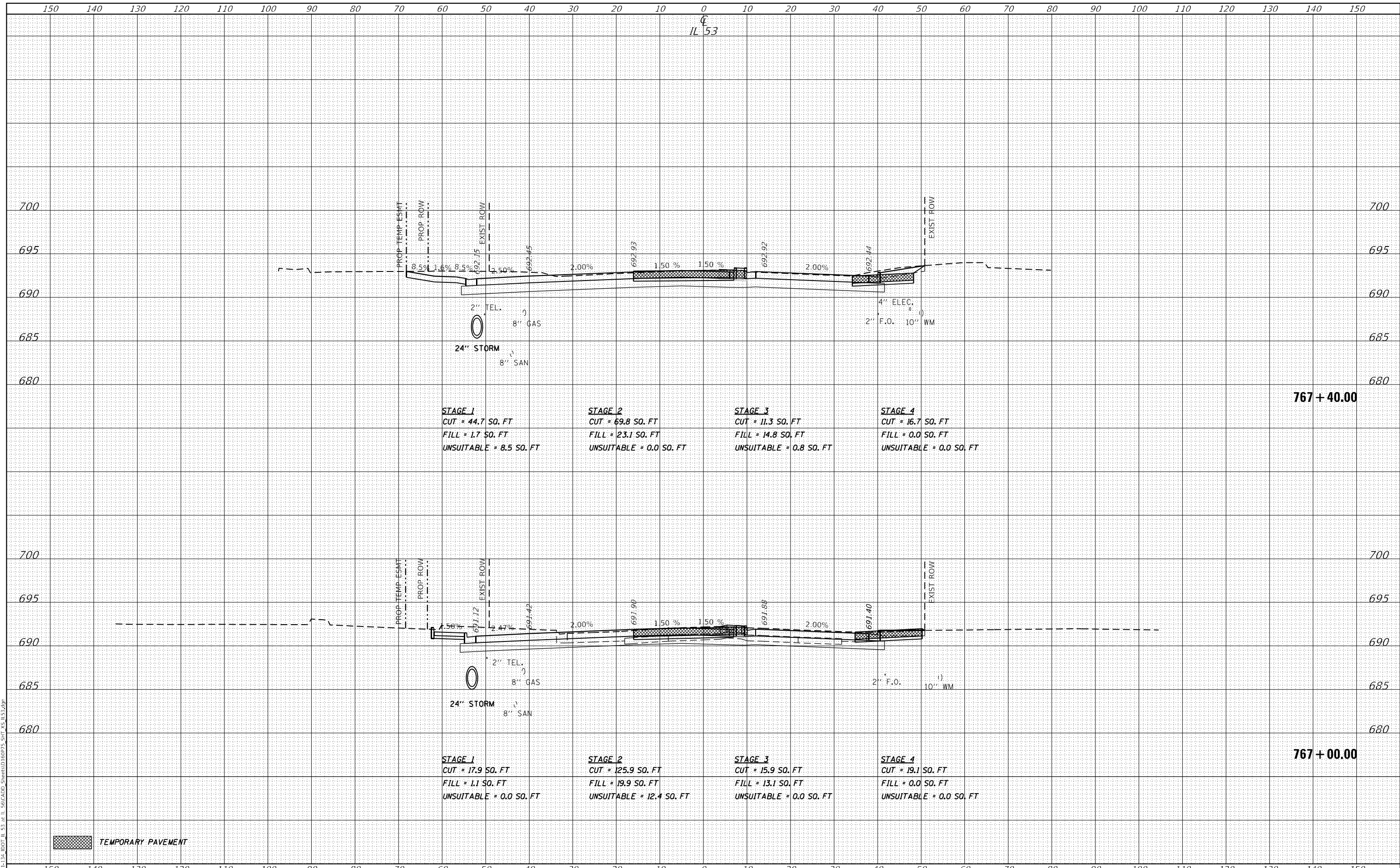
SCALE: 1:5V, 1:10H SHEET 18 OF 35 SHEETS STA. 766+00.00 TO STA. 766+50.00

F.A.P. RTE.	SECTION	COUNTY	TOTAL SHEETS	SHEET NO.
365	(56&57)R-4	DUPAGE	529	512
			CONTRACT NO. 60P75	
			ILLINOIS FED. AID PROJECT	

DATE	
BY	
FINAL SURVEY	SURVEYED
NOTE BOOK	PLOTTED
NO.	TEMPLATE
	AREAS CHECKED
	AREAS CHECKED

DATE	
BY	
ORIGINAL SURVEY	SURVEYED
NOTE BOOK	PLOTTED
NO.	TEMPLATE
	AREAS CHECKED
	AREAS CHECKED

MODEL: D:\mfr\...
 FILE NAME: W019133.DWG IL 53 at I-55 CAD: Sheets\60P75-SHT 25 1153.dwg



TEMPORARY PAVEMENT



USER NAME =	USERS
DESIGNED -	
DRAWN -	MTC
CHECKED -	JPO
DATE -	01/18/2024

REVISED -	
REVISED -	
REVISED -	
REVISED -	

**STATE OF ILLINOIS
 DEPARTMENT OF TRANSPORTATION**

**IL ROUTE 53
 CROSS SECTIONS**

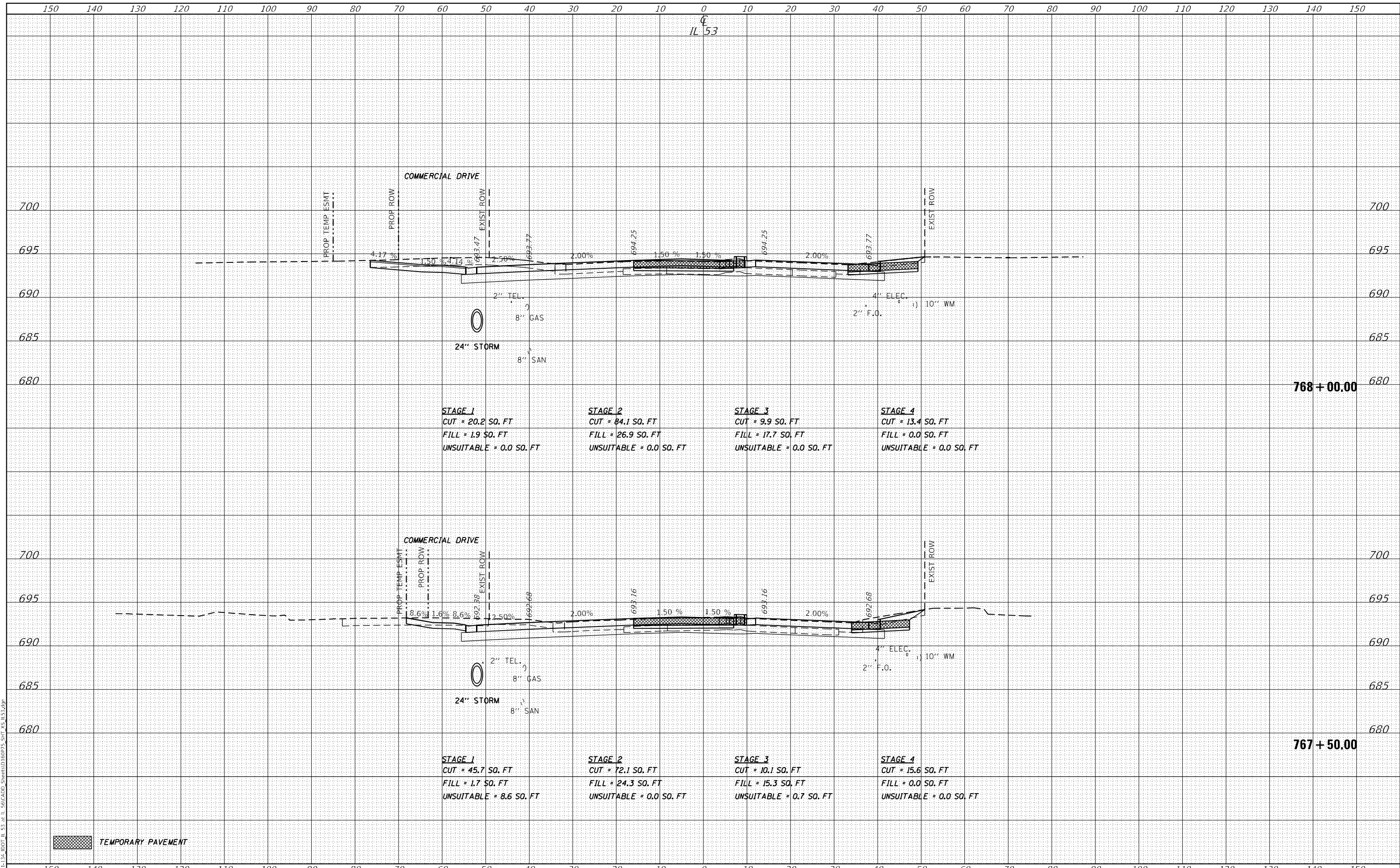
SCALE: 1:5V, 1:10H SHEET 19 OF 35 SHEETS STA. 767+00.00 TO STA. 767+40.00

F.A.P. RTE.	SECTION	COUNTY	TOTAL SHEETS	SHEET NO.
365	(56&57)R-4	DUPAGE	529	513
CONTRACT NO. 60P75				
ILLINOIS		FED. AID PROJECT		

DATE	
BY	
FINAL SURVEY	
SURVEYED	
FLOTTED	
TEMPLATE	
NOTE BOOK	
AREAS CHECKED	
NO.	

DATE	
BY	
ORIGINAL SURVEY	
SURVEYED	
FLOTTED	
TEMPLATE	
NOTE BOOK	
AREAS CHECKED	
NO.	

MODEL: D:\mfr\...
 FILE NAME: W019133.DWG IL 53 at I-55 CAD, Sheets\60P75-SHT 25 1153.dwg



TEMPORARY PAVEMENT

BLA, Inc.
 ITASCA, ILLINOIS

USER NAME	= SUsers
DESIGNED	-
DRAWN	- MTC
CHECKED	- JPO
DATE	- 01/18/2024

REVISED	-
REVISED	-
REVISED	-
REVISED	-

**STATE OF ILLINOIS
 DEPARTMENT OF TRANSPORTATION**

**IL ROUTE 53
 CROSS SECTIONS**

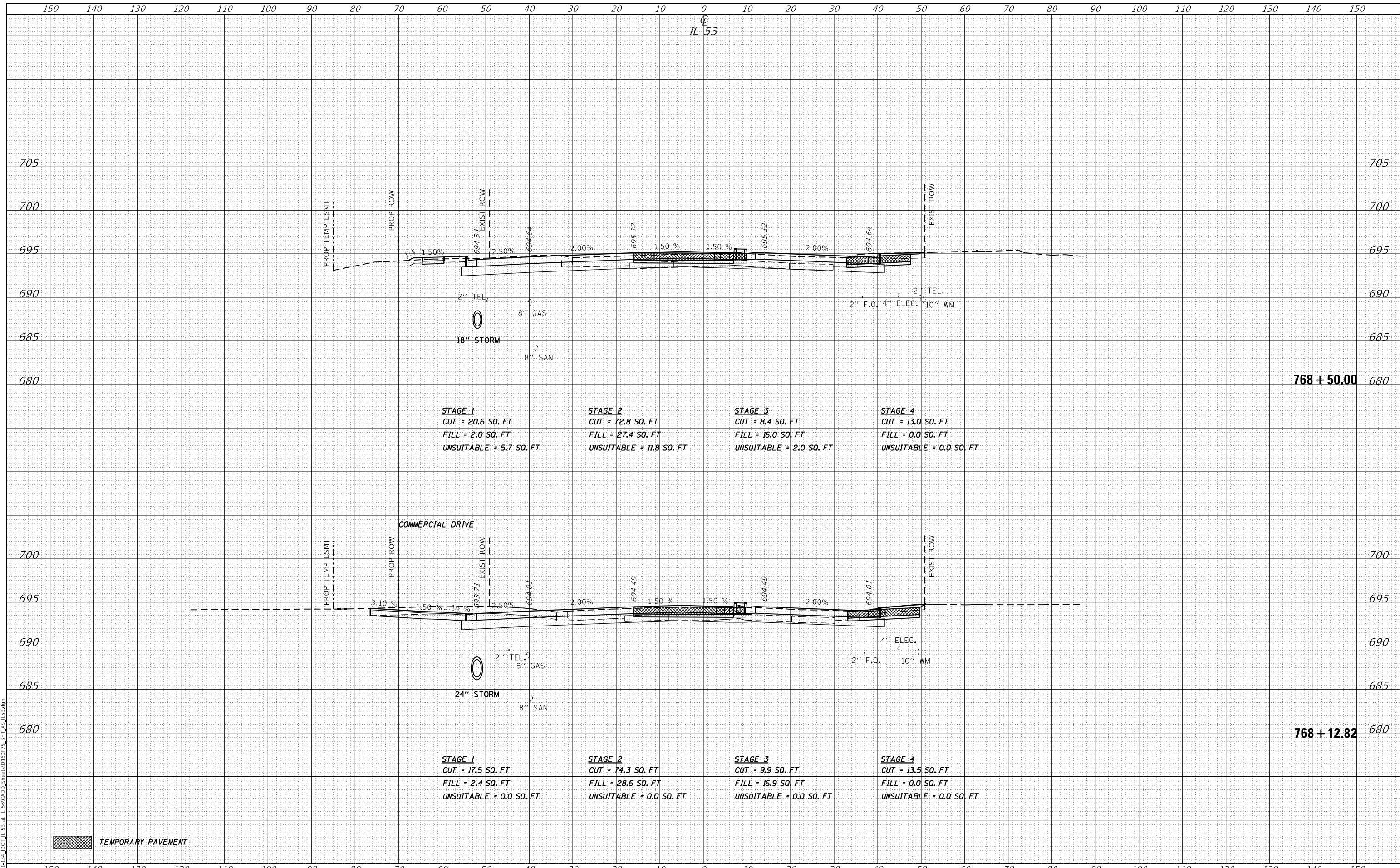
SCALE: 1:5V, 1:10H SHEET 20 OF 35 SHEETS STA. 767+50.00 TO STA. 768+00.00

F.A.P. RTE.	SECTION	COUNTY	TOTAL SHEETS	SHEET NO.
365	(56&57)R-4	DUPAGE	529	514
			CONTRACT NO. 60P75	
		ILLINOIS FED. AID PROJECT		

DATE	
BY	
SURVEYED	
PLOTTED	
TEMPLATE	
AREAS	
CHECKED	
FINAL SURVEY	
NOTE BOOK	
NO.	

DATE	
BY	
SURVEYED	
PLOTTED	
TEMPLATE	
AREAS	
CHECKED	
ORIGINAL SURVEY	
NOTE BOOK	
NO.	

MODEL: D:\mfr\...
 FILE NAME: W019133.DWG IL 53 at IL 56(CADD) Sheets(1)60P75-SHT 25 1153.dwg



TEMPORARY PAVEMENT

BLA, Inc.
 ITASCA, ILLINOIS

USER NAME	= SUsers
DESIGNED	-
DRAWN	- MTC
CHECKED	- JPO
DATE	- 01/18/2024
REVISIONS	
REVISED	-
REVISIONS	
REVISED	-
REVISIONS	
REVISED	-
REVISIONS	

**STATE OF ILLINOIS
 DEPARTMENT OF TRANSPORTATION**

**IL ROUTE 53
 CROSS SECTIONS**


SCALE: 1:5V, 1:10H SHEET 21 OF 35 SHEETS STA. 768+12.82 TO STA. 768+50.00

F.A.P. RTE.	SECTION	COUNTY	TOTAL SHEETS	SHEET NO.
365	(56&57)R-4	DUPAGE	529	515
			CONTRACT NO. 60P75	
		ILLINOIS	FED. AID PROJECT	

DATE	
BY	
FINAL SURVEY	
SURVEYED	
PLOTTED	
TEMPLATE	
NOTE BOOK	
AREAS CHECKED	
NO.	

DATE	
BY	
ORIGINAL SURVEY	
SURVEYED	
PLOTTED	
TEMPLATE	
NOTE BOOK	
AREAS CHECKED	
NO.	

MODEL: D:\p1\bl\134 DOT IL 53 at IL 56\CADD_Sheets\18075-SHT 25 1153.dwg
FILE NAME: W019134 DOT IL 53 at IL 56\CADD_Sheets\18075-SHT 25 1153.dwg



TEMPORARY PAVEMENT

BLA, Inc.
ITASCA, ILLINOIS

USER NAME = susers	DESIGNED -	REvised -
	DRAWN - MTC	REvised -
PLOT SCALE = 20,0006' / in.	CHECKED - JPO	REvised -
PLOT DATE = 2/1/2024	DATE - 01/18/2024	REvised -

**STATE OF ILLINOIS
DEPARTMENT OF TRANSPORTATION**

**IL ROUTE 53
CROSS SECTIONS**


SCALE: 1:5V, 1:10H SHEET 22 OF 35 SHEETS STA. 769+00.00 TO STA. 769+50.00

F.A.P. RTE.	SECTION	COUNTY	TOTAL SHEETS	SHEET NO.
365	(56&57)R-4	DUPAGE	529	516
			CONTRACT NO. 60P75	
			ILLINOIS FED. AID PROJECT	

DATE	
BY	
FINAL SURVEY	SURVEYED
NOTE BOOK	PLOTTED
NO.	TEMPLATE
	AREAS CHECKED
	AREAS CHECKED

DATE	
BY	
ORIGINAL SURVEY	SURVEYED
NOTE BOOK	PLOTTED
NO.	TEMPLATE
	AREAS CHECKED
	AREAS CHECKED

MODEL: D:\p1\110113.dwg
 FILE NAME: W019133.DWG
 IL 53 at I-55 CAD, Sheets 160P75-S17 & S18.dwg



BLA, Inc.
 ITASCA, ILLINOIS

USER NAME = susers	DESIGNED -	REVISD -
	DRAWN - MTC	REVISD -
PLOT SCALE = 20,0006' / in.	CHECKED - JPO	REVISD -
PLOT DATE = 7/1/2024	DATE - 01/18/2024	REVISD -

**STATE OF ILLINOIS
 DEPARTMENT OF TRANSPORTATION**

**IL ROUTE 53
 CROSS SECTIONS**


SCALE: 1:5V, 1:10H SHEET 23 OF 35 SHEETS STA. 769+57.40 TO STA. 770+00.00

F.A.P. RTE.	SECTION	COUNTY	TOTAL SHEETS	SHEET NO.
365	(56&57)R-4	DUPAGE	529	517
			CONTRACT NO. 60P75	
			ILLINOIS FED. AID PROJECT	

DATE	
BY	
FINAL SURVEY NO.	
SURVEYED	
FLOTTED	
TEMPLATE	
AREAS CHECKED	

DATE	
BY	
ORIGINAL SURVEY NO.	
SURVEYED	
FLOTTED	
TEMPLATE	
AREAS CHECKED	

MODEL: D:\p1\110113.dwg
 FILE NAME: W010113.dwg
 ILL. DOT IL 53 at IL 56(CAD) Sheets\110113.dwg



TEMPORARY PAVEMENT

BLA, Inc.
 ITASCA, ILLINOIS

USER NAME = susers	DESIGNED -	REVISED -
	DRAWN - MTC	REVISED -
PLOT SCALE = 20,0006' / in.	CHECKED - JPO	REVISED -
PLOT DATE = 7/1/2024	DATE - 01/18/2024	REVISED -

**STATE OF ILLINOIS
 DEPARTMENT OF TRANSPORTATION**

**IL ROUTE 53
 CROSS SECTIONS**


SCALE: 1:5V, 1:10H SHEET 25 OF 35 SHEETS STA. 771+50.00 TO STA. 772+00.00

F.A.P. RTE.	SECTION	COUNTY	TOTAL SHEETS	SHEET NO.
365	(56&57)R-4	DUPAGE	529	519
				CONTRACT NO. 60P75
				ILLINOIS FED. AID PROJECT

DATE	
BY	
FINAL SURVEY	SURVEYED
NOTE BOOK	PLOTTED
NO.	TEMPLATE
	AREAS CHECKED
	AREAS CHECKED

DATE	
BY	
ORIGINAL SURVEY	SURVEYED
NOTE BOOK	PLOTTED
NO.	TEMPLATE
	AREAS CHECKED
	AREAS CHECKED

MODEL: D:\mfr\1101134.DWG IL 53 at I-56 CAD, Sheets\1101134-S11-25.rvt
 FILE NAME: W01134.DWG IL 53 at I-56 CAD, Sheets\1101134-S11-25.rvt



TEMPORARY PAVEMENT

BLA, Inc.
 ITASCA, ILLINOIS

USER NAME =	USERS
DESIGNED -	
DRAWN -	MTC
CHECKED -	JPO
DATE -	01/18/2024

REVISED -	
REVISED -	
REVISED -	
REVISED -	

**STATE OF ILLINOIS
 DEPARTMENT OF TRANSPORTATION**

**IL ROUTE 53
 CROSS SECTIONS**

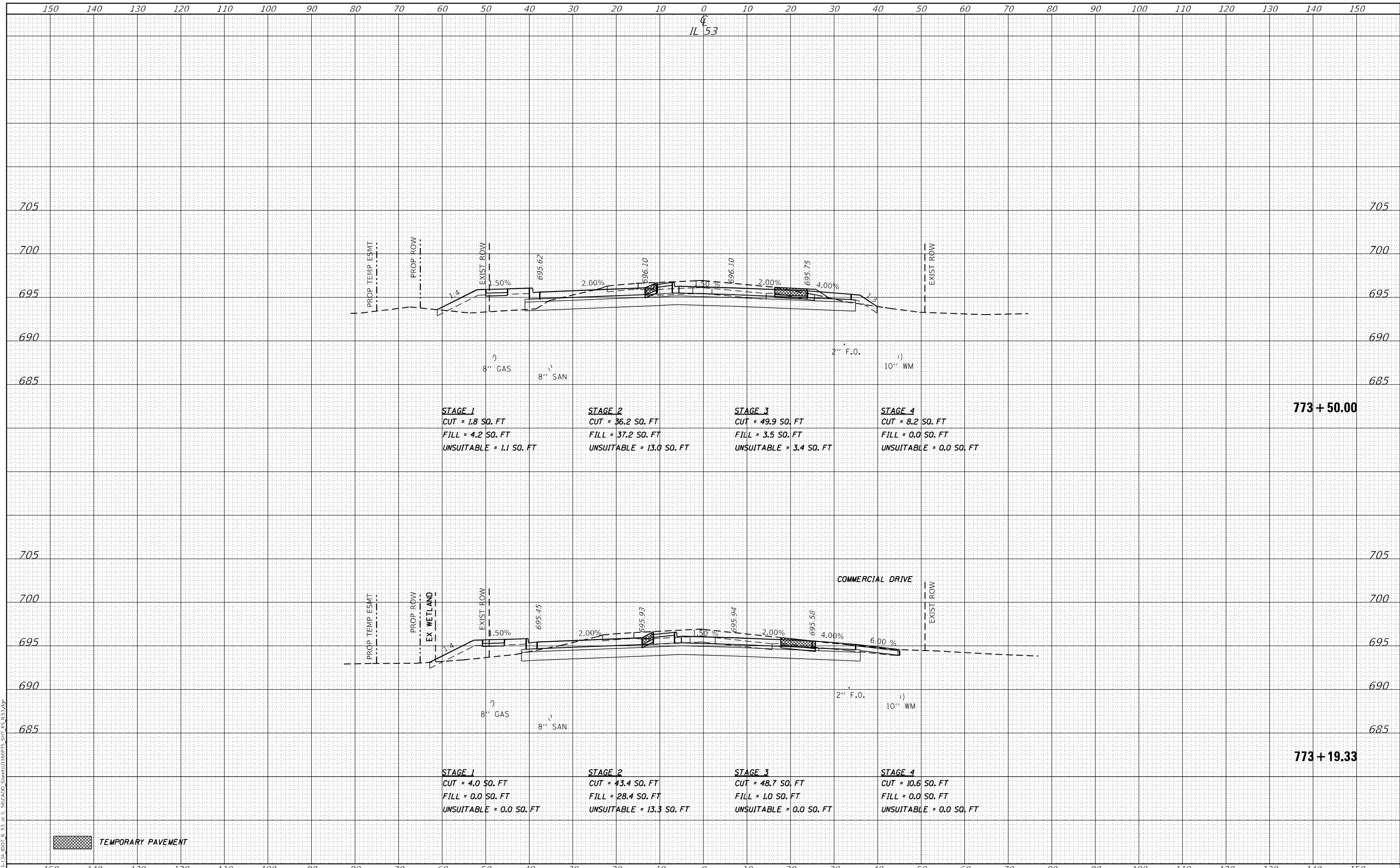
SCALE: 1:5V, 1:10H SHEET 26 OF 35 SHEETS STA. 772+50.00 TO STA. 773+00.00

F.A.P. RTE.	SECTION	COUNTY	TOTAL SHEETS	SHEET NO.
365	(56&57)R-4	DUPAGE	529	520
				CONTRACT NO. 60P75
				ILLINOIS FED. AID PROJECT

DATE	
BY	
SURVEYED	
PLOTTED	
TEMPLATE	
AREAS	
CHECKED	
FINAL SURVEY	
NOTE BOOK	
NO.	

DATE	
BY	
SURVEYED	
PLOTTED	
TEMPLATE	
AREAS	
CHECKED	
ORIGINAL SURVEY	
NOTE BOOK	
NO.	

MODEL: D:\mfr\...
 FILE NAME: W019133.DWG IL 53 at IL 56(CADD) Sheets\6075-SHT 25 1153.dwg



TEMPORARY PAVEMENT



USER NAME	= susers
DESIGNED	-
DRAWN	- MTC
CHECKED	- JPO
DATE	- 01/18/2024
REVISIONS	
REVISED	-
REVISED	-
REVISED	-
REVISED	-

**STATE OF ILLINOIS
 DEPARTMENT OF TRANSPORTATION**

**IL ROUTE 53
 CROSS SECTIONS**


SCALE: 1:5V, 1:10H SHEET 27 OF 35 SHEETS STA. 773+19.33 TO STA. 773+50.00

F.A.P. RTE.	SECTION	COUNTY	TOTAL SHEETS	SHEET NO.
365	(56&57)R-4	DUPAGE	529	521
CONTRACT NO. 60P75				
ILLINOIS FED. AID PROJECT				

DATE	
BY	
FINAL SURVEY	SURVEYED
NOTE BOOK	PLOTTED
NO.	TEMPLATE
	AREAS CHECKED
	AREAS CHECKED

DATE	
BY	
ORIGINAL SURVEY	SURVEYED
NOTE BOOK	PLOTTED
NO.	TEMPLATE
	AREAS CHECKED
	AREAS CHECKED

MODEL: D:\mfr\bl\134 DOT IL 53 at IL 56\CADD_Sheets\180775_Sht 25 1153.dwg
FILE NAME: 180775_1153.dwg



STAGE 1 CUT = 2.9 SQ. FT FILL = 2.9 SQ. FT UNSUITABLE = 1.3 SQ. FT	STAGE 2 CUT = 106.8 SQ. FT FILL = 5.6 SQ. FT UNSUITABLE = 0.0 SQ. FT	STAGE 3 CUT = 51.7 SQ. FT FILL = 24.3 SQ. FT UNSUITABLE = 7.6 SQ. FT	STAGE 4 CUT = 0.0 SQ. FT FILL = 0.0 SQ. FT UNSUITABLE = 0.0 SQ. FT
--	--	--	--

STAGE 1 CUT = 2.3 SQ. FT FILL = 3.1 SQ. FT UNSUITABLE = 1.1 SQ. FT	STAGE 2 CUT = 97.4 SQ. FT FILL = 6.0 SQ. FT UNSUITABLE = 0.0 SQ. FT	STAGE 3 CUT = 53.8 SQ. FT FILL = 6.4 SQ. FT UNSUITABLE = 5.1 SQ. FT	STAGE 4 CUT = 0.0 SQ. FT FILL = 0.0 SQ. FT UNSUITABLE = 0.0 SQ. FT
--	---	---	--

TEMPORARY PAVEMENT



USER NAME = susers	DESIGNED -	REVISED -
	DRAWN - MTC	REVISED -
PLOT SCALE = 20,0006' / in.	CHECKED - JPO	REVISED -
PLOT DATE = 7/1/2024	DATE - 01/18/2024	REVISED -

**STATE OF ILLINOIS
DEPARTMENT OF TRANSPORTATION**

**IL ROUTE 53
CROSS SECTIONS**

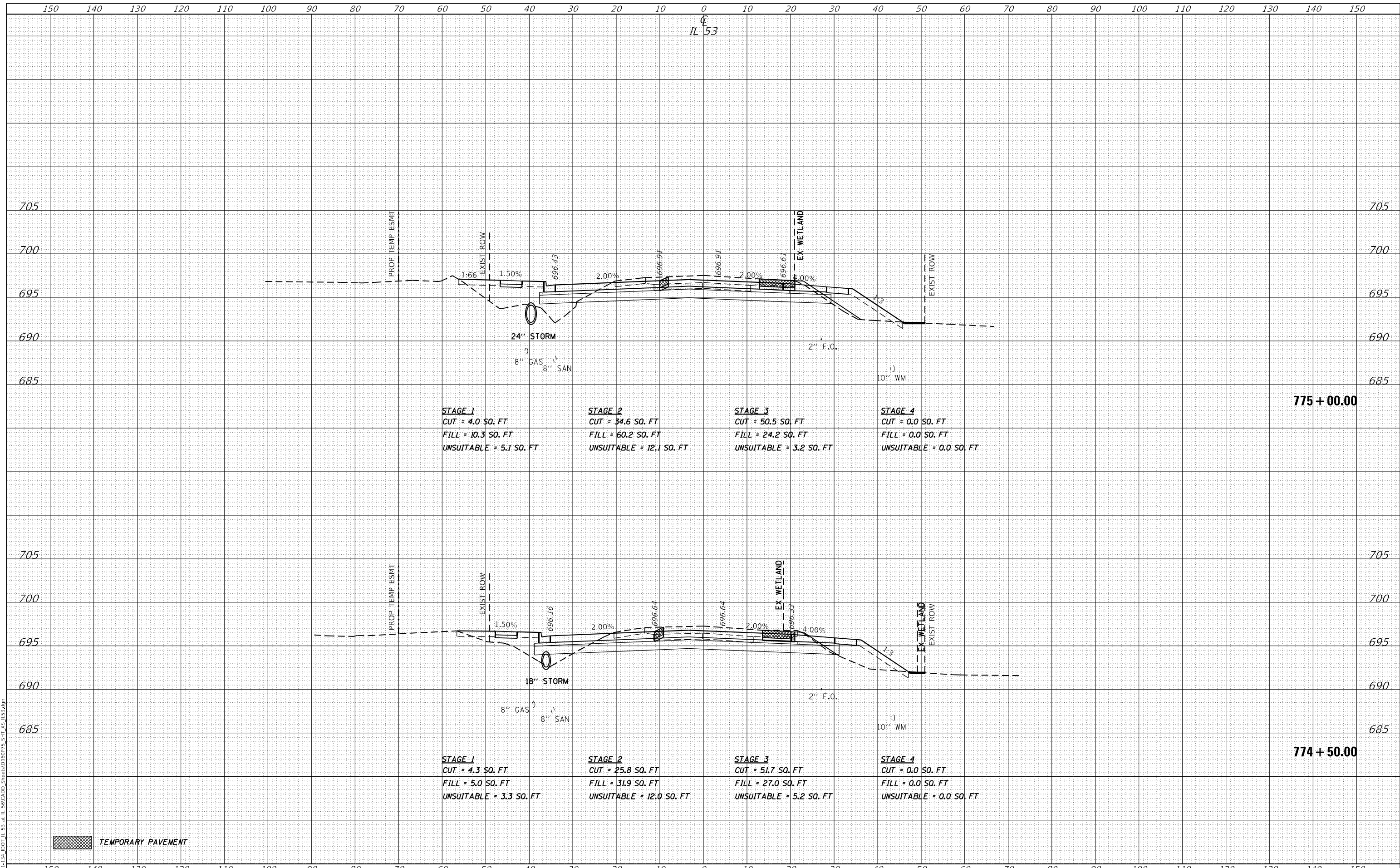
SCALE: 1:5V, 1:10H SHEET 28 OF 35 SHEETS STA. 773+88.74 TO STA. 774+00.00

F.A.P. RTE.	SECTION	COUNTY	TOTAL SHEETS	SHEET NO.
365	(56&57)R-4	DUPAGE	529	522
				CONTRACT NO. 60P75
				ILLINOIS FED. AID PROJECT

DATE	
BY	
FINAL SURVEY	SURVEYED
NOTE BOOK	PLOTTED
NO.	TEMPLATE
	AREAS CHECKED
	AREAS CHECKED

DATE	
BY	
ORIGINAL SURVEY	SURVEYED
NOTE BOOK	PLOTTED
NO.	TEMPLATE
	AREAS CHECKED
	AREAS CHECKED

MODEL: D:\mfr\...
 FILE NAME: W019133.DWG IL 53 at IL 56(CADD) Sheets\18075-SHT 25 1153.dwg



TEMPORARY PAVEMENT



USER NAME = susers	DESIGNED -	REVISD -
	DRAWN - MTC	REVISD -
PLOT SCALE = 20,0006' / in.	CHECKED - JPO	REVISD -
PLOT DATE = 2/1/2024	DATE - 01/18/2024	REVISD -

**STATE OF ILLINOIS
 DEPARTMENT OF TRANSPORTATION**

**IL ROUTE 53
 CROSS SECTIONS**

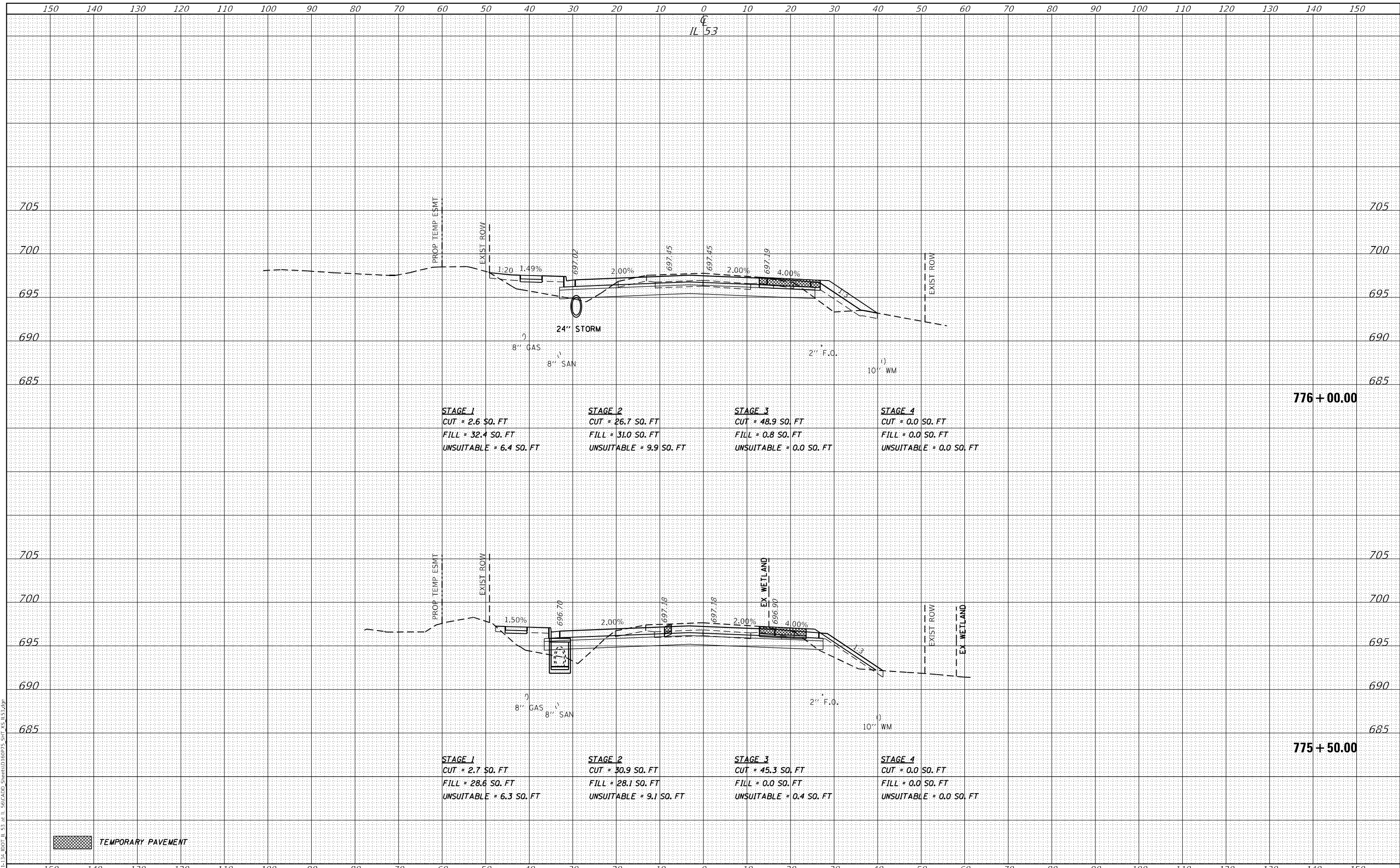
SCALE: 1:5V, 1:10H SHEET 29 OF 35 SHEETS STA. 774+50.00 TO STA. 775+00.00

F.A.P. RTE.	SECTION	COUNTY	TOTAL SHEETS	SHEET NO.
365	(56&57)R-4	DUPAGE	529	523
CONTRACT NO. 60P75				
ILLINOIS FED. AID PROJECT				

DATE	
BY	
FINAL SURVEY	SURVEYED
NOTE BOOK	PLOTTED
NO.	TEMPLATE
	AREAS CHECKED

DATE	
BY	
ORIGINAL SURVEY	SURVEYED
NOTE BOOK	PLOTTED
NO.	TEMPLATE
	AREAS CHECKED

MODEL: D:\mfr\bl\134 DOT IL 53 at IL 56\CADD_Sheets\18075-SHT 25 115.dwg
FILE NAME: 18075-SHT 25 115.dwg



TEMPORARY PAVEMENT

BLA, Inc.
ITASCA, ILLINOIS

USER NAME =	susers
DESIGNED -	
DRAWN -	MTC
CHECKED -	JPO
DATE -	01/18/2024

REVISED -	
REVISED -	
REVISED -	
REVISED -	

**STATE OF ILLINOIS
DEPARTMENT OF TRANSPORTATION**


IL ROUTE 53 CROSS SECTIONS	
SCALE: 1:5V, 1:10H	SHEET 30 OF 35 SHEETS
STA. 775+50.00	TO STA. 776+00.00

F.A.P. RTE.	SECTION	COUNTY	TOTAL SHEETS	SHEET NO.
365	(56&57)R-4	DUPAGE	529	524
				CONTRACT NO. 60P75
				ILLINOIS FED. AID PROJECT

DATE	
BY	
FINAL SURVEY NO.	
SURVEYED	
FLOTTED	
TEMPLATE	
AREAS CHECKED	

DATE	
BY	
ORIGINAL SURVEY NO.	
SURVEYED	
FLOTTED	
TEMPLATE	
AREAS CHECKED	

MODEL: D:\mfr\bl\134 DOT IL 53 at IL 56\CADD_Sheets\134R75-SHT 25 1153.dwg
FILE NAME: 134 DOT IL 53 at IL 56\CADD_Sheets\134R75-SHT 25 1153.dwg



STAGE 1
CUT = 5.1 SO. FT
FILL = 4.1 SO. FT
UNSUITABLE = 3.9 SO. FT

STAGE 2
CUT = 69.9 SO. FT
FILL = 17.8 SO. FT
UNSUITABLE = 8.8 SO. FT

STAGE 3
CUT = 18.9 SO. FT
FILL = 4.3 SO. FT
UNSUITABLE = 0.0 SO. FT

STAGE 4
CUT = 0.0 SO. FT
FILL = 0.0 SO. FT
UNSUITABLE = 0.0 SO. FT

777 + 50.00

STAGE 1
CUT = 7.8 SO. FT
FILL = 0.0 SO. FT
UNSUITABLE = 0.0 SO. FT

STAGE 2
CUT = 67.3 SO. FT
FILL = 20.5 SO. FT
UNSUITABLE = 9.8 SO. FT

STAGE 3
CUT = 15.1 SO. FT
FILL = 9.6 SO. FT
UNSUITABLE = 0.0 SO. FT

STAGE 4
CUT = 0.0 SO. FT
FILL = 0.0 SO. FT
UNSUITABLE = 0.0 SO. FT

777 + 00.00

TEMPORARY PAVEMENT



USER NAME =	susers
DESIGNED -	
DRAWN -	MTC
CHECKED -	JPO
DATE -	01/18/2024

REVISED -	
REVISED -	
REVISED -	
REVISED -	

**STATE OF ILLINOIS
DEPARTMENT OF TRANSPORTATION**

**IL ROUTE 53
CROSS SECTIONS**

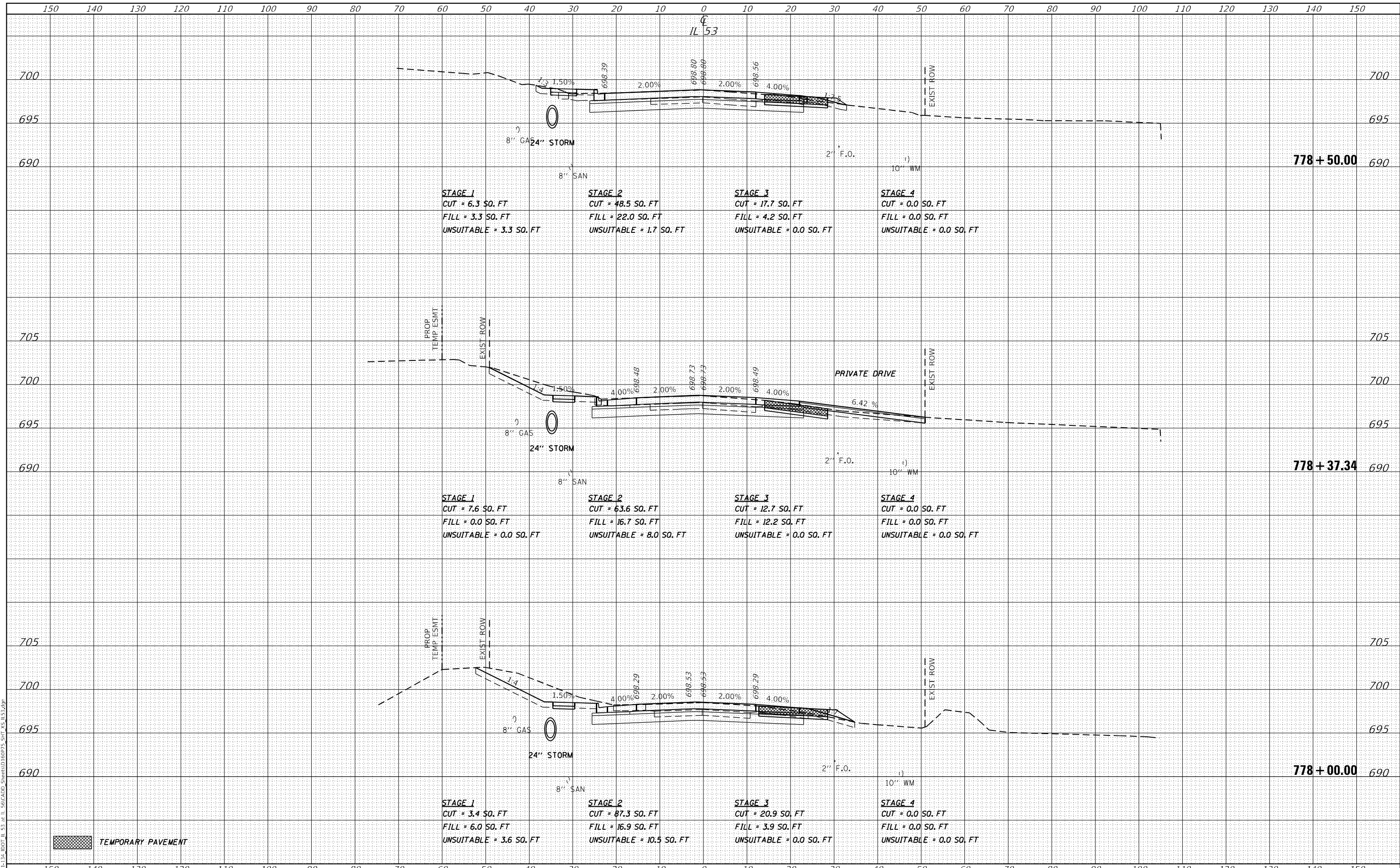
SCALE: 1:5V, 1:10H SHEET 32 OF 35 SHEETS STA. 777+00.00 TO STA. 777+50.00

F.A.P. RTE.	SECTION	COUNTY	TOTAL SHEETS	SHEET NO.
365	(56&57)R-4	DUPAGE	529	526
			CONTRACT NO. 60P75	
			ILLINOIS FED. AID PROJECT	

DATE	
BY	
FINAL SURVEY	
NO. _____	
SURVEYED	
FLOTTED	
TEMPLATE	
AREAS	
CHECKED	

DATE	
BY	
ORIGINAL SURVEY	
NO. _____	
SURVEYED	
FLOTTED	
TEMPLATE	
AREAS	
CHECKED	

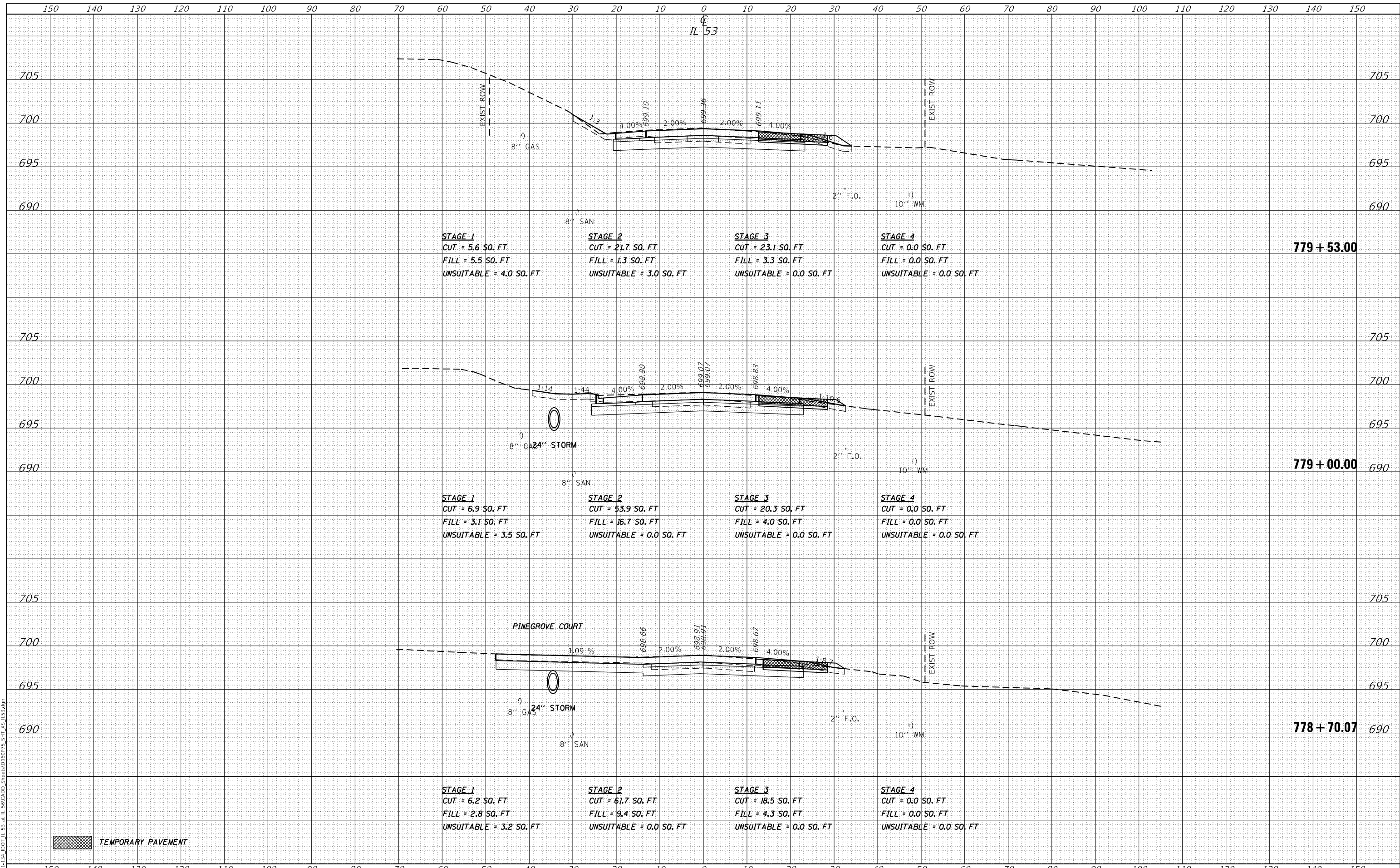
MODEL: D:\mfr\...
 FILE NAME: W019133.DWG, ILL IL 53 at IL 56(CADD) Sheets\6075-SHT 25 1153.dwg



DATE	
BY	
SURVEYED	
PLOTTED	
TEMPLATE	
AREAS	
CHECKED	
FINAL SURVEY	
NOTE BOOK	
NO.	

DATE	
BY	
SURVEYED	
PLOTTED	
TEMPLATE	
AREAS	
CHECKED	
ORIGINAL SURVEY	
NOTE BOOK	
NO.	

MODEL: D:\p\air FILE NAME: W019133.DWG IL 53 at IL 56(CADD) Sheets\60P75-SHT 25 1153.dwg



BLA, Inc.
ITASCA, ILLINOIS

USER NAME	= susers
DESIGNED	-
DRAWN	- MTC
CHECKED	- JPO
DATE	- 01/18/2024
PLOT SCALE	= 20,0006' / in.
PLOT DATE	= 2/1/2024

REVISED	-
REVISED	-
REVISED	-
REVISED	-

**STATE OF ILLINOIS
DEPARTMENT OF TRANSPORTATION**

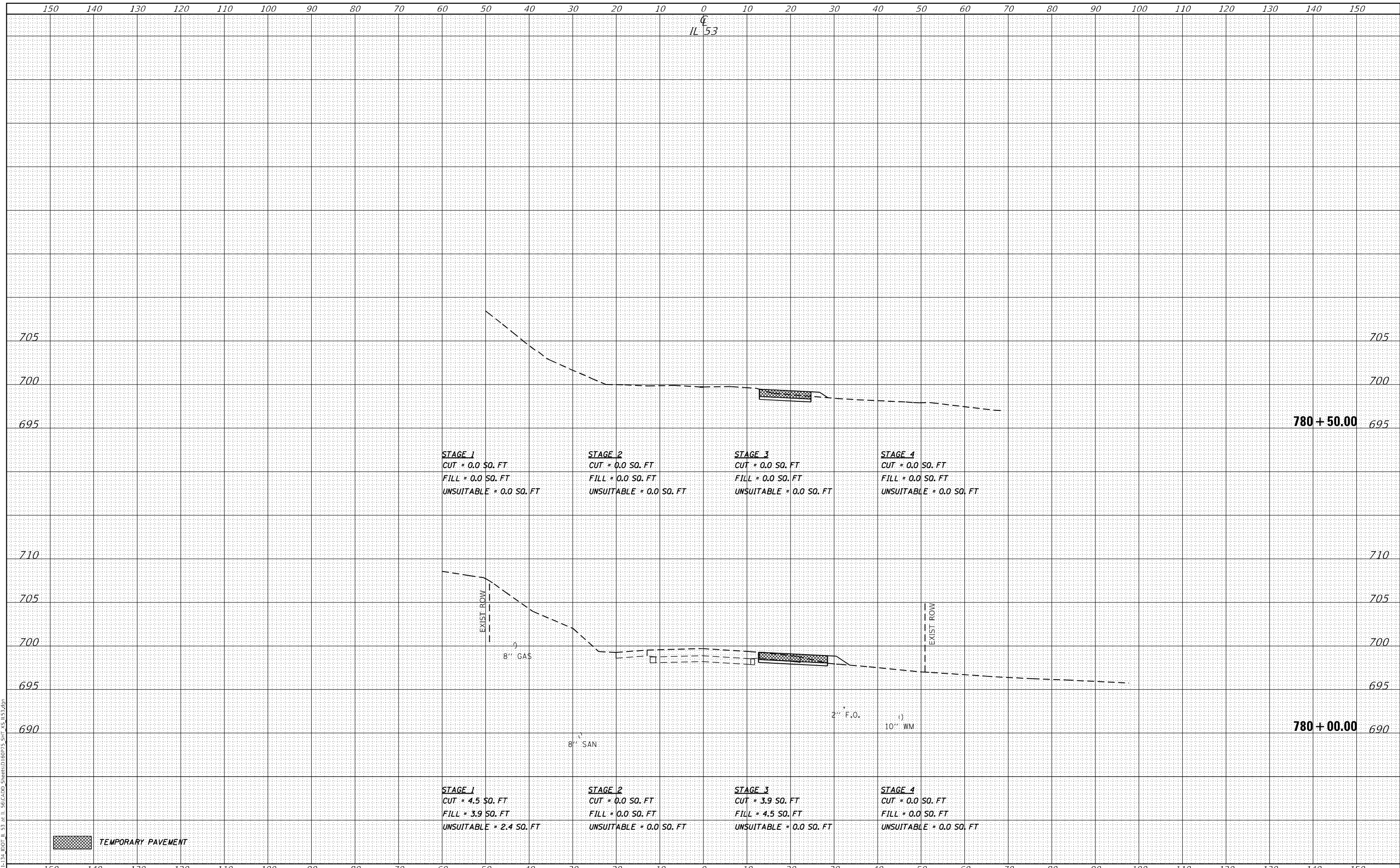
IL ROUTE 53 CROSS SECTIONS	
SCALE: 1:5V, 1:10H	SHEET 34 OF 35 SHEETS
STA. 778+70.07	TO STA. 779+53.00

F.A.P. RTE.	SECTION	COUNTY	TOTAL SHEETS	SHEET NO.
365	(56&57)R-4	DUPAGE	529	528
				CONTRACT NO. 60P75
ILLINOIS		FED. AID PROJECT		

DATE	
BY	
FINAL SURVEY	SURVEYED
NOTE BOOK	PLOTTED
NO.	TEMPLATE
	AREAS
	CHECKED

DATE	
BY	
ORIGINAL SURVEY	SURVEYED
NOTE BOOK	PLOTTED
NO.	TEMPLATE
	AREAS
	CHECKED

MODEL: Definit
 FILE NAME: W:\19133\DOT_IL_53 at IL 56\CADD_Sheets\18075_Sht_25_IL53.dgn



TEMPORARY PAVEMENT



USER NAME =	JSUSRS
DESIGNED -	
DRAWN -	MTC
CHECKED -	JPO
DATE -	01/18/2024

REVISD -	
REVISD -	
REVISD -	
REVISD -	

**STATE OF ILLINOIS
 DEPARTMENT OF TRANSPORTATION**

**IL ROUTE 53
 CROSS SECTIONS**

SCALE: 1:5V, 1:10H SHEET 35 OF 35 SHEETS STA. 780+00.00 TO STA. 780+50.00

F.A.P. RTE.	SECTION	COUNTY	TOTAL SHEETS	SHEET NO.
365	(56&57)R-4	DUPAGE	529	529
CONTRACT NO. 60P75				
ILLINOIS FED. AID PROJECT				