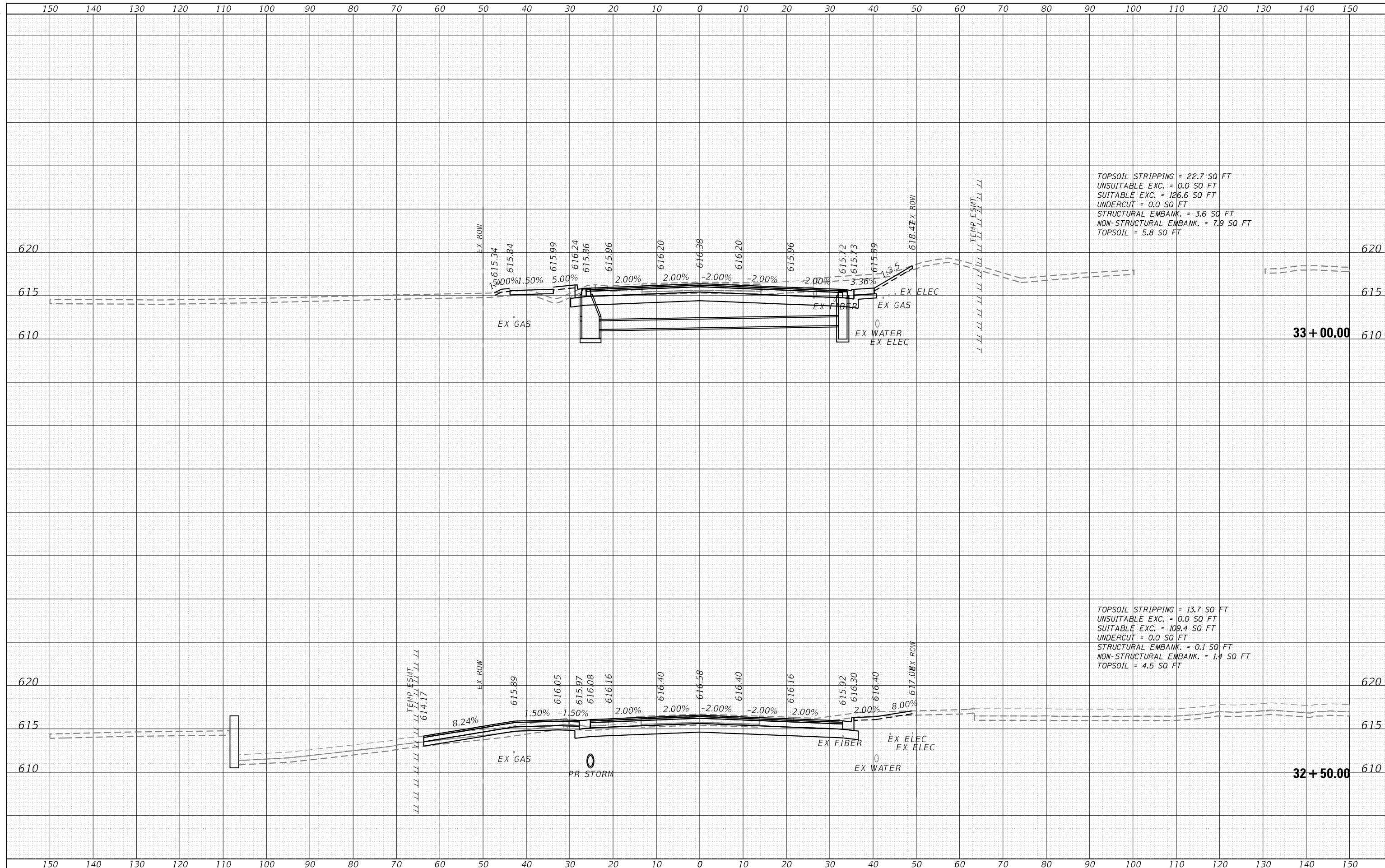


DATE	
BY	
FINAL SURVEY	
SURVEYED	
PLOTTED	
TEMPLATE	
NOTE BOOK	
AREAS CHECKED	
NO.	

DATE	
BY	
ORIGINAL SURVEY	
SURVEYED	
PLOTTED	
TEMPLATE	
NOTE BOOK	
AREAS CHECKED	
NO.	

L:\P\16116\16116.dwg
 User: Zach Edwards
 Date: 2/20/2024 10:00:57 AM



FILE NAME	= sht-XCS_04_IL126.dgn	DESIGNED	- MJW	REVISED	-
MODEL NAME	= Default	DRAWN	- MJW	REVISED	-
PLOT SCALE	= 20,0000' / 1"	CHECKED	- CMC	REVISED	-
PLOT DATE	= 2/20/2024 (10:00:57 AM)	DATE	- 02/21/2022	REVISED	-

STATE OF ILLINOIS
DEPARTMENT OF TRANSPORTATION

CROSS SECTIONS
ILLINOIS ROUTE 126

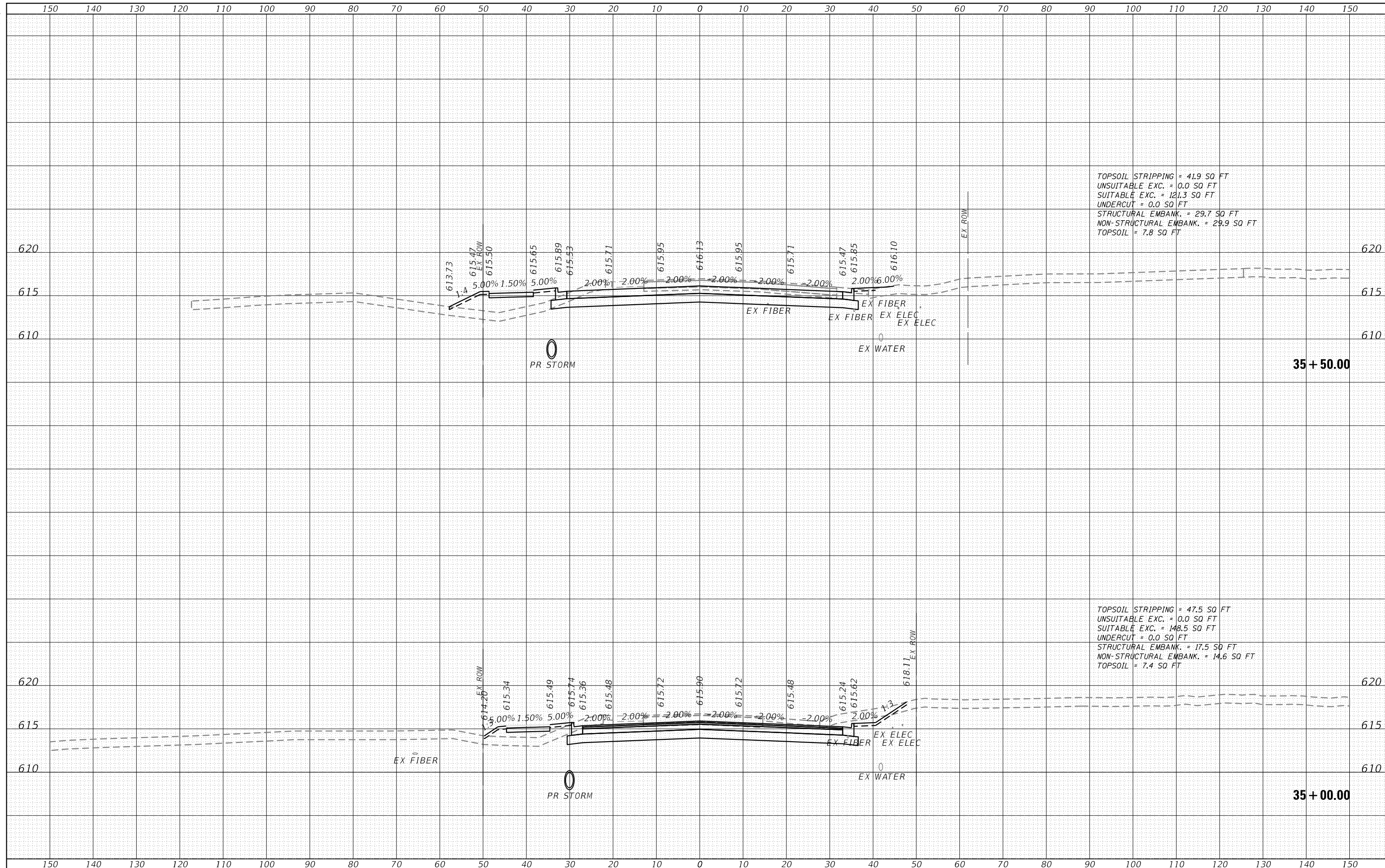
SCALE: 1"=10' SHEET 11 OF 23 SHEETS STA. 32+50.00 TO STA. 33+00.00

F.A.U. RTE.	SECTION	COUNTY	TOTAL SHEETS	SHEET NO.
0380	06-00040-00-FP	WILL	943	901
CONTRACT NO.			61H34	
ILLINOIS FED. AID PROJECT				

DATE	
BY	
FINAL SURVEY	
SURVEYED	
PLOTTED	
TEMPLATE	
AREAS	
AREAS CHECKED	
NO.	

DATE	
BY	
ORIGINAL SURVEY	
SURVEYED	
PLOTTED	
TEMPLATE	
AREAS	
AREAS CHECKED	
NO.	

L:\P\1602402-00_143rd\Drawings\Roadway\CADD_Sheets\61H34.dwg
 USER NAME = Zach Edwards



FILE NAME = sht-XCS_04_IL126.dgn
 MODEL NAME = Default
 PLOT SCALE = 20,0000' / 1"
 PLOT DATE = 2/20/2024 (10:01:00 AM)

DESIGNED - MJW
 DRAWN - MJW
 CHECKED - CMC
 DATE - 02/21/2022

REVISED -
 REVISED -
 REVISED -
 REVISED -

STATE OF ILLINOIS
DEPARTMENT OF TRANSPORTATION

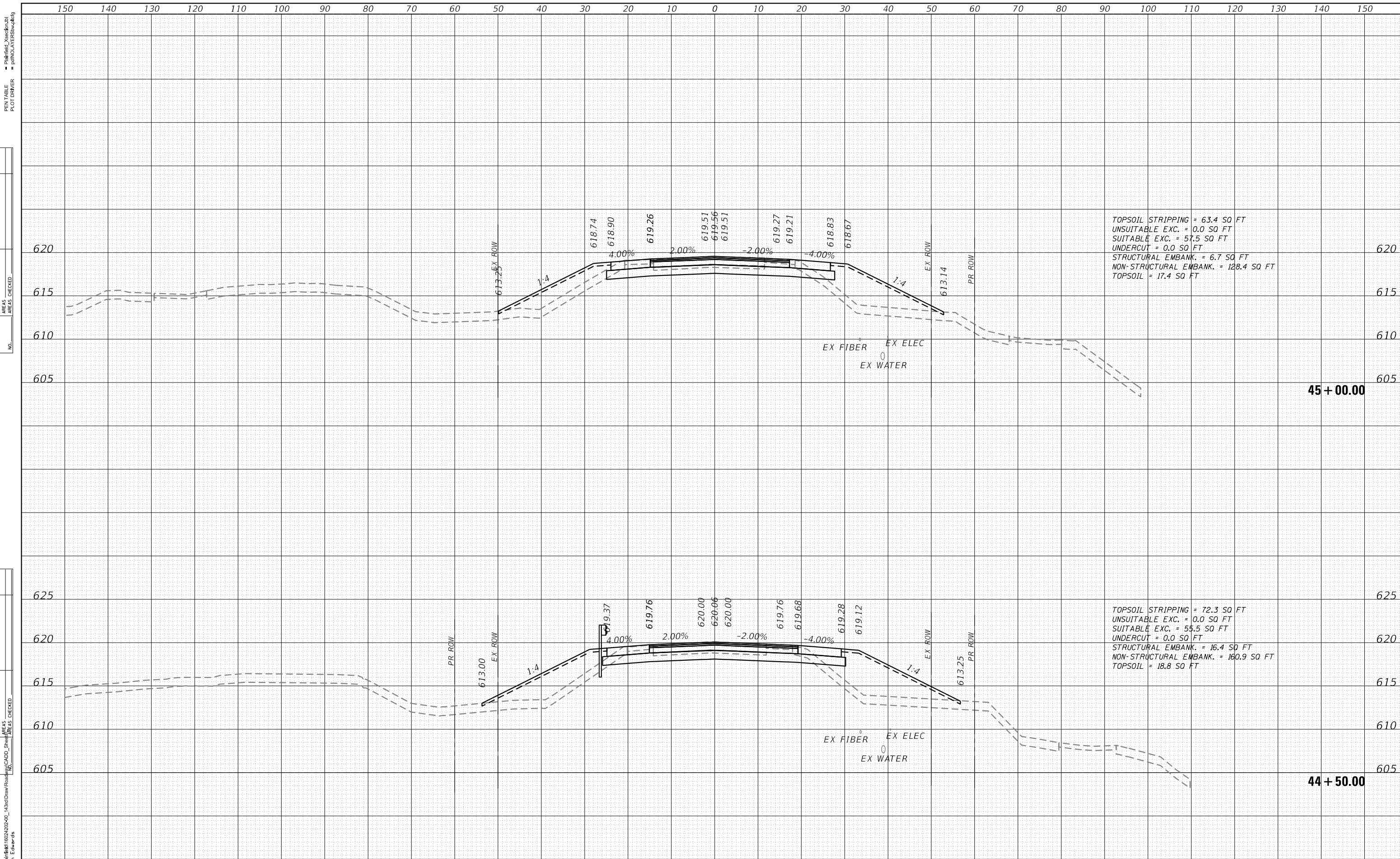
CROSS SECTIONS
ILLINOIS ROUTE 126

SCALE: 1"=10' SHEET 14 OF 23 SHEETS STA. 35+00.00 TO STA. 35+50.00

F.A.U. RTE.	SECTION	COUNTY	TOTAL SHEETS	SHEET NO.
0380	06-00040-00-FP	WILL	943	904
CONTRACT NO.			61H34	
ILLINOIS FED. AID PROJECT				

DATE	
BY	
FINAL SURVEY	
SURVEYED	
NOTED	
NO. BOOK	
NO.	
AREAS CHECKED	

DATE	
BY	
ORIGINAL SURVEY	
SURVEYED	
NOTED	
NO. BOOK	
NO.	
AREAS CHECKED	



FILE NAME = sht-XCS_04_IL126.dgn
 MODEL NAME = Default
 PLOT SCALE = 20,0000' / 1"
 PLOT DATE = 2/20/2024 (10:01:06 AM)

DESIGNED	- MJW	REVISED	-
DRAWN	- MJW	REVISED	-
CHECKED	- CMC	REVISED	-
DATE	- 02/21/2022	REVISED	-

**STATE OF ILLINOIS
DEPARTMENT OF TRANSPORTATION**

**CROSS SECTIONS
ILLINOIS ROUTE 126**

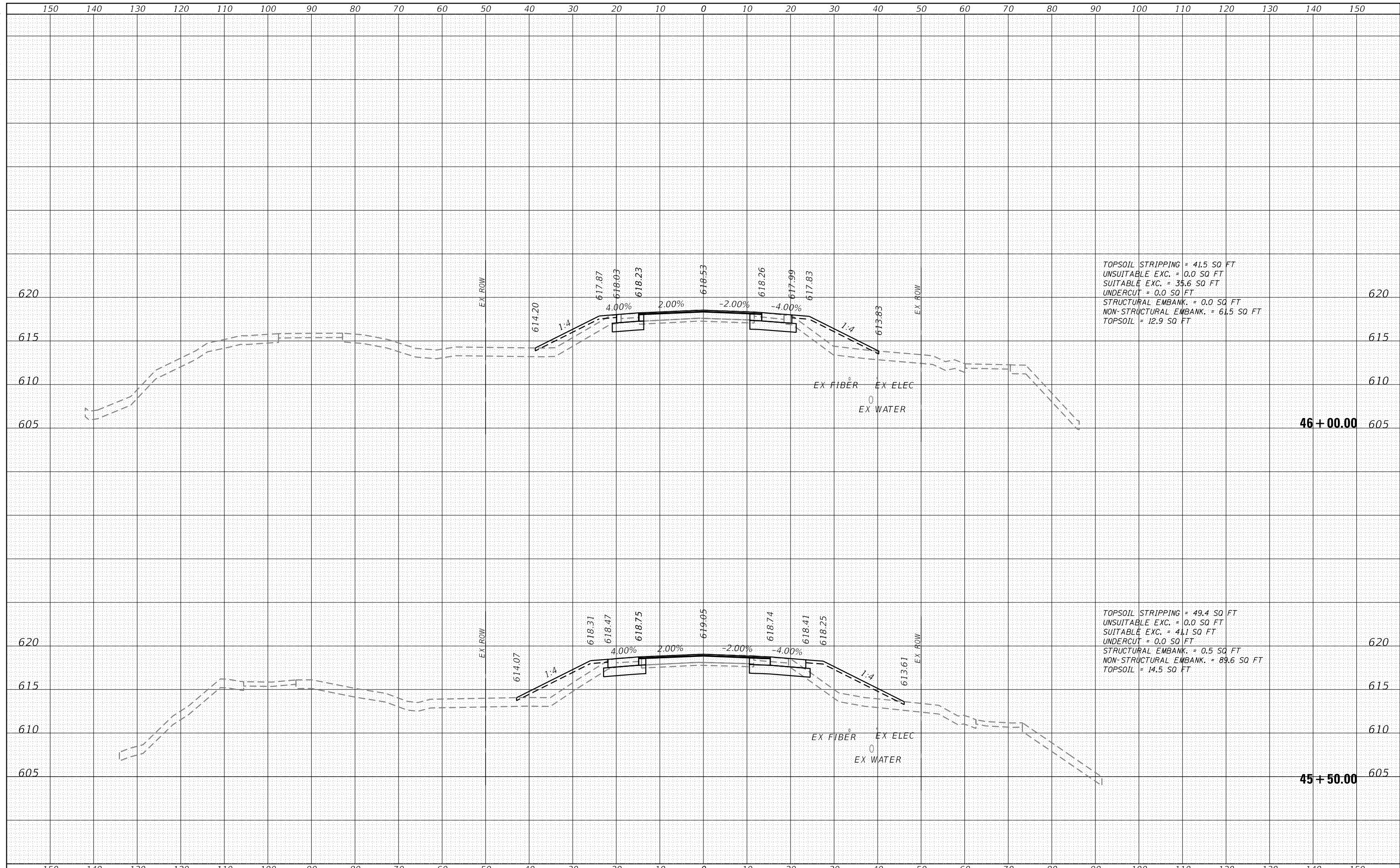
SCALE: 1"=10' SHEET 21 OF 23 SHEETS STA. 44+50.00 TO STA. 45+00.00

F.A.U. RTE.	SECTION	COUNTY	TOTAL SHEETS	SHEET NO.
0380	06-00040-00-FP	WILL	943	911
CONTRACT NO.			61H34	
ILLINOIS FED. AID PROJECT				

DATE	
BY	
FINAL SURVEY	
SURVEYED	
PLOTTED	
TEMPLATE	
NOTE BOOK	
AREAS CHECKED	
NO.	

DATE	
BY	
ORIGINAL SURVEY	
SURVEYED	
PLOTTED	
TEMPLATE	
NOTE BOOK	
AREAS CHECKED	
NO.	

■ Plainfield_Ascad.in.plt
 ■ path: LAYER:Shading
 PENT TABLE
 PLOT DRIVER
 FILE NAME = sht-XCS_04_IL126.dgn
 MODEL NAME = Default
 PLOT SCALE = 20,0000' / 1"



FILE NAME	= sht-XCS_04_IL126.dgn	DESIGNED	- MJW	REVISED	-
MODEL NAME	= Default	DRAWN	- MJW	REVISED	-
PLOT SCALE	= 20,0000' / 1"	CHECKED	- CMC	REVISED	-
PLOT DATE	= 2/20/2024 (10:01:07 AM)	DATE	- 02/21/2022	REVISED	-

**STATE OF ILLINOIS
 DEPARTMENT OF TRANSPORTATION**

**CROSS SECTIONS
 ILLINOIS ROUTE 126**

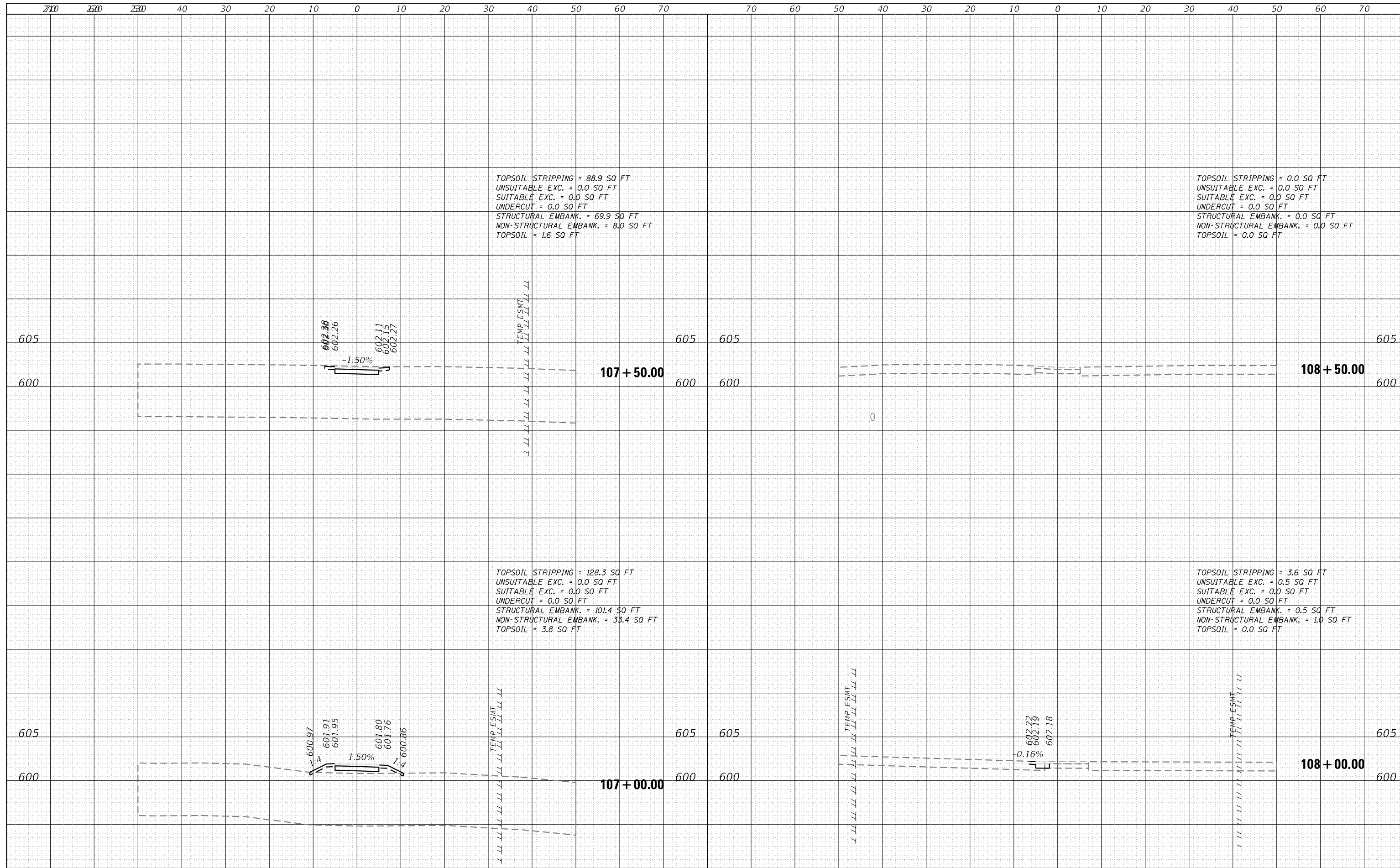
SCALE: 1"=10' SHEET 22 OF 23 SHEETS STA. 45+50.00 TO STA. 46+00.00

F.A.U. RTE.	SECTION	COUNTY	TOTAL SHEETS	SHEET NO.
0380	06-00040-00-FP	WILL	943	912
CONTRACT NO.			61H34	
ILLINOIS FED. AID PROJECT				

DATE	
BY	
FINAL SURVEY	
SURVEY	
NOTE BOOK	
NO.	
SURVEYED	
PLOTTED	
TEMPLATE	
AREAS	
CHECKED	

DATE	
BY	
ORIGINAL SURVEY	
SURVEY	
NOTE BOOK	
NO.	
SURVEYED	
PLOTTED	
TEMPLATE	
AREAS	
CHECKED	

DIRECTORY = Z:\CMT\Edwards
 USER NAME = Z:\CMT\Edwards
 FILE NAME = sht-XCS_05_Path.vgn
 MODEL NAME = Default
 PLOT SCALE = 20,0000' / in.
 PLOT DATE = 2/20/2024 (10:01:11 AM)



FILE NAME = sht-XCS_05_Path.vgn	DESIGNED - MJW	REVISED -
MODEL NAME = Default	DRAWN - MJW	REVISED -
PLOT SCALE = 20,0000' / in.	CHECKED - CMC	REVISED -
PLOT DATE = 2/20/2024 (10:01:11 AM)	DATE - 02/21/2022	REVISED -

**STATE OF ILLINOIS
 DEPARTMENT OF TRANSPORTATION**

**CROSS SECTIONS
 DUPAGE RIVER TRAIL**

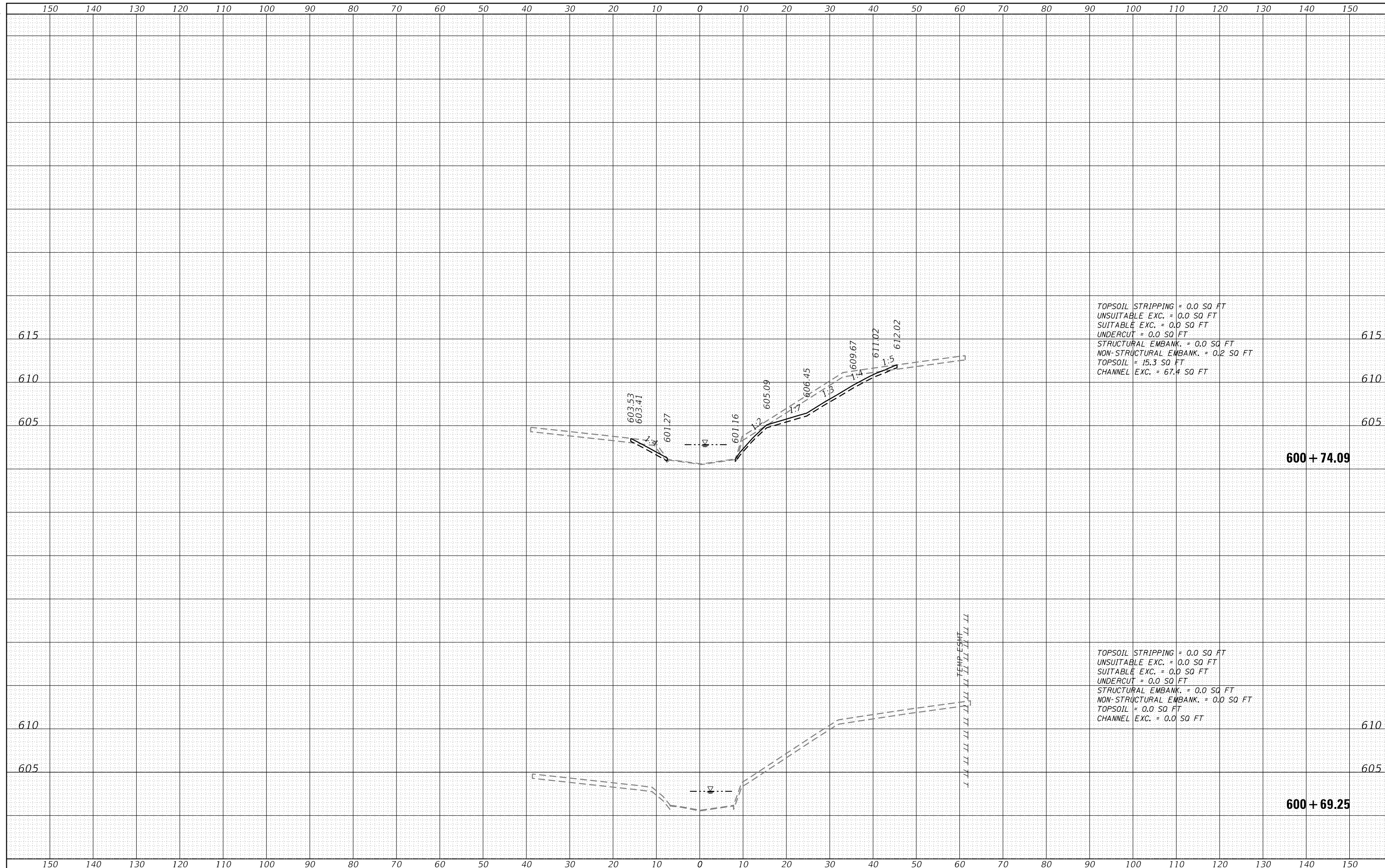
SCALE: 1"=10' SHEET 2 OF 2 SHEETS STA. 107+00.00 TO STA. 108+50.00

F.A.U. RTE.	SECTION	COUNTY	TOTAL SHEETS	SHEET NO.
0380	06-00040-00-FP	WILL	943	915
CONTRACT NO.			61H34	
ILLINOIS FED. AID PROJECT				

BY	DATE
FINAL SURVEY	SURVEYED
NOTE BOOK	PLOTTED
NO.	TEMPLATE
	AREAS
	CHECKED

BY	DATE
ORIGINAL SURVEY	SURVEYED
NOTE BOOK	PLOTTED
NO.	TEMPLATE
	AREAS
	CHECKED

PENTABLE
 PLOT DRIVER
 ■ Plainfield_Ascadjan.tbl
 ■ path\layer\shwplot.dwg
 FILE NAME = sht-XCS_06_WND.dgn
 MODEL NAME = Default
 PLOT SCALE = 20,0000' / 1ft.
 PLOT DATE = 2/20/2024 (10:01:12 AM)
 DESIGNED - MJW
 DRAWN - MJW
 CHECKED - CMC
 DATE - 02/21/2022
 REVISÉ -
 REVISÉ -
 REVISÉ -
 REVISÉ -



TOPSOIL STRIPPING = 0.0 SQ FT
 UNSUITABLE EXC. = 0.0 SQ FT
 SUITABLE EXC. = 0.0 SQ FT
 UNDERCUT = 0.0 SQ FT
 STRUCTURAL EMBANK. = 0.0 SQ FT
 NON-STRUCTURAL EMBANK. = 0.2 SQ FT
 TOPSOIL = 15.3 SQ FT
 CHANNEL EXC. = 67.4 SQ FT

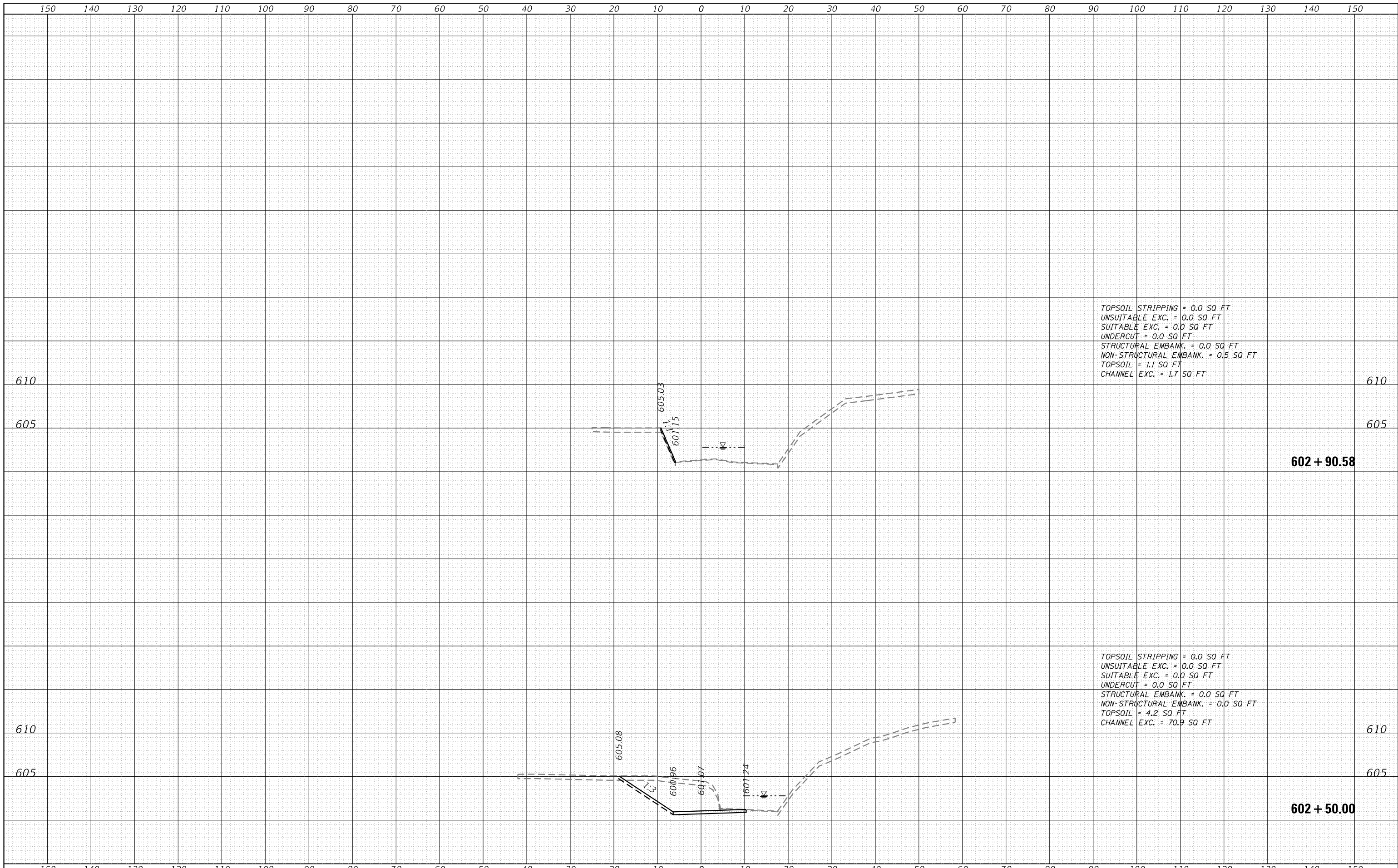
TOPSOIL STRIPPING = 0.0 SQ FT
 UNSUITABLE EXC. = 0.0 SQ FT
 SUITABLE EXC. = 0.0 SQ FT
 UNDERCUT = 0.0 SQ FT
 STRUCTURAL EMBANK. = 0.0 SQ FT
 NON-STRUCTURAL EMBANK. = 0.0 SQ FT
 TOPSOIL = 0.0 SQ FT
 CHANNEL EXC. = 0.0 SQ FT

DATE	
BY	
FINAL SURVEY	SURVEYED
NOTE BOOK	PLOTTED
NO.	TEMPLATE
	AREAS
	CHECKED

DATE	
BY	
ORIGINAL SURVEY	SURVEYED
NOTE BOOK	PLOTTED
NO.	TEMPLATE
	AREAS
	CHECKED

PENT TABLE
 PLOT DRIVER
 ■ Plainfield_Ascadfin.tbl
 ■ path\layer\Sho\plog

L:\P\In\B\1\1602402-00_143rd\Draw\Roadway\CADD_Sheet\143rd\143rd.dwg
 USER NAME = Zach, Echar-ds



TOPSOIL STRIPPING = 0.0 SQ FT
 UNSUITABLE EXC. = 0.0 SQ FT
 SUITABLE EXC. = 0.0 SQ FT
 UNDERCUT = 0.0 SQ FT
 STRUCTURAL EMBANK. = 0.0 SQ FT
 NON-STRUCTURAL EMBANK. = 0.5 SQ FT
 TOPSOIL = 1.1 SQ FT
 CHANNEL EXC. = 1.7 SQ FT

TOPSOIL STRIPPING = 0.0 SQ FT
 UNSUITABLE EXC. = 0.0 SQ FT
 SUITABLE EXC. = 0.0 SQ FT
 UNDERCUT = 0.0 SQ FT
 STRUCTURAL EMBANK. = 0.0 SQ FT
 NON-STRUCTURAL EMBANK. = 0.0 SQ FT
 TOPSOIL = 4.2 SQ FT
 CHANNEL EXC. = 70.9 SQ FT

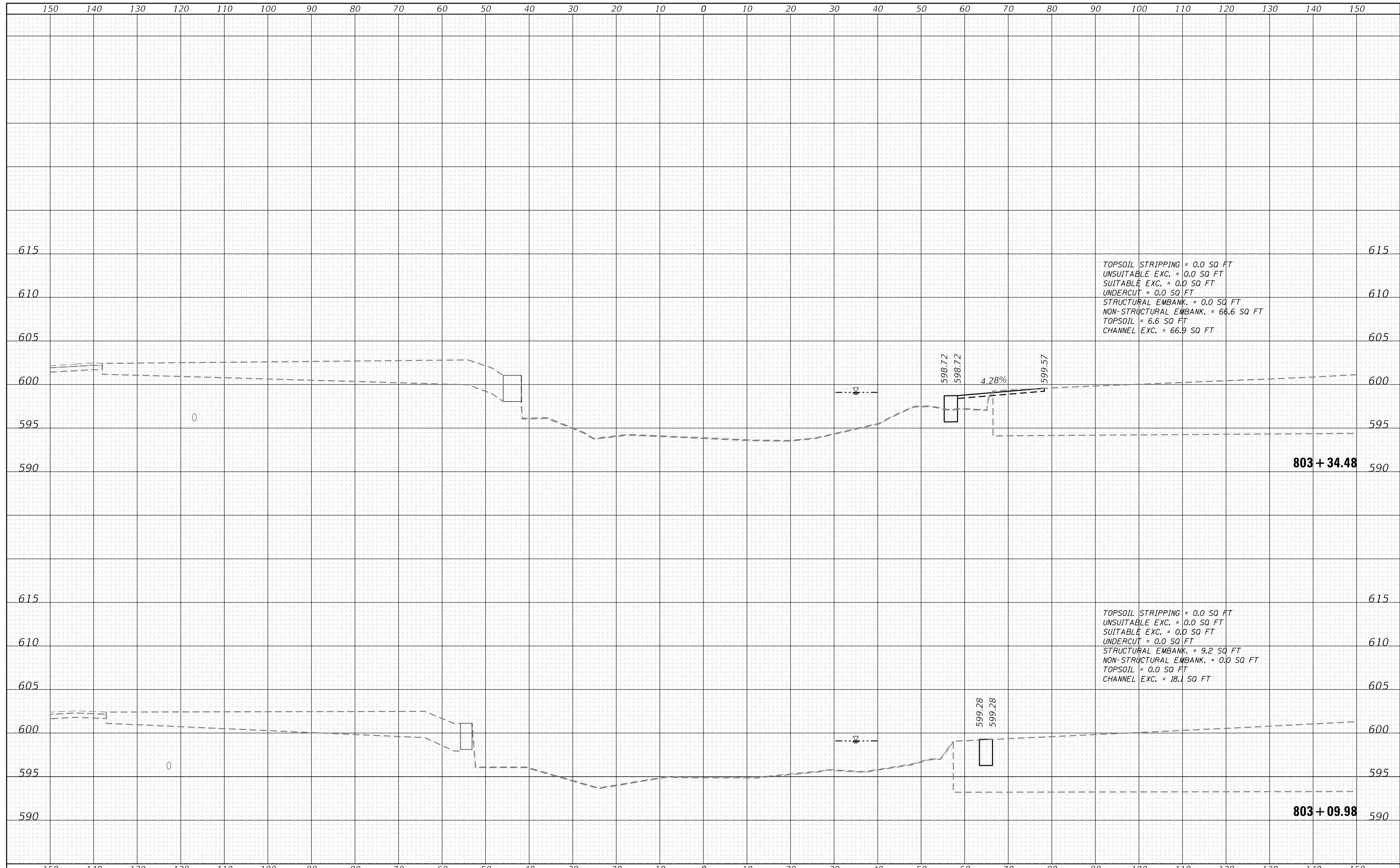
602 + 90.58

602 + 50.00

DATE	
BY	
FINAL SURVEY	SURVEYED
NOTE BOOK	PLOTTED
NO.	TEMPLATE
	AREAS
	CHECKED

DATE	
BY	
ORIGINAL SURVEY	SURVEYED
NOTE BOOK	PLOTTED
NO.	TEMPLATE
	AREAS
	CHECKED

PENT TABLE
 PLOT DRIVER
 ■ Plainfield_Ascadjan.tbl
 ■ path\layer\Shwplot.dwg
 L:\P\In\B\16024002-00_143rd\Draw\Roadway\CADD_Sheets\803+09.98.dwg
 USER NAME = Zach, Echar-ds



FILE NAME = sht-XCS_07_River.dgn	DESIGNED - MJW	REVISED -
MODEL NAME = Default	DRAWN - MJW	REVISED -
PLOT SCALE = 20.0000' / 1"	CHECKED - CMC	REVISED -
PLOT DATE = 2/20/2024 (10:01:15 AM)	DATE - 02/21/2022	REVISED -

**STATE OF ILLINOIS
DEPARTMENT OF TRANSPORTATION**

**CROSS SECTIONS
DUPAGE RIVER**

SCALE: 1"=10' SHEET 1 OF 5 SHEETS STA. 803+09.98 TO STA. 803+34.48

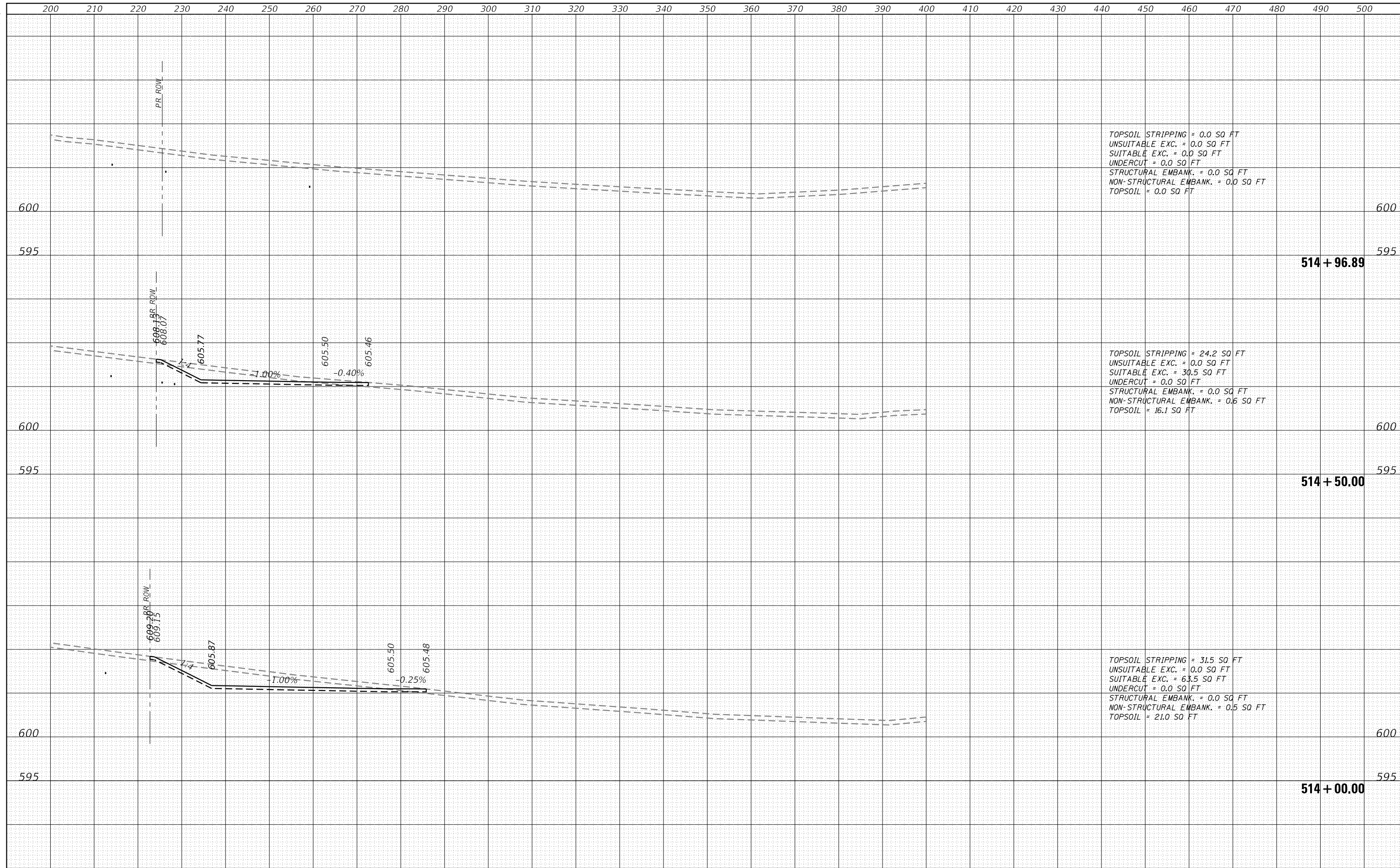
F.A.U. RTE.	SECTION	COUNTY	TOTAL SHEETS	SHEET NO.
0380	06-00040-00-FP	WILL	943	921
CONTRACT NO.			61H34	

ILLINOIS FED. AID PROJECT

DATE	
BY	
SURVEYED	
PLOTTED	
TEMPLATE	
AREAS	
CHECKED	
NO.	

DATE	
BY	
SURVEYED	
PLOTTED	
TEMPLATE	
AREAS	
CHECKED	
NO.	

PENT TABLE
 PLOT DRIVER
 ■ Plainfield_Ascadfm.tbl
 ■ path\layer\shwplot.dwg
 FILE NAME = sht-xcs_08_Comp_WND.dgn
 MODEL NAME = Default
 PLOT SCALE = 20,0000' / 1ft.
 PLOT DATE = 2/20/2024 (10:01:21 AM)
 DESIGNED - MJW
 DRAWN - MJW
 CHECKED - CMC
 DATE - 02/21/2022
 REVISED -
 REVISED -
 REVISED -
 REVISED -



**STATE OF ILLINOIS
DEPARTMENT OF TRANSPORTATION**

**CROSS SECTIONS
COMPENSATORY STORAGE WEST NORMAN DRAIN**

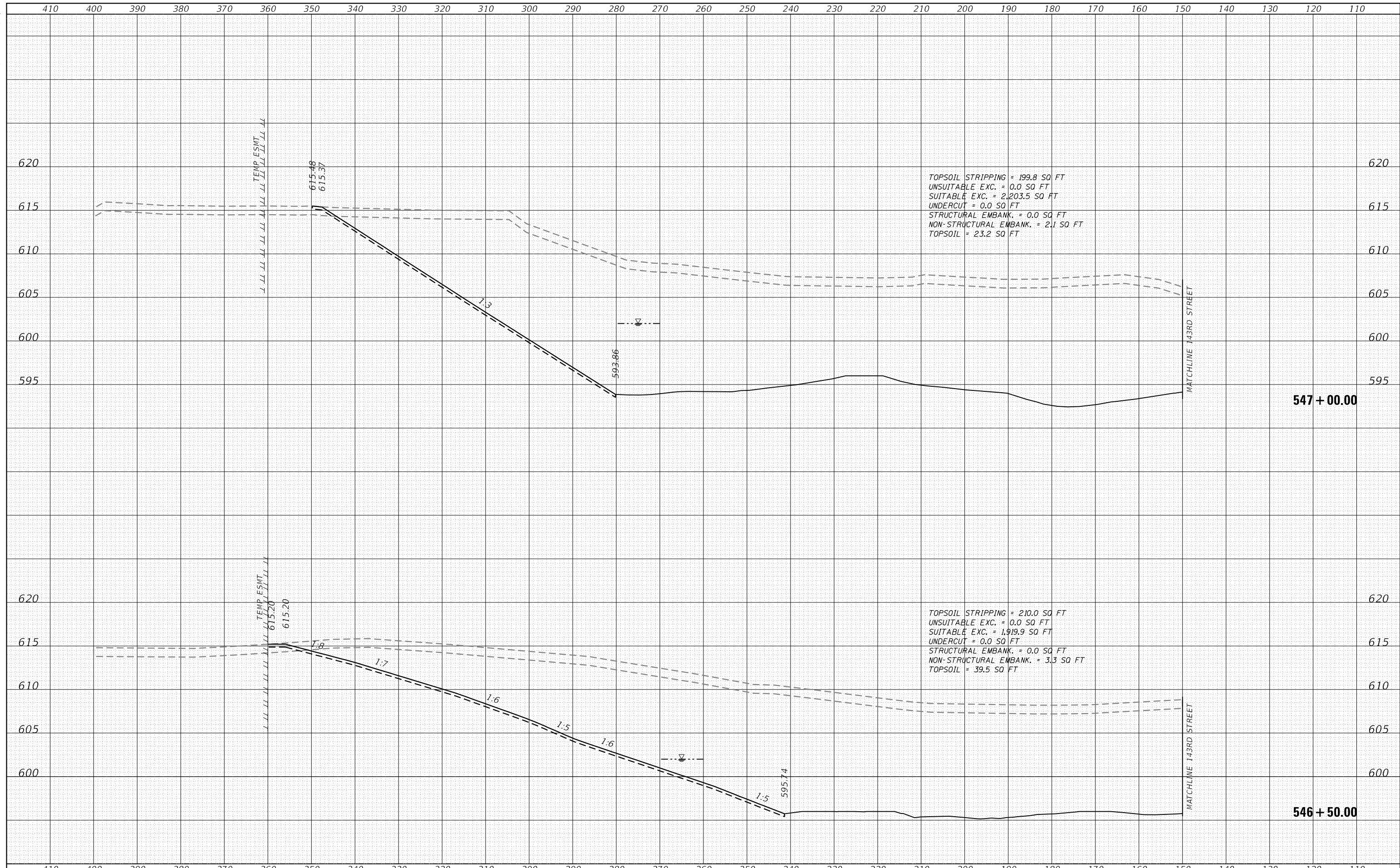
SCALE: 1"=10' SHEET 5 OF 5 SHEETS STA. 514+00.00 TO STA. 514+96.89

F.A.U. RTE.	SECTION	COUNTY	TOTAL SHEETS	SHEET NO.
0380	06-00040-00-FP	WILL	943	930
CONTRACT NO.			61H34	
ILLINOIS FED. AID PROJECT				

DATE	
BY	
FINAL SURVEY	SURVEYED
NOTE BOOK	PLOTTED
NO.	TEMPLATE
	AREAS
	CHECKED

DATE	
BY	
ORIGINAL SURVEY	SURVEYED
NOTE BOOK	PLOTTED
NO.	TEMPLATE
	AREAS
	CHECKED

L:\P\1602402-00_143rdDraw\FletcherLake\CADD_Sheets\1602402-00_143rdDraw.dwg
 User Name: Zach Edwards



FILE NAME	= sht-XCS_10_Lake_W.dgn	DESIGNED	- MJW	REVISED	-
MODEL NAME	= Default	DRAWN	- MJW	REVISED	-
PLOT SCALE	= 20,0000' / 1h.	CHECKED	- CMC	REVISED	-
PLOT DATE	= 2/20/2024 (10:01:27 AM)	DATE	- 02/21/2022	REVISED	-

STATE OF ILLINOIS
DEPARTMENT OF TRANSPORTATION

CROSS SECTIONS
COMPENSATORY STORAGE FLETCHER LAKE

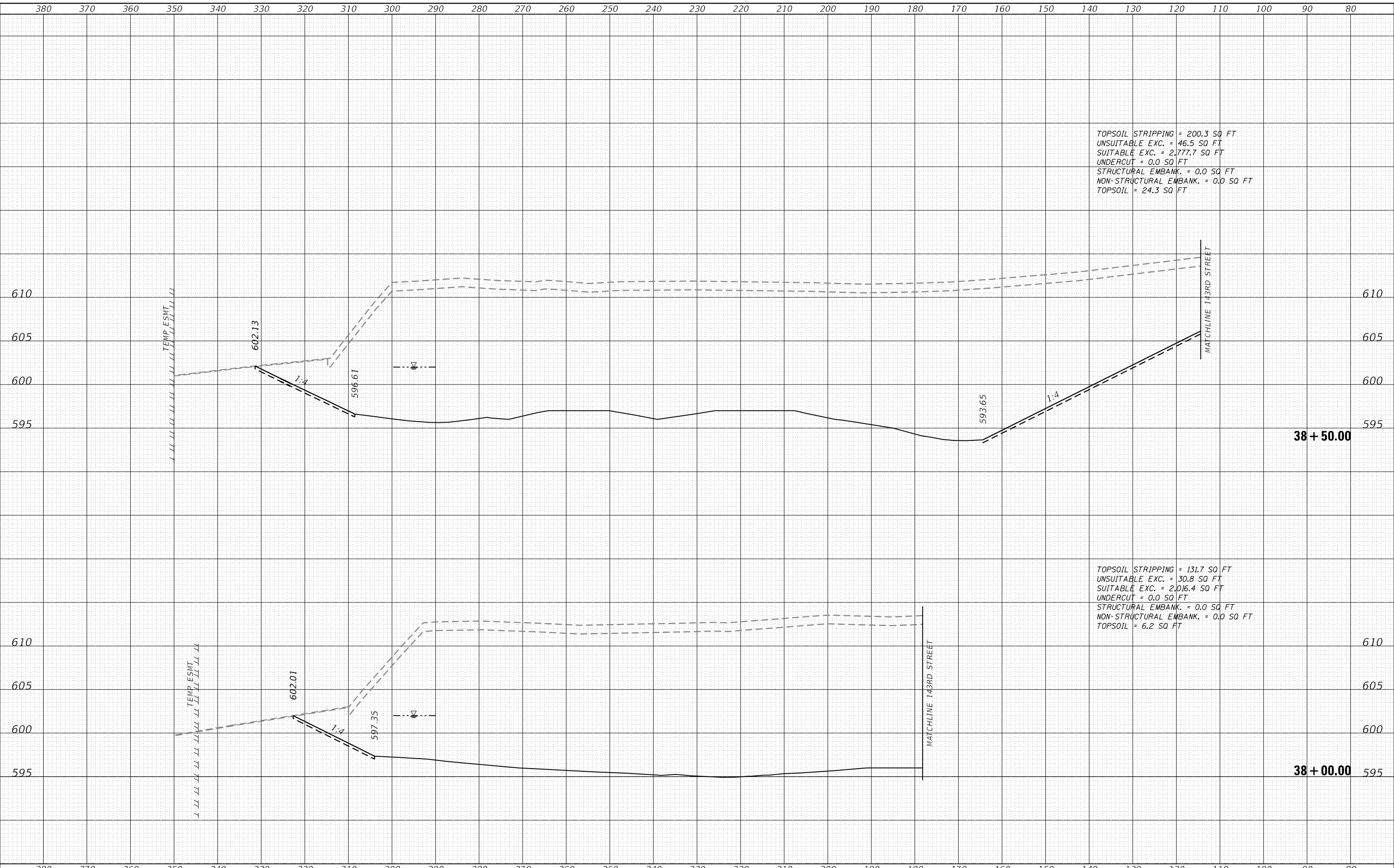
SCALE: 1"=10' SHEET 2 OF 8 SHEETS STA. 546+50.00 TO STA. 547+00.00

F.A.U. RTE.	SECTION	COUNTY	TOTAL SHEETS	SHEET NO.
0380	06-00040-00-FP	WILL	943	937
CONTRACT NO.			61H34	
ILLINOIS FED. AID PROJECT				

DATE	
BY	
FINAL SURVEY	SURVEYED
NOTE BOOK	PLOTTED
NO.	TEMPLE
	AREAS
	CHECKED

DATE	
BY	
ORIGINAL SURVEY	SURVEYED
NOTE BOOK	PLOTTED
NO.	TEMPLE
	AREAS
	CHECKED

PLOT DRIVER: pen.tbl
 PLOT DRIVER: plotdrv1
 PLOT DRIVER: plotdrv2
 PLOT DRIVER: plotdrv3
 PLOT DRIVER: plotdrv4
 PLOT DRIVER: plotdrv5
 PLOT DRIVER: plotdrv6
 PLOT DRIVER: plotdrv7
 PLOT DRIVER: plotdrv8
 PLOT DRIVER: plotdrv9
 PLOT DRIVER: plotdrv10
 PLOT DRIVER: plotdrv11
 PLOT DRIVER: plotdrv12
 PLOT DRIVER: plotdrv13
 PLOT DRIVER: plotdrv14
 PLOT DRIVER: plotdrv15
 PLOT DRIVER: plotdrv16
 PLOT DRIVER: plotdrv17
 PLOT DRIVER: plotdrv18
 PLOT DRIVER: plotdrv19
 PLOT DRIVER: plotdrv20
 PLOT DRIVER: plotdrv21
 PLOT DRIVER: plotdrv22
 PLOT DRIVER: plotdrv23
 PLOT DRIVER: plotdrv24
 PLOT DRIVER: plotdrv25
 PLOT DRIVER: plotdrv26
 PLOT DRIVER: plotdrv27
 PLOT DRIVER: plotdrv28
 PLOT DRIVER: plotdrv29
 PLOT DRIVER: plotdrv30
 PLOT DRIVER: plotdrv31
 PLOT DRIVER: plotdrv32
 PLOT DRIVER: plotdrv33
 PLOT DRIVER: plotdrv34
 PLOT DRIVER: plotdrv35
 PLOT DRIVER: plotdrv36
 PLOT DRIVER: plotdrv37
 PLOT DRIVER: plotdrv38
 PLOT DRIVER: plotdrv39
 PLOT DRIVER: plotdrv40
 PLOT DRIVER: plotdrv41
 PLOT DRIVER: plotdrv42
 PLOT DRIVER: plotdrv43
 PLOT DRIVER: plotdrv44
 PLOT DRIVER: plotdrv45
 PLOT DRIVER: plotdrv46
 PLOT DRIVER: plotdrv47
 PLOT DRIVER: plotdrv48
 PLOT DRIVER: plotdrv49
 PLOT DRIVER: plotdrv50
 PLOT DRIVER: plotdrv51
 PLOT DRIVER: plotdrv52
 PLOT DRIVER: plotdrv53
 PLOT DRIVER: plotdrv54
 PLOT DRIVER: plotdrv55
 PLOT DRIVER: plotdrv56
 PLOT DRIVER: plotdrv57
 PLOT DRIVER: plotdrv58
 PLOT DRIVER: plotdrv59
 PLOT DRIVER: plotdrv60
 PLOT DRIVER: plotdrv61
 PLOT DRIVER: plotdrv62
 PLOT DRIVER: plotdrv63
 PLOT DRIVER: plotdrv64
 PLOT DRIVER: plotdrv65
 PLOT DRIVER: plotdrv66
 PLOT DRIVER: plotdrv67
 PLOT DRIVER: plotdrv68
 PLOT DRIVER: plotdrv69
 PLOT DRIVER: plotdrv70
 PLOT DRIVER: plotdrv71
 PLOT DRIVER: plotdrv72
 PLOT DRIVER: plotdrv73
 PLOT DRIVER: plotdrv74
 PLOT DRIVER: plotdrv75
 PLOT DRIVER: plotdrv76
 PLOT DRIVER: plotdrv77
 PLOT DRIVER: plotdrv78
 PLOT DRIVER: plotdrv79
 PLOT DRIVER: plotdrv80
 PLOT DRIVER: plotdrv81
 PLOT DRIVER: plotdrv82
 PLOT DRIVER: plotdrv83
 PLOT DRIVER: plotdrv84
 PLOT DRIVER: plotdrv85
 PLOT DRIVER: plotdrv86
 PLOT DRIVER: plotdrv87
 PLOT DRIVER: plotdrv88
 PLOT DRIVER: plotdrv89
 PLOT DRIVER: plotdrv90
 PLOT DRIVER: plotdrv91
 PLOT DRIVER: plotdrv92
 PLOT DRIVER: plotdrv93
 PLOT DRIVER: plotdrv94
 PLOT DRIVER: plotdrv95
 PLOT DRIVER: plotdrv96
 PLOT DRIVER: plotdrv97
 PLOT DRIVER: plotdrv98
 PLOT DRIVER: plotdrv99
 PLOT DRIVER: plotdrv100



FILE NAME	= sht-XCS_11_Lake_E.dgn	DESIGNED	- MJW	REVISED	-
MODEL NAME	= Default	DRAWN	- MJW	REVISED	-
PLOT SCALE	= 20,0000' / 1in.	CHECKED	- CMC	REVISED	-
PLOT DATE	= 2/20/2024 (10:01:29 AM)	DATE	- 02/21/2022	REVISED	-

**STATE OF ILLINOIS
DEPARTMENT OF TRANSPORTATION**

**CROSS SECTIONS
COMPENSATORY STORAGE FLETCHER LAKE**

SCALE: 1"=10' SHEET 5 OF 8 SHEETS STA. 38+00.00 TO STA. 38+50.00

F.A.U. RTE.	SECTION	COUNTY	TOTAL SHEETS	SHEET NO.
0380	06-00040-00-FP	WILL	943	940
CONTRACT NO.			61H34	

ILLINOIS FED. AID PROJECT

