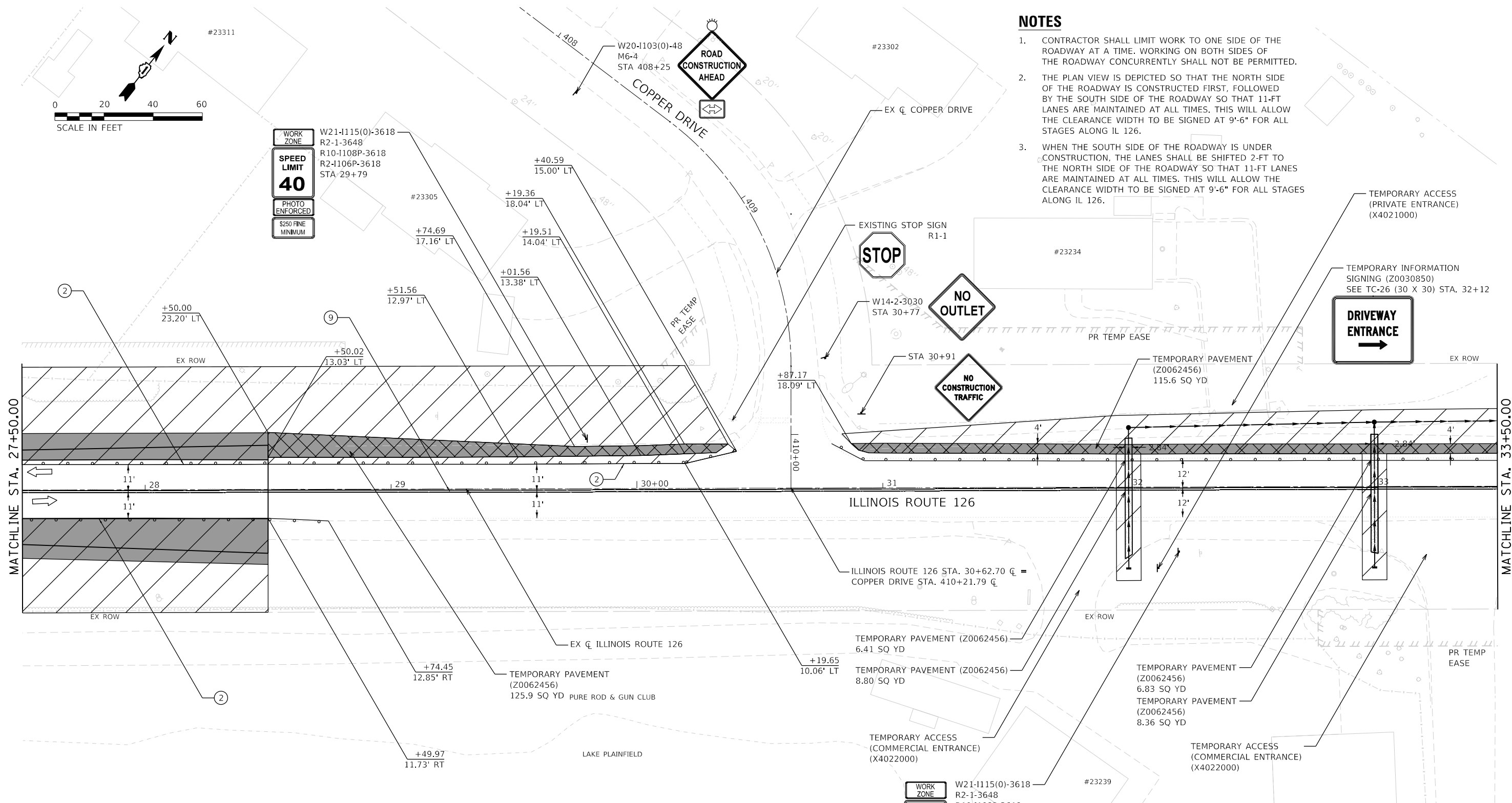


WORK ZONE
 W21-1115(0)-3618
 R2-1-3648
 R10-1108P-3618
 R2-1106P-3618
 STA. 29+79

SPEED LIMIT 40
 PHOTO ENFORCED
 \$250 FINE MINIMUM

NOTES

- CONTRACTOR SHALL LIMIT WORK TO ONE SIDE OF THE ROADWAY AT A TIME. WORKING ON BOTH SIDES OF THE ROADWAY CONCURRENTLY SHALL NOT BE PERMITTED.
- THE PLAN VIEW IS DEPICTED SO THAT THE NORTH SIDE OF THE ROADWAY IS CONSTRUCTED FIRST, FOLLOWED BY THE SOUTH SIDE OF THE ROADWAY SO THAT 11-FT LANES ARE MAINTAINED AT ALL TIMES. THIS WILL ALLOW THE CLEARANCE WIDTH TO BE SIGNED AT 9'-6" FOR ALL STAGES ALONG IL 126.
- WHEN THE SOUTH SIDE OF THE ROADWAY IS UNDER CONSTRUCTION, THE LANES SHALL BE SHIFTED 2-FT TO THE NORTH SIDE OF THE ROADWAY SO THAT 11-FT LANES ARE MAINTAINED AT ALL TIMES. THIS WILL ALLOW THE CLEARANCE WIDTH TO BE SIGNED AT 9'-6" FOR ALL STAGES ALONG IL 126.



MOT LEGEND

- TYPE III BARRICADE WITH STEADY-BURN LIGHT.
- VERTICAL PANELS
- DIRECTION OF TRAFFIC
- WORK ZONE
- PROPOSED PAVEMENT (CONSTRUCTED THIS STAGE)

- TEMPORARY PAVEMENT (CONSTRUCTED THIS STAGE)
- PROPOSED PAVEMENT OR TEMPORARY PAVEMENT (CONSTRUCTED PREVIOUS STAGE)
- PROPOSED STORM SEWER ITEM (CONSTRUCTED THIS STAGE)
- PROPOSED STORM SEWER ITEM (CONSTRUCTED PREVIOUS STAGE)
- TEMPORARY CONCRETE BARRIER
- TEMPORARY EDGE STRIPE WITH DRUMS OR TY II BARRICADES

TEMPORARY PAVEMENT MARKINGS - TYPE IV

- ① 4" YELLOW (SOLID)
- ② 4" WHITE (SOLID)
- ③ 4" WHITE (10' DASH - 30' SKIP)
- ④ 6" WHITE (DOT-DASH)
- ⑤ 6" WHITE (SOLID)
- ⑥ 12" YELLOW (DIAGONALS)
- ⑦ 12" WHITE (DIAGONALS)
- ⑧ 24" WHITE (STOP BAR)
- ⑨ 4" DOUBLE YELLOW (SOLID) (11" C-C)
- ⑩ LETTERS & SYMBOLS
- ⑪ 4" WHITE (3' DASH - 9' SKIP)
- ⑫ 4" YELLOW (10' SKIP - 30' DASH)

	FILE NAME = sht-stagng-prestage-21.dgn	DESIGNED - BF	REVISED -
	MODEL NAME = Default	DRAWN - JJM	REVISED -
	PLOT SCALE = 40,0000' / in.	CHECKED - MJW	REVISED -
	PLOT DATE = 2/23/2024 (11:18:16 AM)	DATE - 09/29/2023	REVISED -

STATE OF ILLINOIS
 DEPARTMENT OF TRANSPORTATION

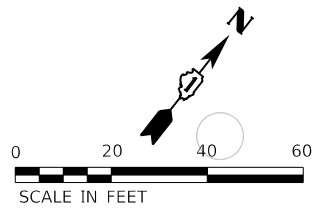
SUGGESTED SEQUENCE OF CONSTRUCTION
 PRE STAGE - ILLINOIS ROUTE 126

SCALE: 1"=20' SHEET 24 OF 27 SHEETS STA. 27+50 TO STA. 33+50

F.A.U. RTE.	SECTION	COUNTY	TOTAL SHEETS	SHEET NO.
0380	06-00040-00-FP	WILL	943	201
CONTRACT NO. 61H34				
ILLINOIS FED. AID PROJECT				

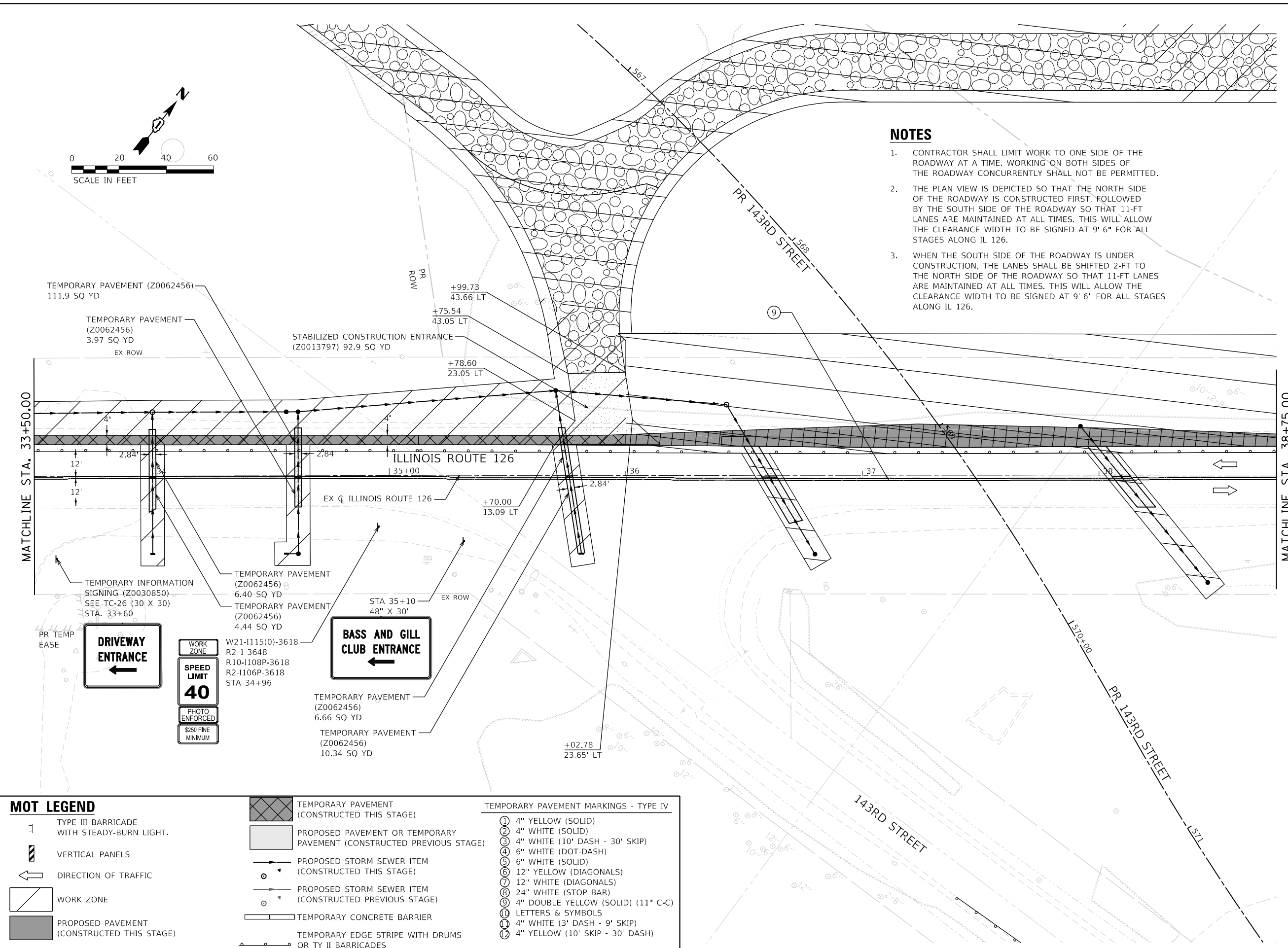
PEN TABLE
PLOT DRIVER

Directory: L:\P\160240240_143rdDrawRoadway\CADD_Sheets\...
User Name: Jeremy Metz



NOTES

1. CONTRACTOR SHALL LIMIT WORK TO ONE SIDE OF THE ROADWAY AT A TIME. WORKING ON BOTH SIDES OF THE ROADWAY CONCURRENTLY SHALL NOT BE PERMITTED.
2. THE PLAN VIEW IS DEPICTED SO THAT THE NORTH SIDE OF THE ROADWAY IS CONSTRUCTED FIRST, FOLLOWED BY THE SOUTH SIDE OF THE ROADWAY SO THAT 11-FT LANES ARE MAINTAINED AT ALL TIMES. THIS WILL ALLOW THE CLEARANCE WIDTH TO BE SIGNED AT 9'-6" FOR ALL STAGES ALONG IL 126.
3. WHEN THE SOUTH SIDE OF THE ROADWAY IS UNDER CONSTRUCTION, THE LANES SHALL BE SHIFTED 2-FT TO THE NORTH SIDE OF THE ROADWAY SO THAT 11-FT LANES ARE MAINTAINED AT ALL TIMES. THIS WILL ALLOW THE CLEARANCE WIDTH TO BE SIGNED AT 9'-6" FOR ALL STAGES ALONG IL 126.



MOT LEGEND

- TYPE III BARRICADE WITH STEADY-BURN LIGHT.
- VERTICAL PANELS
- DIRECTION OF TRAFFIC
- WORK ZONE
- PROPOSED PAVEMENT (CONSTRUCTED THIS STAGE)
- TEMPORARY PAVEMENT (CONSTRUCTED THIS STAGE)
- PROPOSED PAVEMENT OR TEMPORARY PAVEMENT (CONSTRUCTED PREVIOUS STAGE)
- PROPOSED STORM SEWER ITEM (CONSTRUCTED THIS STAGE)
- PROPOSED STORM SEWER ITEM (CONSTRUCTED PREVIOUS STAGE)
- TEMPORARY CONCRETE BARRIER
- TEMPORARY EDGE STRIPE WITH DRUMS OR TY II BARRICADES
- TEMPORARY PAVEMENT MARKINGS - TYPE IV
 - 4" YELLOW (SOLID)
 - 4" WHITE (SOLID)
 - 4" WHITE (10' DASH - 30' SKIP)
 - 6" WHITE (DOT-DASH)
 - 6" WHITE (SOLID)
 - 12" YELLOW (DIAGONALS)
 - 12" WHITE (DIAGONALS)
 - 24" WHITE (STOP BAR)
 - 4" DOUBLE YELLOW (SOLID) (11" C-C)
 - LETTERS & SYMBOLS
 - 4" WHITE (3' DASH - 9' SKIP)
 - 4" YELLOW (10' SKIP - 30' DASH)



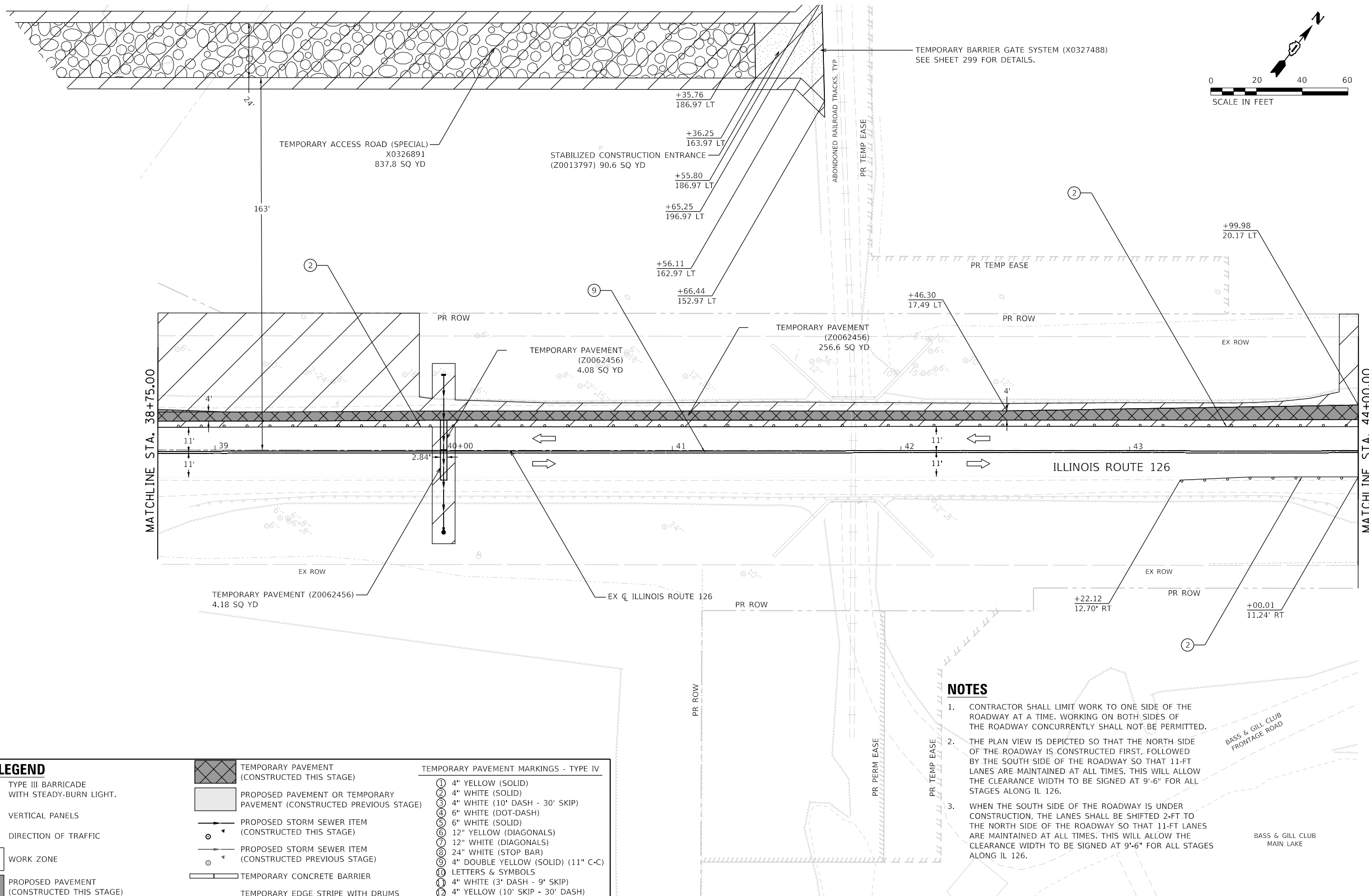
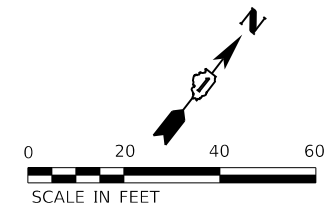
FILE NAME =	sht-stagng-prestage-22.dgn	DESIGNED -	BF	REVISED -	
MODEL NAME =	Default	DRAWN -	JJM	REVISED -	
PLOT SCALE =	40,0000' / 1"	CHECKED -	MJW	REVISED -	
PLOT DATE =	2/23/2024 (11:18:18 AM)	DATE -	09/29/2023	REVISED -	

**STATE OF ILLINOIS
DEPARTMENT OF TRANSPORTATION**

**SUGGESTED SEQUENCE OF CONSTRUCTION
PRE STAGE - ILLINOIS ROUTE 126**

SCALE: 1"=20' SHEET 25 OF 27 SHEETS STA. 33+50 TO STA. 38+75

F.A.U. RTE.	SECTION	COUNTY	TOTAL SHEETS	SHEET NO.
0380	06-00040-00-FP	WILL	943	202
CONTRACT NO. 61H34			ILLINOIS FED. AID PROJECT	



NOTES

- CONTRACTOR SHALL LIMIT WORK TO ONE SIDE OF THE ROADWAY AT A TIME. WORKING ON BOTH SIDES OF THE ROADWAY CONCURRENTLY SHALL NOT BE PERMITTED.
- THE PLAN VIEW IS DEPICTED SO THAT THE NORTH SIDE OF THE ROADWAY IS CONSTRUCTED FIRST, FOLLOWED BY THE SOUTH SIDE OF THE ROADWAY SO THAT 11-FT LANES ARE MAINTAINED AT ALL TIMES. THIS WILL ALLOW THE CLEARANCE WIDTH TO BE SIGNED AT 9'-6" FOR ALL STAGES ALONG IL 126.
- WHEN THE SOUTH SIDE OF THE ROADWAY IS UNDER CONSTRUCTION, THE LANES SHALL BE SHIFTED 2-FT TO THE NORTH SIDE OF THE ROADWAY SO THAT 11-FT LANES ARE MAINTAINED AT ALL TIMES. THIS WILL ALLOW THE CLEARANCE WIDTH TO BE SIGNED AT 9'-6" FOR ALL STAGES ALONG IL 126.

MOT LEGEND

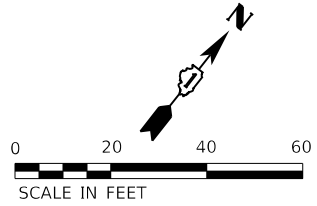
	TYPE III BARRICADE WITH STEADY-BURN LIGHT.		TEMPORARY PAVEMENT (CONSTRUCTED THIS STAGE)		4" YELLOW (SOLID)
	VERTICAL PANELS		PROPOSED PAVEMENT OR TEMPORARY PAVEMENT (CONSTRUCTED PREVIOUS STAGE)		4" WHITE (SOLID)
	DIRECTION OF TRAFFIC		PROPOSED STORM SEWER ITEM (CONSTRUCTED THIS STAGE)		4" WHITE (10' DASH - 30' SKIP)
	WORK ZONE		PROPOSED STORM SEWER ITEM (CONSTRUCTED PREVIOUS STAGE)		6" WHITE (DOT-DASH)
	PROPOSED PAVEMENT (CONSTRUCTED THIS STAGE)		TEMPORARY CONCRETE BARRIER		6" WHITE (SOLID)
			TEMPORARY EDGE STRIPE WITH DRUMS OR TY II BARRICADES		12" YELLOW (DIAGONALS)
					12" WHITE (DIAGONALS)
					24" WHITE (STOP BAR)
					4" DOUBLE YELLOW (SOLID) (11" C-C)
					LETTERS & SYMBOLS
					4" WHITE (3' DASH - 9' SKIP)
					4" YELLOW (10' SKIP - 30' DASH)

	FILE NAME = sht-staging-prestage-23.dgn	DESIGNED - BF	REVISED -
	MODEL NAME = Default	DRAWN - JJM	REVISED -
	PLOT SCALE = 40,0000' / 1in.	CHECKED - MJW	REVISED -
	PLOT DATE = 2/23/2024 (11:18:19 AM)	DATE - 09/29/2023	REVISED -

**STATE OF ILLINOIS
DEPARTMENT OF TRANSPORTATION**

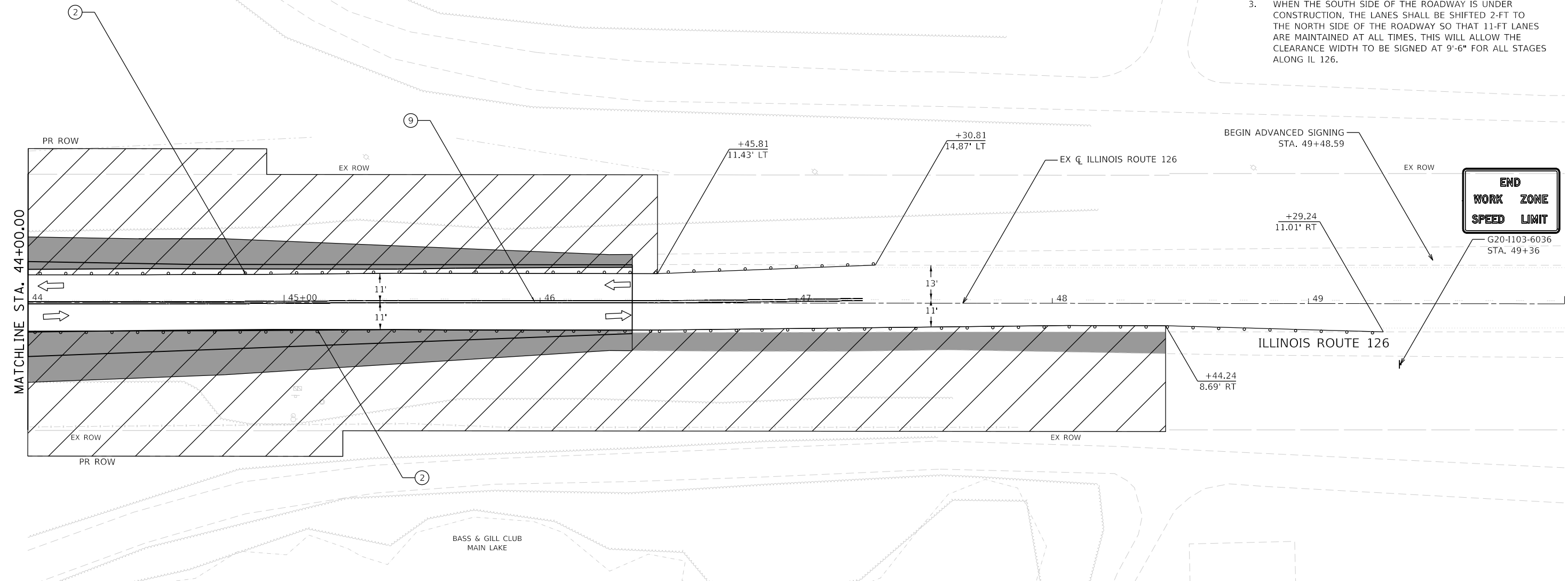
SUGGESTED SEQUENCE OF CONSTRUCTION PRE STAGE - ILLINOIS ROUTE 126			
SCALE: 1"=20'	SHEET 26	OF 27 SHEETS	STA. 38+75 TO STA. 44+00

F.A.U. RTE.	SECTION	COUNTY	TOTAL SHEETS	SHEET NO.
0380	06-00040-00-FP	WILL	943	203
CONTRACT NO. 61H34			ILLINOIS FED. AID PROJECT	



NOTES

1. CONTRACTOR SHALL LIMIT WORK TO ONE SIDE OF THE ROADWAY AT A TIME. WORKING ON BOTH SIDES OF THE ROADWAY CONCURRENTLY SHALL NOT BE PERMITTED.
2. THE PLAN VIEW IS DEPICTED SO THAT THE NORTH SIDE OF THE ROADWAY IS CONSTRUCTED FIRST, FOLLOWED BY THE SOUTH SIDE OF THE ROADWAY SO THAT 11-FT LANES ARE MAINTAINED AT ALL TIMES. THIS WILL ALLOW THE CLEARANCE WIDTH TO BE SIGNED AT 9'-6" FOR ALL STAGES ALONG IL 126.
3. WHEN THE SOUTH SIDE OF THE ROADWAY IS UNDER CONSTRUCTION, THE LANES SHALL BE SHIFTED 2-FT TO THE NORTH SIDE OF THE ROADWAY SO THAT 11-FT LANES ARE MAINTAINED AT ALL TIMES. THIS WILL ALLOW THE CLEARANCE WIDTH TO BE SIGNED AT 9'-6" FOR ALL STAGES ALONG IL 126.



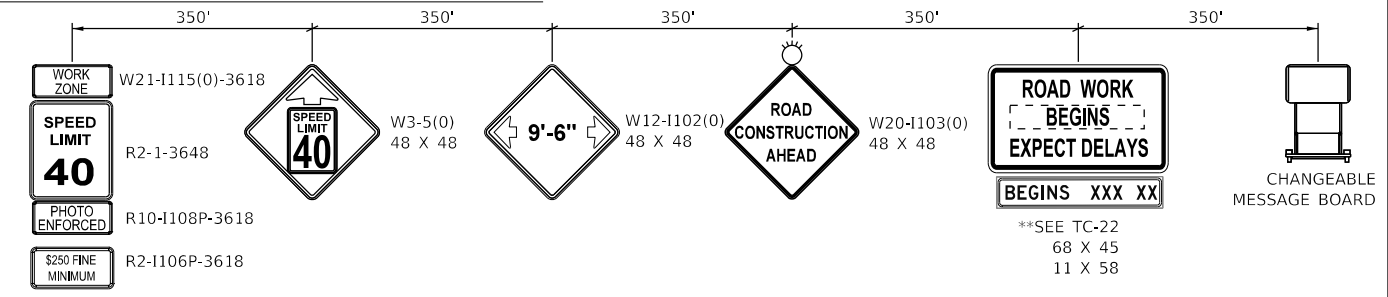
MOT LEGEND

- TYPE III BARRICADE WITH STEADY-BURN LIGHT.
- VERTICAL PANELS
- DIRECTION OF TRAFFIC
- WORK ZONE
- PROPOSED PAVEMENT (CONSTRUCTED THIS STAGE)
- TEMPORARY PAVEMENT (CONSTRUCTED THIS STAGE)
- PROPOSED PAVEMENT OR TEMPORARY PAVEMENT (CONSTRUCTED PREVIOUS STAGE)
- PROPOSED STORM SEWER ITEM (CONSTRUCTED THIS STAGE)
- PROPOSED STORM SEWER ITEM (CONSTRUCTED PREVIOUS STAGE)
- TEMPORARY CONCRETE BARRIER
- TEMPORARY EDGE STRIPE WITH DRUMS OR TY II BARRICADES

TEMPORARY PAVEMENT MARKINGS - TYPE IV

- ① 4" YELLOW (SOLID)
- ② 4" WHITE (SOLID)
- ③ 4" WHITE (10' DASH - 30' SKIP)
- ④ 6" WHITE (DOT-DASH)
- ⑤ 6" WHITE (SOLID)
- ⑥ 12" YELLOW (DIAGONALS)
- ⑦ 12" WHITE (DIAGONALS)
- ⑧ 24" WHITE (STOP BAR)
- ⑨ 4" DOUBLE YELLOW (SOLID) (11" C-C)
- ⑩ LETTERS & SYMBOLS
- ⑪ 4" WHITE (3' DASH - 9' SKIP)
- ⑫ 4" YELLOW (10' SKIP - 30' DASH)

SOUTHBOUND ILLINOIS ROUTE 126 ADVANCED SIGNING



* TO BE REMOVED WHEN WORKERS ARE NOT PRESENT FOR MORE THAN ONE HOUR.

** SIGN TO BE PAID FOR AS TEMPORARY INFORMATION SIGNING (Z0030850). ALL OTHER SIGNS TO BE PAID FOR AS TRAFFIC CONTROL AND PROTECTION, (SPECIAL) (X7010216).



FILE NAME =	shk-staging-prestage-24.dgn	DESIGNED -	BF	REVISED -	
MODEL NAME =	Default	DRAWN -	JJM	REVISED -	
PLOT SCALE =	40,0000' / 1in.	CHECKED -	MJW	REVISED -	
PLOT DATE =	2/23/2024 (11:15:20 AM)	DATE -	09/29/2023	REVISED -	

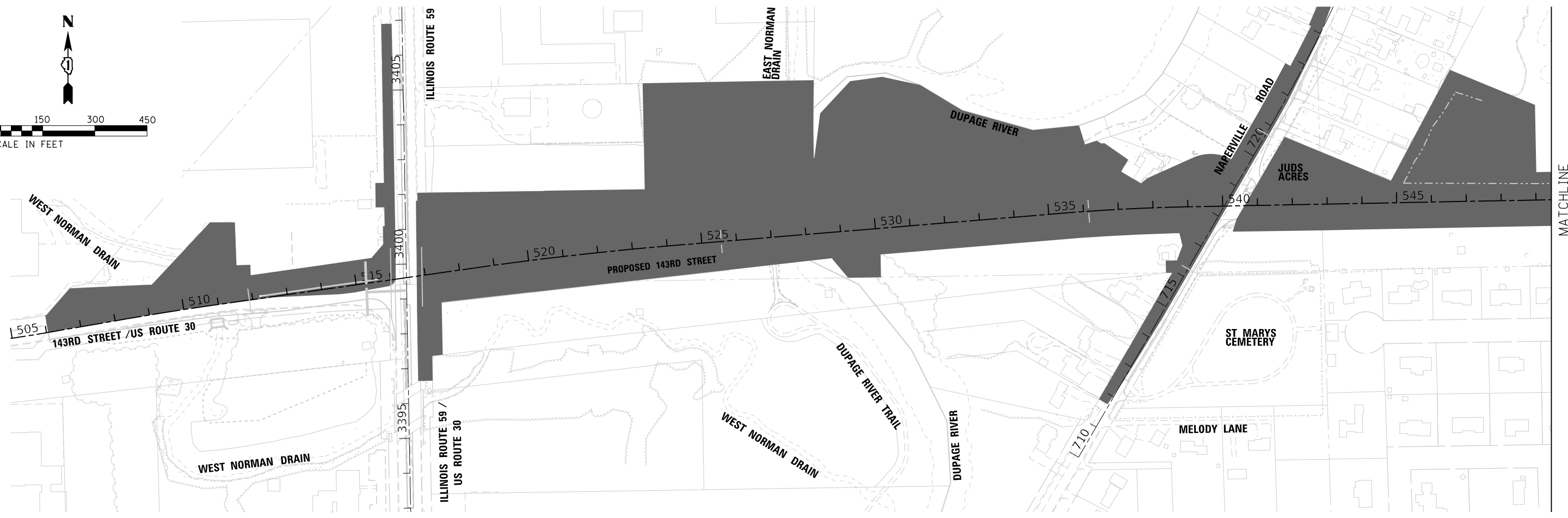
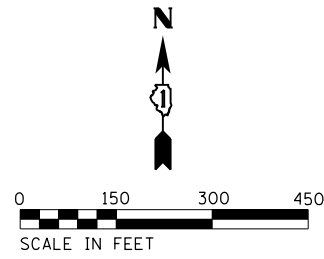
**STATE OF ILLINOIS
DEPARTMENT OF TRANSPORTATION**

**SUGGESTED SEQUENCE OF CONSTRUCTION
PRE STAGE - ILLINOIS ROUTE 126**

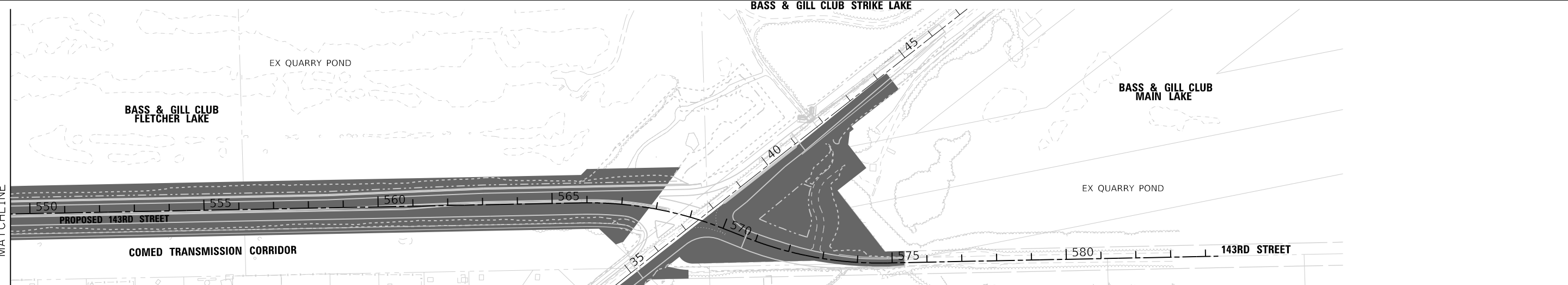
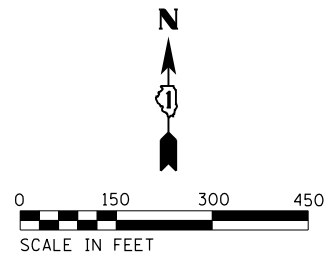
SCALE: 1"=20' SHEET 27 OF 27 SHEETS STA. 44+00 TO STA. 50+00

F.A.U. RTE.	SECTION	COUNTY	TOTAL SHEETS	SHEET NO.
0380	06-00040-00-FP	WILL	943	204
CONTRACT NO. 61H34			ILLINOIS FED. AID PROJECT	

PEN TABLE = PlainField.Staging.Overview.tbl
 PLOT DRIVER = pdfNOLAYERSbuplctfg



DIRECTORY = L:\Projects\192402-00_143rdDrawRoadway\CADD_Sheets...
 USER NAME = Jeremy Metz



SUGGESTED SEQUENCE OF CONSTRUCTION
STAGE 1

- | | | | |
|--|--|--|--|
| <p>143RD STREET/US ROUTE 30 WEST OF ILLINOIS ROUTE 59</p> <ol style="list-style-type: none"> 1. INSTALL TEMPORARY TRAFFIC SIGNALS AT IL 59 2. INSTALL DRAINAGE AND UTILITIES 3. BUILD NORTH SIDE OF ROADWAY IMPROVEMENTS 4. CONSTRUCT WEST NORMAN DRAIN CULVERT EXTENSION (NORTH SIDE) 5. CONSTRUCT TEMPORARY PAVEMENT 6. INSTALL PERMANENT LANDSCAPING RESTORATION | <p>BRIDGE</p> <ol style="list-style-type: none"> 1. CONSTRUCT GABION STREAMBANK STABILIZATION 2. INSTALL CAUSEWAY 3. BEGIN BRIDGE CONSTRUCTION | <p>ILLINOIS ROUTE 59</p> <ol style="list-style-type: none"> 1. CONSTRUCT DRAINAGE AND UTILITIES 2. CONSTRUCT ROADWAY WIDENING (BOTH NORTHBOUND AND SOUTHBOUND) 3. INSTALL CONSTRUCTION ENTRANCE EAST LEG OF INTERSECTION 4. INSTALL PERMANENT LANDSCAPE RESTORATION | <p>ILLINOIS ROUTE 126</p> <ol style="list-style-type: none"> 1. CONSTRUCT SOUTHEAST/RIGHT SIDE IMPROVEMENTS 2. BUILD SOUTHEAST CULVERT EXTENSION 3. CONSTRUCT INFILTRATION BASIN 4. CONSTRUCT DRAINAGE AND UTILITIES 5. CONSTRUCT NEW EASTERN LEG OF 143RD STREET 6. INSTALL TEMPORARY PAVEMENT TO CONNECT EXISTING 143RD STREET TO PROPOSED 143RD STREET ON EAST LEG OF INTERSECTION |
|--|--|--|--|

LEGEND
 WORK ZONE

NOTES
 1. CONTRACTOR IS TO FILL ALL OPEN AREAS, CREATED BASED ON MEDIAN REPLACEMENT AND ANY WIDENING, AT THE END OF EACH WORK DAY TO ELIMINATE OVERNIGHT DROP-OFFS.



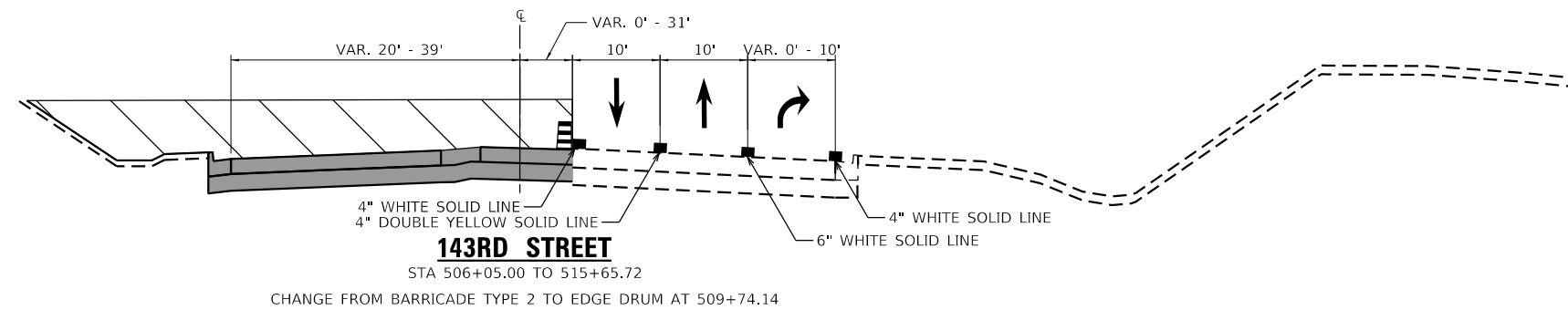
FILE NAME = st1-staging-overview-stage-01.dgn	DESIGNED - CMC	REVISED -
MODEL NAME = Default	DRAWN - CMC	REVISED -
PLOT SCALE = 300.0136' / 1" = 300'	CHECKED - MJW	REVISED -
PLOT DATE = 2/23/2024 - 11:15:21 AM	DATE - 02/21/2022	REVISED -

STATE OF ILLINOIS
DEPARTMENT OF TRANSPORTATION

SUGGESTED SEQUENCE OF CONSTRUCTION
STAGE 1 OVERVIEW

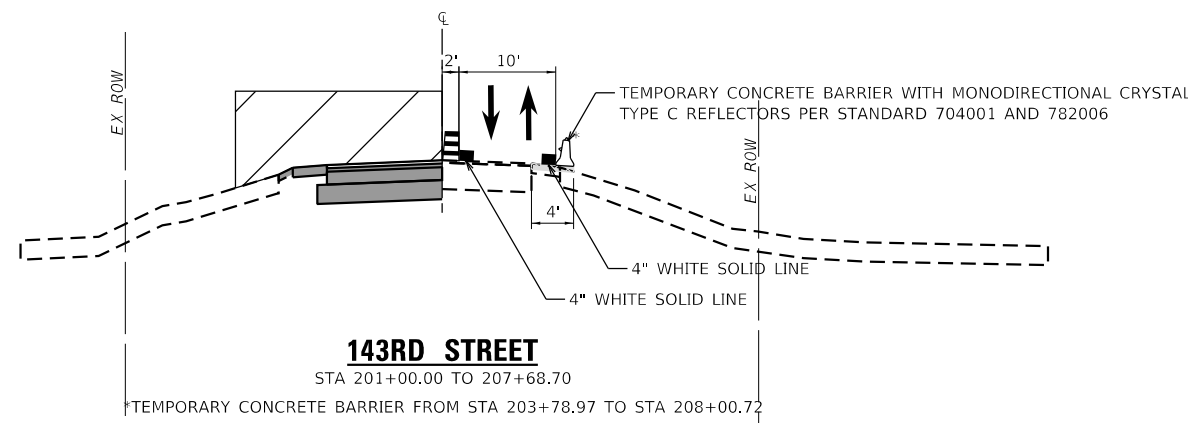
SCALE: 1"=150' SHEET 1 OF 31 SHEETS STA. TO STA.

F.A.U. RTÉ.	SECTION	COUNTY	TOTAL SHEETS	SHEET NO.
0380	06-00040-00-FP	WILL	943	205
				CONTRACT NO. 61H34
ILLINOIS FED. AID PROJECT				

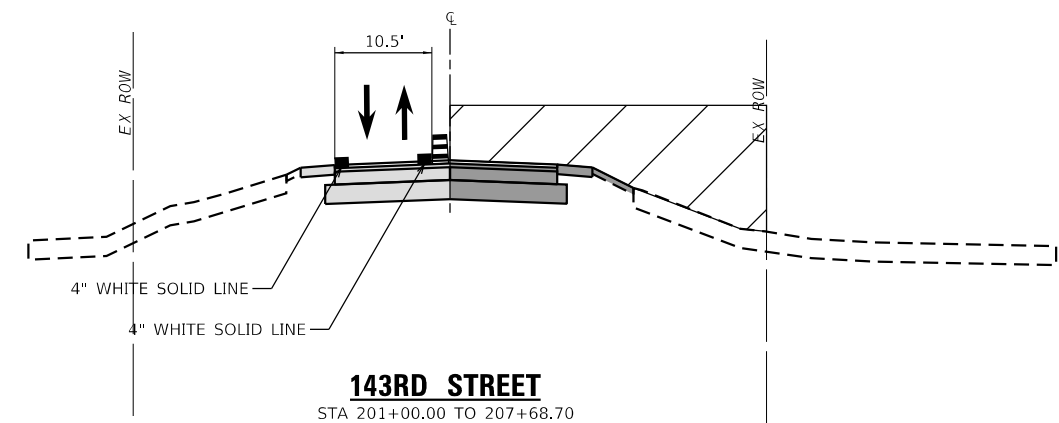


143RD STREET
STA 506+05.00 TO 515+65.72
CHANGE FROM BARRICADE TYPE 2 TO EDGE DRUM AT 509+74.14

- MOT LEGEND**
- DRUM OR TYPE II BARRICADE WITH STEADY-BURN LIGHT (50' C-C TYP.; 20' C-C ON TAPERS AND 15' CURVES)
 - VERTICAL PANEL WITH STEADY-BURN LIGHT (50' C-C TYP.; 25' C-C ON TAPERS AND CURVES)
 - TEMPORARY PAVEMENT MARKING LINE
 - DIRECTION OF TRAFFIC
 - WORK ZONE
 - PROPOSED PAVEMENT (CONSTRUCTED THIS STAGE)
 - TEMPORARY PAVEMENT (CONSTRUCTED THIS STAGE)
 - PROPOSED PAVEMENT OR TEMPORARY PAVEMENT (CONSTRUCTED PREVIOUS STAGE)

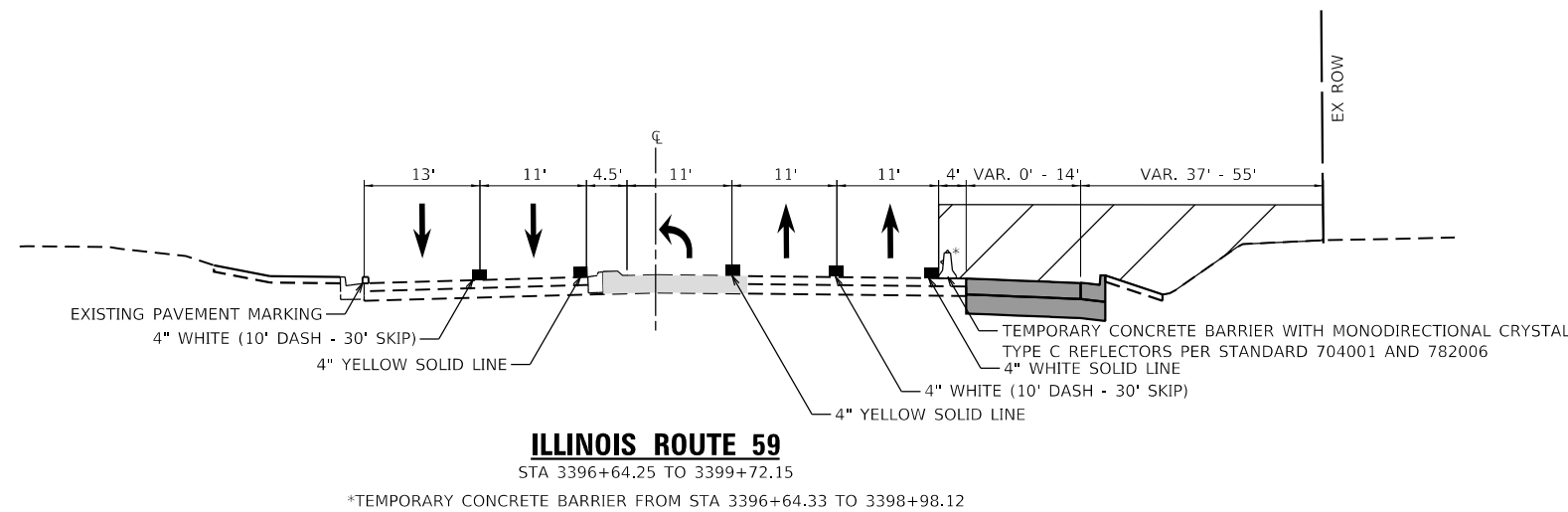


143RD STREET
STA 201+00.00 TO 207+68.70
TEMPORARY CONCRETE BARRIER FROM STA 203+78.97 TO STA 208+00.72



143RD STREET
STA 201+00.00 TO 207+68.70

STAGE 01B



ILLINOIS ROUTE 59
STA 3396+64.25 TO 3399+72.15
*TEMPORARY CONCRETE BARRIER FROM STA 3396+64.33 TO 3398+98.12

- NOTES**
- TYPE C REFLECTORS SHALL BE CONSIDERED IN THE COST OF TEMPORARY BARRIER WALL



FILE NAME = site-staging-typ-stage01-01.dgn	DESIGNED - BF	REVISED -
MODEL NAME = Default	DRAWN - ZE	REVISED -
PLOT SCALE = 20,0000' / in.	CHECKED - JMS	REVISED -
PLOT DATE = 2/23/2024 (11:15:23 AM)	DATE - 09/29/2023	REVISED -

**STATE OF ILLINOIS
DEPARTMENT OF TRANSPORTATION**

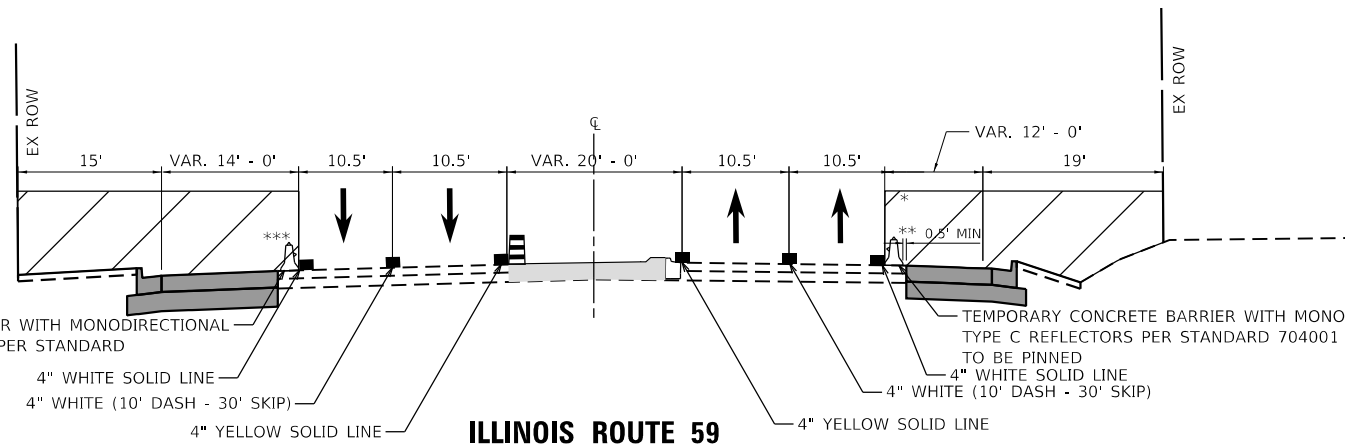
**STAGING TYPICAL SECTIONS
STAGE 1 - 143RD STREET/ILLINOIS ROUTE 59**

SCALE: 1"=10' SHEET 2 OF 31 SHEETS STA. TO STA.

F.A.U. RTE.	SECTION	COUNTY	TOTAL SHEETS	SHEET NO.
0380	06-00040-00-FP	WILL	943	206
CONTRACT NO. 61H34			ILLINOIS FED. AID PROJECT	

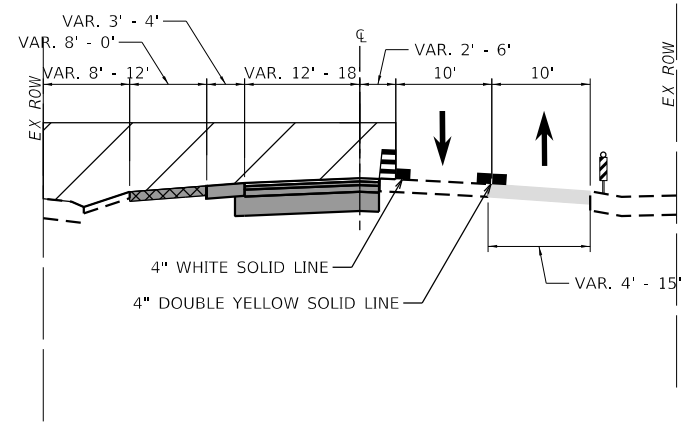
TEMPORARY CONCRETE BARRIER WITH MONODIRECTIONAL CRYSTAL TYPE C REFLECTORS PER STANDARD 704001 AND 782006 TO BE PINNED
 4" WHITE SOLID LINE
 4" WHITE (10' DASH - 30' SKIP)
 4" YELLOW SOLID LINE

TEMPORARY CONCRETE BARRIER WITH MONODIRECTIONAL CRYSTAL TYPE C REFLECTORS PER STANDARD 704001 AND 782006 TO BE PINNED
 4" WHITE SOLID LINE
 4" WHITE (10' DASH - 30' SKIP)
 4" YELLOW SOLID LINE



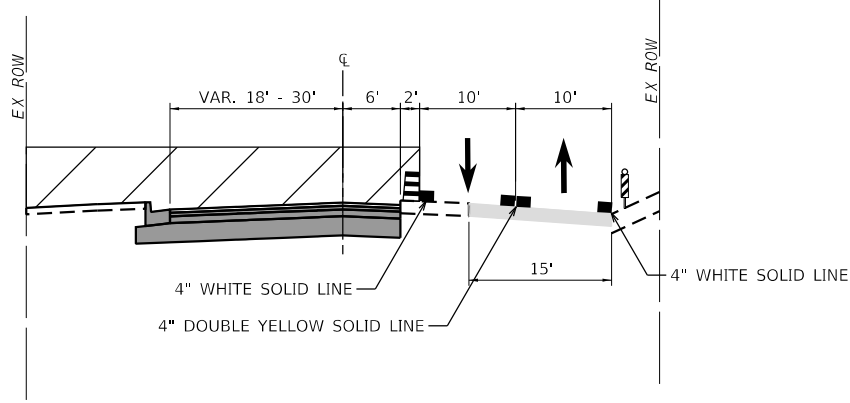
ILLINOIS ROUTE 59

STA 3399+72.15 TO 3406+90.16
 * WORK ZONE END 3402+4.25
 ** TEMPORARY CONCRETE BARRIER FROM STA 3396+64.24 TO 3398+98.50, 3400+00.20 TO 3401+09.01
 *** TEMPORARY CONCRETE BARRIER FROM STA 3400+89.51 TO 3407+06.13



NAPERVILLE ROAD

STA 712+60.06 TO 714+70.00
 EDGE DRUM TAPERS FROM 710+99.94 TO 716+60.00
 TEMPORARY PAVEMENT COMPLETED THIS STAGE FROM 711+73.23 TO 712+87.61
 TEMPORARY PAVEMENT COMPLETED THIS STAGE FROM 713+16.36 TO 714+20.42
 TEMPORARY PAVEMENT COMPLETED BEGINS AT EDGE OF PROPOSED SHOULDER



NAPERVILLE ROAD

STA 714+70.00 TO 719+18.30

MOT LEGEND

- DRUM OR TYPE II BARRICADE WITH STEADY-BURN LIGHT (50' C-C TYP.; 20' C-C ON TAPERS AND 15' CURVES)
- VERTICAL PANEL WITH STEADY-BURN LIGHT (50' C-C TYP.; 25' C-C ON TAPERS AND CURVES)
- TEMPORARY PAVEMENT MARKING LINE
- DIRECTION OF TRAFFIC
- WORK ZONE
- PROPOSED PAVEMENT (CONSTRUCTED THIS STAGE)
- TEMPORARY PAVEMENT (CONSTRUCTED THIS STAGE)
- PROPOSED PAVEMENT OR TEMPORARY PAVEMENT (CONSTRUCTED PREVIOUS STAGE)

NOTES

1. TYPE C REFLECTORS SHALL BE CONSIDERED IN THE COST OF TEMPORARY BARRIER WALL



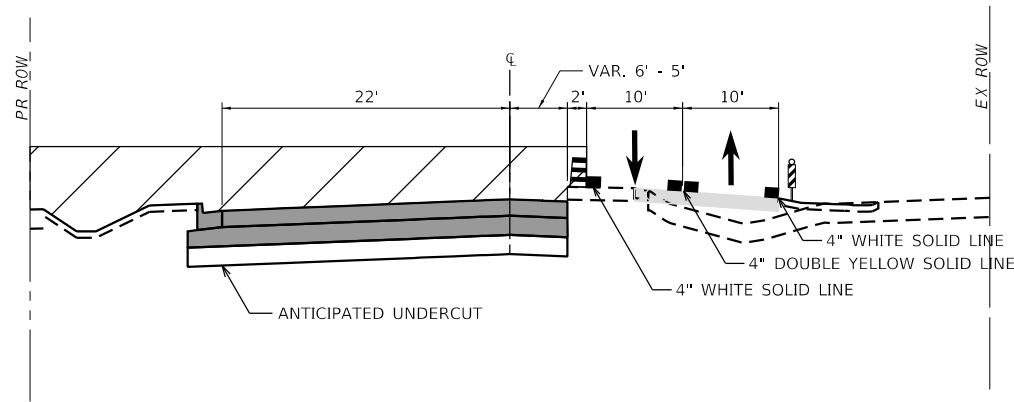
FILE NAME = sht-staging-tp-stage01-02.dgn	DESIGNED - BF	REVISED -
MODEL NAME = Default	DRAWN - ZE	REVISED -
PLOT SCALE = 20,0000' / in.	CHECKED - JMS	REVISED -
PLOT DATE = 2/23/2024 (11:18:24 AM)	DATE - 09/29/2023	REVISED -

**STATE OF ILLINOIS
 DEPARTMENT OF TRANSPORTATION**

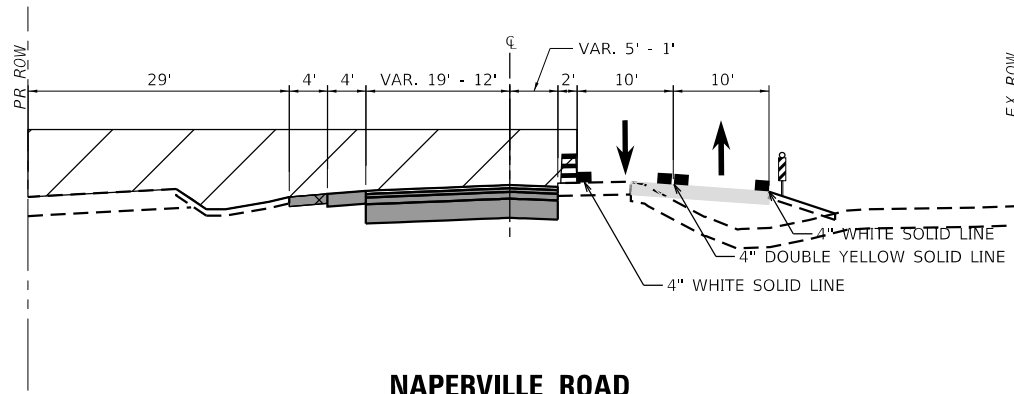
**STAGING TYPICAL SECTIONS
 STAGE 1 - NAPERVILLE ROAD**

SCALE: 1"=10' SHEET 3 OF 31 SHEETS STA. TO STA.

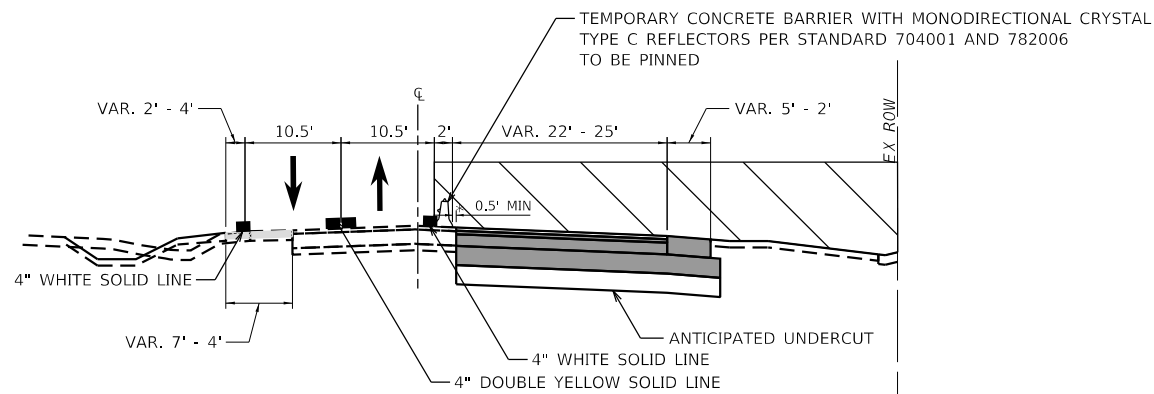
F.A.U. RTE.	SECTION	COUNTY	TOTAL SHEETS	SHEET NO.
0380	06-00040-00-FP	WILL	943	207
CONTRACT NO. 61H34			ILLINOIS FED. AID PROJECT	



NAPERVILLE ROAD
STA 719+18.30 TO 722+04.06
EDGE DRUM TAPERS FROM 721+82.29 TO 723+92.25
VAR. BEGINS AT STA. 720+67.60



NAPERVILLE ROAD
STA 722+04.06 TO 723+92.29
EDGE DRUM TAPERS FROM 721+82.29 TO 723+92.25
EDGE DRUM TAPERS FROM 723+92.25 TO 725+52.27
TEMPORARY PAVEMENT COMPLETED THIS STAGE FROM 722+56.39 TO 723+58.49
TEMPORARY PAVEMENT COMPLETED THIS STAGE FROM 723+89.51 TO 724+84.59
TEMPORARY PAVEMENT COMPLETED BEGINS AT EDGE OF PROPOSED SHOULDER



ILLINOIS ROUTE 126
STA 28+49.86 TO 30+32.59
EDGE DRUM TAPERS FROM 26+44.97 TO 28+50.04
TEMPORARY CONCRETE BARRIER FROM 28+09.28 TO 31+02.68

MOT LEGEND

- DRUM OR TYPE II BARRICADE WITH STEADY-BURN LIGHT (50' C-C TYP.; 20' C-C ON TAPERS AND 15' CURVES)
- VERTICAL PANEL WITH STEADY-BURN LIGHT (50' C-C TYP.; 25' C-C ON TAPERS AND CURVES)
- TEMPORARY PAVEMENT MARKING LINE
- DIRECTION OF TRAFFIC
- WORK ZONE
- PROPOSED PAVEMENT (CONSTRUCTED THIS STAGE)
- TEMPORARY PAVEMENT (CONSTRUCTED THIS STAGE)
- PROPOSED PAVEMENT OR TEMPORARY PAVEMENT (CONSTRUCTED PREVIOUS STAGE)

NOTES

1. TYPE C REFLECTORS SHALL BE CONSIDERED IN THE COST OF TEMPORARY BARRIER WALL



FILE NAME =	site-staging-tp-stage01-03.dgn
MODEL NAME =	Default
PLOT SCALE =	20,0000' / in.
PLOT DATE =	2/23/2024 (11:18:25 AM)

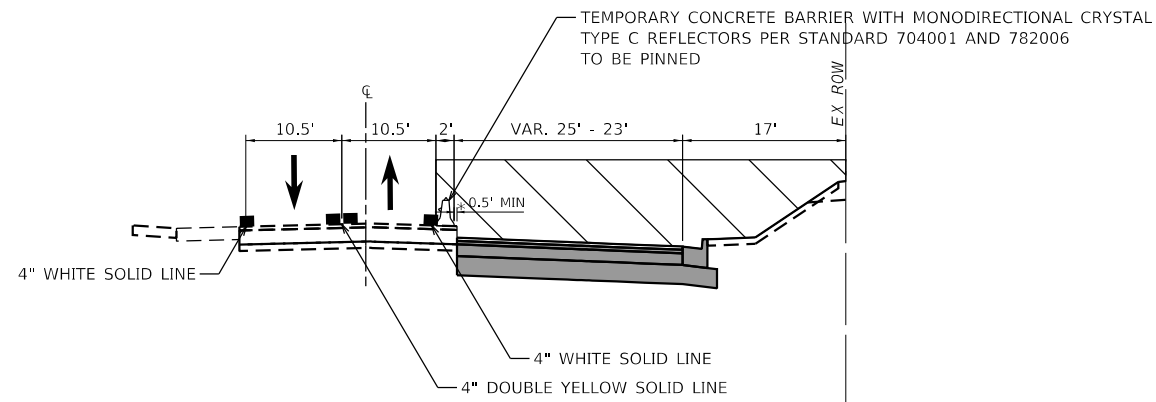
DESIGNED -	BF	REVISED -	
DRAWN -	ZE	REVISED -	
CHECKED -	JMS	REVISED -	
DATE -	09/29/2023	REVISED -	

**STATE OF ILLINOIS
DEPARTMENT OF TRANSPORTATION**

**STAGING TYPICAL SECTIONS
STAGE 1 - NAPERVILLE ROAD/ILLINOIS ROUTE 126**

SCALE: 1"=10' SHEET 4 OF 31 SHEETS STA. TO STA.

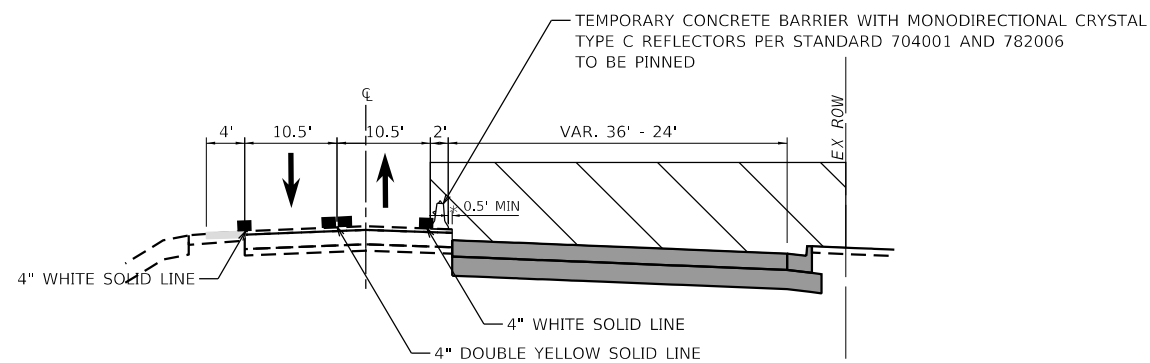
F.A.U. RTE.	SECTION	COUNTY	TOTAL SHEETS	SHEET NO.
0380	06-00040-00-FP	WILL	943	208
CONTRACT NO. 61H34			ILLINOIS FED. AID PROJECT	



ILLINOIS ROUTE 126

STA 30+32.59 TO 35+32.95

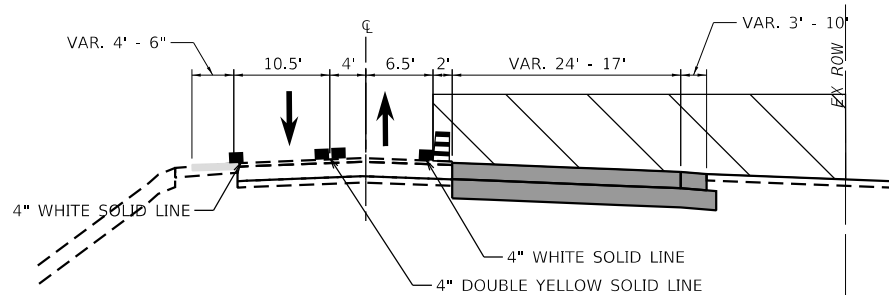
*TEMPORARY CONCRETE BARRIER FROM STA 34+03.10 TO 35+05.97



ILLINOIS ROUTE 126

STA 38+75.00 TO 40+95.74

*TEMPORARY CONCRETE BARRIER FROM STA 38+24.69 TO 44+30.31











ILLINOIS ROUTE 126

STA 40+95.74 TO 44+00.00

EDGE DRUM TAPERS FROM 44+00.00 TO 46+04.82

MOT LEGEND

-  DRUM OR TYPE II BARRICADE WITH STEADY-BURN LIGHT (50' C-C TYP.; 20' C-C ON TAPERS AND 15' CURVES)
-  VERTICAL PANEL WITH STEADY-BURN LIGHT (50' C-C TYP.; 25' C-C ON TAPERS AND CURVES)
-  TEMPORARY PAVEMENT MARKING LINE
-  DIRECTION OF TRAFFIC
-  WORK ZONE
-  PROPOSED PAVEMENT (CONSTRUCTED THIS STAGE)
-  TEMPORARY PAVEMENT (CONSTRUCTED THIS STAGE)
-  PROPOSED PAVEMENT OR TEMPORARY PAVEMENT (CONSTRUCTED PREVIOUS STAGE)

NOTES

1. TYPE C REFLECTORS SHALL BE CONSIDERED IN THE COST OF TEMPORARY BARRIER WALL



FILE NAME =	site-staging-tp-stage01-04.dgn
MODEL NAME =	Default
PLOT SCALE =	20,0000' / in.
PLOT DATE =	2/23/2024 (11:18:26 AM)

DESIGNED -	BF
DRAWN -	ZE
CHECKED -	JMS
DATE -	09/29/2023

REVISED -	
REVISED -	
REVISED -	
REVISED -	

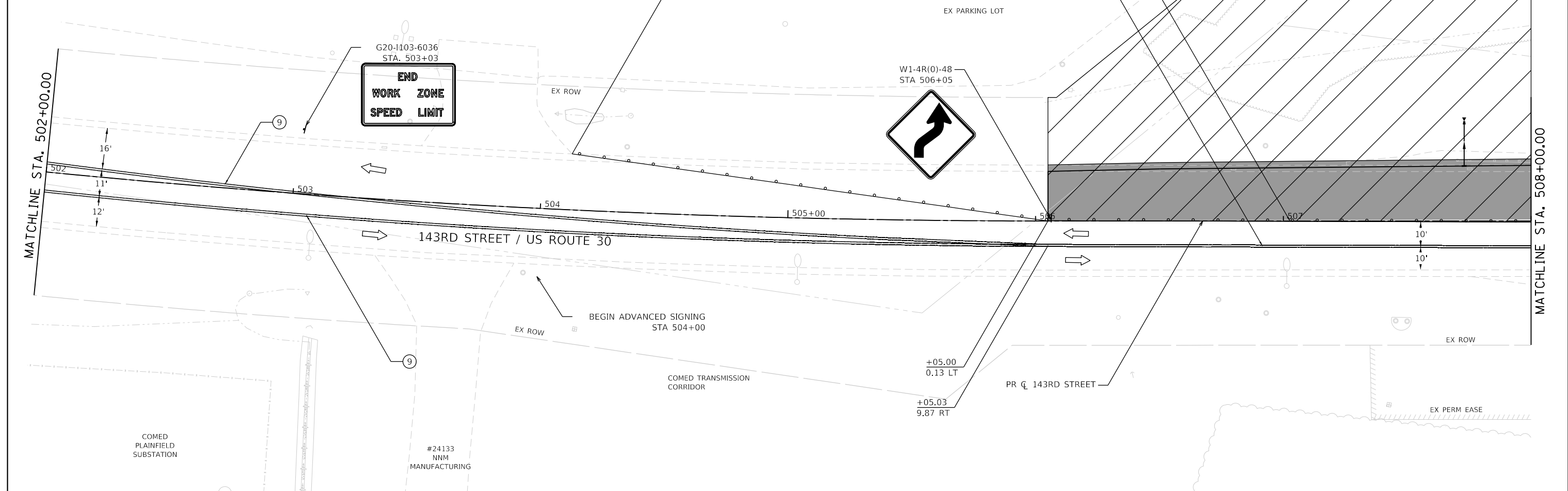
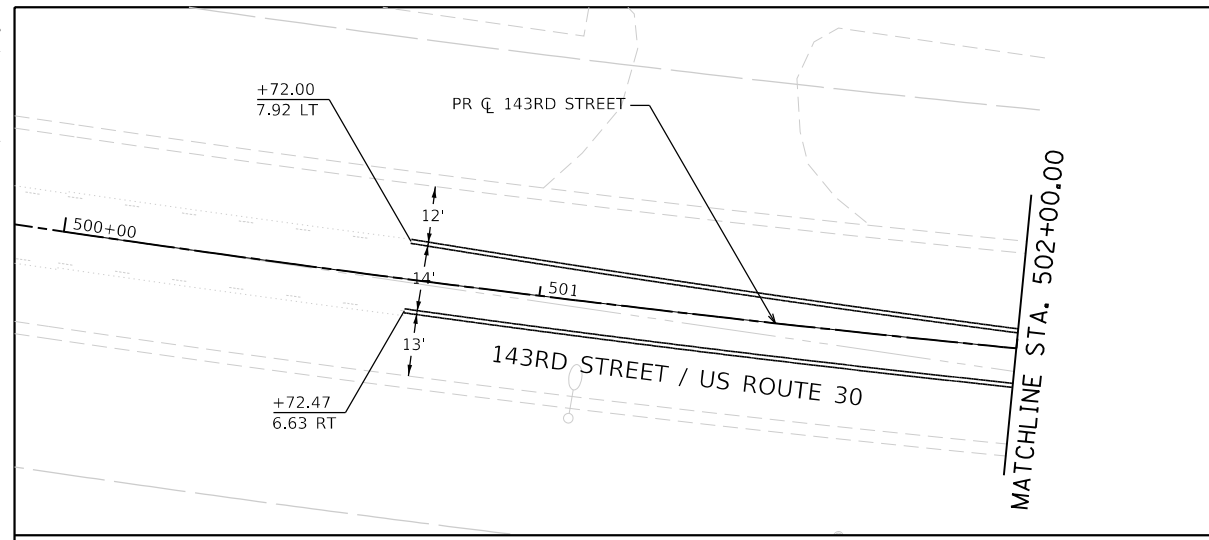
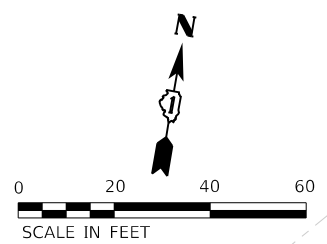
STATE OF ILLINOIS
DEPARTMENT OF TRANSPORTATION

STAGING TYPICAL SECTIONS
STAGE 1 - ILLINOIS ROUTE 126

SCALE: 1"=10' SHEET 5 OF 31 SHEETS STA. TO STA.

F.A.U. RTE.	SECTION	COUNTY	TOTAL SHEETS	SHEET NO.
0380	06-00040-00-FP	WILL	943	209
CONTRACT NO. 61H34				
ILLINOIS FED. AID PROJECT				

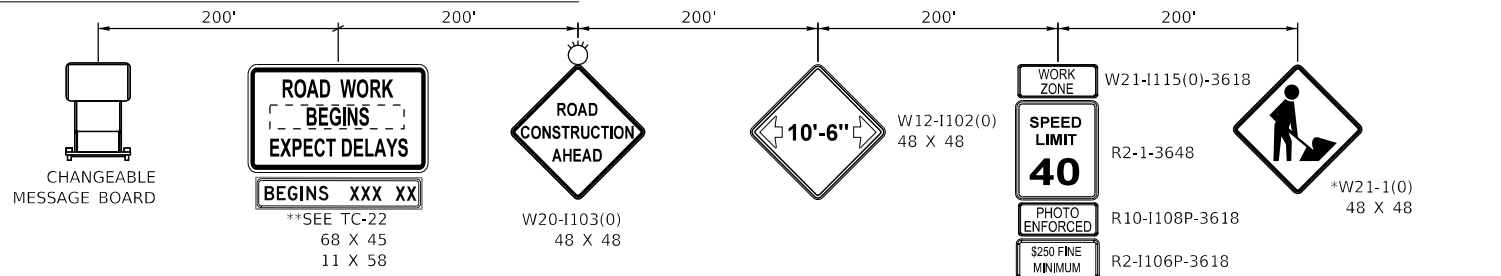
PENT TABLE
PLOT DRIVER



MOT LEGEND

- TYPE III BARRICADE WITH STEADY-BURN LIGHT.
 - VERTICAL PANELS
 - DIRECTION OF TRAFFIC
 - WORK ZONE
 - PROPOSED PAVEMENT (CONSTRUCTED THIS STAGE)
 - TEMPORARY PAVEMENT (CONSTRUCTED THIS STAGE)
 - PROPOSED STORM SEWER ITEM (CONSTRUCTED THIS STAGE)
 - PROPOSED STORM SEWER ITEM (CONSTRUCTED PREVIOUS STAGE)
 - TEMPORARY CONCRETE BARRIER
 - TEMPORARY EDGE STRIPE WITH DRUMS OR TY II BARRICADES
- TEMPORARY PAVEMENT MARKINGS - TYPE IV**
- ① 4" YELLOW (SOLID)
 - ② 4" WHITE (SOLID)
 - ③ 4" WHITE (10' DASH - 30' SKIP)
 - ④ 6" WHITE (DOT-DASH)
 - ⑤ 6" WHITE (SOLID)
 - ⑥ 12" YELLOW (DIAGONALS)
 - ⑦ 12" WHITE (DIAGONALS)
 - ⑧ 24" WHITE (STOP BAR)
 - ⑨ 4" DOUBLE YELLOW (SOLID) (11" C-C) LETTERS & SYMBOLS
 - ⑩ 4" WHITE (3' DASH - 9' SKIP)
 - ⑪ 4" YELLOW (10' SKIP - 30' DASH)

EASTBOUND 143RD STREET ADVANCED SIGNING



** SIGN TO BE PAID FOR AS TEMPORARY INFORMATION SIGNING (Z0030850). ALL OTHER SIGNS TO BE PAID FOR AS TRAFFIC CONTROL AND PROTECTION, (SPECIAL) (X7010216).

PLACE 200' IN ADVANCE OF WORK ZONE
* TO BE REMOVED WHEN WORKERS ARE NOT PRESENT FOR MORE THAN ONE HOUR.

DIRTORY = L:\Plainfield\160240240_143rdDrawRoadway\CADD_Sheets...
USER NAME = Jeremy Metz

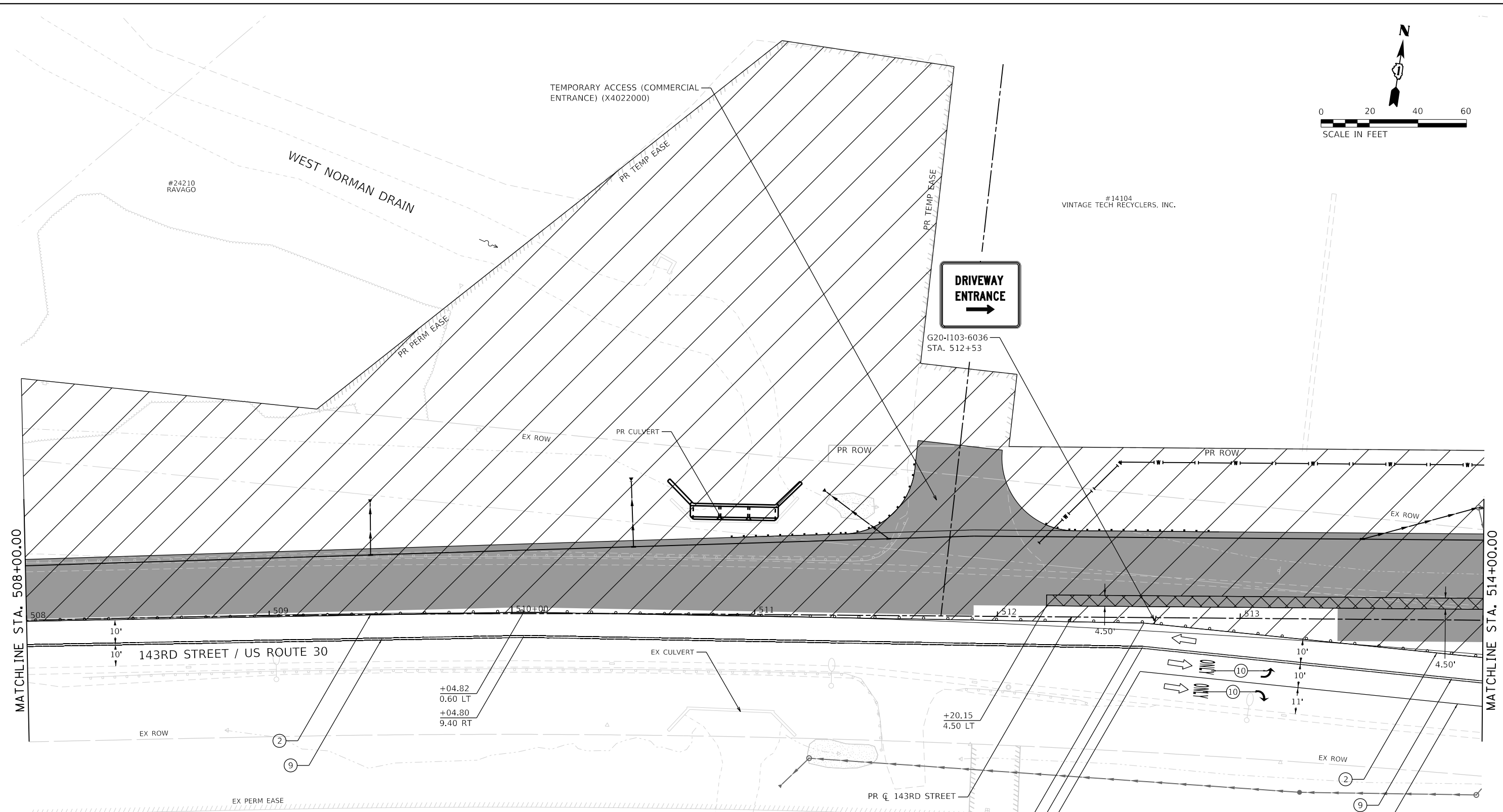
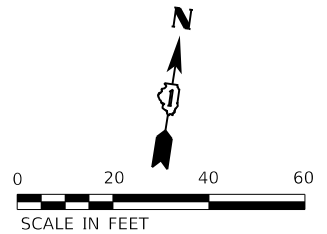


FILE NAME = site-staging-stage01-01.dgn	DESIGNED - BF	REVISED -
MODEL NAME = Default	DRAWN - JJM	REVISED -
PLOT SCALE = 40,0000' / 1"	CHECKED - MJW	REVISED -
PLOT DATE = 2/23/2024 (11:15:28 AM)	DATE - 09/29/2023	REVISED -

**STATE OF ILLINOIS
DEPARTMENT OF TRANSPORTATION**

SUGGESTED SEQUENCE OF CONSTRUCTION	
STAGE 1 - 143RD STREET	
SCALE: 1"=20'	SHEET 6 OF 31 SHEETS STA. 502+00 TO STA. 508+00

F.A.U. RTE.	SECTION	COUNTY	TOTAL SHEETS	SHEET NO.
0380	06-00040-00-FP	WILL	943	210
CONTRACT NO. 61H34				
ILLINOIS FED. AID PROJECT				



MOT LEGEND

- | | | | | | |
|--|--|--|--|--|------------------------------------|
| | TYPE III BARRICADE WITH STEADY-BURN LIGHT. | | TEMPORARY PAVEMENT (CONSTRUCTED THIS STAGE) | | 4" YELLOW (SOLID) |
| | VERTICAL PANELS | | PROPOSED PAVEMENT OR TEMPORARY PAVEMENT (CONSTRUCTED PREVIOUS STAGE) | | 4" WHITE (SOLID) |
| | DIRECTION OF TRAFFIC | | PROPOSED STORM SEWER ITEM (CONSTRUCTED THIS STAGE) | | 4" WHITE (10' DASH - 30' SKIP) |
| | WORK ZONE | | PROPOSED STORM SEWER ITEM (CONSTRUCTED PREVIOUS STAGE) | | 6" WHITE (DOT-DASH) |
| | PROPOSED PAVEMENT (CONSTRUCTED THIS STAGE) | | TEMPORARY CONCRETE BARRIER | | 6" WHITE (SOLID) |
| | | | TEMPORARY EDGE STRIPE WITH DRUMS OR TY II BARRICADES | | 12" YELLOW (DIAGONALS) |
| | | | | | 12" WHITE (DIAGONALS) |
| | | | | | 24" WHITE (STOP BAR) |
| | | | | | 4" DOUBLE YELLOW (SOLID) (11" C-C) |
| | | | | | LETTERS & SYMBOLS |
| | | | | | 4" WHITE (3' DASH - 9' SKIP) |
| | | | | | 4" YELLOW (10' SKIP - 30' DASH) |

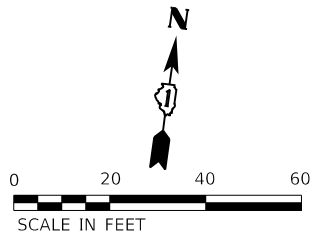


FILE NAME = sht-staging-stage01-02.dgn	DESIGNED - BF	REVISED -
MODEL NAME = Default	DRAWN - JJM	REVISED -
PLOT SCALE = 40,0000' / 1"	CHECKED - MJW	REVISED -
PLOT DATE = 2/23/2024 (11:15:29 AM)	DATE - 09/29/2023	REVISED -

**STATE OF ILLINOIS
 DEPARTMENT OF TRANSPORTATION**

SUGGESTED SEQUENCE OF CONSTRUCTION			
STAGE 1 - 143RD STREET			
SCALE: 1"=20'	SHEET 7	OF 31 SHEETS	STA. 508+00 TO STA. 514+00

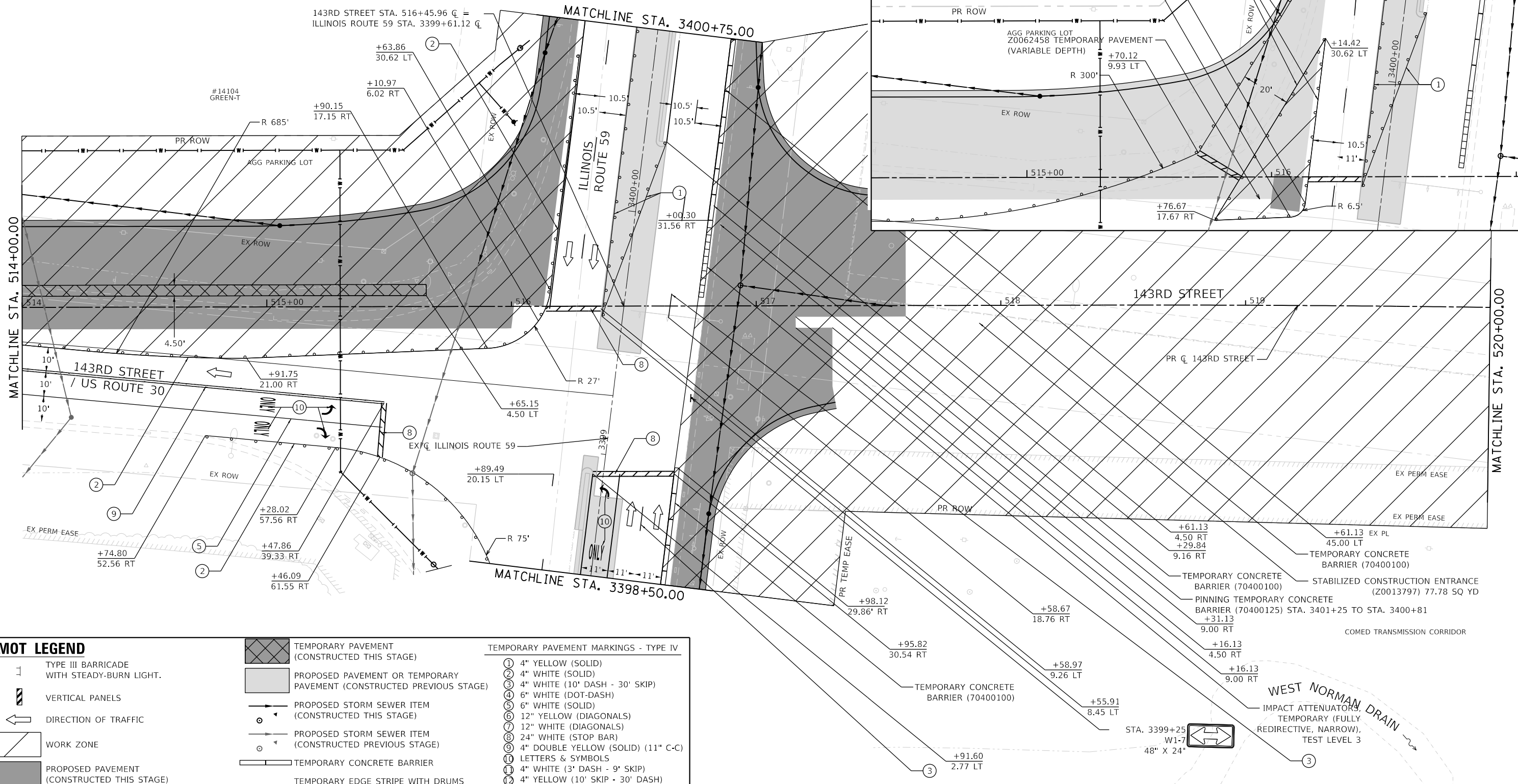
F.A.U. RTE.	SECTION	COUNTY	TOTAL SHEETS	SHEET NO.
0380	06-00040-00-FP	WILL	943	211
CONTRACT NO. 61H34			ILLINOIS FED. AID PROJECT	



NOTES

- CONTRACTOR SHALL SUBSTAGE NORTHWEST RIGHT TURN FLARE ACROSS COMPLETED PAVEMENT TO COMPLETE THE PANELS THAT RESTRICTS THE SOUTHBOUND RIGHT TURN MOVEMENT.

SEE NOTE 1



MOT LEGEND

- 1 TYPE III BARRICADE WITH STEADY-BURN LIGHT.
- VERTICAL PANELS
- DIRECTION OF TRAFFIC
- WORK ZONE
- PROPOSED PAVEMENT (CONSTRUCTED THIS STAGE)

- TEMPORARY PAVEMENT (CONSTRUCTED THIS STAGE)
- PROPOSED PAVEMENT OR TEMPORARY PAVEMENT (CONSTRUCTED PREVIOUS STAGE)
- PROPOSED STORM SEWER ITEM (CONSTRUCTED THIS STAGE)
- PROPOSED STORM SEWER ITEM (CONSTRUCTED PREVIOUS STAGE)
- TEMPORARY CONCRETE BARRIER
- TEMPORARY EDGE STRIPE WITH DRUMS OR TY II BARRICADES

TEMPORARY PAVEMENT MARKINGS - TYPE IV

- 1 4" YELLOW (SOLID)
- 2 4" WHITE (SOLID)
- 3 4" WHITE (10' DASH - 30' SKIP)
- 4 6" WHITE (DOT-DASH)
- 5 6" WHITE (SOLID)
- 6 12" YELLOW (DIAGONALS)
- 7 12" WHITE (DIAGONALS)
- 8 24" WHITE (STOP BAR)
- 9 4" DOUBLE YELLOW (SOLID) (11" C-C)
- 10 LETTERS & SYMBOLS
- 11 4" WHITE (3' DASH - 9' SKIP)
- 12 4" YELLOW (10' SKIP - 30' DASH)



FILE NAME =	sh1e-staging-stage01-03.dgn
MODEL NAME =	Default
PLOT SCALE =	40,0000' / in.
PLOT DATE =	2/23/2024 (11:18:31 AM)

DESIGNED -	BF
DRAWN -	JJM
CHECKED -	MJW
DATE -	09/29/2023

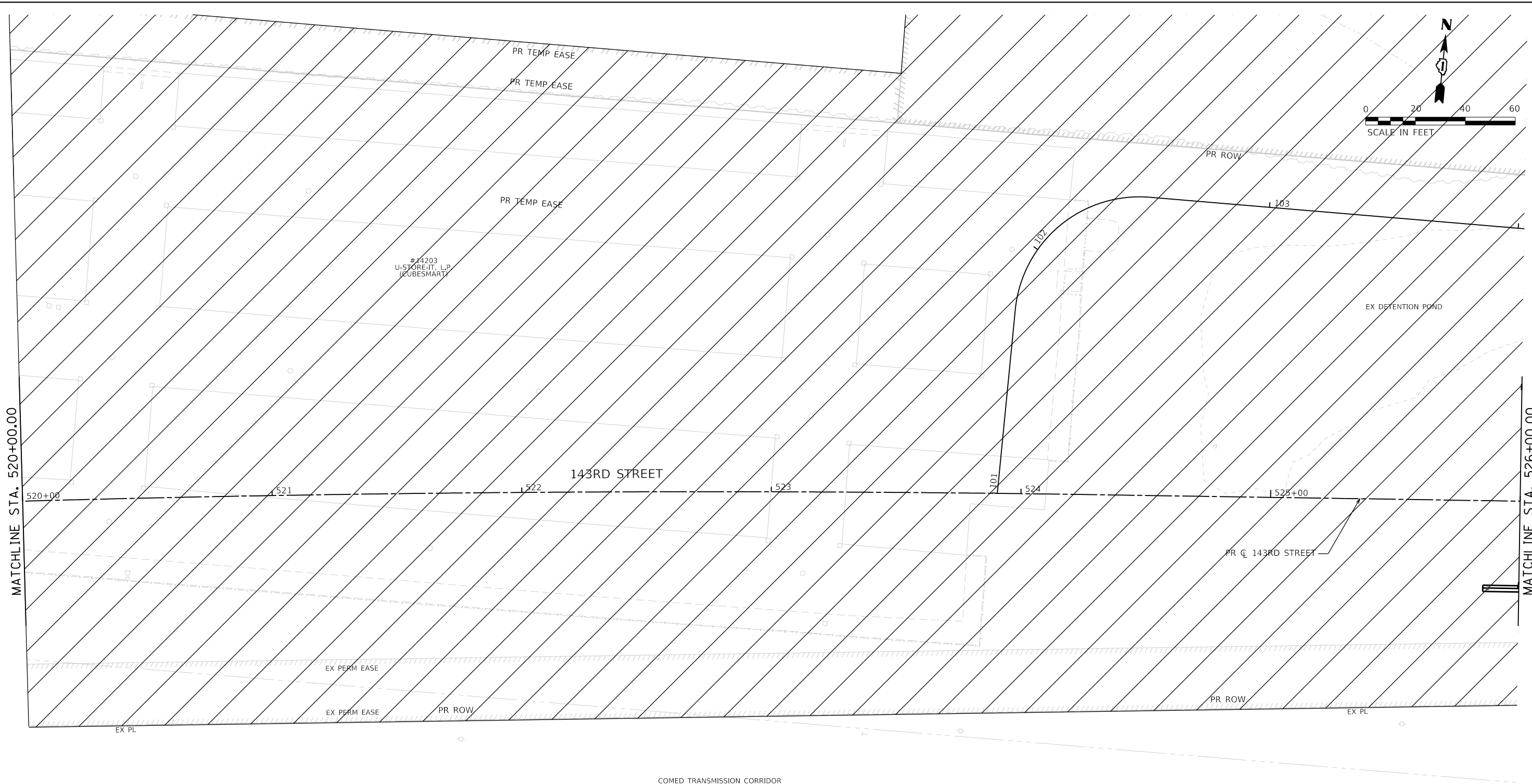
REVISED -	
REVISED -	
REVISED -	
REVISED -	

**STATE OF ILLINOIS
DEPARTMENT OF TRANSPORTATION**

**SUGGESTED SEQUENCE OF CONSTRUCTION
STAGE 1 - 143RD STREET**

SCALE: 1"=20' SHEET 8 OF 31 SHEETS STA. 514+00 TO STA. 520+00

F.A.U. RTE.	SECTION	COUNTY	TOTAL SHEETS	SHEET NO.
0380	06-00040-00-FP	WILL	943	212
CONTRACT NO.			61H34	
ILLINOIS FED. AID PROJECT				



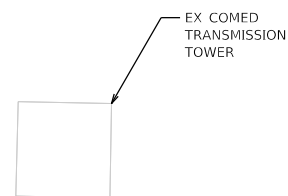
MOT LEGEND

- TYPE III BARRICADE WITH STEADY-BURN LIGHT.
- VERTICAL PANELS
- DIRECTION OF TRAFFIC
- WORK ZONE
- PROPOSED PAVEMENT (CONSTRUCTED THIS STAGE)

- TEMPORARY PAVEMENT (CONSTRUCTED THIS STAGE)
- PROPOSED PAVEMENT OR TEMPORARY PAVEMENT (CONSTRUCTED PREVIOUS STAGE)
- PROPOSED STORM SEWER ITEM (CONSTRUCTED THIS STAGE)
- PROPOSED STORM SEWER ITEM (CONSTRUCTED PREVIOUS STAGE)
- TEMPORARY CONCRETE BARRIER
- TEMPORARY EDGE STRIPE WITH DRUMS OR TY II BARRICADES

TEMPORARY PAVEMENT MARKINGS - TYPE IV

- ① 4" YELLOW (SOLID)
- ② 4" WHITE (SOLID)
- ③ 4" WHITE (10' DASH - 30' SKIP)
- ④ 6" WHITE (DOT-DASH)
- ⑤ 6" WHITE (SOLID)
- ⑥ 12" YELLOW (DIAGONALS)
- ⑦ 12" WHITE (DIAGONALS)
- ⑧ 24" WHITE (STOP BAR)
- ⑨ 4" DOUBLE YELLOW (SOLID) (11" C-C)
- ⑩ LETTERS & SYMBOLS
- ⑪ 4" WHITE (3' DASH - 9' SKIP)
- ⑫ 4" YELLOW (10' SKIP - 30' DASH)



FILE NAME =	sht-staging-stage01-04.dgn
MODEL NAME =	Default
PLOT SCALE =	40,0000' / 1in.
PLOT DATE =	2/23/2024 (11:18:32 AM)

DESIGNED -	BF	REVISED -	
DRAWN -	JJM	REVISED -	
CHECKED -	MJW	REVISED -	
DATE -	09/29/2023	REVISED -	

STATE OF ILLINOIS
 DEPARTMENT OF TRANSPORTATION

SUGGESTED SEQUENCE OF CONSTRUCTION
 STAGE 1 - 143RD STREET

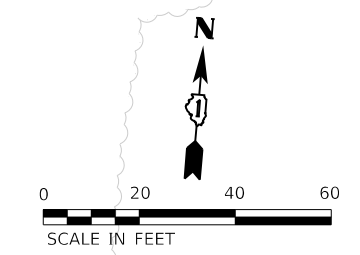
SCALE: 1"=20' SHEET 9 OF 31 SHEETS STA. 520+00 TO STA. 526+00

F.A.U. RTE.	SECTION	COUNTY	TOTAL SHEETS	SHEET NO.
0380	06-00040-00-FP	WILL	943	213
CONTRACT NO. 61H34				
ILLINOIS FED. AID PROJECT				



MOT LEGEND

- TYPE III BARRICADE WITH STEADY-BURN LIGHT.
 - VERTICAL PANELS
 - DIRECTION OF TRAFFIC
 - WORK ZONE
 - PROPOSED PAVEMENT (CONSTRUCTED THIS STAGE)
 - TEMPORARY PAVEMENT (CONSTRUCTED THIS STAGE)
 - PROPOSED PAVEMENT OR TEMPORARY PAVEMENT (CONSTRUCTED PREVIOUS STAGE)
 - PROPOSED STORM SEWER ITEM (CONSTRUCTED THIS STAGE)
 - PROPOSED STORM SEWER ITEM (CONSTRUCTED PREVIOUS STAGE)
 - TEMPORARY CONCRETE BARRIER
 - TEMPORARY EDGE STRIPE WITH DRUMS OR TY II BARRICADES
- TEMPORARY PAVEMENT MARKINGS - TYPE IV**
- ① 4" YELLOW (SOLID)
 - ② 4" WHITE (SOLID)
 - ③ 4" WHITE (10' DASH - 30' SKIP)
 - ④ 6" WHITE (DOT-DASH)
 - ⑤ 6" WHITE (SOLID)
 - ⑥ 12" YELLOW (DIAGONALS)
 - ⑦ 12" WHITE (DIAGONALS)
 - ⑧ 24" WHITE (STOP BAR)
 - ⑨ 4" DOUBLE YELLOW (SOLID) (11" C-C)
 - ⑩ LETTERS & SYMBOLS
 - ⑪ 4" WHITE (3' DASH - 9' SKIP)
 - ⑫ 4" YELLOW (10' SKIP - 30' DASH)



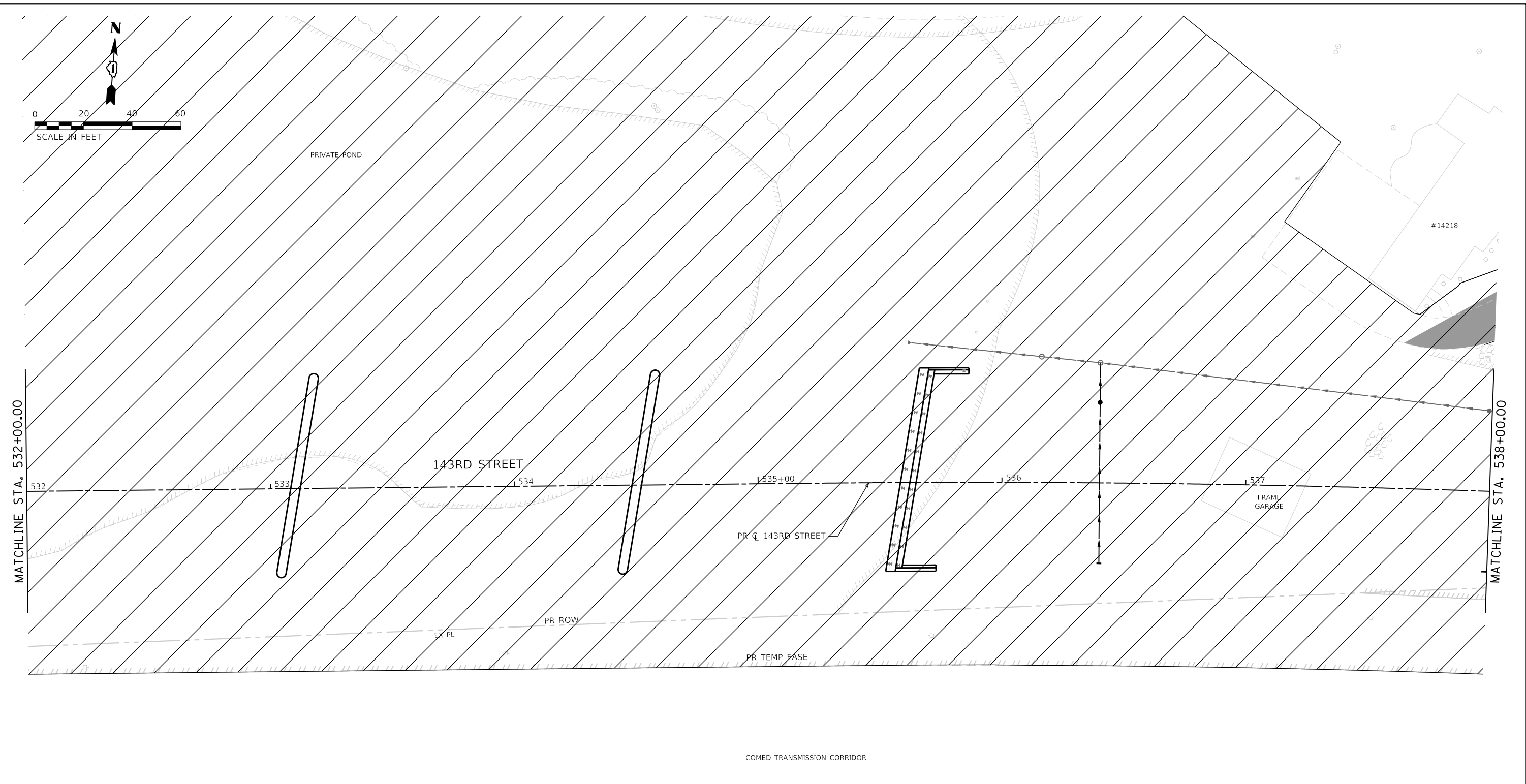
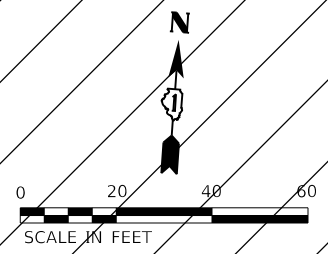
<p>License No. 184-00813</p>	FILE NAME = sht-staging-stage01-05.dwg	DESIGNED - BF	REVISED -
	MODEL NAME = Default	DRAWN - JJM	REVISED -
	PLOT SCALE = 40,0000' / 1in.	CHECKED - MJW	REVISED -
	PLOT DATE = 2/23/2024 (11:18:33 AM)	DATE - 09/29/2023	REVISED -

**STATE OF ILLINOIS
DEPARTMENT OF TRANSPORTATION**

SUGGESTED SEQUENCE OF CONSTRUCTION STAGE 1 - 143RD STREET			
SCALE: 1"=20'	SHEET 10	OF 31 SHEETS	STA. 526+00 TO STA. 532+00

F.A.U. RTE.	SECTION	COUNTY	TOTAL SHEETS	SHEET NO.
0380	06-00040-00-FP	WILL	943	214
CONTRACT NO. 61H34			ILLINOIS FED. AID PROJECT	

PLOT TABLE
PLOT DRIVER
- Plainfield_Staging_Stage_1_Plan.tbl
- plotnlayershow.dwg



MOT LEGEND

- TYPE III BARRICADE WITH STEADY-BURN LIGHT.
 - VERTICAL PANELS
 - DIRECTION OF TRAFFIC
 - WORK ZONE
 - PROPOSED PAVEMENT (CONSTRUCTED THIS STAGE)
 - TEMPORARY PAVEMENT (CONSTRUCTED THIS STAGE)
 - PROPOSED PAVEMENT OR TEMPORARY PAVEMENT (CONSTRUCTED PREVIOUS STAGE)
 - PROPOSED STORM SEWER ITEM (CONSTRUCTED THIS STAGE)
 - PROPOSED STORM SEWER ITEM (CONSTRUCTED PREVIOUS STAGE)
 - TEMPORARY CONCRETE BARRIER
 - TEMPORARY EDGE STRIPE WITH DRUMS OR TY II BARRICADES
- TEMPORARY PAVEMENT MARKINGS - TYPE IV**
- ① 4" YELLOW (SOLID)
 - ② 4" WHITE (SOLID)
 - ③ 4" WHITE (10' DASH - 30' SKIP)
 - ④ 6" WHITE (DOT-DASH)
 - ⑤ 6" WHITE (SOLID)
 - ⑥ 12" YELLOW (DIAGONALS)
 - ⑦ 12" WHITE (DIAGONALS)
 - ⑧ 24" WHITE (STOP BAR)
 - ⑨ 4" DOUBLE YELLOW (SOLID) (11" C-C)
 - ⑩ LETTERS & SYMBOLS
 - ⑪ 4" WHITE (3' DASH - 9' SKIP)
 - ⑫ 4" YELLOW (10' SKIP - 30' DASH)

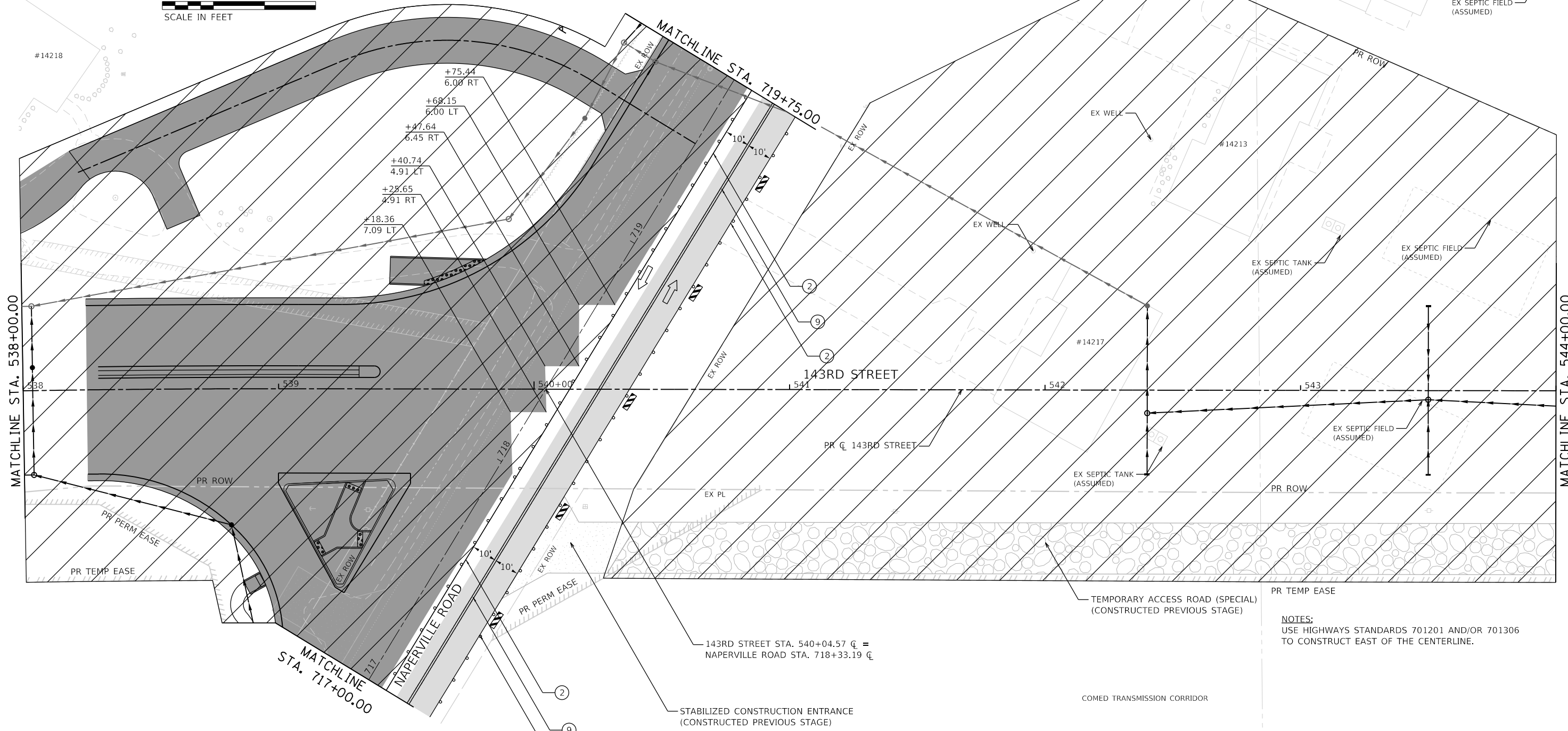
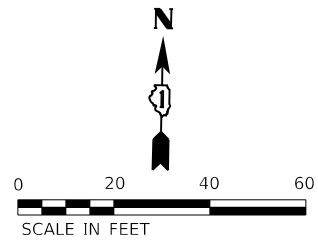
DIRECTORY
USER NAME
= L:\Plainfield\160240240_143rdDrawRoadway\CADD_Sheets\
= Jeremy Metz

	FILE NAME = site-staging-stage01-06.dgn	DESIGNED - BF	REVISED -
	MODEL NAME = Default	DRAWN - JJM	REVISED -
	PLOT SCALE = 40,0000' / 1in.	CHECKED - MJW	REVISED -
	PLOT DATE = 2/23/2024 (11:18:34 AM)	DATE - 09/29/2023	REVISED -

**STATE OF ILLINOIS
DEPARTMENT OF TRANSPORTATION**

SUGGESTED SEQUENCE OF CONSTRUCTION STAGE 1 - 143RD STREET			
SCALE: 1"=20'	SHEET 11	OF 31 SHEETS	STA. 532+00 TO STA. 538+00

F.A.U. RTE.	SECTION	COUNTY	TOTAL SHEETS	SHEET NO.
0380	06-00040-00-FP	WILL	943	215
CONTRACT NO. 61H34				
ILLINOIS FED. AID PROJECT				



NOTES:
USE HIGHWAYS STANDARDS 701201 AND/OR 701306
TO CONSTRUCT EAST OF THE CENTERLINE.

MOT LEGEND		TEMPORARY PAVEMENT MARKINGS - TYPE IV	
	TYPE III BARRICADE WITH STEADY-BURN LIGHT.		TEMPORARY PAVEMENT (CONSTRUCTED THIS STAGE)
	VERTICAL PANELS		PROPOSED PAVEMENT OR TEMPORARY PAVEMENT (CONSTRUCTED PREVIOUS STAGE)
	DIRECTION OF TRAFFIC		PROPOSED STORM SEWER ITEM (CONSTRUCTED THIS STAGE)
	WORK ZONE		PROPOSED STORM SEWER ITEM (CONSTRUCTED PREVIOUS STAGE)
	PROPOSED PAVEMENT (CONSTRUCTED THIS STAGE)		TEMPORARY CONCRETE BARRIER
			TEMPORARY EDGE STRIPE WITH DRUMS OR TY II BARRICADES
			4" YELLOW (SOLID)
			4" WHITE (SOLID)
			4" WHITE (10' DASH - 30' SKIP)
			6" WHITE (DOT-DASH)
			6" WHITE (SOLID)
			12" YELLOW (DIAGONALS)
			12" WHITE (DIAGONALS)
			24" WHITE (STOP BAR)
			4" DOUBLE YELLOW (SOLID) (11" C-C)
			LETTERS & SYMBOLS
			4" WHITE (3' DASH - 9' SKIP)
			4" YELLOW (10' SKIP - 30' DASH)



FILE NAME =	sht-staging-stage01-07.dgn
MODEL NAME =	Default
PLOT SCALE =	40,0000' / in.
PLOT DATE =	2/23/2024 (11:18:35 AM)

DESIGNED -	BF
DRAWN -	JJM
CHECKED -	MJW
DATE -	09/29/2023

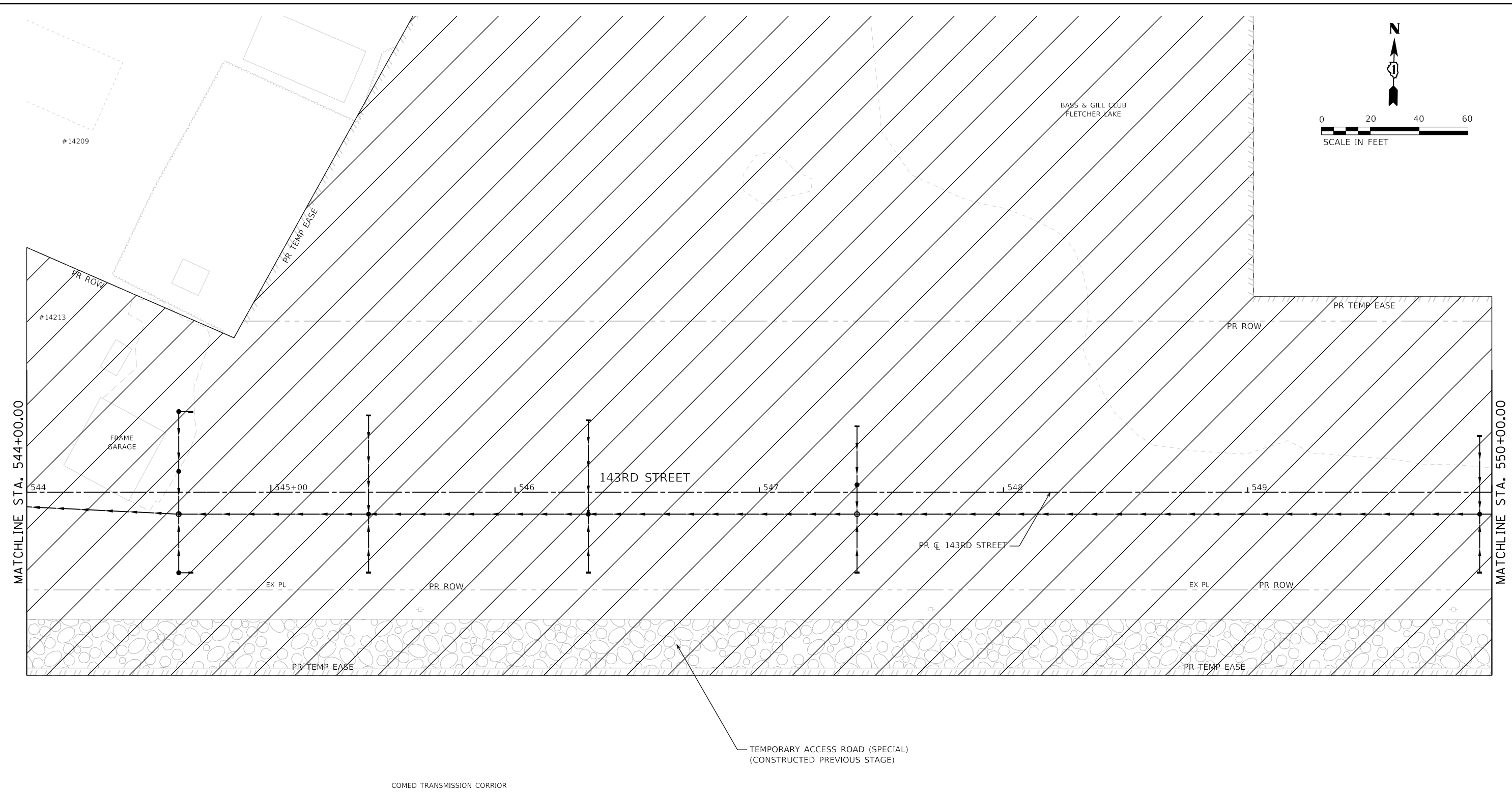
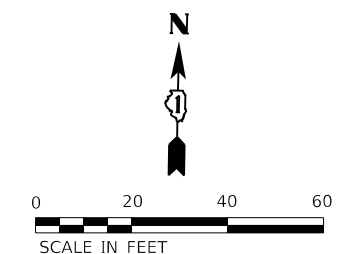
REVISED -	
REVISED -	
REVISED -	
REVISED -	

STATE OF ILLINOIS
DEPARTMENT OF TRANSPORTATION

SUGGESTED SEQUENCE OF CONSTRUCTION
STAGE 1 - 143RD STREET

SCALE: 1"=20' SHEET 12 OF 31 SHEETS STA. 538+00 TO STA. 544+00

F.A.U. RTE.	SECTION	COUNTY	TOTAL SHEETS	SHEET NO.
0380	06-00040-00-FP	WILL	943	216
CONTRACT NO. 61H34			ILLINOIS FED. AID PROJECT	



MOT LEGEND

- TYPE III BARRICADE WITH STEADY-BURN LIGHT.
 - VERTICAL PANELS
 - DIRECTION OF TRAFFIC
 - WORK ZONE
 - PROPOSED PAVEMENT (CONSTRUCTED THIS STAGE)
 - TEMPORARY PAVEMENT (CONSTRUCTED THIS STAGE)
 - PROPOSED PAVEMENT OR TEMPORARY PAVEMENT (CONSTRUCTED PREVIOUS STAGE)
 - PROPOSED STORM SEWER ITEM (CONSTRUCTED THIS STAGE)
 - PROPOSED STORM SEWER ITEM (CONSTRUCTED PREVIOUS STAGE)
 - TEMPORARY CONCRETE BARRIER
 - TEMPORARY EDGE STRIPE WITH DRUMS OR TY II BARRICADES
- TEMPORARY PAVEMENT MARKINGS - TYPE IV**
- ① 4" YELLOW (SOLID)
 - ② 4" WHITE (SOLID)
 - ③ 4" WHITE (10' DASH - 30' SKIP)
 - ④ 6" WHITE (DOT-DASH)
 - ⑤ 6" WHITE (SOLID)
 - ⑥ 12" YELLOW (DIAGONALS)
 - ⑦ 12" WHITE (DIAGONALS)
 - ⑧ 24" WHITE (STOP BAR)
 - ⑨ 4" DOUBLE YELLOW (SOLID) (11" C-C)
 - ⑩ LETTERS & SYMBOLS
 - ⑪ 4" WHITE (3' DASH - 9' SKIP)
 - ⑫ 4" YELLOW (10' SKIP - 30' DASH)

	FILE NAME = sht-staging-stage01-08.dgn	DESIGNED - BF	REVISED -
	MODEL NAME = Default	DRAWN - JJM	REVISED -
	PLOT SCALE = 40,0000' / 1in.	CHECKED - MJW	REVISED -
	PLOT DATE = 2/23/2024 (11:18:36 AM)	DATE - 09/29/2023	REVISED -

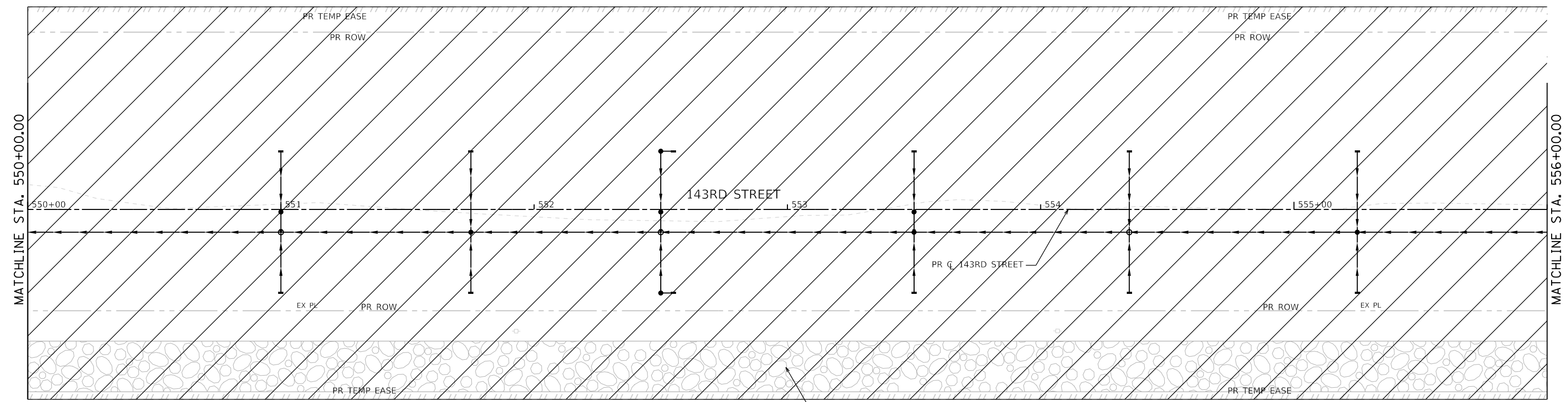
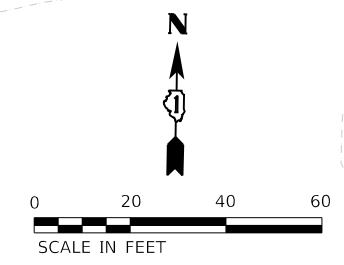
**STATE OF ILLINOIS
 DEPARTMENT OF TRANSPORTATION**

**SUGGESTED SEQUENCE OF CONSTRUCTION
 STAGE 1 - 143RD STREET**

SCALE: 1"=20' SHEET 13 OF 31 SHEETS STA. 544+00 TO STA. 550+00

F.A.U. RTE.	SECTION	COUNTY	TOTAL SHEETS	SHEET NO.
0380	06-00040-00-FP	WILL	943	217
ILLINOIS FED. AID PROJECT			CONTRACT NO. 61H34	

BASS & GILL CLUB
FLETCHER LAKE



MOT LEGEND

- TYPE III BARRICADE WITH STEADY-BURN LIGHT.
- VERTICAL PANELS
- DIRECTION OF TRAFFIC
- WORK ZONE
- PROPOSED PAVEMENT (CONSTRUCTED THIS STAGE)
- TEMPORARY PAVEMENT (CONSTRUCTED THIS STAGE)
- PROPOSED PAVEMENT OR TEMPORARY PAVEMENT (CONSTRUCTED PREVIOUS STAGE)
- PROPOSED STORM SEWER ITEM (CONSTRUCTED THIS STAGE)
- PROPOSED STORM SEWER ITEM (CONSTRUCTED PREVIOUS STAGE)
- TEMPORARY CONCRETE BARRIER
- TEMPORARY EDGE STRIPE WITH DRUMS OR TY II BARRICADES
- TEMPORARY PAVEMENT MARKINGS - TYPE IV**
 - ① 4" YELLOW (SOLID)
 - ② 4" WHITE (SOLID)
 - ③ 4" WHITE (10' DASH - 30' SKIP)
 - ④ 6" WHITE (DOT-DASH)
 - ⑤ 6" WHITE (SOLID)
 - ⑥ 12" YELLOW (DIAGONALS)
 - ⑦ 12" WHITE (DIAGONALS)
 - ⑧ 24" WHITE (STOP BAR)
 - ⑨ 4" DOUBLE YELLOW (SOLID) (11" C-C)
 - ⑩ LETTERS & SYMBOLS
 - ⑪ 4" WHITE (3' DASH - 9' SKIP)
 - ⑫ 4" YELLOW (10' SKIP - 30' DASH)

FILE NAME = sht-stag1ng-stage01-09.dgn	DESIGNED - BF	REVISED -
MODEL NAME = Default	DRAWN - JJM	REVISED -
PLOT SCALE = 40,0000' / 1in.	CHECKED - MJW	REVISED -
PLOT DATE = 2/23/2024 (11:18:37 AM)	DATE - 09/29/2023	REVISED -

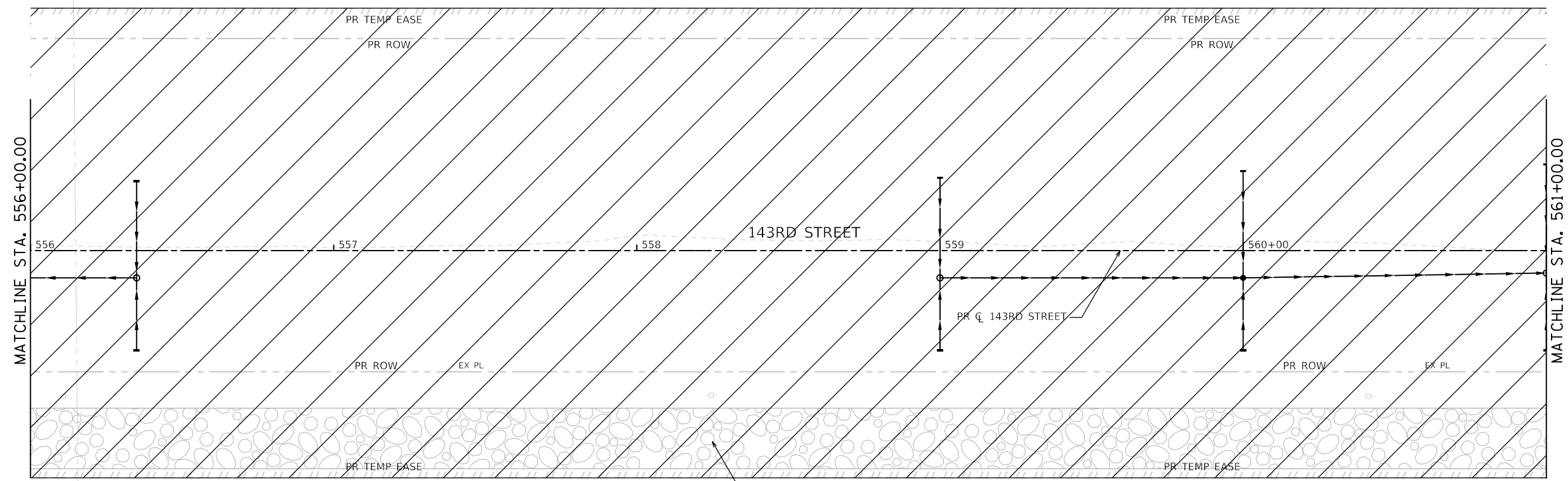
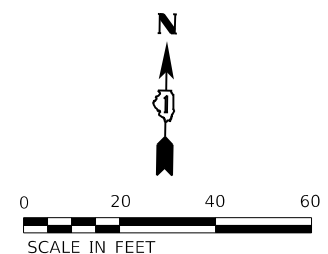
**STATE OF ILLINOIS
DEPARTMENT OF TRANSPORTATION**

**SUGGESTED SEQUENCE OF CONSTRUCTION
STAGE 1 - 143RD STREET**

SCALE: 1"=20' SHEET 14 OF 31 SHEETS STA. 550+00 TO STA. 556+00

F.A.U. RTE.	SECTION	COUNTY	TOTAL SHEETS	SHEET NO.
0380	06-00040-00-FP	WILL	943	218
ILLINOIS FED. AID PROJECT			CONTRACT NO. 61H34	

BASS & GILL CLUB
FLETCHER LAKE



MOT LEGEND

- TYPE III BARRICADE WITH STEADY-BURN LIGHT.
 - VERTICAL PANELS
 - DIRECTION OF TRAFFIC
 - WORK ZONE
 - PROPOSED PAVEMENT (CONSTRUCTED THIS STAGE)
 - TEMPORARY PAVEMENT (CONSTRUCTED THIS STAGE)
 - PROPOSED PAVEMENT OR TEMPORARY PAVEMENT (CONSTRUCTED PREVIOUS STAGE)
 - PROPOSED STORM SEWER ITEM (CONSTRUCTED THIS STAGE)
 - PROPOSED STORM SEWER ITEM (CONSTRUCTED PREVIOUS STAGE)
 - TEMPORARY CONCRETE BARRIER
 - TEMPORARY EDGE STRIPE WITH DRUMS OR TY II BARRICADES
- TEMPORARY PAVEMENT MARKINGS - TYPE IV**
- ① 4" YELLOW (SOLID)
 - ② 4" WHITE (SOLID)
 - ③ 4" WHITE (10' DASH - 30' SKIP)
 - ④ 6" WHITE (DOT-DASH)
 - ⑤ 6" WHITE (SOLID)
 - ⑥ 12" YELLOW (DIAGONALS)
 - ⑦ 12" WHITE (DIAGONALS)
 - ⑧ 24" WHITE (STOP BAR)
 - ⑨ 4" DOUBLE YELLOW (SOLID) (11" C-C)
 - ⑩ LETTERS & SYMBOLS
 - ⑪ 4" WHITE (3' DASH - 9' SKIP)
 - ⑫ 4" YELLOW (10' SKIP - 30' DASH)

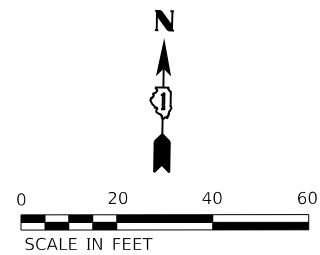
FILE NAME = sht-staging-stage01-10.dgn	DESIGNED - BF	REVISED -
MODEL NAME = Default	DRAWN - JJM	REVISED -
PLOT SCALE = 40,0000' / in.	CHECKED - MJW	REVISED -
PLOT DATE = 2/23/2024 (11:18:38 AM)	DATE - 09/29/2023	REVISED -

**STATE OF ILLINOIS
DEPARTMENT OF TRANSPORTATION**

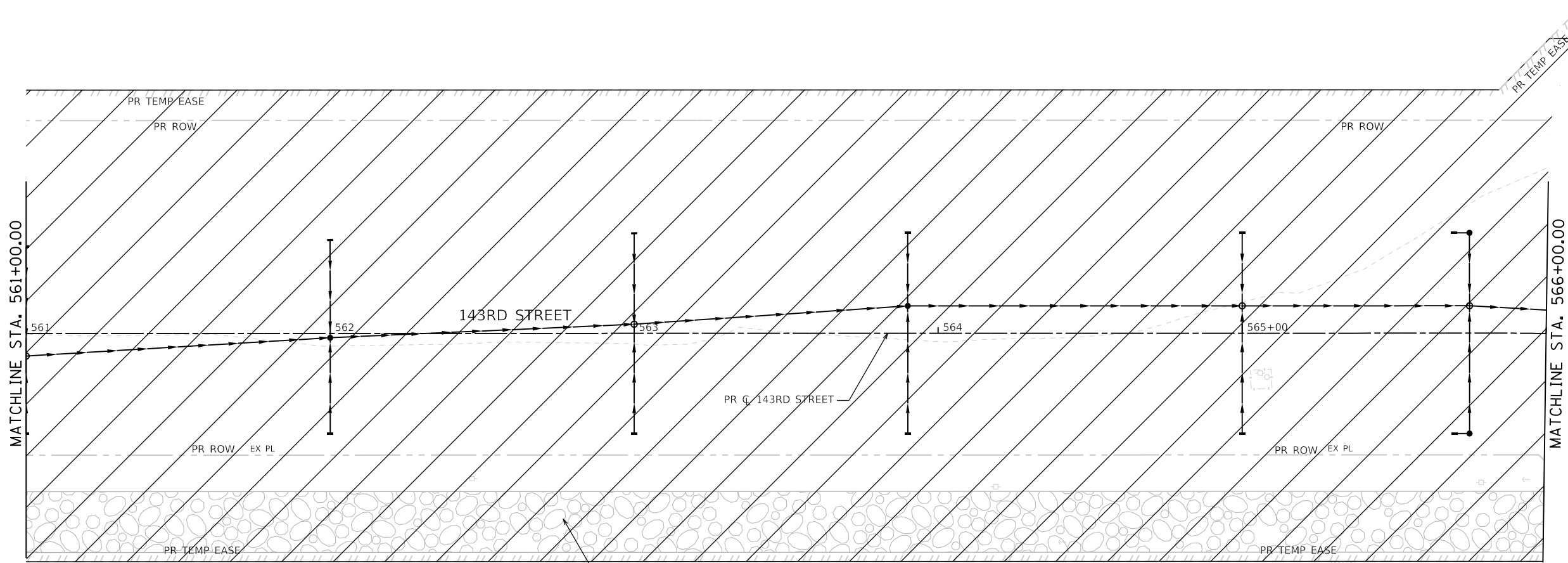
**SUGGESTED SEQUENCE OF CONSTRUCTION
STAGE 1 - 143RD STREET**

SCALE: 1"=20' SHEET 15 OF 31 SHEETS STA. 556+00 TO STA. 561+00

F.A.U. RTE.	SECTION	COUNTY	TOTAL SHEETS	SHEET NO.
0380	06-00040-00-FP	WILL	943	219
ILLINOIS FED. AID PROJECT			CONTRACT NO. 61H34	

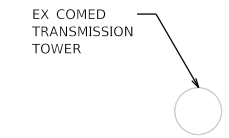


BASS & GILL CLUB
FLETCHER LAKE



TEMPORARY ACCESS ROAD (SPECIAL)
(CONSTRUCTED PREVIOUS STAGE)

COMED TRANSMISSION CORRIOR



MOT LEGEND

- TYPE III BARRICADE WITH STEADY-BURN LIGHT.
 - VERTICAL PANELS
 - DIRECTION OF TRAFFIC
 - WORK ZONE
 - PROPOSED PAVEMENT (CONSTRUCTED THIS STAGE)
 - TEMPORARY PAVEMENT (CONSTRUCTED THIS STAGE)
 - PROPOSED PAVEMENT OR TEMPORARY PAVEMENT (CONSTRUCTED PREVIOUS STAGE)
 - PROPOSED STORM SEWER ITEM (CONSTRUCTED THIS STAGE)
 - PROPOSED STORM SEWER ITEM (CONSTRUCTED PREVIOUS STAGE)
 - TEMPORARY CONCRETE BARRIER
 - TEMPORARY EDGE STRIPE WITH DRUMS OR TY II BARRICADES
- TEMPORARY PAVEMENT MARKINGS - TYPE IV**
- ① 4" YELLOW (SOLID)
 - ② 4" WHITE (SOLID)
 - ③ 4" WHITE (10' DASH - 30' SKIP)
 - ④ 6" WHITE (DOT-DASH)
 - ⑤ 6" WHITE (SOLID)
 - ⑥ 12" YELLOW (DIAGONALS)
 - ⑦ 12" WHITE (DIAGONALS)
 - ⑧ 24" WHITE (STOP BAR)
 - ⑨ 4" DOUBLE YELLOW (SOLID) (11" C-C)
 - ⑩ LETTERS & SYMBOLS
 - ⑪ 4" WHITE (3' DASH - 9' SKIP)
 - ⑫ 4" YELLOW (10' SKIP - 30' DASH)

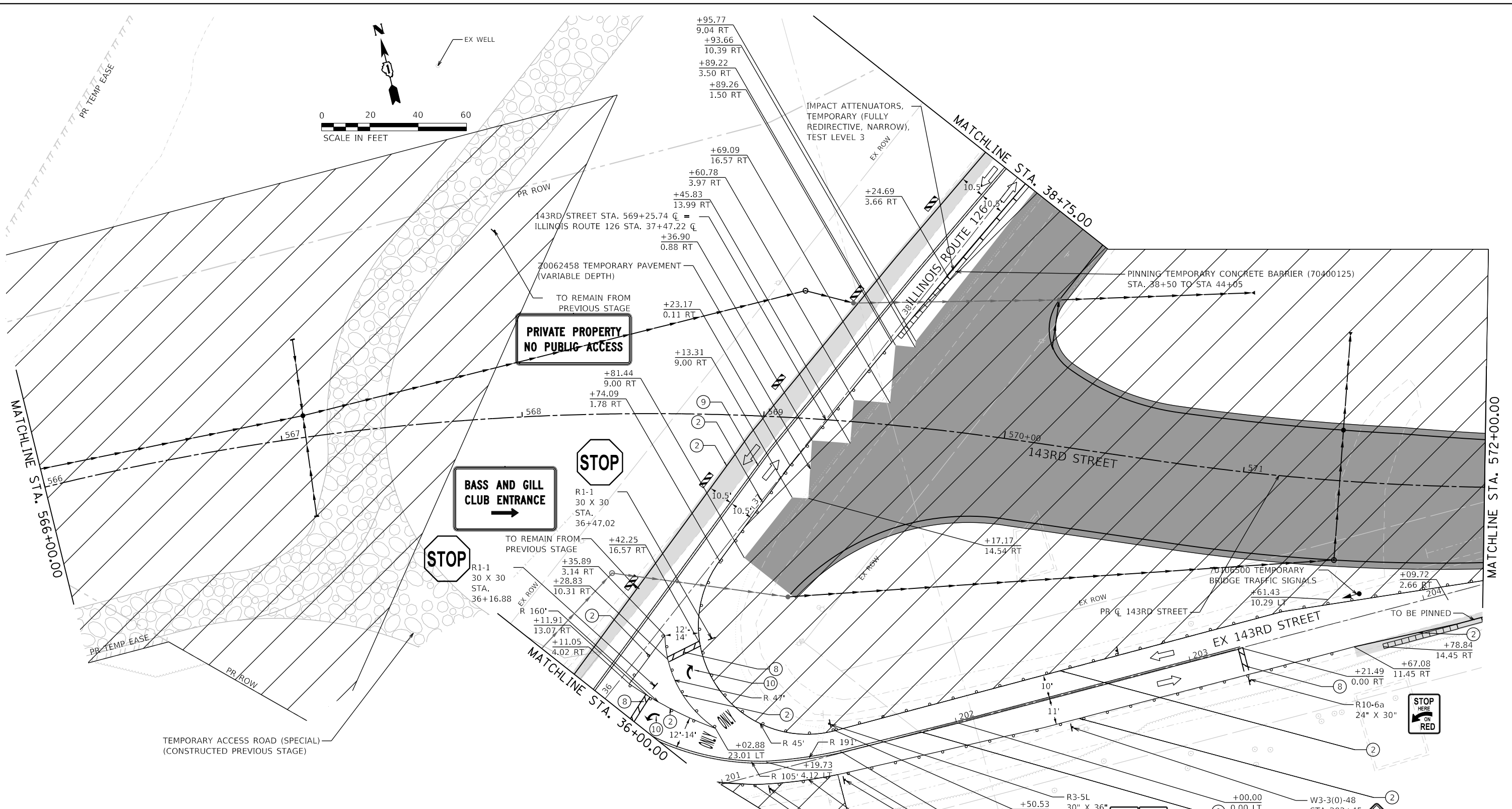
	FILE NAME = sht-staging-stage01-11.dgn	DESIGNED - BF	REVISED -
	MODEL NAME = Default	DRAWN - JJM	REVISED -
	PLOT SCALE = 40,0000' / 1in.	CHECKED - MJW	REVISED -
	PLOT DATE = 2/23/2024 (11:15:40 AM)	DATE - 09/29/2023	REVISED -

**STATE OF ILLINOIS
DEPARTMENT OF TRANSPORTATION**

**SUGGESTED SEQUENCE OF CONSTRUCTION
STAGE 1 - 143RD STREET**

SCALE: 1"=20' SHEET 16 OF 31 SHEETS STA. 561+00 TO STA. 566+00

F.A.U. RTE.	SECTION	COUNTY	TOTAL SHEETS	SHEET NO.
0380	06-00040-00-FP	WILL	943	220
CONTRACT NO. 61H34			ILLINOIS FED. AID PROJECT	



MOT LEGEND

- 1 TYPE III BARRICADE WITH STEADY-BURN LIGHT.
- VERTICAL PANELS
- DIRECTION OF TRAFFIC
- WORK ZONE
- PROPOSED PAVEMENT (CONSTRUCTED THIS STAGE)
- TEMPORARY PAVEMENT (CONSTRUCTED THIS STAGE)
- TEMPORARY PAVEMENT OR TEMPORARY PAVEMENT (CONSTRUCTED PREVIOUS STAGE)
- PROPOSED STORM SEWER ITEM (CONSTRUCTED THIS STAGE)
- PROPOSED STORM SEWER ITEM (CONSTRUCTED PREVIOUS STAGE)
- TEMPORARY CONCRETE BARRIER
- TEMPORARY EDGE STRIPE WITH DRUMS OR TY II BARRICADES
- TEMPORARY PAVEMENT MARKINGS - TYPE IV
 - 1 4" YELLOW (SOLID)
 - 2 4" WHITE (SOLID)
 - 3 4" WHITE (10' DASH - 30' SKIP)
 - 4 6" WHITE (DOT-DASH)
 - 5 6" WHITE (SOLID)
 - 6 12" YELLOW (DIAGONALS)
 - 7 12" WHITE (DIAGONALS)
 - 8 24" WHITE (STOP BAR)
 - 9 4" DOUBLE YELLOW (SOLID) (11" C-C)
 - 10 LETTERS & SYMBOLS
 - 11 4" WHITE (3' DASH - 9' SKIP)
 - 12 4" YELLOW (10' SKIP - 30' DASH)

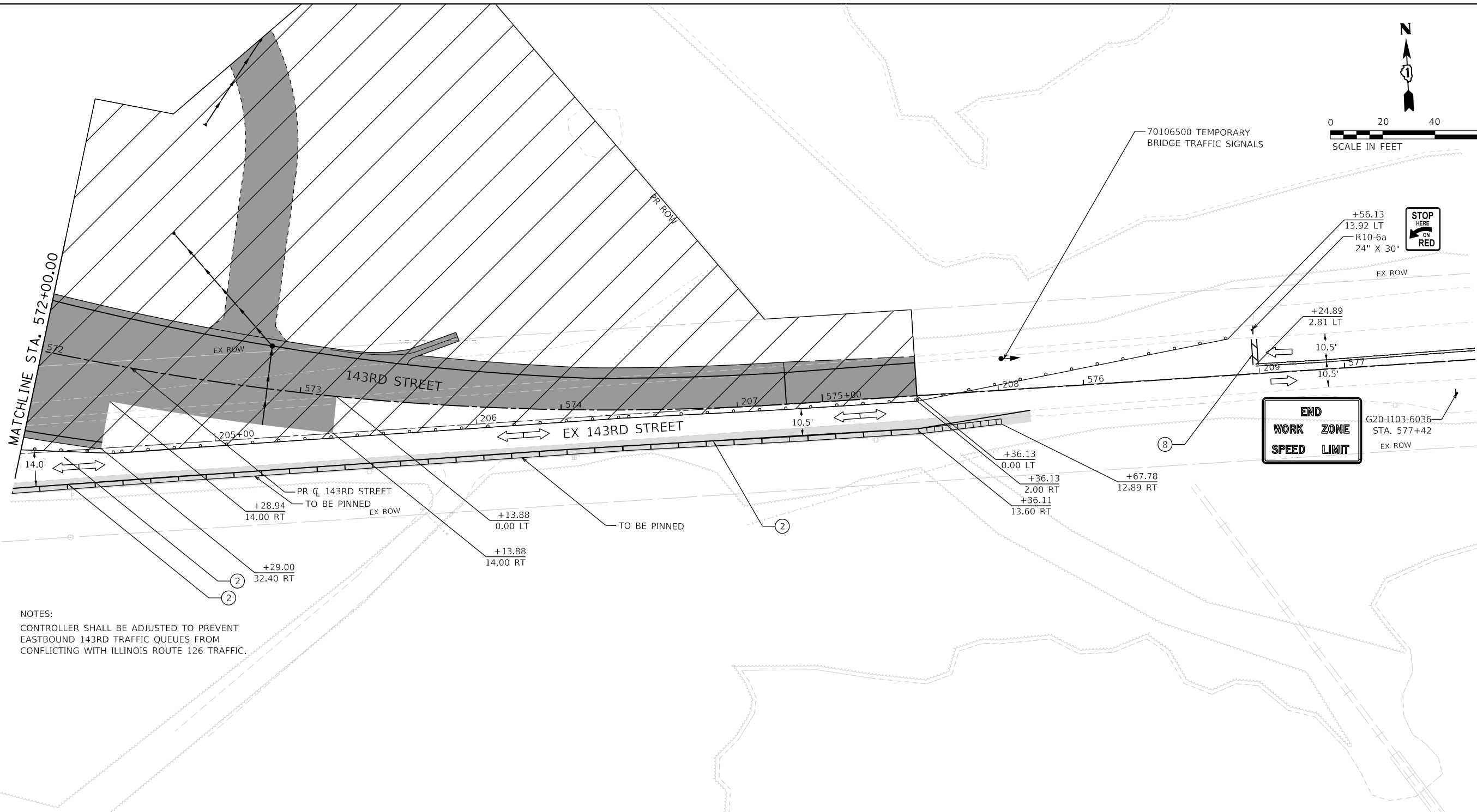
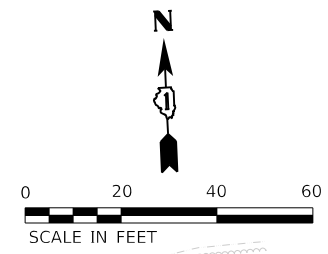


FILE NAME =	sht-staging-stage01-12.dgn	DESIGNED -	BF	REVISED -	
MODEL NAME =	Default	DRAWN -	JJM	REVISED -	
PLOT SCALE =	40,0000' / 1"	CHECKED -	MJW	REVISED -	
PLOT DATE =	2/23/2024 (11:15:41 AM)	DATE -	09/29/2023	REVISED -	

STATE OF ILLINOIS
 DEPARTMENT OF TRANSPORTATION

SUGGESTED SEQUENCE OF CONSTRUCTION
 STAGE 1 - 143RD STREET

F.A.U. RTE.	SECTION	COUNTY	TOTAL SHEETS	SHEET NO.
0380	06-00040-00-FP	WILL	943	221
CONTRACT NO. 61H34				



NOTES:
 CONTROLLER SHALL BE ADJUSTED TO PREVENT EASTBOUND 143RD TRAFFIC QUEUES FROM CONFLICTING WITH ILLINOIS ROUTE 126 TRAFFIC.

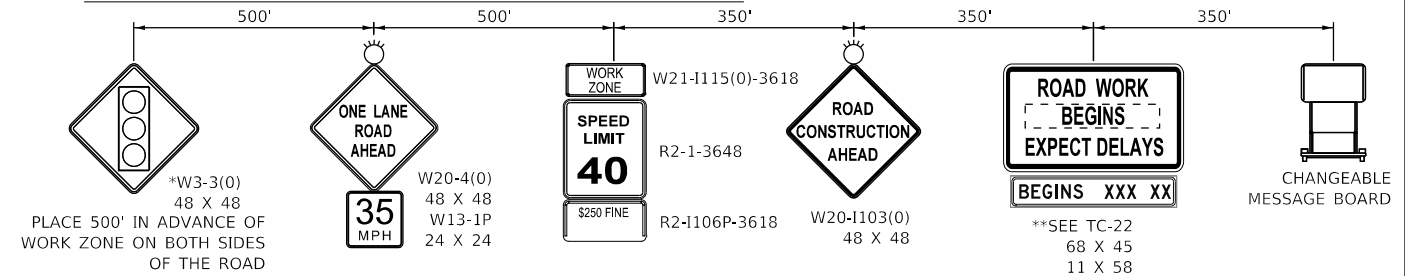
MOT LEGEND

- TYPE III BARRICADE WITH STEADY-BURN LIGHT.
- VERTICAL PANELS
- DIRECTION OF TRAFFIC
- WORK ZONE
- PROPOSED PAVEMENT (CONSTRUCTED THIS STAGE)
- TEMPORARY PAVEMENT (CONSTRUCTED THIS STAGE)
- PROPOSED STORM SEWER ITEM (CONSTRUCTED THIS STAGE)
- PROPOSED STORM SEWER ITEM (CONSTRUCTED PREVIOUS STAGE)
- TEMPORARY CONCRETE BARRIER
- TEMPORARY EDGE STRIPE WITH DRUMS OR TY II BARRICADES

TEMPORARY PAVEMENT MARKINGS - TYPE IV

- ① 4" YELLOW (SOLID)
- ② 4" WHITE (SOLID)
- ③ 4" WHITE (10' DASH - 30' SKIP)
- ④ 6" WHITE (DOT-DASH)
- ⑤ 6" WHITE (SOLID)
- ⑥ 12" YELLOW (DIAGONALS)
- ⑦ 12" WHITE (DIAGONALS)
- ⑧ 24" WHITE (STOP BAR)
- ⑨ 4" DOUBLE YELLOW (SOLID) (11" C-C)
- ⑩ LETTERS & SYMBOLS
- ⑪ 4" WHITE (3' DASH - 9' SKIP)
- ⑫ 4" YELLOW (10' SKIP - 30' DASH)

WESTBOUND 143RD STREET ADVANCED SIGNING



** SIGN TO BE PAID FOR AS TEMPORARY INFORMATION SIGNING (Z0030850). ALL OTHER SIGNS TO BE PAID FOR AS TRAFFIC CONTROL AND PROTECTION, (SPECIAL) (X7010216).

* TO BE REMOVED WHEN WORKERS ARE NOT PRESENT FOR MORE THAN ONE HOUR.



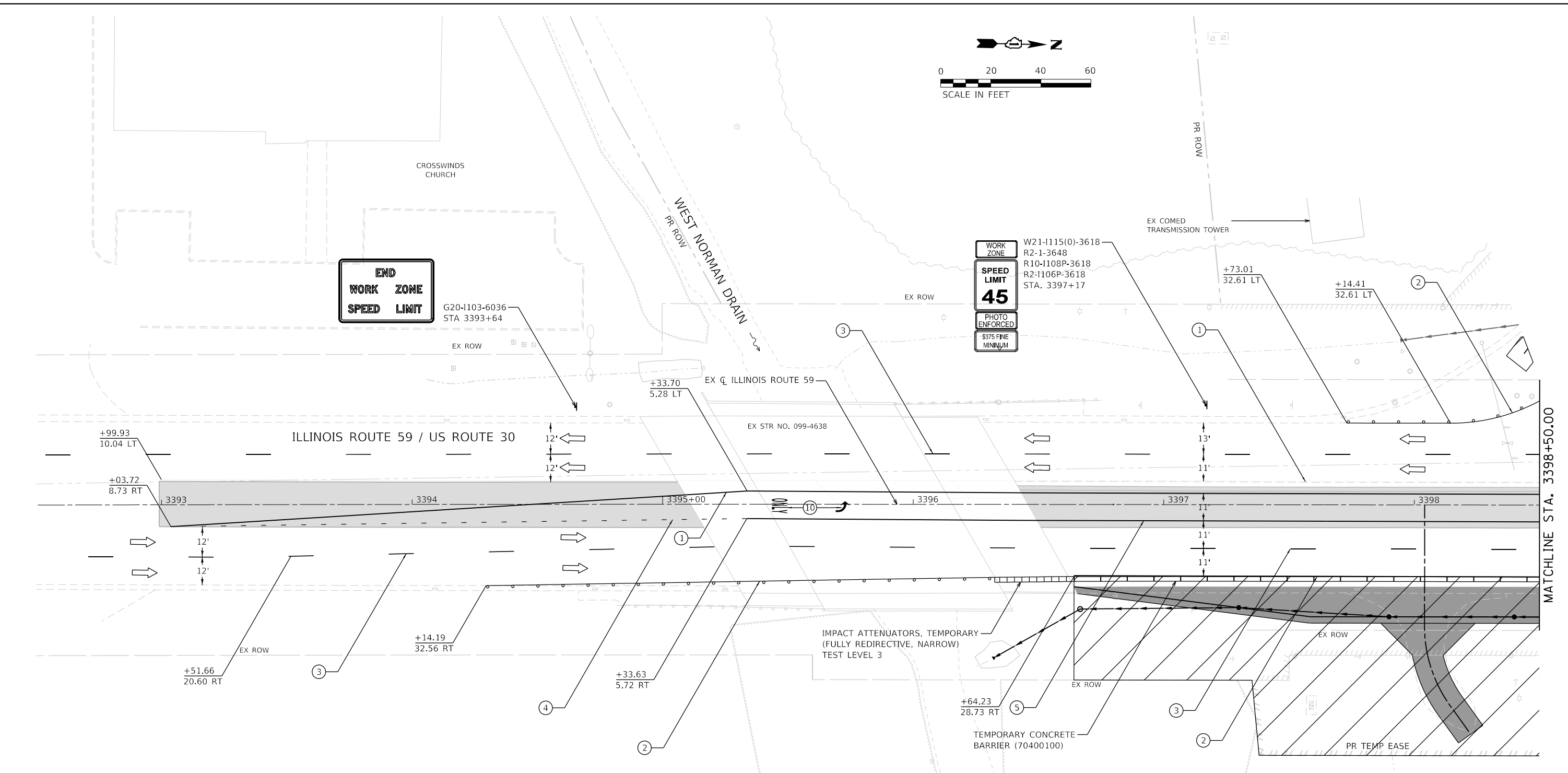
FILE NAME = site-staging-stage01-13.dgn	DESIGNED - BF	REVISED -
MODEL NAME = Default	DRAWN - JJM	REVISED -
PLOT SCALE = 40,0000' / in.	CHECKED - MJW	REVISED -
PLOT DATE = 2/23/2024 (11:15:42 AM)	DATE - 09/29/2023	REVISED -

**STATE OF ILLINOIS
 DEPARTMENT OF TRANSPORTATION**

**SUGGESTED SEQUENCE OF CONSTRUCTION
 STAGE 1 - 143RD STREET**

SCALE: 1"=20' SHEET 18 OF 31 SHEETS STA. 572+00 TO STA. 577+50

F.A.U. RTE.	SECTION	COUNTY	TOTAL SHEETS	SHEET NO.
0380	06-00040-00-FP	WILL	943	222
CONTRACT NO. 61H34			ILLINOIS FED. AID PROJECT	



MOT LEGEND

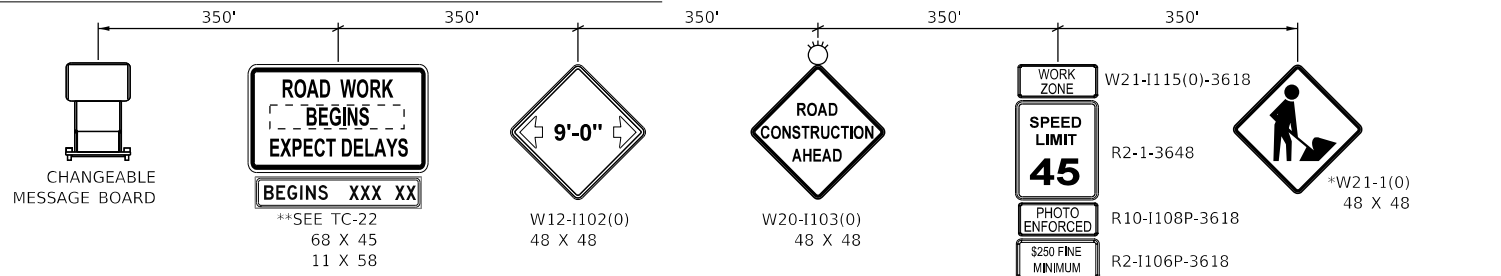
- TYPE III BARRICADE WITH STEADY-BURN LIGHT.
- VERTICAL PANELS
- DIRECTION OF TRAFFIC
- WORK ZONE
- PROPOSED PAVEMENT (CONSTRUCTED THIS STAGE)

- TEMPORARY PAVEMENT (CONSTRUCTED THIS STAGE)
- PROPOSED PAVEMENT (CONSTRUCTED PREVIOUS STAGE)
- PROPOSED STORM SEWER ITEM (CONSTRUCTED THIS STAGE)
- PROPOSED STORM SEWER ITEM (CONSTRUCTED PREVIOUS STAGE)
- TEMPORARY CONCRETE BARRIER
- TEMPORARY EDGE STRIPE WITH DRUMS OR TY II BARRICADES

TEMPORARY PAVEMENT MARKINGS - TYPE IV

- ① 4" YELLOW (SOLID)
- ② 4" WHITE (SOLID)
- ③ 4" WHITE (10' DASH - 30' SKIP)
- ④ 6" WHITE (DOT-DASH)
- ⑤ 6" WHITE (SOLID)
- ⑥ 12" YELLOW (DIAGONALS)
- ⑦ 12" WHITE (DIAGONALS)
- ⑧ 24" WHITE (STOP BAR)
- ⑨ 4" DOUBLE YELLOW (SOLID) (11" C-C)
- ⑩ LETTERS & SYMBOLS
- ⑪ 4" WHITE (3' DASH - 9' SKIP)
- ⑫ 4" YELLOW (10' SKIP - 30' DASH)

NORTHBOUND ILLINOIS ROUTE 59 ADVANCED SIGNING



** SIGN TO BE PAID FOR AS TEMPORARY INFORMATION SIGNING (Z0030850). ALL OTHER SIGNS TO BE PAID FOR AS TRAFFIC CONTROL AND PROTECTION, (SPECIAL) (X7010216).

PLACE 100' IN ADVANCE OF WORK ZONE
* TO BE REMOVED WHEN WORKERS ARE NOT PRESENT FOR MORE THAN ONE HOUR.



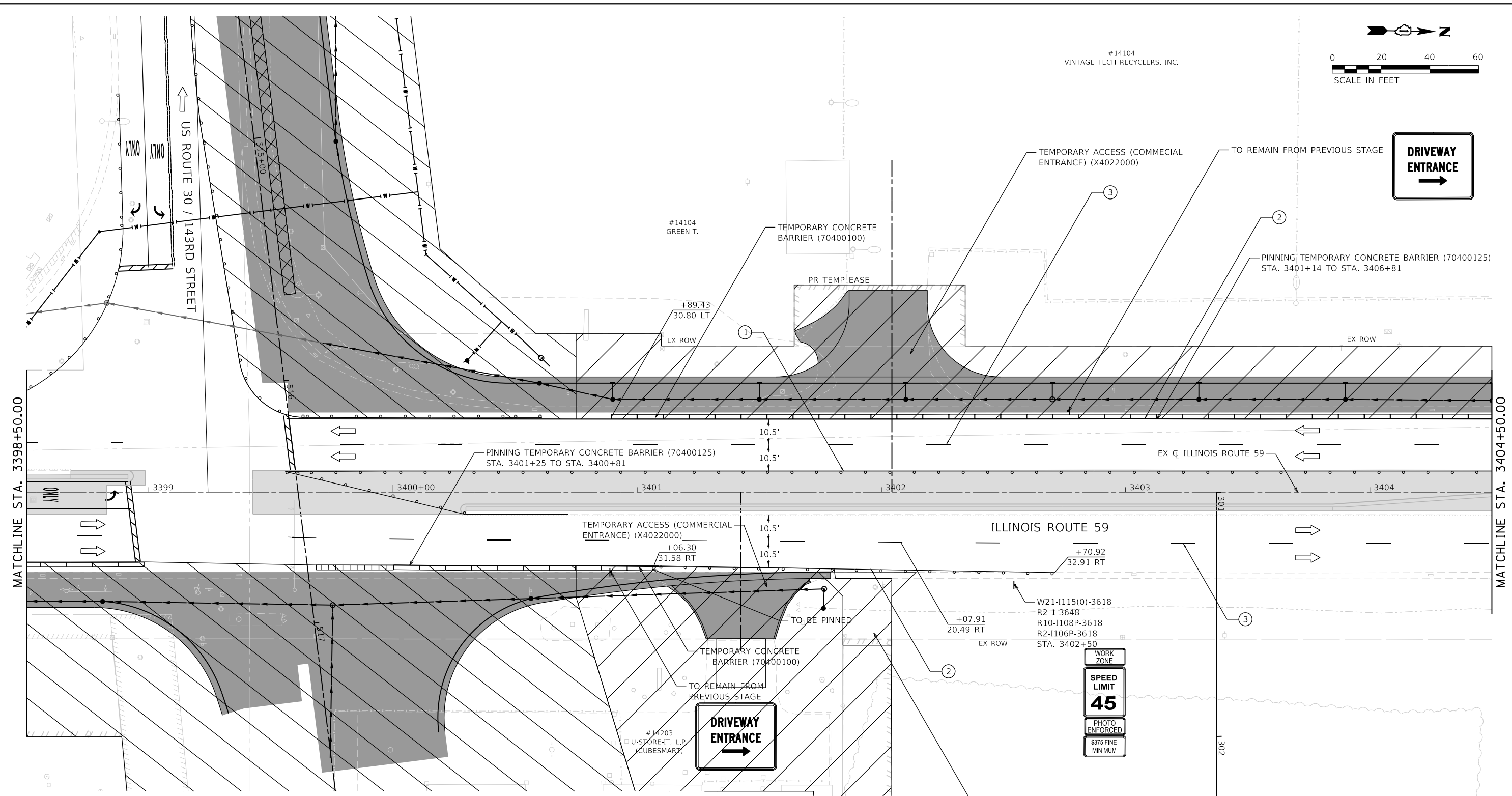
FILE NAME = site-staging-stage01-14.dgn	DESIGNED - BF	REVISED -
MODEL NAME = Default	DRAWN - JJM	REVISED -
PLOT SCALE = 40,0000' / 1in.	CHECKED - MJW	REVISED -
PLOT DATE = 2/23/2024 (11:15:43 AM)	DATE - 09/29/2023	REVISED -

STATE OF ILLINOIS
DEPARTMENT OF TRANSPORTATION

**SUGGESTED SEQUENCE OF CONSTRUCTION
STAGE 1 - ILLINOIS ROUTE 59**

SCALE: 1"=20' SHEET 19 OF 31 SHEETS STA. 3392+50 TO STA. 3398+50

F.A.U. RTE.	SECTION	COUNTY	TOTAL SHEETS	SHEET NO.
0380	06-00040-00-FP	WILL	943	223
CONTRACT NO. 61H34				
ILLINOIS FED. AID PROJECT				



MOT LEGEND

- TYPE III BARRICADE WITH STEADY-BURN LIGHT.
- VERTICAL PANELS
- DIRECTION OF TRAFFIC
- WORK ZONE
- PROPOSED PAVEMENT (CONSTRUCTED THIS STAGE)

- TEMPORARY PAVEMENT (CONSTRUCTED THIS STAGE)
- PROPOSED PAVEMENT OR TEMPORARY PAVEMENT (CONSTRUCTED PREVIOUS STAGE)
- PROPOSED STORM SEWER ITEM (CONSTRUCTED THIS STAGE)
- PROPOSED STORM SEWER ITEM (CONSTRUCTED PREVIOUS STAGE)
- TEMPORARY CONCRETE BARRIER
- TEMPORARY EDGE STRIPE WITH DRUMS OR TY II BARRICADES

- TEMPORARY PAVEMENT MARKINGS - TYPE IV
- ① 4" YELLOW (SOLID)
 - ② 4" WHITE (SOLID)
 - ③ 4" WHITE (10' DASH - 30' SKIP)
 - ④ 6" WHITE (DOT-DASH)
 - ⑤ 6" WHITE (SOLID)
 - ⑥ 12" YELLOW (DIAGONALS)
 - ⑦ 12" WHITE (DIAGONALS)
 - ⑧ 24" WHITE (STOP BAR)
 - ⑨ 4" DOUBLE YELLOW (SOLID) (11" C-C)
 - ⑩ LETTERS & SYMBOLS
 - ⑪ 4" WHITE (3' DASH - 9' SKIP)
 - ⑫ 4" YELLOW (10' SKIP - 30' DASH)



FILE NAME =	sh1e-staging-stage01-15.dgn	DESIGNED -	BF	REVISED -	
MODEL NAME =	Default	DRAWN -	JJM	REVISED -	
PLOT SCALE =	40,0000' / 1in.	CHECKED -	MJW	REVISED -	
PLOT DATE =	2/23/2024 (11:15:45 AM)	DATE -	09/29/2023	REVISED -	

**STATE OF ILLINOIS
DEPARTMENT OF TRANSPORTATION**

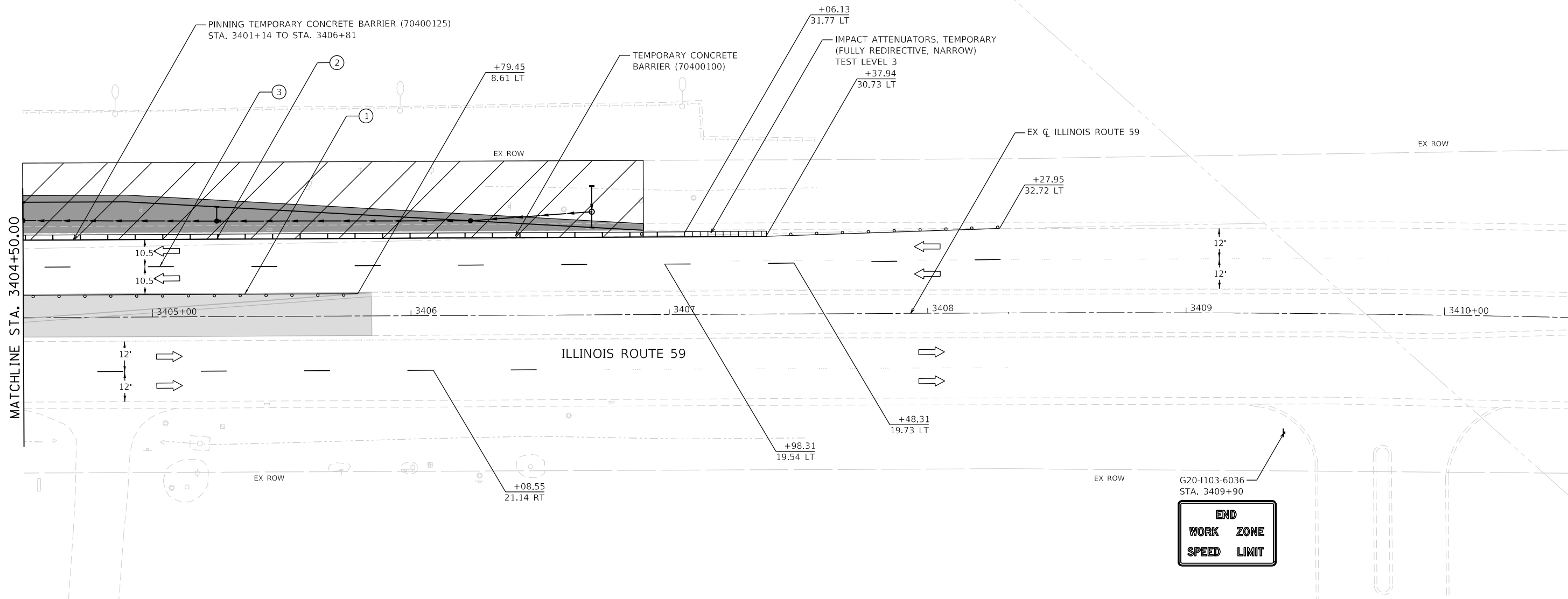
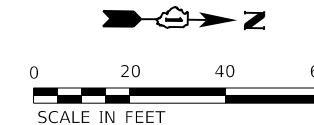
**SUGGESTED SEQUENCE OF CONSTRUCTION
STAGE 1 - ILLINOIS ROUTE 59**

SCALE: 1"=20' SHEET 20 OF 31 SHEETS STA. 3398+50 TO STA. 3404+50

F.A.U. RTE.	SECTION	COUNTY	TOTAL SHEETS	SHEET NO.
0380	06-00040-00-FP	WILL	943	224
CONTRACT NO. 61H34			ILLINOIS FED. AID PROJECT	

PEN TABLE
PLOT DRIVER
Plainfield_Staging_Stage_1_Plans.tbl
plainlayershow.plt

#14104
VINTAGE TECH RECYCLERS, INC.



MOT LEGEND

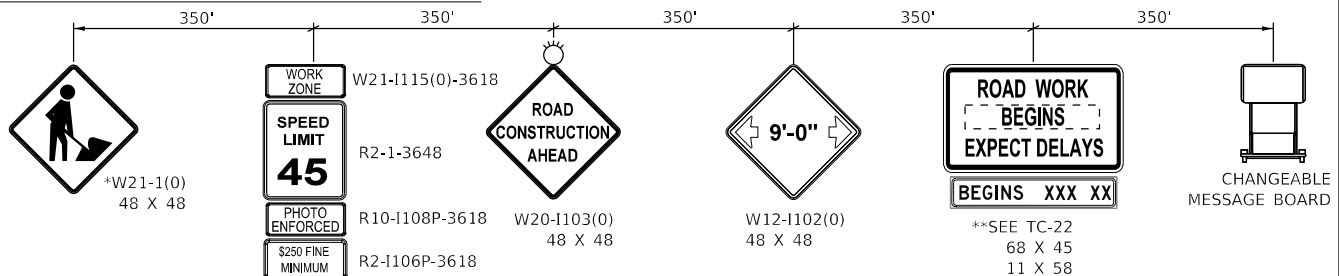
- TYPE III BARRICADE WITH STEADY-BURN LIGHT.
- VERTICAL PANELS
- DIRECTION OF TRAFFIC
- WORK ZONE
- PROPOSED PAVEMENT (CONSTRUCTED THIS STAGE)

- TEMPORARY PAVEMENT (CONSTRUCTED THIS STAGE)
- PROPOSED PAVEMENT OR TEMPORARY PAVEMENT (CONSTRUCTED PREVIOUS STAGE)
- PROPOSED STORM SEWER ITEM (CONSTRUCTED THIS STAGE)
- PROPOSED STORM SEWER ITEM (CONSTRUCTED PREVIOUS STAGE)
- TEMPORARY CONCRETE BARRIER
- TEMPORARY EDGE STRIPE WITH DRUMS OR TY II BARRICADES

TEMPORARY PAVEMENT MARKINGS - TYPE IV

- ① 4" YELLOW (SOLID)
- ② 4" WHITE (SOLID)
- ③ 4" WHITE (10' DASH - 30' SKIP)
- ④ 6" WHITE (DOT-DASH)
- ⑤ 6" WHITE (SOLID)
- ⑥ 12" YELLOW (DIAGONALS)
- ⑦ 12" WHITE (DIAGONALS)
- ⑧ 24" WHITE (STOP BAR)
- ⑨ 4" DOUBLE YELLOW (SOLID) (11" C-C)
- ⑩ LETTERS & SYMBOLS
- ⑪ 4" WHITE (3' DASH - 9' SKIP)
- ⑫ 4" YELLOW (10' SKIP - 30' DASH)

SOUTHBOUND ILLINOIS ROUTE 59 ADVANCED SIGNING



PLACE 100' IN ADVANCE OF WORK ZONE

* TO BE REMOVED WHEN WORKERS ARE NOT PRESENT FOR MORE THAN ONE HOUR.

** SIGN TO BE PAID FOR AS TEMPORARY INFORMATION SIGNING (Z0030850). ALL OTHER SIGNS TO BE PAID FOR AS TRAFFIC CONTROL AND PROTECTION, (SPECIAL) (X7010216).



FILE NAME = site-staging-stage01-16.dgn	DESIGNED - BF	REVISED -
MODEL NAME = Default	DRAWN - JJM	REVISED -
PLOT SCALE = 40,0000' / in.	CHECKED - MJW	REVISED -
PLOT DATE = 2/23/2024 (11:15:46 AM)	DATE - 09/29/2023	REVISED -

**STATE OF ILLINOIS
DEPARTMENT OF TRANSPORTATION**

**SUGGESTED SEQUENCE OF CONSTRUCTION
STAGE 1 - ILLINOIS ROUTE 59**

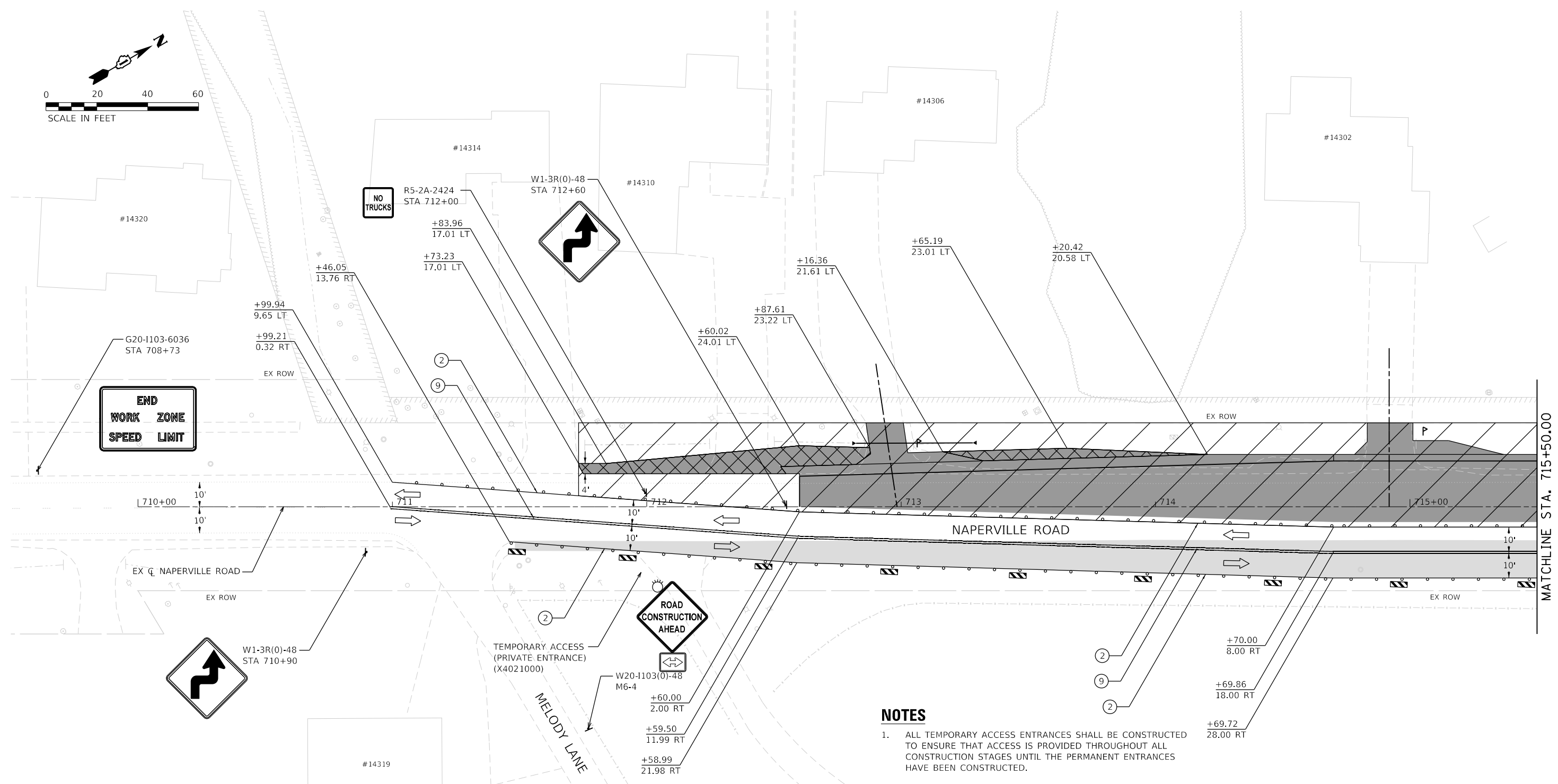
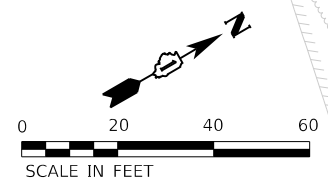
SCALE: 1"=20' SHEET 21 OF 31 SHEETS STA. 3404+50 TO STA. 3410+50

F.A.U. RTE.	SECTION	COUNTY	TOTAL SHEETS	SHEET NO.
0380	06-00040-00-FP	WILL	943	225
CONTRACT NO. 61H34				
ILLINOIS FED. AID PROJECT				

DIRTORY = L:\Plainfield\1602420240_143rdDrawRoadway\CADD_Sheets\ USER NAME = Jeremy Metz

PLOT TABLE
PLOT DRIVER

FILE NAME = L:\P\1602402\00_143rdDrawRoadway\CADD_Sheets\...
USER NAME = Jeremy Metz



NOTES

- ALL TEMPORARY ACCESS ENTRANCES SHALL BE CONSTRUCTED TO ENSURE THAT ACCESS IS PROVIDED THROUGHOUT ALL CONSTRUCTION STAGES UNTIL THE PERMANENT ENTRANCES HAVE BEEN CONSTRUCTED.

MOT LEGEND

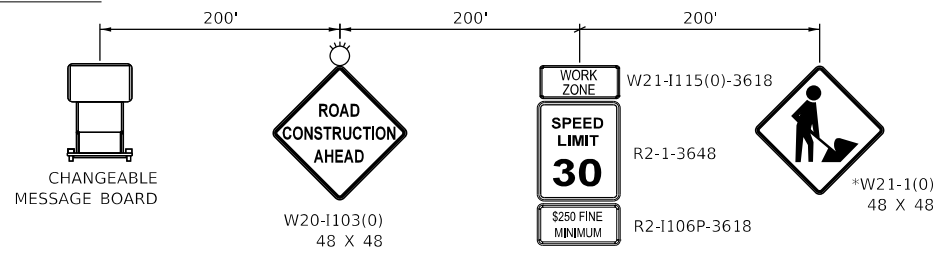
- TYPE III BARRICADE WITH STEADY-BURN LIGHT.
- VERTICAL PANELS
- DIRECTION OF TRAFFIC
- WORK ZONE
- PROPOSED PAVEMENT (CONSTRUCTED THIS STAGE)

- TEMPORARY PAVEMENT (CONSTRUCTED THIS STAGE)
- PROPOSED PAVEMENT OR TEMPORARY PAVEMENT (CONSTRUCTED PREVIOUS STAGE)
- PROPOSED STORM SEWER ITEM (CONSTRUCTED THIS STAGE)
- PROPOSED STORM SEWER ITEM (CONSTRUCTED PREVIOUS STAGE)
- TEMPORARY CONCRETE BARRIER
- TEMPORARY EDGE STRIPE WITH DRUMS OR TY II BARRICADES

TEMPORARY PAVEMENT MARKINGS - TYPE IV

- 4" YELLOW (SOLID)
- 4" WHITE (SOLID)
- 4" WHITE (10' DASH - 30' SKIP)
- 6" WHITE (DOT-DASH)
- 6" WHITE (SOLID)
- 12" YELLOW (DIAGONALS)
- 12" WHITE (DIAGONALS)
- 24" WHITE (STOP BAR)
- 4" DOUBLE YELLOW (SOLID) (11" C-C)
- LETTERS & SYMBOLS
- 4" WHITE (3' DASH - 9' SKIP)
- 4" YELLOW (10' SKIP - 30' DASH)

NORTHBOUND NAPERVILLE ROAD ADVANCED SIGNING



* TO BE REMOVED WHEN WORKERS ARE NOT PRESENT FOR MORE THAN ONE HOUR.



FILE NAME = site-staging-stage01-17.dgn	DESIGNED - BF	REVISED -
MODEL NAME = Default	DRAWN - JJM	REVISED -
PLOT SCALE = 40,0000' / in.	CHECKED - MJW	REVISED -
PLOT DATE = 2/23/2024 (11:15:47 AM)	DATE - 09/29/2023	REVISED -

**STATE OF ILLINOIS
DEPARTMENT OF TRANSPORTATION**

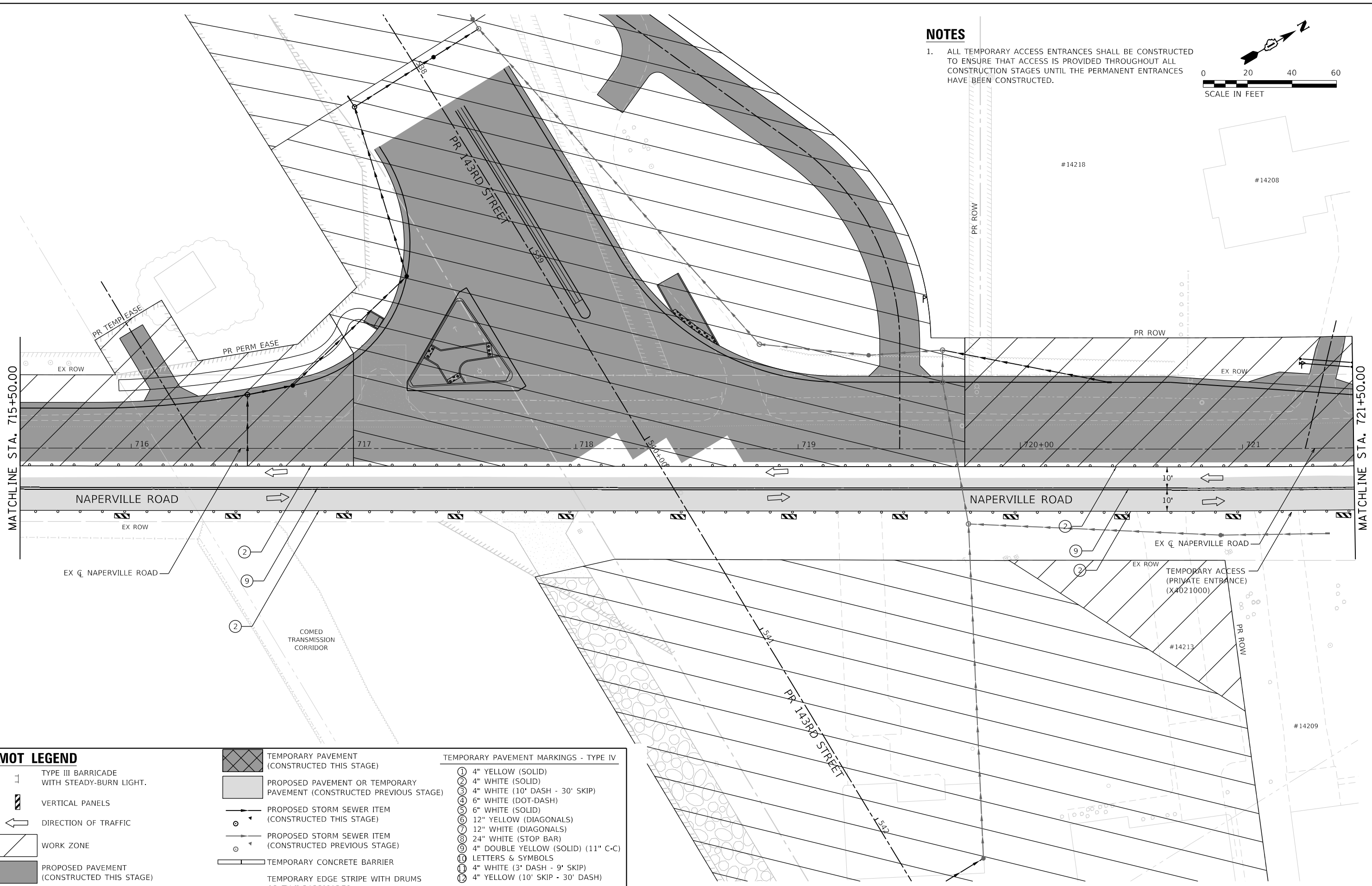
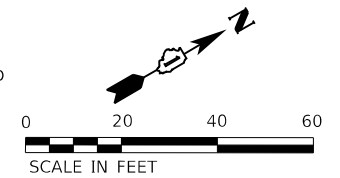
**SUGGESTED SEQUENCE OF CONSTRUCTION
STAGE 1 - NAPERVILLE ROAD**

SCALE: 1"=20' SHEET 22 OF 31 SHEETS STA. 709+50 TO STA. 715+50

F.A.U. RTE.	SECTION	COUNTY	TOTAL SHEETS	SHEET NO.
0380	06-00040-00-FP	WILL	943	228
CONTRACT NO. 61H34			ILLINOIS FED. AID PROJECT	

NOTES

1. ALL TEMPORARY ACCESS ENTRANCES SHALL BE CONSTRUCTED TO ENSURE THAT ACCESS IS PROVIDED THROUGHOUT ALL CONSTRUCTION STAGES UNTIL THE PERMANENT ENTRANCES HAVE BEEN CONSTRUCTED.



MOT LEGEND

- 1 TYPE III BARRICADE WITH STEADY-BURN LIGHT.
- VERTICAL PANELS
- DIRECTION OF TRAFFIC
- WORK ZONE
- PROPOSED PAVEMENT (CONSTRUCTED THIS STAGE)

- TEMPORARY PAVEMENT (CONSTRUCTED THIS STAGE)
- PROPOSED PAVEMENT OR TEMPORARY PAVEMENT (CONSTRUCTED PREVIOUS STAGE)
- PROPOSED STORM SEWER ITEM (CONSTRUCTED THIS STAGE)
- PROPOSED STORM SEWER ITEM (CONSTRUCTED PREVIOUS STAGE)
- TEMPORARY CONCRETE BARRIER
- TEMPORARY EDGE STRIPE WITH DRUMS OR TY II BARRICADES

TEMPORARY PAVEMENT MARKINGS - TYPE IV

- 1 4" YELLOW (SOLID)
- 2 4" WHITE (SOLID)
- 3 4" WHITE (10' DASH - 30' SKIP)
- 4 6" WHITE (DOT-DASH)
- 5 6" WHITE (SOLID)
- 6 12" YELLOW (DIAGONALS)
- 7 12" WHITE (DIAGONALS)
- 8 24" WHITE (STOP BAR)
- 9 4" DOUBLE YELLOW (SOLID) (11' C-C)
- 10 LETTERS & SYMBOLS
- 11 4" WHITE (3' DASH - 9' SKIP)
- 12 4" YELLOW (10' SKIP - 30' DASH)



FILE NAME =	sht-staging-stage01-18.dwg
MODEL NAME =	Default
PLOT SCALE =	40,0000' / 1in.
PLOT DATE =	2/23/2024 (11:15:49 AM)

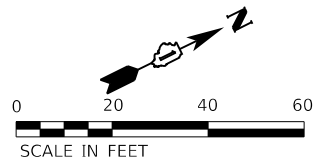
DESIGNED -	BF	REVISED -	
DRAWN -	JJM	REVISED -	
CHECKED -	MJW	REVISED -	
DATE -	09/29/2023	REVISED -	

**STATE OF ILLINOIS
DEPARTMENT OF TRANSPORTATION**

**SUGGESTED SEQUENCE OF CONSTRUCTION
STAGE 1 - NAPERVILLE ROAD**

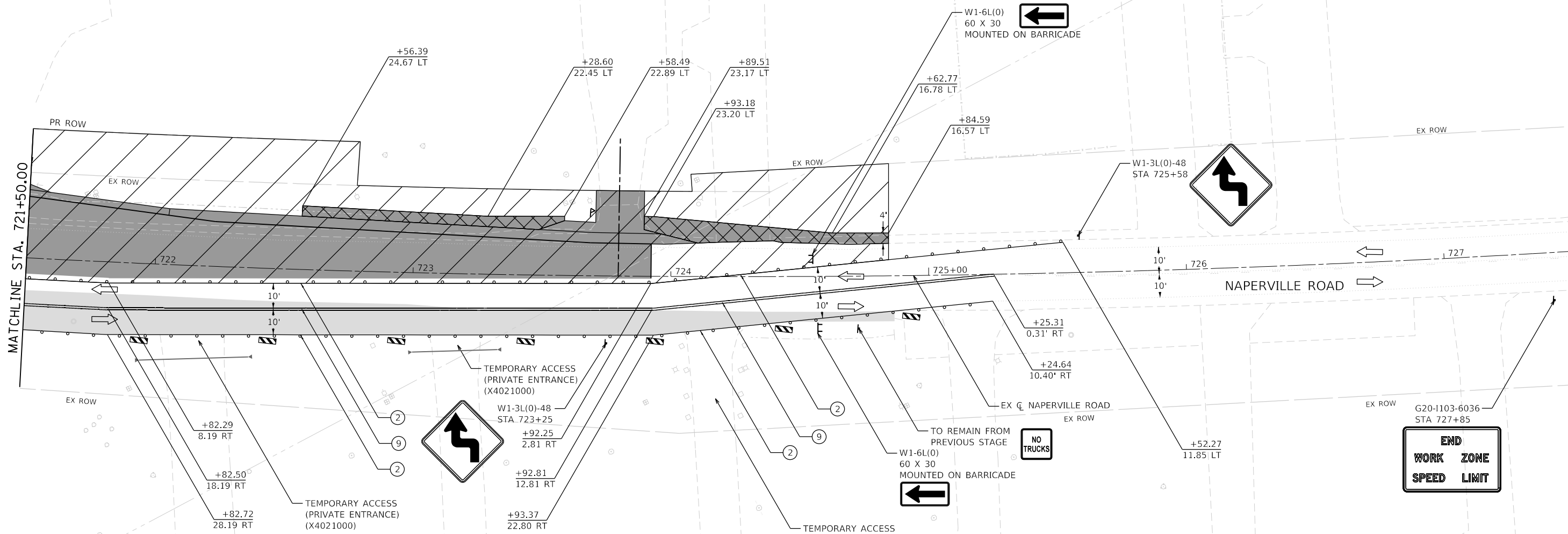
SCALE: 1"=20' SHEET 23 OF 31 SHEETS STA. 715+50 TO STA. 721+50

F.A.U. RTE.	SECTION	COUNTY	TOTAL SHEETS	SHEET NO.
0380	06-00040-00-FP	WILL	943	227
CONTRACT NO. 61H34			ILLINOIS FED. AID PROJECT	



NOTES

- ALL TEMPORARY ACCESS ENTRANCES SHALL BE CONSTRUCTED TO ENSURE THAT ACCESS IS PROVIDED THROUGHOUT ALL CONSTRUCTION STAGES UNTIL THE PERMANENT ENTRANCES HAVE BEEN CONSTRUCTED.



MOT LEGEND

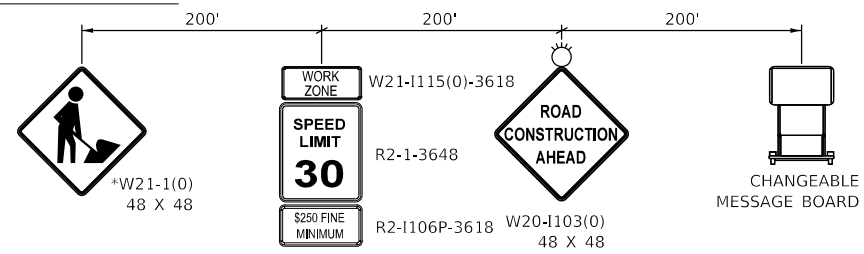
- TYPE III BARRICADE WITH STEADY-BURN LIGHT.
- VERTICAL PANELS
- DIRECTION OF TRAFFIC
- WORK ZONE
- PROPOSED PAVEMENT (CONSTRUCTED THIS STAGE)

- TEMPORARY PAVEMENT (CONSTRUCTED THIS STAGE)
- PROPOSED PAVEMENT OR TEMPORARY PAVEMENT (CONSTRUCTED PREVIOUS STAGE)
- PROPOSED STORM SEWER ITEM (CONSTRUCTED THIS STAGE)
- PROPOSED STORM SEWER ITEM (CONSTRUCTED PREVIOUS STAGE)
- TEMPORARY CONCRETE BARRIER
- TEMPORARY EDGE STRIPE WITH DRUMS OR TY II BARRICADES

TEMPORARY PAVEMENT MARKINGS - TYPE IV

- 4" YELLOW (SOLID)
- 4" WHITE (SOLID)
- 4" WHITE (10' DASH - 30' SKIP)
- 6" WHITE (DOT-DASH)
- 6" WHITE (SOLID)
- 12" YELLOW (DIAGONALS)
- 12" WHITE (DIAGONALS)
- 24" WHITE (STOP BAR)
- 4" DOUBLE YELLOW (SOLID) (11" C-C)
- LETTERS & SYMBOLS
- 4" WHITE (3' DASH - 9' SKIP)
- 4" YELLOW (10' SKIP - 30' DASH)

SOUTHBOUND NAPERVILLE ROAD ADVANCED SIGNING



* TO BE REMOVED WHEN WORKERS ARE NOT PRESENT FOR MORE THAN ONE HOUR.



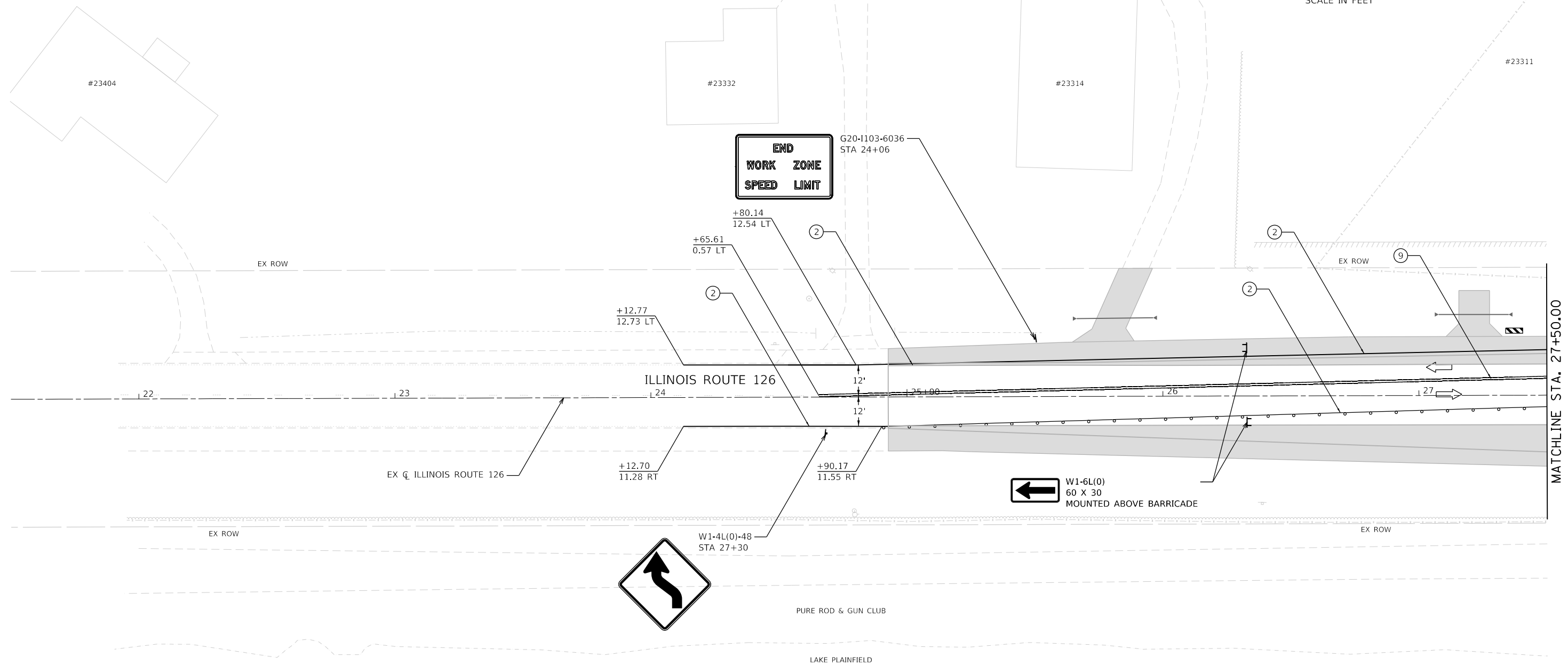
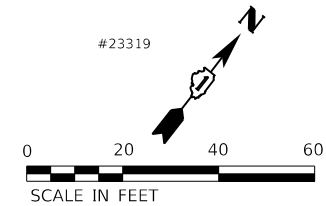
FILE NAME = sht-staging-stage01-19.dgn	DESIGNED - BF	REVISED -
MODEL NAME = Default	DRAWN - JJM	REVISED -
PLOT SCALE = 40,0000' / in.	CHECKED - MJW	REVISED -
PLOT DATE = 2/23/2024 (11:18:50 AM)	DATE - 09/29/2023	REVISED -

STATE OF ILLINOIS
DEPARTMENT OF TRANSPORTATION

**SUGGESTED SEQUENCE OF CONSTRUCTION
STAGE 1 - NAPERVILLE ROAD**

SCALE: 1"=20' SHEET 24 OF 31 SHEETS STA. 721+50 TO STA. 727+50

F.A.U. RTE.	SECTION	COUNTY	TOTAL SHEETS	SHEET NO.
0380	06-00040-00-FP	WILL	943	228
CONTRACT NO. 61H34			ILLINOIS FED. AID PROJECT	



MOT LEGEND

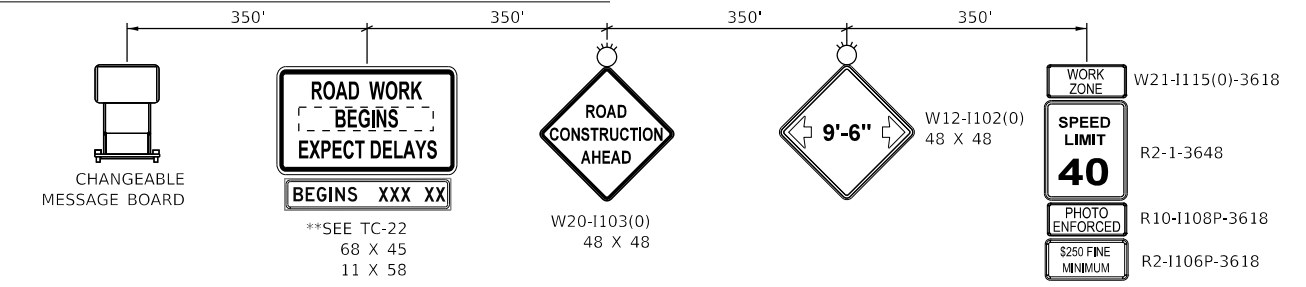
- TYPE III BARRICADE WITH STEADY-BURN LIGHT.
- VERTICAL PANELS
- DIRECTION OF TRAFFIC
- WORK ZONE
- PROPOSED PAVEMENT (CONSTRUCTED THIS STAGE)

- TEMPORARY PAVEMENT (CONSTRUCTED THIS STAGE)
- PROPOSED PAVEMENT OR TEMPORARY PAVEMENT (CONSTRUCTED PREVIOUS STAGE)
- PROPOSED STORM SEWER ITEM (CONSTRUCTED THIS STAGE)
- PROPOSED STORM SEWER ITEM (CONSTRUCTED PREVIOUS STAGE)
- TEMPORARY CONCRETE BARRIER
- TEMPORARY EDGE STRIPE WITH DRUMS OR TY II BARRICADES

TEMPORARY PAVEMENT MARKINGS - TYPE IV

- ① 4" YELLOW (SOLID)
- ② 4" WHITE (SOLID)
- ③ 4" WHITE (10' DASH - 30' SKIP)
- ④ 6" WHITE (DOT-DASH)
- ⑤ 6" WHITE (SOLID)
- ⑥ 12" YELLOW (DIAGONALS)
- ⑦ 12" WHITE (DIAGONALS)
- ⑧ 24" WHITE (STOP BAR)
- ⑨ 4" DOUBLE YELLOW (SOLID) (11" C-C)
- ⑩ LETTERS & SYMBOLS
- ⑪ 4" WHITE (3' DASH - 9' SKIP)
- ⑫ 4" YELLOW (10' SKIP - 30' DASH)

NORTHBOUND ILLINOIS ROUTE 126 ADVANCED SIGNING



** SIGN TO BE PAID FOR AS TEMPORARY INFORMATION SIGNING (Z0030850). ALL OTHER SIGNS TO BE PAID FOR AS TRAFFIC CONTROL AND PROTECTION, (SPECIAL) (X7010216).

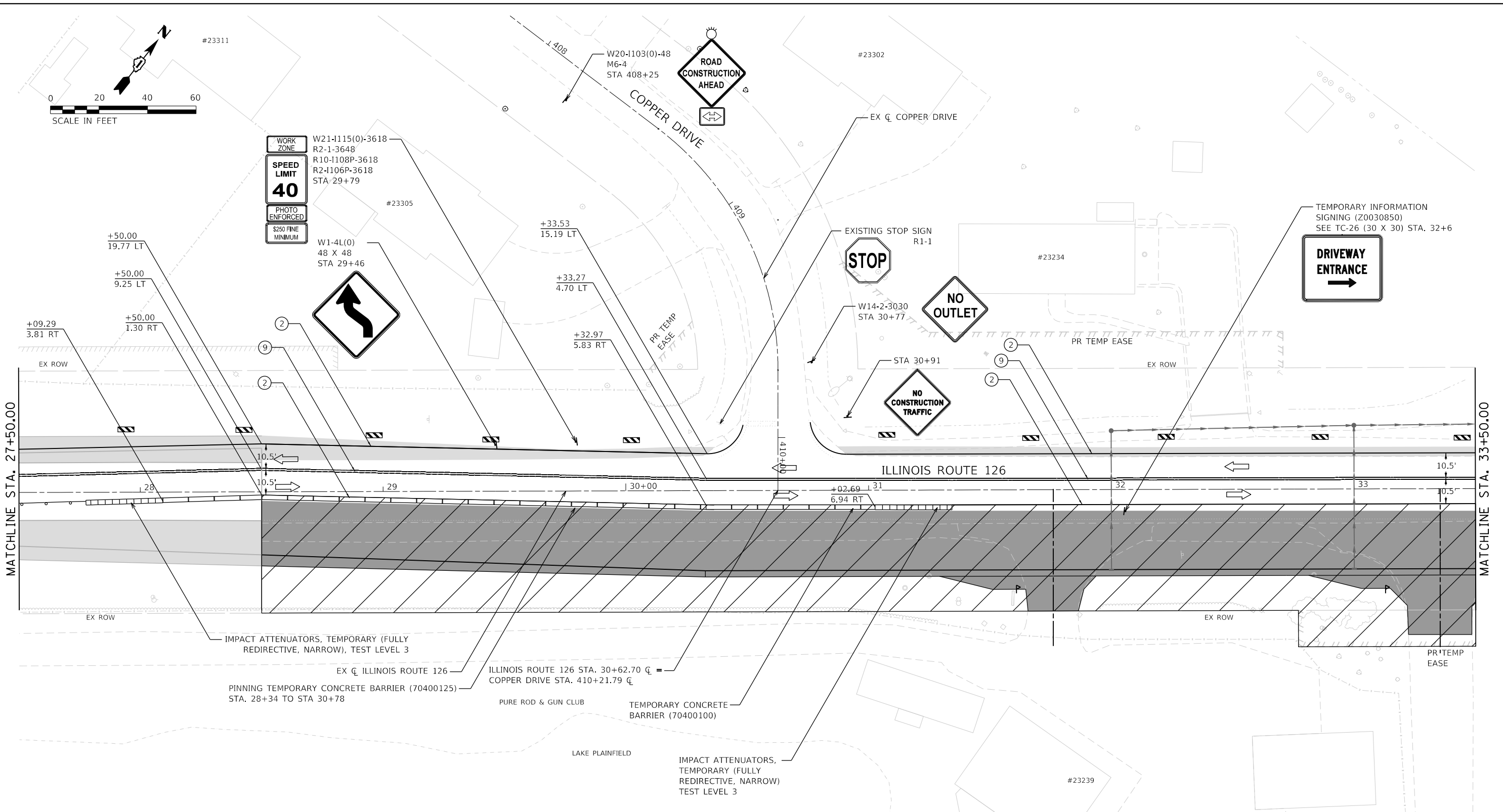
PLACE 150' IN ADVANCE OF WORK ZONE
* TO BE REMOVED WHEN WORKERS ARE NOT PRESENT FOR MORE THAN ONE HOUR.

	FILE NAME = site-staging-stage01-20.dgn	DESIGNED - BF	REVISED -
	MODEL NAME = Default	DRAWN - JJM	REVISED -
	PLOT SCALE = 40,0000' / in.	CHECKED - MJW	REVISED -
	PLOT DATE = 2/23/2024 (11:18:51 AM)	DATE - 09/29/2023	REVISED -

**STATE OF ILLINOIS
DEPARTMENT OF TRANSPORTATION**

SUGGESTED SEQUENCE OF CONSTRUCTION STAGE 1 - ILLINOIS ROUTE 126			
SCALE: 1"=20'	SHEET 25	OF 31 SHEETS	STA. 21+50 TO STA. 27+50

F.A.U. RTE.	SECTION	COUNTY	TOTAL SHEETS	SHEET NO.
0380	06-00040-00-FP	WILL	943	229
CONTRACT NO. 61H34				
ILLINOIS FED. AID PROJECT				



MOT LEGEND

- | | | | | | |
|--|--|--|--|--|------------------------------------|
| | TYPE III BARRICADE WITH STEADY-BURN LIGHT. | | TEMPORARY PAVEMENT (CONSTRUCTED THIS STAGE) | | 4" YELLOW (SOLID) |
| | VERTICAL PANELS | | PROPOSED PAVEMENT OR TEMPORARY PAVEMENT (CONSTRUCTED PREVIOUS STAGE) | | 4" WHITE (SOLID) |
| | DIRECTION OF TRAFFIC | | PROPOSED STORM SEWER ITEM (CONSTRUCTED THIS STAGE) | | 4" WHITE (10' DASH - 30' SKIP) |
| | WORK ZONE | | PROPOSED STORM SEWER ITEM (CONSTRUCTED PREVIOUS STAGE) | | 6" WHITE (DOT-DASH) |
| | PROPOSED PAVEMENT (CONSTRUCTED THIS STAGE) | | TEMPORARY CONCRETE BARRIER | | 6" WHITE (SOLID) |
| | | | TEMPORARY EDGE STRIPE WITH DRUMS OR TY II BARRICADES | | 12" YELLOW (DIAGONALS) |
| | | | | | 12" WHITE (DIAGONALS) |
| | | | | | 24" WHITE (STOP BAR) |
| | | | | | 4" DOUBLE YELLOW (SOLID) (11" C-C) |
| | | | | | LETTERS & SYMBOLS |
| | | | | | 4" WHITE (3' DASH - 9' SKIP) |
| | | | | | 4" YELLOW (10' SKIP - 30' DASH) |

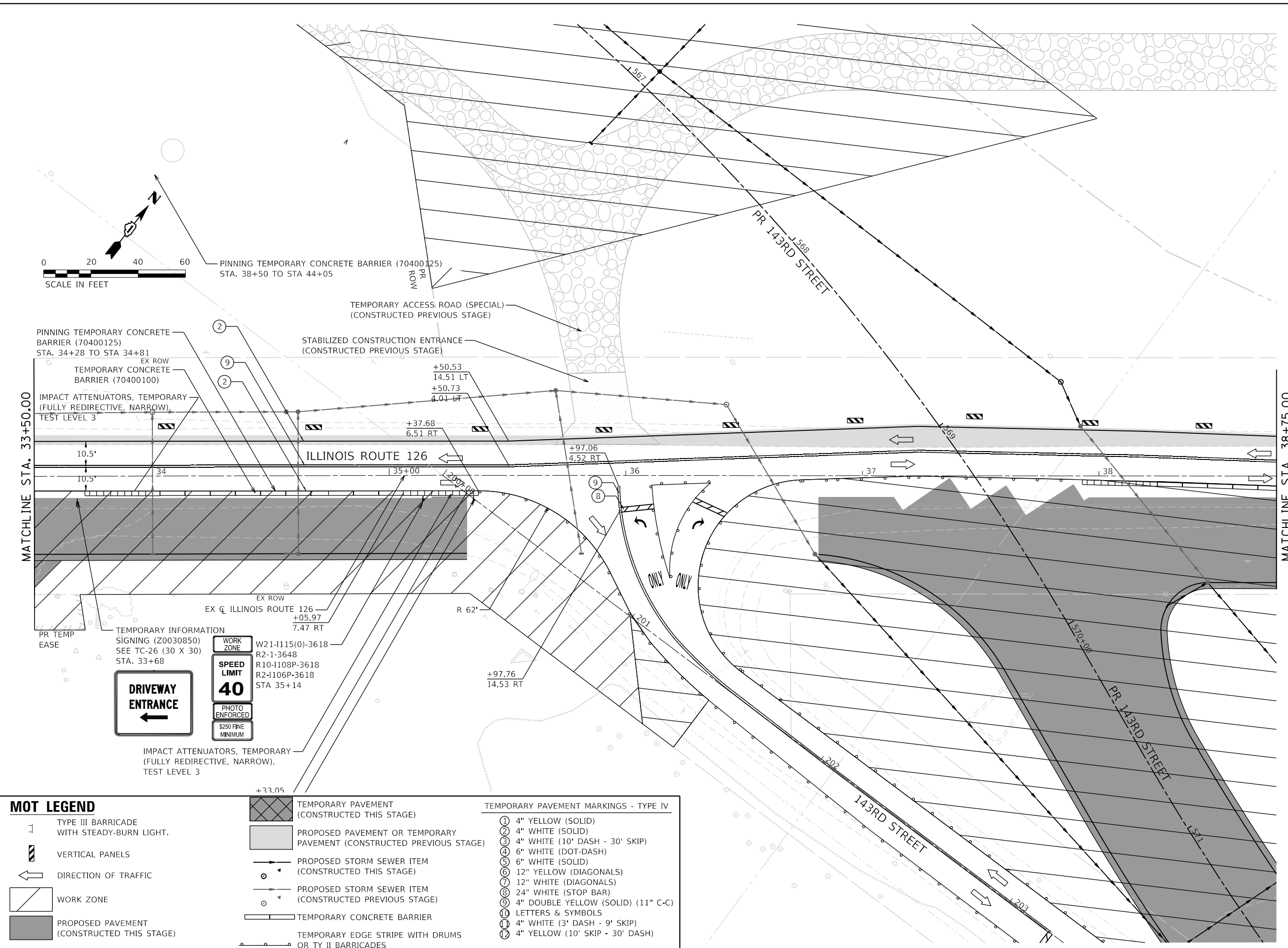
	FILE NAME = site-staging-stage01-21.dgn	DESIGNED - BF	REVISED -
	MODEL NAME = Default	DRAWN - JJM	REVISED -
	PLOT SCALE = 40,0000' / in.	CHECKED - MJW	REVISED -
	PLOT DATE = 2/23/2024 (11:18:52 AM)	DATE - 09/29/2023	REVISED -

**STATE OF ILLINOIS
 DEPARTMENT OF TRANSPORTATION**

**SUGGESTED SEQUENCE OF CONSTRUCTION
 STAGE 1 - ILLINOIS ROUTE 126**

SCALE: 1"=20' SHEET 26 OF 31 SHEETS STA. 27+50 TO STA. 33+50

F.A.U. RTE.	SECTION	COUNTY	TOTAL SHEETS	SHEET NO.
0380	06-00040-00-FP	WILL	943	230
CONTRACT NO. 61H34			ILLINOIS FED. AID PROJECT	



MOT LEGEND

- 1 TYPE III BARRICADE WITH STEADY-BURN LIGHT.
- VERTICAL PANELS
- DIRECTION OF TRAFFIC
- WORK ZONE
- PROPOSED PAVEMENT (CONSTRUCTED THIS STAGE)

- TEMPORARY PAVEMENT (CONSTRUCTED THIS STAGE)
- PROPOSED PAVEMENT OR TEMPORARY PAVEMENT (CONSTRUCTED PREVIOUS STAGE)
- PROPOSED STORM SEWER ITEM (CONSTRUCTED THIS STAGE)
- PROPOSED STORM SEWER ITEM (CONSTRUCTED PREVIOUS STAGE)
- TEMPORARY CONCRETE BARRIER
- TEMPORARY EDGE STRIPE WITH DRUMS OR TY II BARRICADES

TEMPORARY PAVEMENT MARKINGS - TYPE IV

- 1 4" YELLOW (SOLID)
- 2 4" WHITE (SOLID)
- 3 4" WHITE (10' DASH - 30' SKIP)
- 4 6" WHITE (DOT-DASH)
- 5 6" WHITE (SOLID)
- 6 12" YELLOW (DIAGONALS)
- 7 12" WHITE (DIAGONALS)
- 8 24" WHITE (STOP BAR)
- 9 4" DOUBLE YELLOW (SOLID) (11" C-C)
- 10 LETTERS & SYMBOLS
- 11 4" WHITE (3' DASH - 9' SKIP)
- 12 4" YELLOW (10' SKIP - 30' DASH)



FILE NAME =	sht-staging-stage01-22.dgn
MODEL NAME =	Default
PLOT SCALE =	40,0000' / 1in.
PLOT DATE =	2/23/2024 (11:18:53 AM)

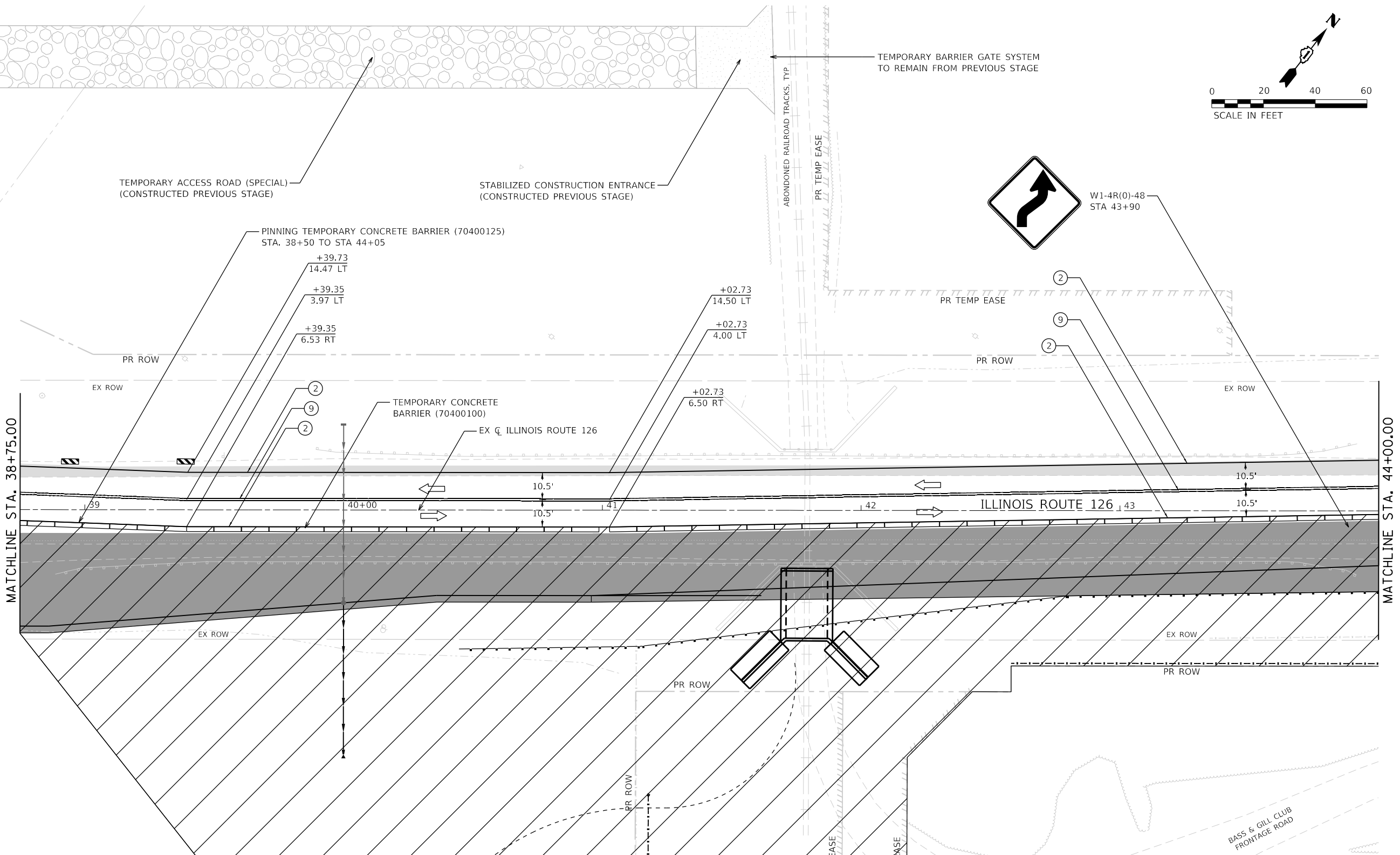
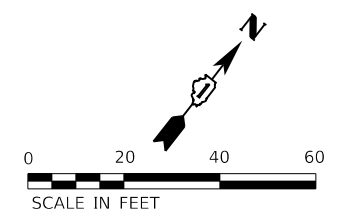
DESIGNED -	BF	REVISED -	
DRAWN -	JJM	REVISED -	
CHECKED -	MJW	REVISED -	
DATE -	09/29/2023	REVISED -	

REVISED -	
REVISED -	
REVISED -	
REVISED -	

**STATE OF ILLINOIS
DEPARTMENT OF TRANSPORTATION**

SUGGESTED SEQUENCE OF CONSTRUCTION			
STAGE 1 - ILLINOIS ROUTE 126			
SCALE: 1"=20'	SHEET 27	OF 31 SHEETS	STA. 33+50 TO STA. 36+00

F.A.U. RTÉ.	SECTION	COUNTY	TOTAL SHEETS	SHEET NO.
0380	06-00040-00-FP	WILL	943	231
ILLINOIS FED. AID PROJECT			CONTRACT NO. 61H34	



MOT LEGEND

- TYPE III BARRICADE WITH STEADY-BURN LIGHT.
- VERTICAL PANELS
- DIRECTION OF TRAFFIC
- WORK ZONE
- PROPOSED PAVEMENT (CONSTRUCTED THIS STAGE)

- TEMPORARY PAVEMENT (CONSTRUCTED THIS STAGE)
- PROPOSED PAVEMENT OR TEMPORARY PAVEMENT (CONSTRUCTED PREVIOUS STAGE)
- PROPOSED STORM SEWER ITEM (CONSTRUCTED THIS STAGE)
- PROPOSED STORM SEWER ITEM (CONSTRUCTED PREVIOUS STAGE)
- TEMPORARY CONCRETE BARRIER
- TEMPORARY EDGE STRIPE WITH DRUMS OR TY II BARRICADES

TEMPORARY PAVEMENT MARKINGS - TYPE IV

- ① 4" YELLOW (SOLID)
- ② 4" WHITE (SOLID)
- ③ 4" WHITE (10' DASH - 30' SKIP)
- ④ 6" WHITE (DOT-DASH)
- ⑤ 6" WHITE (SOLID)
- ⑥ 12" YELLOW (DIAGONALS)
- ⑦ 12" WHITE (DIAGONALS)
- ⑧ 24" WHITE (STOP BAR)
- ⑨ 4" DOUBLE YELLOW (SOLID) (11" C-C)
- ⑩ LETTERS & SYMBOLS
- ⑪ 4" WHITE (3' DASH - 9' SKIP)
- ⑫ 4" YELLOW (10' SKIP - 30' DASH)



FILE NAME =	sht-stag1g-stage01-23.dgn
MODEL NAME =	Default
PLOT SCALE =	40,0000' / 1in.
PLOT DATE =	2/23/2024 (11:18:55 AM)

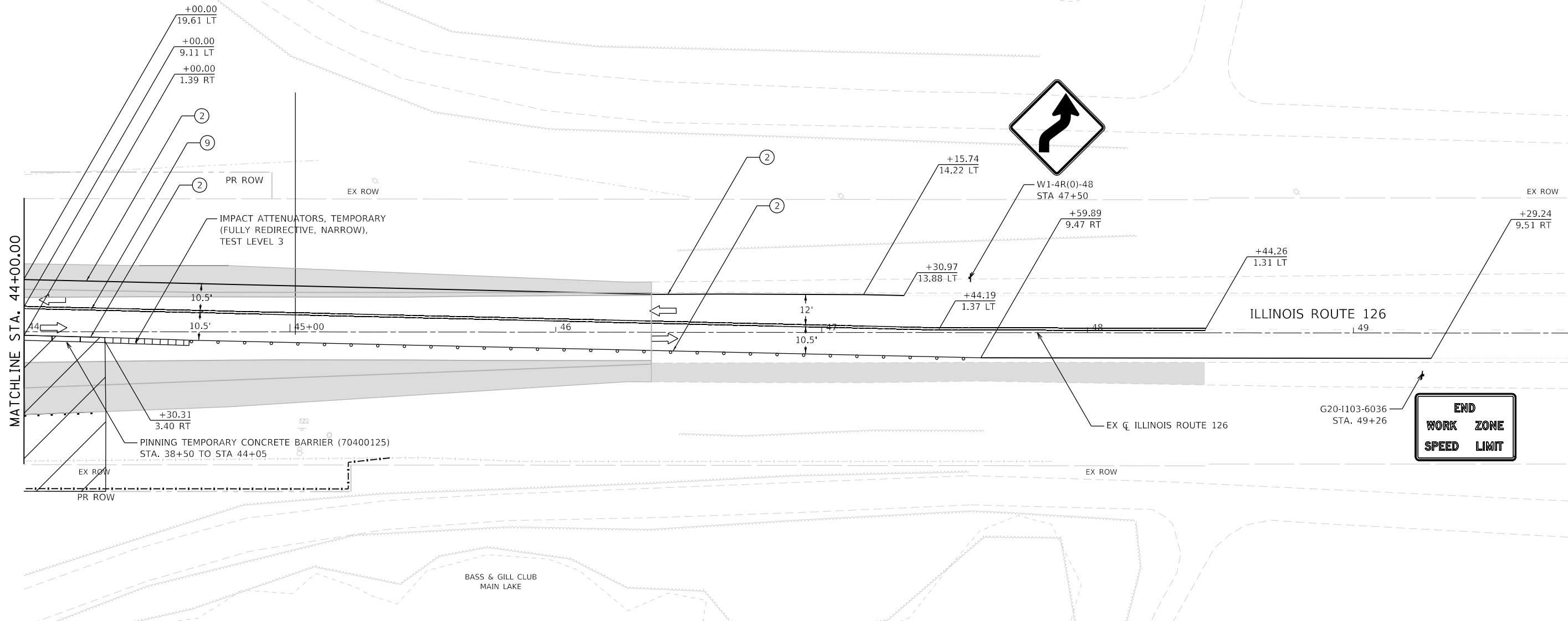
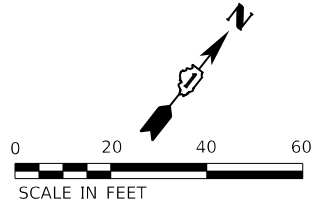
DESIGNED -	BF	REVISED -	
DRAWN -	JJM	REVISED -	
CHECKED -	MJW	REVISED -	
DATE -	09/29/2023	REVISED -	

**STATE OF ILLINOIS
DEPARTMENT OF TRANSPORTATION**

**SUGGESTED SEQUENCE OF CONSTRUCTION
STAGE 1 - ILLINOIS ROUTE 126**

SCALE: 1"=20' SHEET 28 OF 31 SHEETS STA. 38+75 TO STA. 44+00

F.A.U. RTE.	SECTION	COUNTY	TOTAL SHEETS	SHEET NO.
0380	06-00040-00-FP	WILL	943	232
CONTRACT NO. 61H34			ILLINOIS FED. AID PROJECT	



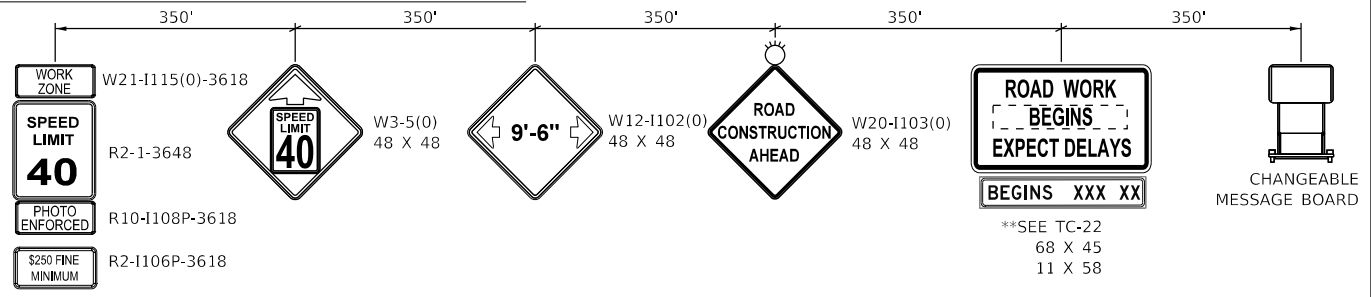
MOT LEGEND

- TYPE III BARRICADE WITH STEADY-BURN LIGHT.
- VERTICAL PANELS
- DIRECTION OF TRAFFIC
- WORK ZONE
- PROPOSED PAVEMENT (CONSTRUCTED THIS STAGE)

- TEMPORARY PAVEMENT (CONSTRUCTED THIS STAGE)
- PROPOSED PAVEMENT OR TEMPORARY PAVEMENT (CONSTRUCTED PREVIOUS STAGE)
- PROPOSED STORM SEWER ITEM (CONSTRUCTED THIS STAGE)
- PROPOSED STORM SEWER ITEM (CONSTRUCTED PREVIOUS STAGE)
- TEMPORARY CONCRETE BARRIER
- TEMPORARY EDGE STRIPE WITH DRUMS OR TY II BARRICADES

- TEMPORARY PAVEMENT MARKINGS - TYPE IV
- ① 4" YELLOW (SOLID)
 - ② 4" WHITE (SOLID)
 - ③ 4" WHITE (10' DASH - 30' SKIP)
 - ④ 6" WHITE (DOT-DASH)
 - ⑤ 6" WHITE (SOLID)
 - ⑥ 12" YELLOW (DIAGONALS)
 - ⑦ 12" WHITE (DIAGONALS)
 - ⑧ 24" WHITE (STOP BAR)
 - ⑨ 4" DOUBLE YELLOW (SOLID) (11" C-C) LETTERS & SYMBOLS
 - ⑩ 4" WHITE (3' DASH - 9' SKIP)
 - ⑪ 4" YELLOW (10' SKIP - 30' DASH)

SOUTHBOUND ILLINOIS ROUTE 126 ADVANCED SIGNING



* TO BE REMOVED WHEN WORKERS ARE NOT PRESENT FOR MORE THAN ONE HOUR.

** SIGN TO BE PAID FOR AS TEMPORARY INFORMATION SIGNING (Z0030850). ALL OTHER SIGNS TO BE PAID FOR AS TRAFFIC CONTROL AND PROTECTION, (SPECIAL) (X7010216).



FILE NAME = sht-staging-stage01-24.dwg	DESIGNED - BF	REVISED -
MODEL NAME = Default	DRAWN - JJM	REVISED -
PLOT SCALE = 40,0000' / in.	CHECKED - MJW	REVISED -
PLOT DATE = 2/23/2024 (11:18:56 AM)	DATE - 09/29/2023	REVISED -

STATE OF ILLINOIS
DEPARTMENT OF TRANSPORTATION

SUGGESTED SEQUENCE OF CONSTRUCTION			
STAGE 1 - ILLINOIS ROUTE 126			
SCALE: 1"=20'	SHEET 29	OF 31 SHEETS	STA. 44+00 TO STA. 50+00

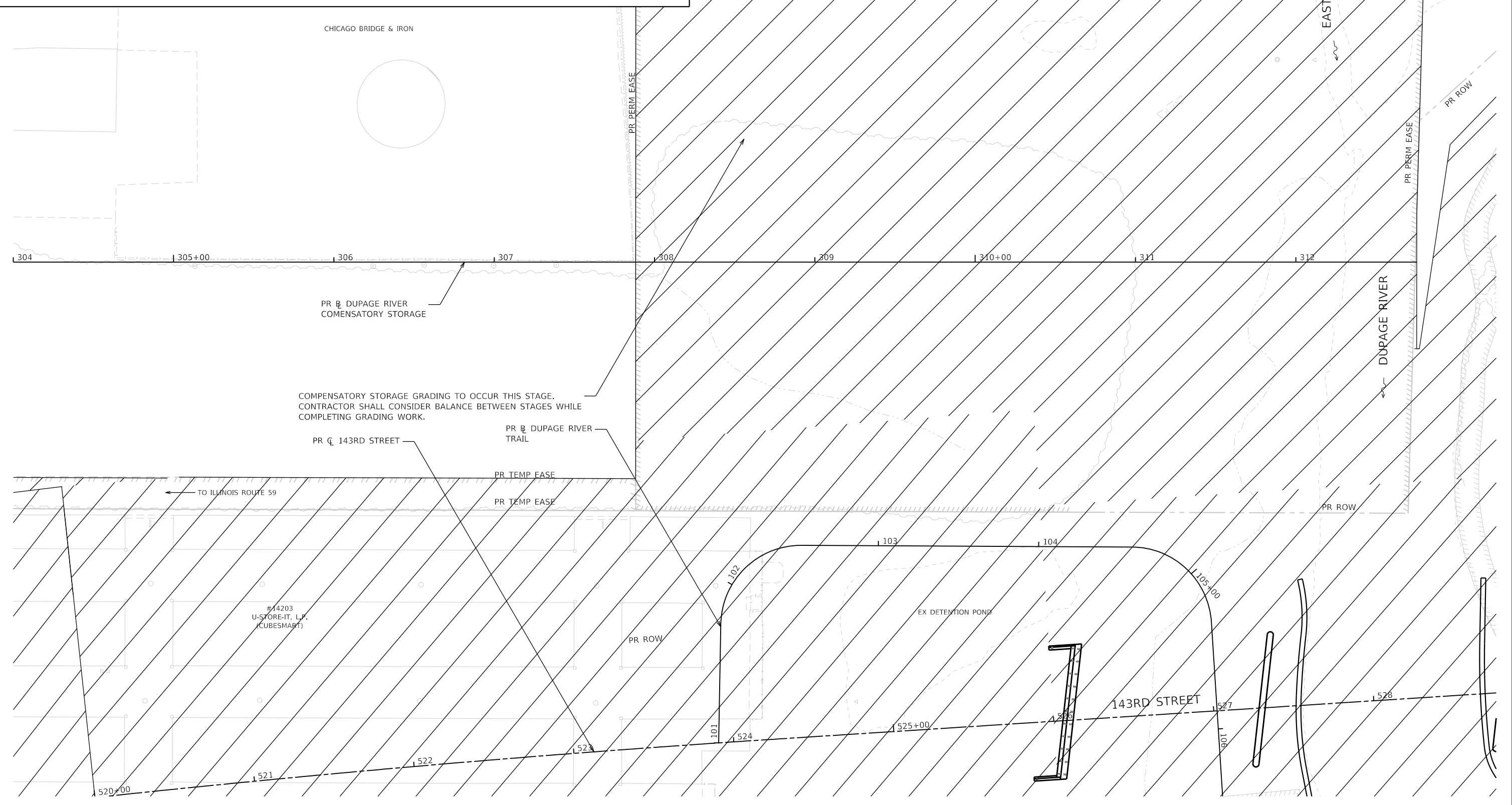
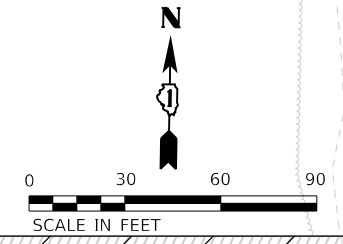
F.A.U. RTE.	SECTION	COUNTY	TOTAL SHEETS	SHEET NO.
0380	06-00040-00-FP	WILL	943	233
CONTRACT NO. 61H34			ILLINOIS FED. AID PROJECT	

MOT LEGEND

- TYPE III BARRICADE WITH STEADY-BURN LIGHT.
- TEMPORARY EDGE STRIPE WITH DRUMS OR TY II BARRICADES OR VERTICAL PANELS
- DIRECTION OF TRAFFIC
- WORK ZONE
- PROPOSED PAVEMENT (CONSTRUCTED THIS STAGE)

- TEMPORARY PAVEMENT (CONSTRUCTED THIS STAGE)
- PROPOSED PAVEMENT OR TEMPORARY PAVEMENT (CONSTRUCTED PREVIOUS STAGE)
- PROPOSED STORM SEWER ITEM (CONSTRUCTED THIS STAGE)
- PROPOSED STORM SEWER ITEM (CONSTRUCTED PREVIOUS STAGE)

- #### TEMPORARY PAVEMENT MARKINGS
- ① 4" YELLOW (SOLID)
 - ② 4" WHITE (SOLID)
 - ③ 4" WHITE (SKIP-DASH)
 - ④ 6" WHITE (DOT-DASH)
 - ⑤ 6" WHITE (SOLID)
 - ⑥ 12" YELLOW (DIAGONALS)
 - ⑦ 12" WHITE (DIAGONALS)
 - ⑧ 24" WHITE (STOP BAR)
 - ⑨ 4" DOUBLE YELLOW (SOLID)
 - ⑩ LETTERS & SYMBOLS



COMPENSATORY STORAGE GRADING TO OCCUR THIS STAGE. CONTRACTOR SHALL CONSIDER BALANCE BETWEEN STAGES WHILE COMPLETING GRADING WORK.

	FILE NAME = site-staging-stage01-26.dgn	DESIGNED - BF	REVISED -
	MODEL NAME = Default	DRAWN - JJM	REVISED -
	PLOT SCALE = 60,0000' / in.	CHECKED - MJW	REVISED -
	PLOT DATE = 2/23/2024 (11:18:57 AM)	DATE - 09/29/2023	REVISED -

**STATE OF ILLINOIS
 DEPARTMENT OF TRANSPORTATION**






**SUGGESTED SEQUENCE OF CONSTRUCTION
 STAGE 1 - DUPAGE RIVER COMPENSATORY STORAGE**







SCALE: 1"=30' SHEET 30 OF 31 SHEETS STA. TO STA.

F.A.U. RTE.	SECTION	COUNTY	TOTAL SHEETS	SHEET NO.
0380	06-00040-00-FP	WILL	943	234
CONTRACT NO. 61H34			ILLINOIS FED. AID PROJECT	

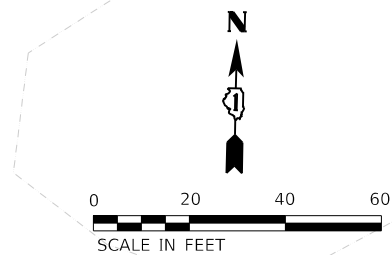
PEN TABLE
PLOT DRIVER
= Plainfield_Staging_Stage_1_Plan.tbl
= plotnlayershow.ctb

MOT LEGEND

-  TYPE III BARRICADE WITH STEADY-BURN LIGHT.
-  VERTICAL PANELS
-  DIRECTION OF TRAFFIC
-  WORK ZONE
-  PROPOSED PAVEMENT (CONSTRUCTED THIS STAGE)

-  TEMPORARY PAVEMENT (CONSTRUCTED THIS STAGE)
-  PROPOSED PAVEMENT OR TEMPORARY PAVEMENT (CONSTRUCTED PREVIOUS STAGE)
-  PROPOSED STORM SEWER ITEM (CONSTRUCTED THIS STAGE)
-  PROPOSED STORM SEWER ITEM (CONSTRUCTED PREVIOUS STAGE)
-  TEMPORARY CONCRETE BARRIER
-  TEMPORARY EDGE STRIPE WITH DRUMS OR TY II BARRICADES

- TEMPORARY PAVEMENT MARKINGS - TYPE IV
- ① 4" YELLOW (SOLID)
 - ② 4" WHITE (SOLID)
 - ③ 4" WHITE (10' DASH - 30' SKIP)
 - ④ 6" WHITE (DOT-DASH)
 - ⑤ 6" WHITE (SOLID)
 - ⑥ 12" YELLOW (DIAGONALS)
 - ⑦ 12" WHITE (DIAGONALS)
 - ⑧ 24" WHITE (STOP BAR)
 - ⑨ 4" DOUBLE YELLOW (SOLID) (11" C-C)
 - ⑩ LETTERS & SYMBOLS
 - ⑪ 4" WHITE (3' DASH - 9' SKIP)
 - ⑫ 4" YELLOW (10' SKIP - 30' DASH)



COMPENSATORY STORAGE GRADING TO OCCUR THIS STAGE. CONTRACTOR SHALL CONSIDER BALANCE BETWEEN STAGES WHILE COMPLETING GRADING WORK.

BASS & GILL CLUB
FLETCHER LAKE

#14205
(NAPERVILLE ROAD)

#14209
(NAPERVILLE ROAD)

#14213
(NAPERVILLE ROAD)

143RD STREET

PR Q 143RD STREET

544 545+00 546 547 548 549

DIRECTORY = L:\Plainfield\1602420240_143rdDrawRoadway\CADD_Sheets\ USER NAME = Jeremy Metz



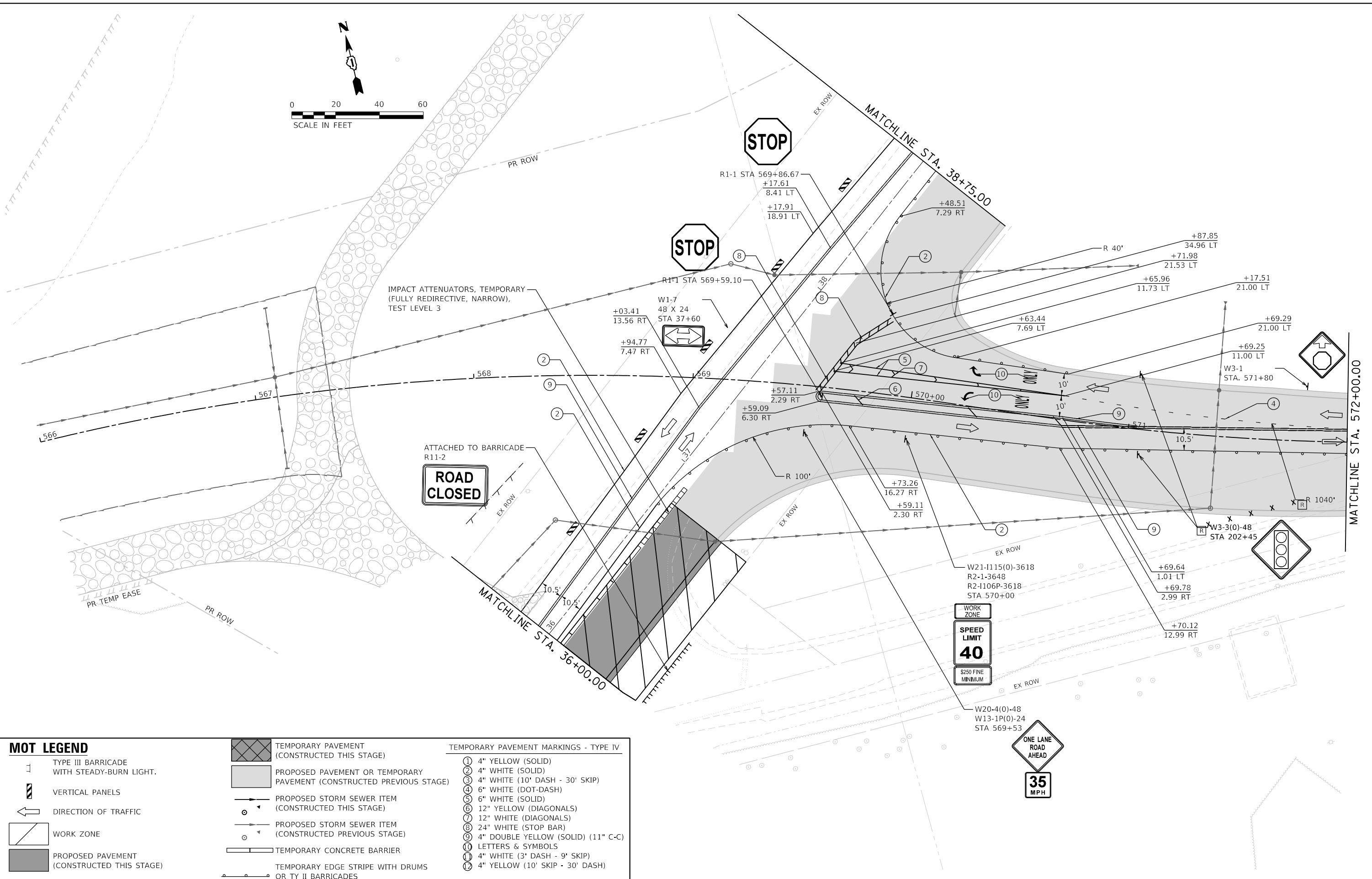
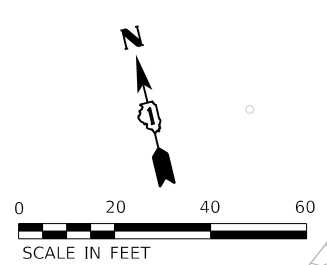
FILE NAME = site-staging-stage01-27.dgn	DESIGNED - BF	REVISED -
MODEL NAME = Default	DRAWN - JJM	REVISED -
PLOT SCALE = 40,0000' / in.	CHECKED - MJW	REVISED -
PLOT DATE = 2/23/2024 (11:18:58 AM)	DATE - 09/29/2023	REVISED -

**STATE OF ILLINOIS
DEPARTMENT OF TRANSPORTATION**

**SUGGESTED SEQUENCE OF CONSTRUCTION
STAGE 1 - BASS & GILL CLUB WEST COMPENSATORY STORAGE**

SCALE: 1"=20' SHEET 31 OF 31 SHEETS STA. TO STA.

F.A.U. RTE.	SECTION	COUNTY	TOTAL SHEETS	SHEET NO.
0380	06-00040-00-FP	WILL	943	235
ILLINOIS FED. AID PROJECT			CONTRACT NO. 61H34	



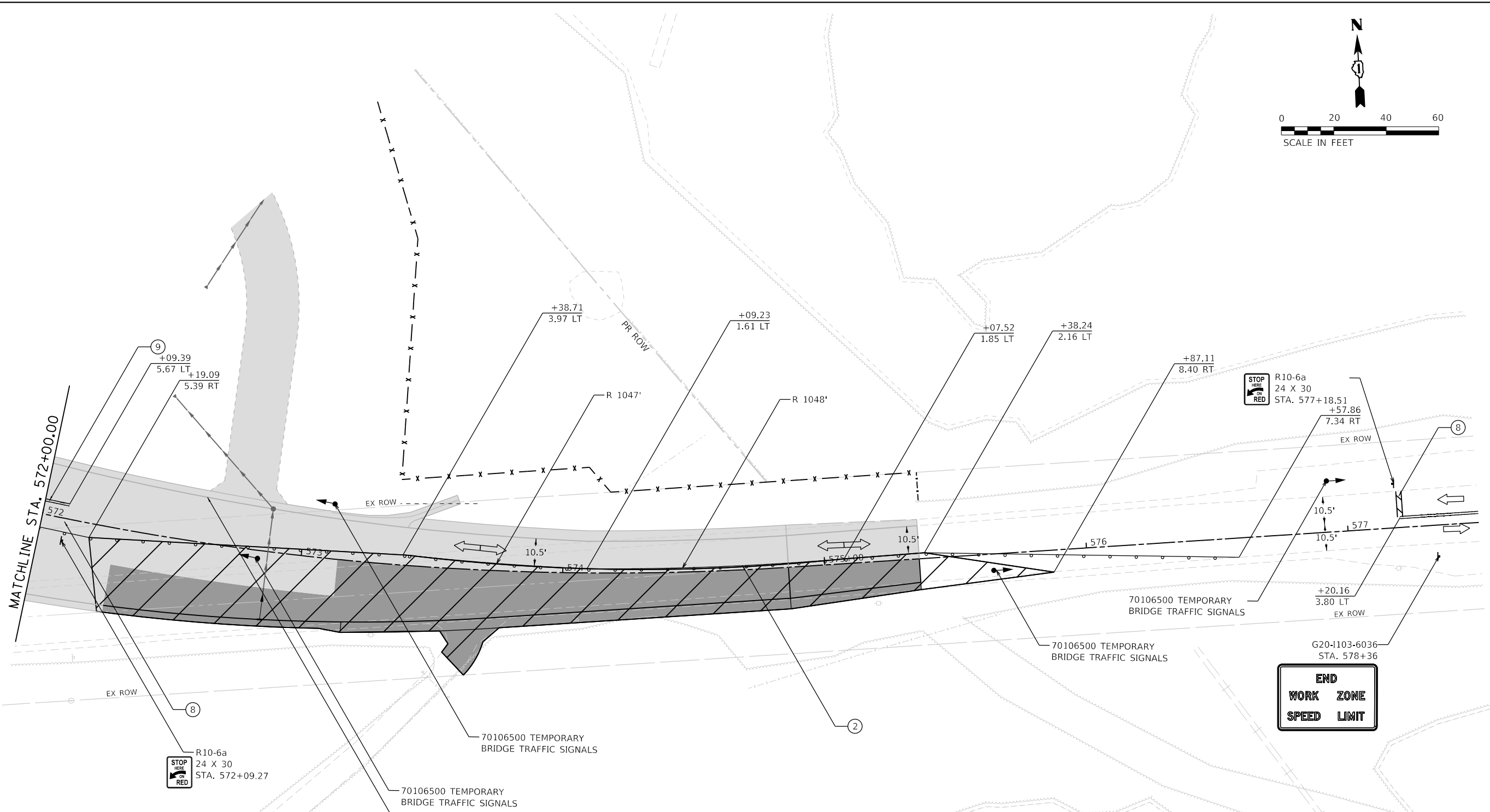
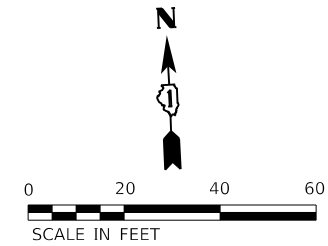
MOT LEGEND		TEMPORARY PAVEMENT MARKINGS - TYPE IV	
	TYPE III BARRICADE WITH STEADY-BURN LIGHT.		4" YELLOW (SOLID)
	VERTICAL PANELS		4" WHITE (SOLID)
	DIRECTION OF TRAFFIC		4" WHITE (10' DASH - 30' SKIP)
	WORK ZONE		6" WHITE (DOT-DASH)
	PROPOSED PAVEMENT (CONSTRUCTED THIS STAGE)		6" WHITE (SOLID)
	TEMPORARY PAVEMENT (CONSTRUCTED THIS STAGE)		12" YELLOW (DIAGONALS)
	PROPOSED STORM SEWER ITEM (CONSTRUCTED THIS STAGE)		12" WHITE (DIAGONALS)
	PROPOSED STORM SEWER ITEM (CONSTRUCTED PREVIOUS STAGE)		24" WHITE (STOP BAR)
	TEMPORARY CONCRETE BARRIER		4" DOUBLE YELLOW (SOLID) (11" C-C)
	TEMPORARY EDGE STRIPE WITH DRUMS OR TY II BARRICADES		LETTERS & SYMBOLS
			4" WHITE (3' DASH - 9' SKIP)
			4" YELLOW (10' SKIP - 30' DASH)

	FILE NAME = site-staging-stage01B-12.dwg	DESIGNED - BF	REVISED -
	MODEL NAME = Default	DRAWN - JJM	REVISED -
	PLOT SCALE = 40,0000' / in.	CHECKED - MJW	REVISED -
	PLOT DATE = 2/23/2024 (11:16:00 AM)	DATE - 09/29/2023	REVISED -

**STATE OF ILLINOIS
DEPARTMENT OF TRANSPORTATION**

SUGGESTED SEQUENCE OF CONSTRUCTION STAGE 1B - 143RD STREET			
SCALE: 1"=20'	SHEET 1	OF 3 SHEETS	STA. 566+00 TO STA. 572+00

F.A.U. RTE.	SECTION	COUNTY	TOTAL SHEETS	SHEET NO.
0380	06-00040-00-FP	WILL	943	236
CONTRACT NO. 61H34			ILLINOIS FED. AID PROJECT	



MOT LEGEND

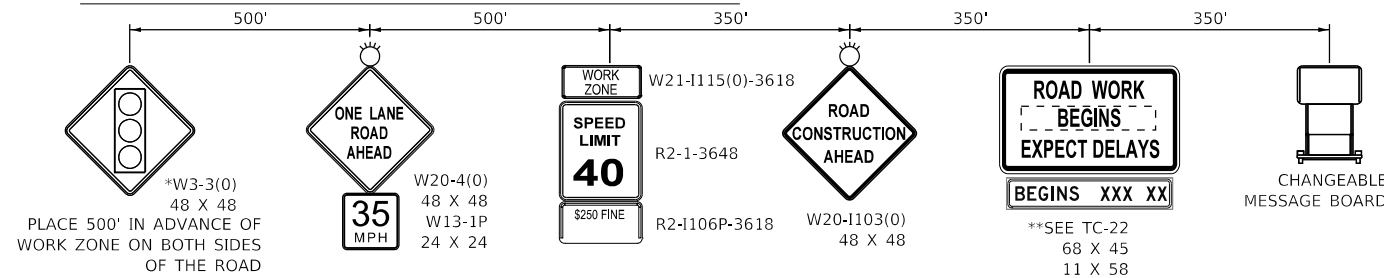
- TYPE III BARRICADE WITH STEADY-BURN LIGHT.
- VERTICAL PANELS
- DIRECTION OF TRAFFIC
- WORK ZONE
- PROPOSED PAVEMENT (CONSTRUCTED THIS STAGE)

- TEMPORARY PAVEMENT (CONSTRUCTED THIS STAGE)
- PROPOSED PAVEMENT OR TEMPORARY PAVEMENT (CONSTRUCTED PREVIOUS STAGE)
- PROPOSED STORM SEWER ITEM (CONSTRUCTED THIS STAGE)
- PROPOSED STORM SEWER ITEM (CONSTRUCTED PREVIOUS STAGE)
- TEMPORARY CONCRETE BARRIER
- TEMPORARY EDGE STRIPE WITH DRUMS OR TY II BARRICADES

TEMPORARY PAVEMENT MARKINGS - TYPE IV

- ① 4" YELLOW (SOLID)
- ② 4" WHITE (SOLID)
- ③ 4" WHITE (10' DASH - 30' SKIP)
- ④ 6" WHITE (DOT-DASH)
- ⑤ 6" WHITE (SOLID)
- ⑥ 12" YELLOW (DIAGONALS)
- ⑦ 12" WHITE (DIAGONALS)
- ⑧ 24" WHITE (STOP BAR)
- ⑨ 4" DOUBLE YELLOW (SOLID) (11" C-C)
- ⑩ LETTERS & SYMBOLS
- ⑪ 4" WHITE (3' DASH - 9' SKIP)
- ⑫ 4" YELLOW (10' SKIP - 30' DASH)

WESTBOUND 143RD STREET ADVANCED SIGNING



* TO BE REMOVED WHEN WORKERS ARE NOT PRESENT FOR MORE THAN ONE HOUR.

** SIGN TO BE PAID FOR AS TEMPORARY INFORMATION SIGNING (Z0030850). ALL OTHER SIGNS TO BE PAID FOR AS TRAFFIC CONTROL AND PROTECTION, (SPECIAL) (X7010216).



FILE NAME = sht-staging-stage01B-13.dgn
MODEL NAME = Default
PLOT SCALE = 40,0000' / in.
PLOT DATE = 2/23/2024 (11:16:01 AM)

DESIGNED - BF
DRAWN - JJM
CHECKED - MJW
DATE - 09/29/2023

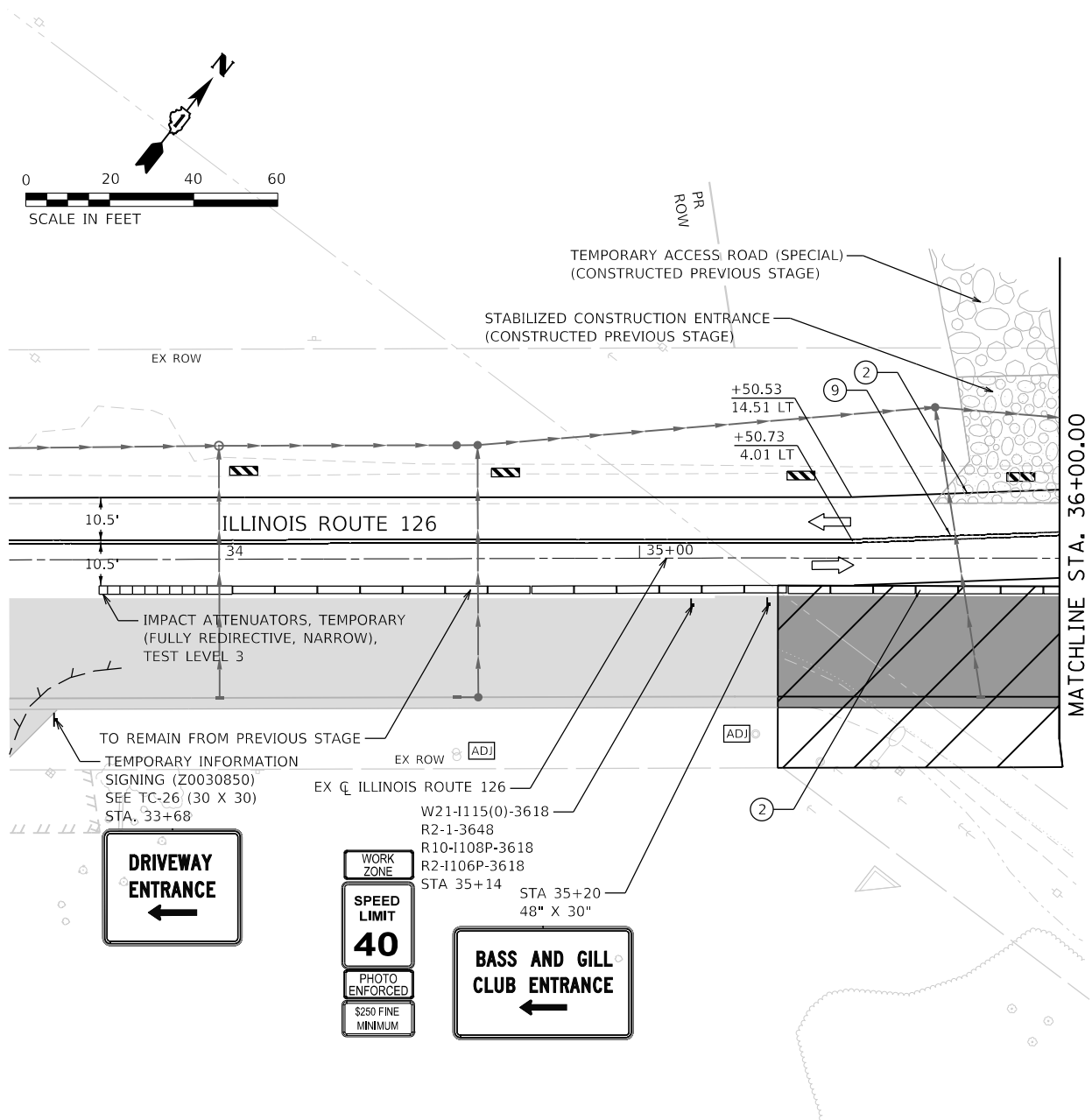
REVISED -
REVISED -
REVISED -
REVISED -

STATE OF ILLINOIS
DEPARTMENT OF TRANSPORTATION

SUGGESTED SEQUENCE OF CONSTRUCTION
STAGE 1B - 143RD STREET

SCALE: 1"=20' SHEET 2 OF 3 SHEETS STA. 572+00 TO STA. 577+50

F.A.U. RTE.	SECTION	COUNTY	TOTAL SHEETS	SHEET NO.
0380	06-00040-00-FP	WILL	943	237
CONTRACT NO. 61H34			ILLINOIS FED. AID PROJECT	



MOT LEGEND

- TYPE III BARRICADE WITH STEADY-BURN LIGHT.
- VERTICAL PANELS
- DIRECTION OF TRAFFIC
- WORK ZONE
- PROPOSED PAVEMENT (CONSTRUCTED THIS STAGE)
- TEMPORARY PAVEMENT (CONSTRUCTED THIS STAGE)
- PROPOSED PAVEMENT OR TEMPORARY PAVEMENT (CONSTRUCTED PREVIOUS STAGE)
- PROPOSED STORM SEWER ITEM (CONSTRUCTED THIS STAGE)
- PROPOSED STORM SEWER ITEM (CONSTRUCTED PREVIOUS STAGE)
- TEMPORARY CONCRETE BARRIER
- TEMPORARY EDGE STRIPE WITH DRUMS OR TY II BARRICADES
- TEMPORARY PAVEMENT MARKINGS - TYPE IV**
 - ① 4" YELLOW (SOLID)
 - ② 4" WHITE (SOLID)
 - ③ 4" WHITE (10' DASH - 30' SKIP)
 - ④ 6" WHITE (DOT-DASH)
 - ⑤ 6" WHITE (SOLID)
 - ⑥ 12" YELLOW (DIAGONALS)
 - ⑦ 12" WHITE (DIAGONALS)
 - ⑧ 24" WHITE (STOP BAR)
 - ⑨ 4" DOUBLE YELLOW (SOLID) (11" C-C)
 - ⑩ LETTERS & SYMBOLS
 - ⑪ 4" WHITE (3' DASH - 9' SKIP)
 - ⑫ 4" YELLOW (10' SKIP - 30' DASH)



FILE NAME =	shk-staging-stage01B-22.dgn	DESIGNED -	BF	REVISED -	
MODEL NAME =	Default	DRAWN -	JJM	REVISED -	
PLOT SCALE =	40,0000' / 1in.	CHECKED -	MJW	REVISED -	
PLOT DATE =	2/23/2024 (11:16:03 AM)	DATE -	09/29/2023	REVISED -	

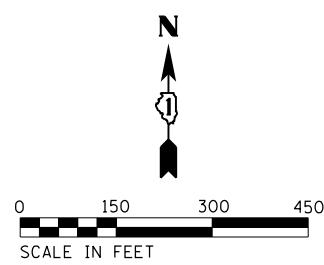
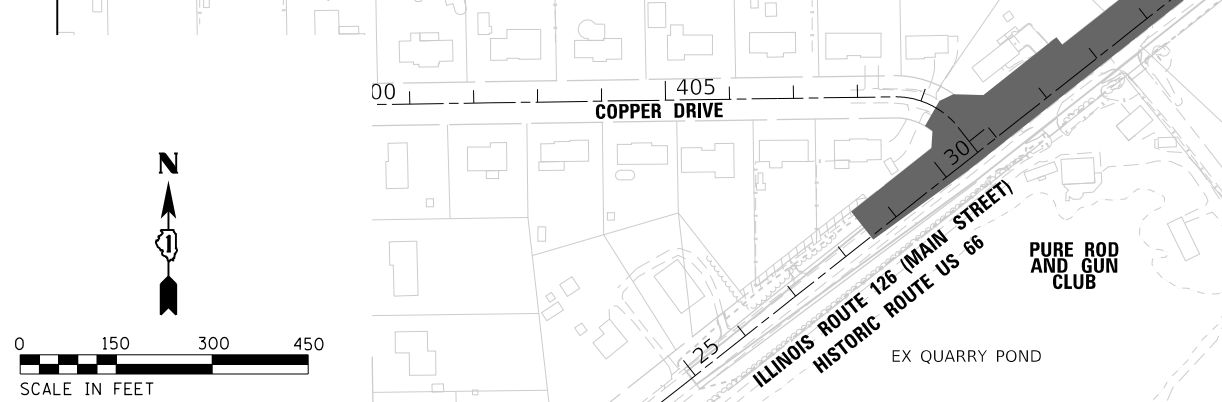
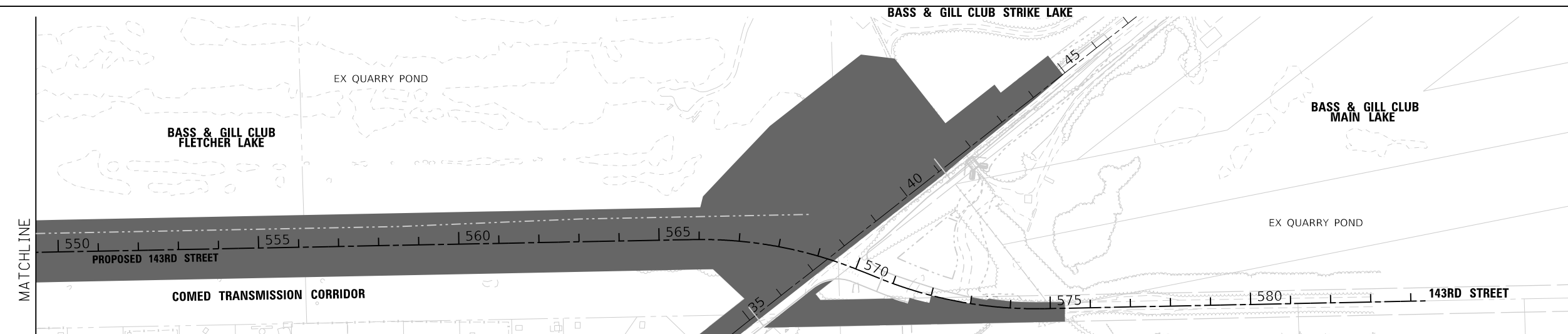
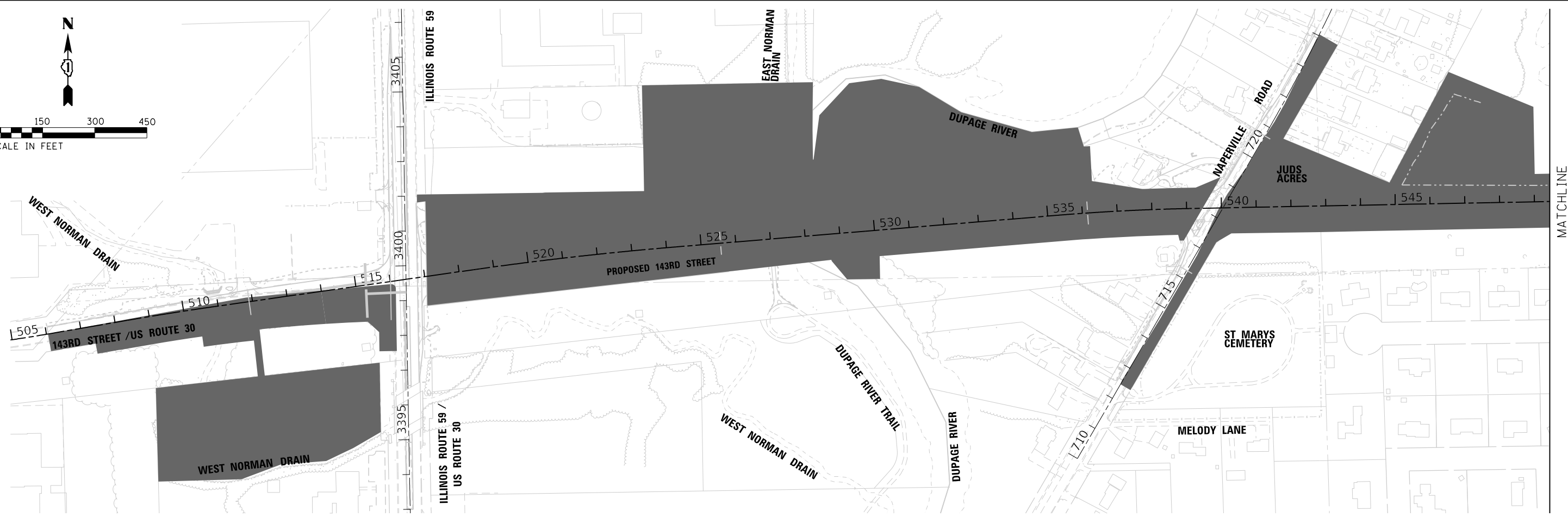
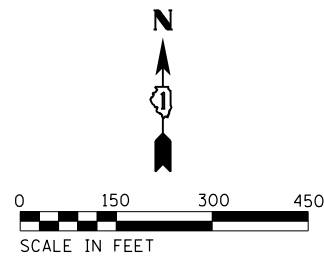
**STATE OF ILLINOIS
DEPARTMENT OF TRANSPORTATION**

**SUGGESTED SEQUENCE OF CONSTRUCTION
STAGE 1B - ILLINOIS ROUTE 126**

SCALE: 1"=20' SHEET 3 OF 3 SHEETS STA. 33+50 TO STA. 36+00

F.A.U. RTE.	SECTION	COUNTY	TOTAL SHEETS	SHEET NO.
0380	06-00040-00-FP	WILL	943	238
CONTRACT NO. 61H34			ILLINOIS FED. AID PROJECT	

PEN TABLE = PlainField.Staging.Overview.tbl
 PLOT DRIVER = pdfNLAYERSbuplctfg



SUGGESTED SEQUENCE OF CONSTRUCTION
STAGE 2

- 143RD STREET/US ROUTE 30 WEST OF ILLINOIS ROUTE 59
1. BUILD SOUTH SIDE OF ROADWAY IMPROVEMENTS.
 2. INSTALL DRAINAGE AND UTILITIES
 3. CONSTRUCT WEST NORMAN DRAIN CULVERT EXTENSION (SOUTH SIDE).
 4. EXCAVATE WEST NORMAN DRAIN COMPENSATORY STORAGE.
 5. INSTALL PERMANENT LANDSCAPING RESTORATION
- BRIDGE
1. CONTINUE BRIDGE CONSTRUCTION
- NAPERVILLE ROAD
1. INSTALL DRAINAGE AND UTILITIES
 2. CONSTRUCT EASTERN HALF OF ROADWAY IMPROVEMENTS
 3. INSTALL PERMANENT LANDSCAPE RESTORATION

LEGEND
 WORK ZONE

- 143RD STREET FROM NAPERVILLE ROAD TO ILLINOIS ROUTE 126
1. EXCAVATE EASTERN FLETCHER LAKE COMPENSATORY STORAGE (CONTRACTOR TO COORDINATE REMOVAL OF TEMPORARY CLUB ACCESS WITH COMPLETION OF IL 126 UNDERPASS WORK)
 2. COMPLETE MSE WALL
 3. COMPLETE DRAINAGE AND UTILITIES
 4. CONSTRUCT ROADWAY IMPROVEMENTS.
- ILLINOIS ROUTE 126
1. CONSTRUCT 126 NORTHWEST/LEFT SIDE IMPROVEMENTS
 2. BUILD NORTHWEST CULVERT EXTENSION (REMOVE BASS & GILL CLUB TEMPORARY ACCESS UPON CULVERT COMPLETION)
 3. CONSTRUCT DRAINAGE AND UTILITIES
 4. CONNECT EXISTING 143RD STREET TO PROPOSED 143RD STREET ON EAST LEG OF INTERSECTION
 5. REMOVE EXISTING 143RD STREET

- NOTES**
1. CONTRACTOR IS TO FILL ALL OPEN AREAS, CREATED BASED ON MEDIAN REPLACEMENT AND ANY WIDENING, AT THE END OF EACH WORK DAY TO ELIMINATE OVERNIGHT DROP-OFFS.

DIRECTORY = L:\Projects\192402-00_143rdDrawRoadway\CADD_Sheets...
 USER NAME = Jeremy Metz



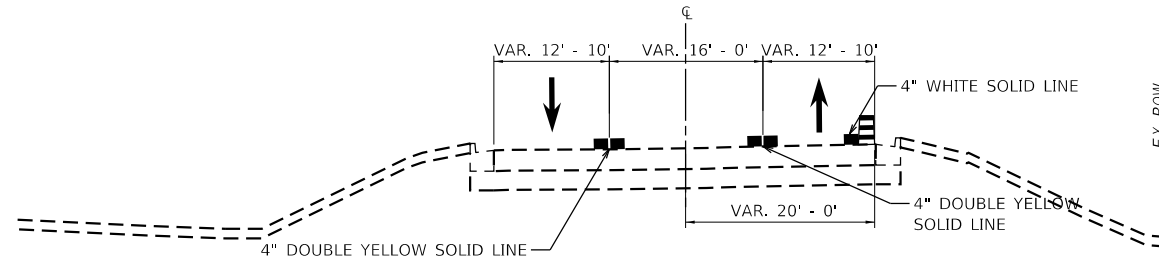
FILE NAME = sth-staging-overview-stage-02.dgn	DESIGNED - CMC	REVISED -
MODEL NAME = Default	DRAWN - CMC	REVISED -
PLOT SCALE = 300.0136' / 1" =	CHECKED - MJW	REVISED -
PLOT DATE = 2/23/2024 - 11:16:04 AM	DATE - 02/21/2022	REVISED -

STATE OF ILLINOIS
DEPARTMENT OF TRANSPORTATION

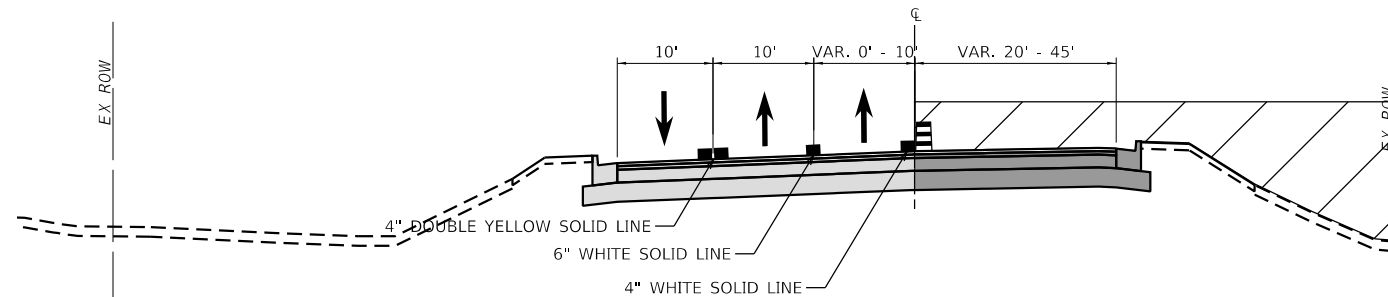
SUGGESTED SEQUENCE OF CONSTRUCTION
STAGE 2 OVERVIEW

SCALE: 1"=150' SHEET 1 OF 32 SHEETS STA. TO STA.

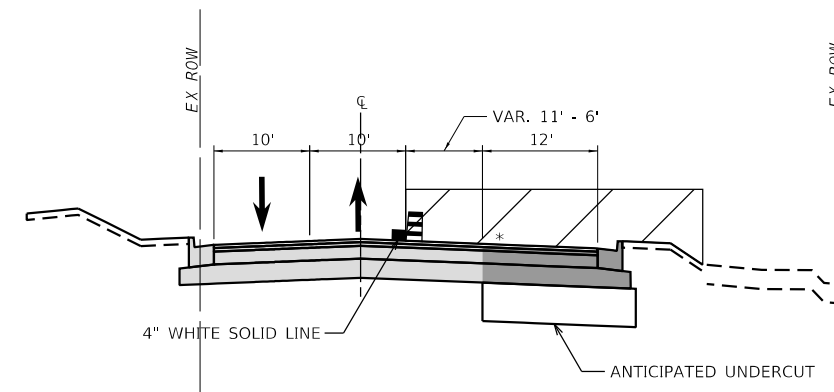
F.A.U. RTE.	SECTION	COUNTY	TOTAL SHEETS	SHEET NO.
0380	06-00040-00-FP	WILL	943	239
CONTRACT NO. 61H34				
ILLINOIS FED. AID PROJECT				



143RD STREET
STA 502+35.00 TO 506+05.00
EDGE DRUM TAPERS FROM 502+35.00 TO 506+05.00



143RD STREET
STA 506+05.00 TO 515+65.72
TYPE II BARRICADE CHANGES TO EDGE DRUM AT STA. 509+36.00



143RD STREET
STA 572+00.00 TO 575+37.50
*PROPOSED PAVEMENT CONSTRUCTED FROM 571+50.00 TO 573+17.50

- MOT LEGEND**
- DRUM OR TYPE II BARRICADE WITH STEADY-BURN LIGHT (50' C-C TYP.; 20' C-C ON TAPERS AND 15' CURVES)
 - VERTICAL PANEL WITH STEADY-BURN LIGHT (50' C-C TYP.; 25' C-C ON TAPERS AND CURVES)
 - TEMPORARY PAVEMENT MARKING LINE
 - DIRECTION OF TRAFFIC
 - WORK ZONE
 - PROPOSED PAVEMENT (CONSTRUCTED THIS STAGE)
 - TEMPORARY PAVEMENT (CONSTRUCTED THIS STAGE)
 - PROPOSED PAVEMENT OR TEMPORARY PAVEMENT (CONSTRUCTED PREVIOUS STAGE)



FILE NAME = site-staging-tp-stage02-01.dgn	DESIGNED - BF	REVISED -
MODEL NAME = Default	DRAWN - ZE	REVISED -
PLOT SCALE = 20,0000' / in.	CHECKED - JMS	REVISED -
PLOT DATE = 2/23/2024 (11:16:05 AM)	DATE - 09/29/2023	REVISED -

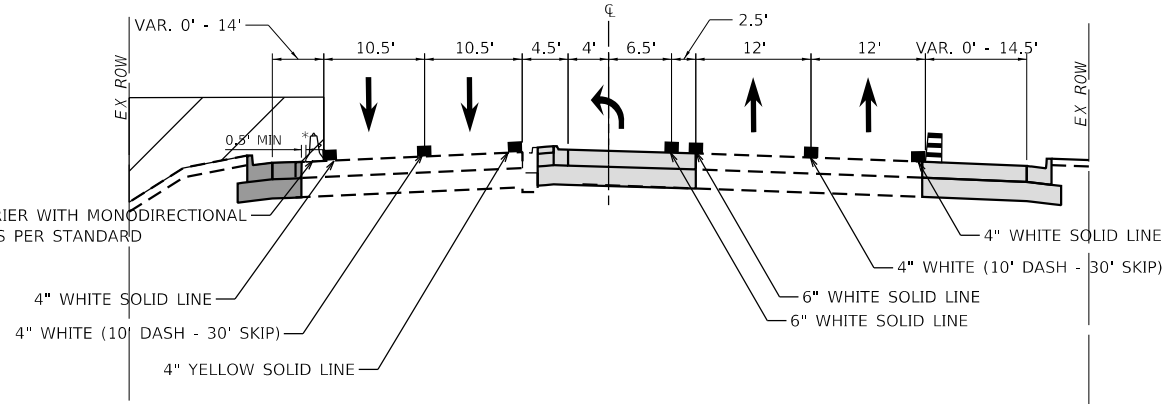
STATE OF ILLINOIS
DEPARTMENT OF TRANSPORTATION

STAGING TYPICAL SECTIONS
STAGE 2 - 143RD STREET

SCALE: 1"=10' SHEET 2 OF 32 SHEETS STA. TO STA.

F.A.U. RTE.	SECTION	COUNTY	TOTAL SHEETS	SHEET NO.
0380	06-00040-00-FP	WILL	943	240
CONTRACT NO. 61H34			ILLINOIS FED. AID PROJECT	

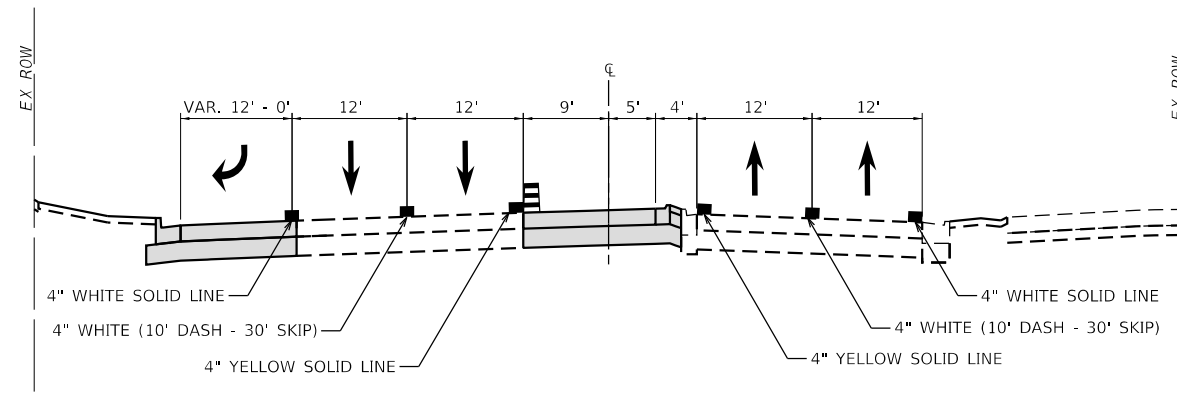
TEMPORARY CONCRETE BARRIER WITH MONODIRECTIONAL CRYSTAL TYPE C REFLECTORS PER STANDARD 704001 AND 782006 TO BE PINNED



ILLINOIS ROUTE 59

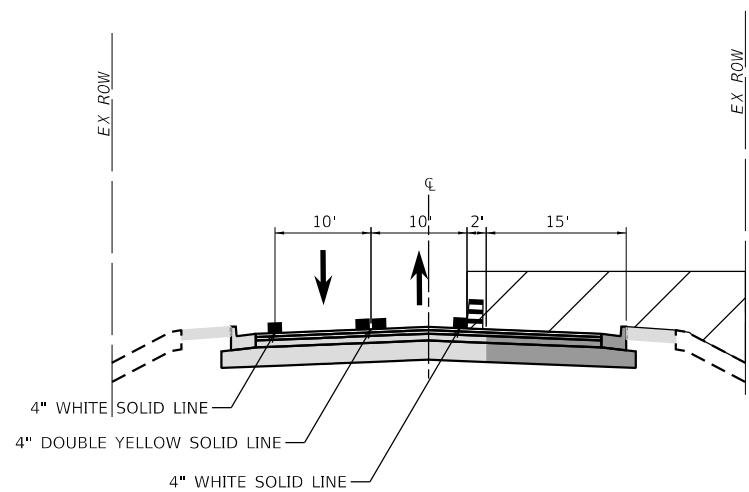
STA 3397+05.62 TO 3399+28.11

*TEMPORARY CONCRETE BARRIER FROM STA 3397+55.61 TO 3399+04.00



ILLINOIS ROUTE 59









STA 3400+29.84 TO 3406+90.23



NAPERVILLE ROAD

STA 712+60.06 TO 723+92.29

MOT LEGEND

-  DRUM OR TYPE II BARRICADE WITH STEADY-BURN LIGHT (50' C-C TYP.; 20' C-C ON TAPERS AND 15' CURVES)
-  VERTICAL PANEL WITH STEADY-BURN LIGHT (50' C-C TYP.; 25' C-C ON TAPERS AND CURVES)
-  TEMPORARY PAVEMENT MARKING LINE
-  DIRECTION OF TRAFFIC
-  WORK ZONE
-  PROPOSED PAVEMENT (CONSTRUCTED THIS STAGE)
-  TEMPORARY PAVEMENT (CONSTRUCTED THIS STAGE)
-  PROPOSED PAVEMENT OR TEMPORARY PAVEMENT (CONSTRUCTED PREVIOUS STAGE)

NOTES

1. TYPE C REFLECTORS SHALL BE CONSIDERED IN THE COST OF TEMPORARY BARRIER WALL



License No. 184-000813 Copyright CMT, Inc.

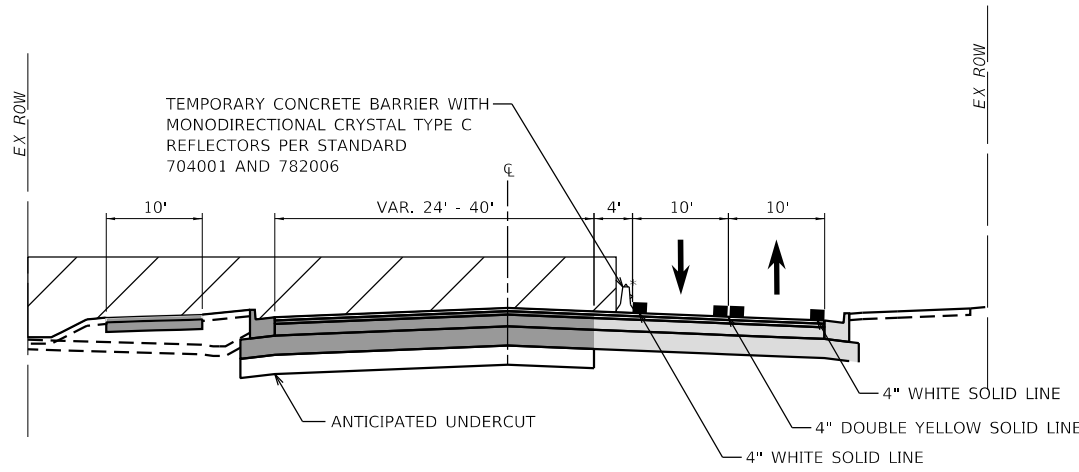
FILE NAME = sht-staging-tp-stage02-02.dgn	DESIGNED - BF	REVISED -
MODEL NAME = Default	DRAWN - ZE	REVISED -
PLOT SCALE = 20,0000' / in.	CHECKED - JMS	REVISED -
PLOT DATE = 2/23/2024 (11:16:06 AM)	DATE - 09/29/2023	REVISED -

**STATE OF ILLINOIS
DEPARTMENT OF TRANSPORTATION**

**STAGING TYPICAL SECTIONS
STAGE 2 - ILLINOIS ROUTE 59/NAPERVILLE ROAD**

SCALE: 1"=10' SHEET 3 OF 32 SHEETS STA. TO STA.

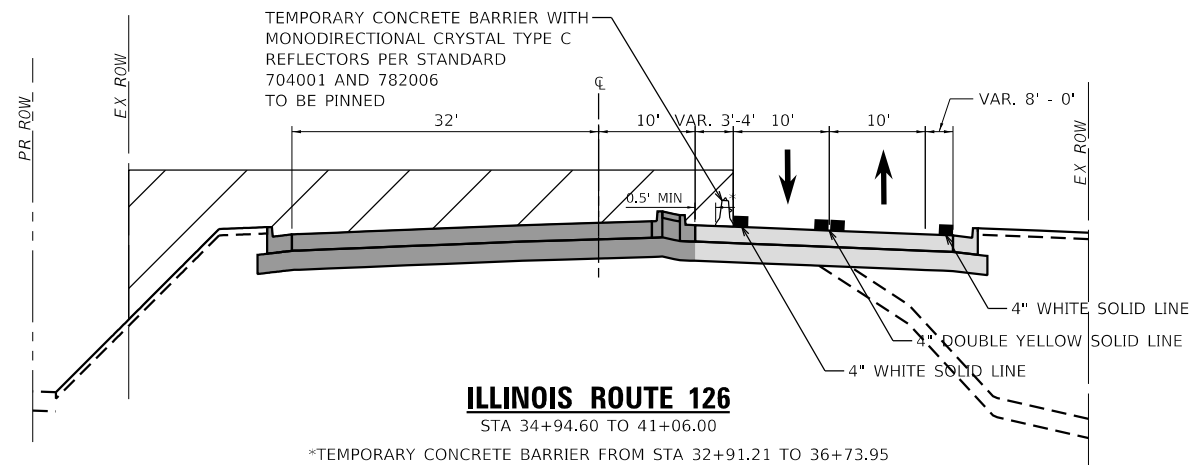
F.A.U. RTE.	SECTION	COUNTY	TOTAL SHEETS	SHEET NO.
0380	06-00040-00-FP	WILL	943	241
CONTRACT NO. 61H34			ILLINOIS FED. AID PROJECT	



ILLINOIS ROUTE 126

STA 28+50.00 TO 34+94.60

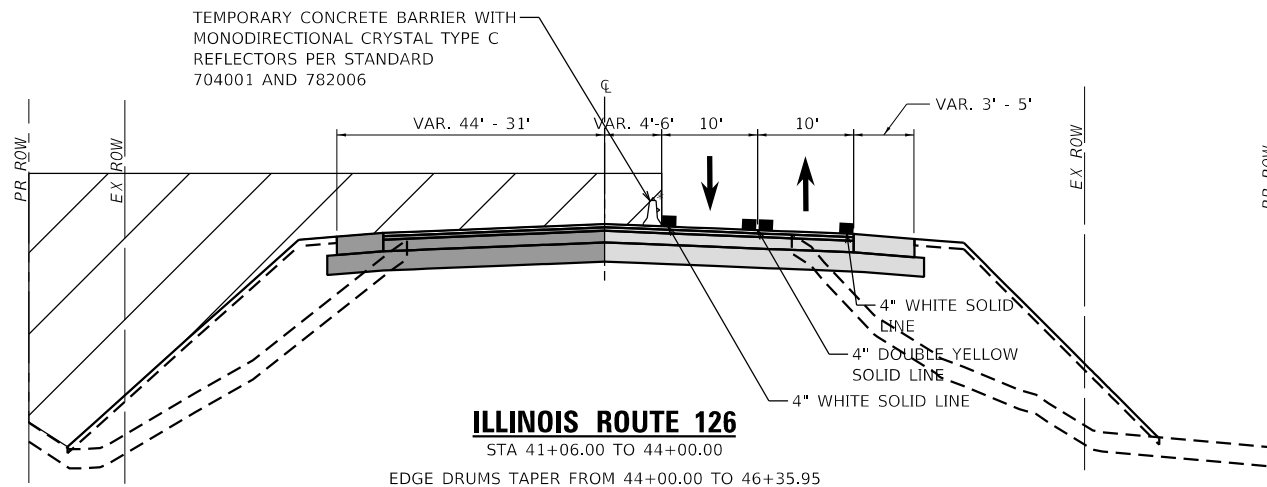
*TEMPORARY CONCRETE BARRIER FROM STA 28+49.98 TO 31+98.66



ILLINOIS ROUTE 126

STA 34+94.60 TO 41+06.00

*TEMPORARY CONCRETE BARRIER FROM STA 32+91.21 TO 36+73.95











ILLINOIS ROUTE 126

STA 41+06.00 TO 44+00.00

EDGE DRUMS TAPER FROM 44+00.00 TO 46+35.95
*TEMPORARY CONCRETE BARRIER FROM STA 38+16.18 TO 44+27.12

MOT LEGEND

-  DRUM OR TYPE II BARRICADE WITH STEADY-BURN LIGHT (50' C-C TYP.; 20' C-C ON TAPERS AND 15' CURVES)
-  VERTICAL PANEL WITH STEADY-BURN LIGHT (50' C-C TYP.; 25' C-C ON TAPERS AND CURVES)
-  TEMPORARY PAVEMENT MARKING LINE
-  DIRECTION OF TRAFFIC
-  WORK ZONE
-  PROPOSED PAVEMENT (CONSTRUCTED THIS STAGE)
-  TEMPORARY PAVEMENT (CONSTRUCTED THIS STAGE)
-  PROPOSED PAVEMENT OR TEMPORARY PAVEMENT (CONSTRUCTED PREVIOUS STAGE)

NOTES

1. TYPE C REFLECTORS SHALL BE CONSIDERED IN THE COST OF TEMPORARY BARRIER WALL



FILE NAME = sht-staging-tp-stage02-03.dwg	DESIGNED - BF	REVISED -
MODEL NAME = Default	DRAWN - ZE	REVISED -
PLOT SCALE = 20,0000' / 1"	CHECKED - JMS	REVISED -
PLOT DATE = 2/23/2024 (11:16:07 AM)	DATE - 09/29/2023	REVISED -

STATE OF ILLINOIS
DEPARTMENT OF TRANSPORTATION

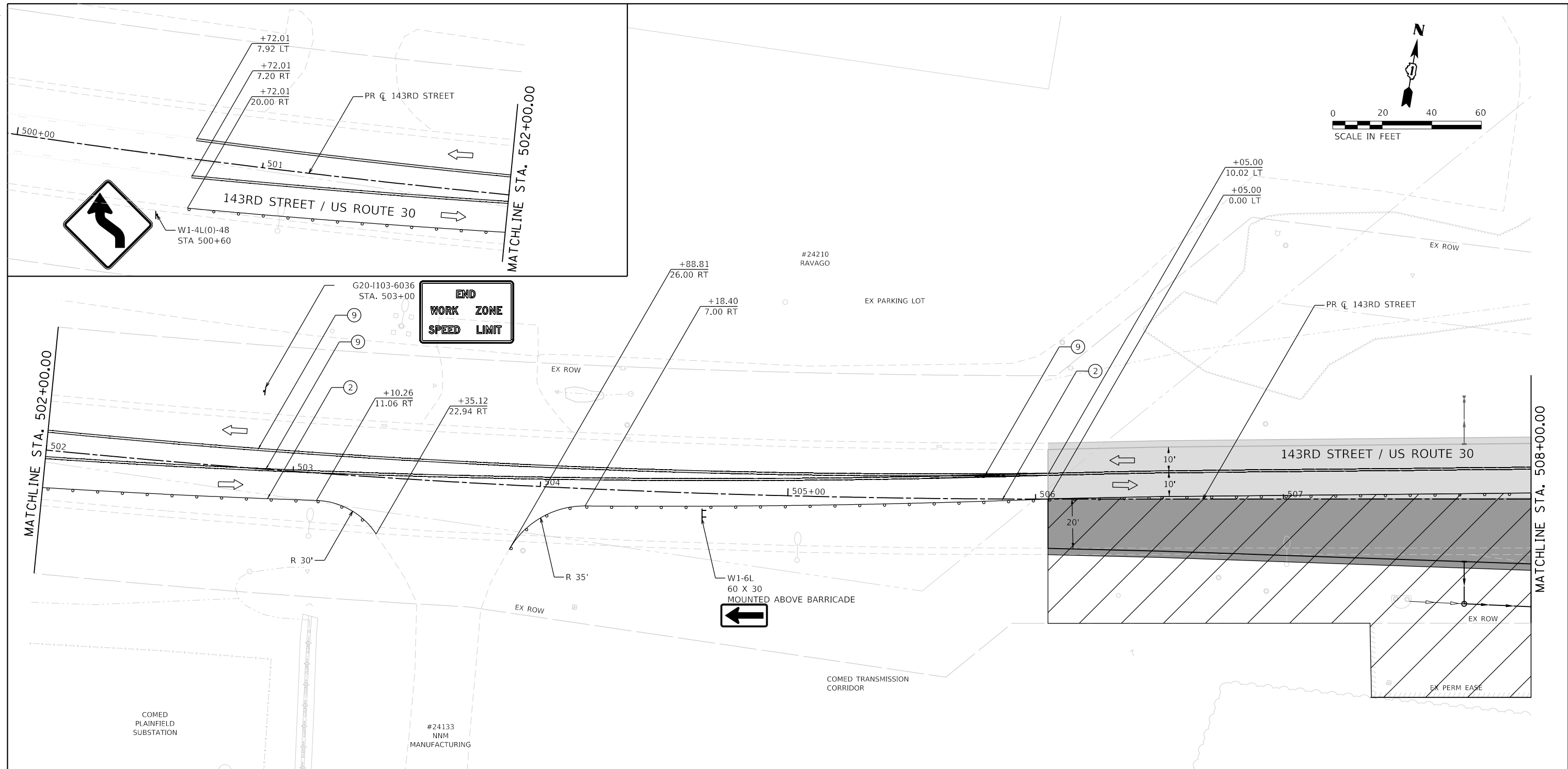
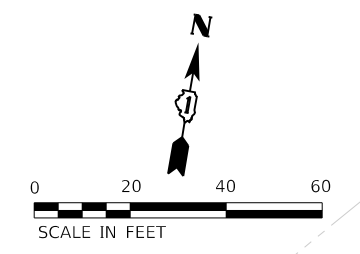
STAGING TYPICAL SECTIONS
STAGE 2 - ILLINOIS ROUTE 126

SCALE: 1"=10' SHEET 4 OF 32 SHEETS STA. TO STA.

F.A.U. RT.E.	SECTION	COUNTY	TOTAL SHEETS	SHEET NO.
0380	06-00040-00-FP	WILL	943	242
ILLINOIS FED. AID PROJECT			CONTRACT NO. 61H34	

PENT TABLE
PLOT DRIVER

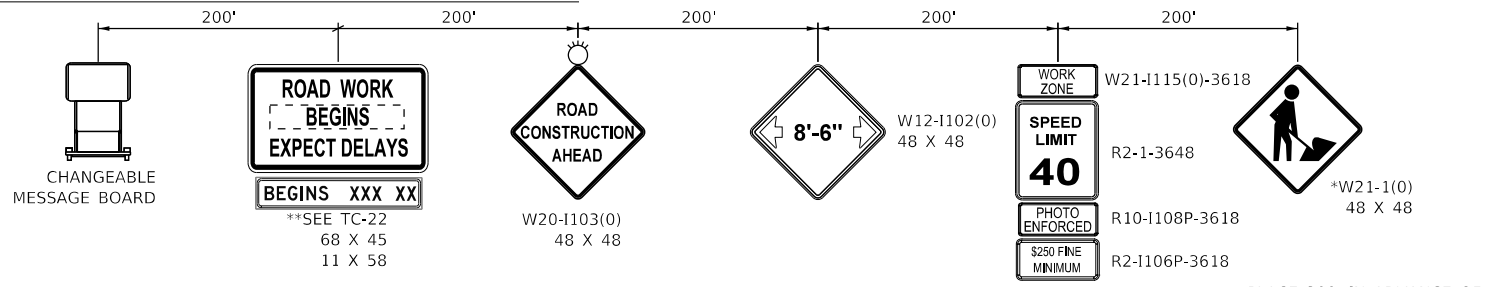
FILE NAME = L:\Plainfield\160240240_143rdDrawRoadway\CADD_Sheets\...
USER NAME = Jeremy Metz



MOT LEGEND

- TYPE III BARRICADE WITH STEADY-BURN LIGHT.
 - VERTICAL PANELS
 - DIRECTION OF TRAFFIC
 - WORK ZONE
 - PROPOSED PAVEMENT (CONSTRUCTED THIS STAGE)
 - TEMPORARY PAVEMENT (CONSTRUCTED THIS STAGE)
 - PROPOSED STORM SEWER ITEM (CONSTRUCTED THIS STAGE)
 - PROPOSED STORM SEWER ITEM (CONSTRUCTED PREVIOUS STAGE)
 - TEMPORARY CONCRETE BARRIER
 - TEMPORARY EDGE STRIPE WITH DRUMS OR TY II BARRICADES
- TEMPORARY PAVEMENT MARKINGS - TYPE IV**
- ① 4" YELLOW (SOLID)
 - ② 4" WHITE (SOLID)
 - ③ 4" WHITE (10' DASH - 30' SKIP)
 - ④ 6" WHITE (DOT-DASH)
 - ⑤ 6" WHITE (SOLID)
 - ⑥ 12" YELLOW (DIAGONALS)
 - ⑦ 12" WHITE (DIAGONALS)
 - ⑧ 24" WHITE (STOP BAR)
 - ⑨ 4" DOUBLE YELLOW (SOLID) (11" C-C)
 - ⑩ LETTERS & SYMBOLS
 - ⑪ 4" WHITE (3' DASH - 9' SKIP)
 - ⑫ 4" YELLOW (10' SKIP - 30' DASH)

EASTBOUND 143RD STREET ADVANCED SIGNING



** SIGN TO BE PAID FOR AS TEMPORARY INFORMATION SIGNING (Z0030850). ALL OTHER SIGNS TO BE PAID FOR AS TRAFFIC CONTROL AND PROTECTION, (SPECIAL) (X7010216).

PLACE 200' IN ADVANCE OF WORK ZONE

* TO BE REMOVED WHEN WORKERS ARE NOT PRESENT FOR MORE THAN ONE HOUR.

	FILE NAME = sht-staging-stage02-01.dgn	DESIGNED - BF	REVISED -
	MODEL NAME = Default	DRAWN - JJM	REVISED -
	PLOT SCALE = 40,0000' / 1in.	CHECKED - MJW	REVISED -
	PLOT DATE = 2/23/2024 (11:16:09 AM)	DATE - 09/29/2023	REVISED -










**STATE OF ILLINOIS
DEPARTMENT OF TRANSPORTATION**

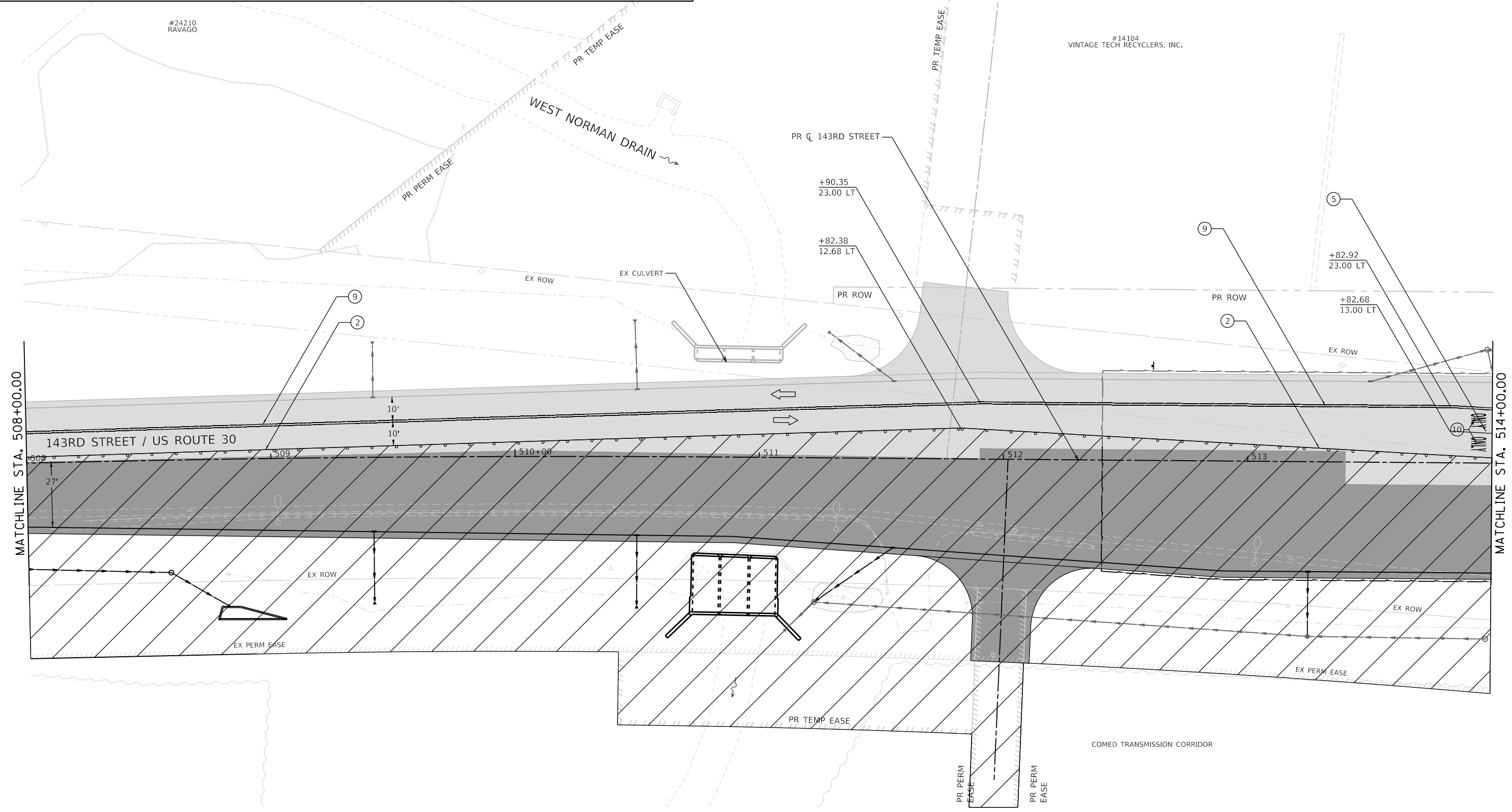
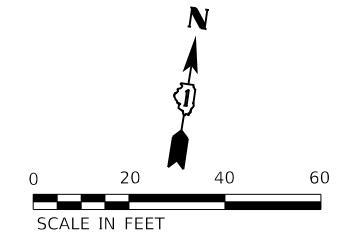
SUGGESTED SEQUENCE OF CONSTRUCTION	
STAGE 2 - 143RD STREET	
SCALE: 1"=20'	SHEET 5 OF 32 SHEETS STA. 502+00 TO STA. 508+00

F.A.U. RTE.	SECTION	COUNTY	TOTAL SHEETS	SHEET NO.
0380	06-00040-00-FP	WILL	943	243
CONTRACT NO. 61H34				ILLINOIS FED. AID PROJECT

PLOT TABLE
PLOT DRIVER

MOT LEGEND

-  TYPE III BARRICADE WITH STEADY-BURN LIGHT.
 -  TEMPORARY EDGE STRIPE WITH DRUMS OR TY II BARRICADES OR VERTICAL PANELS
 -  DIRECTION OF TRAFFIC
 -  WORK ZONE
 -  PROPOSED PAVEMENT (CONSTRUCTED THIS STAGE)
 -  TEMPORARY PAVEMENT (CONSTRUCTED THIS STAGE)
 -  PROPOSED PAVEMENT OR TEMPORARY PAVEMENT (CONSTRUCTED PREVIOUS STAGE)
 -  PROPOSED STORM SEWER ITEM (CONSTRUCTED THIS STAGE)
 -  PROPOSED STORM SEWER ITEM (CONSTRUCTED PREVIOUS STAGE)
- TEMPORARY PAVEMENT MARKINGS
- ① 4" YELLOW (SOLID)
 - ② 4" WHITE (SOLID)
 - ③ 4" WHITE (SKIP-DASH)
 - ④ 6" WHITE (DOT-DASH)
 - ⑤ 6" WHITE (SOLID)
 - ⑥ 12" YELLOW (DIAGONALS)
 - ⑦ 12" WHITE (DIAGONALS)
 - ⑧ 24" WHITE (STOP BAR)
 - ⑨ 4" DOUBLE YELLOW (SOLID)
 - ⑩ LETTERS & SYMBOLS



DIRECTORY
USER NAME
= L:\P\143rd\160240240_143rdDrawRoadway\CADD_Sheets\
= Jeremy Metz



FILE NAME = site-staging-stage02-02.dgn
MODEL NAME = Default
PLOT SCALE = 40,0000' / in.
PLOT DATE = 2/23/2024 (11:16:10 AM)

DESIGNED - BF
DRAWN - JJM
CHECKED - MJW
DATE - 09/29/2023

REVISED -
REVISED -
REVISED -
REVISED -

STATE OF ILLINOIS
DEPARTMENT OF TRANSPORTATION










SUGGESTED SEQUENCE OF CONSTRUCTION
STAGE 2 - 143RD STREET

SCALE: 1"=20' SHEET 6 OF 32 SHEETS STA. 508+00 TO STA. 514+00

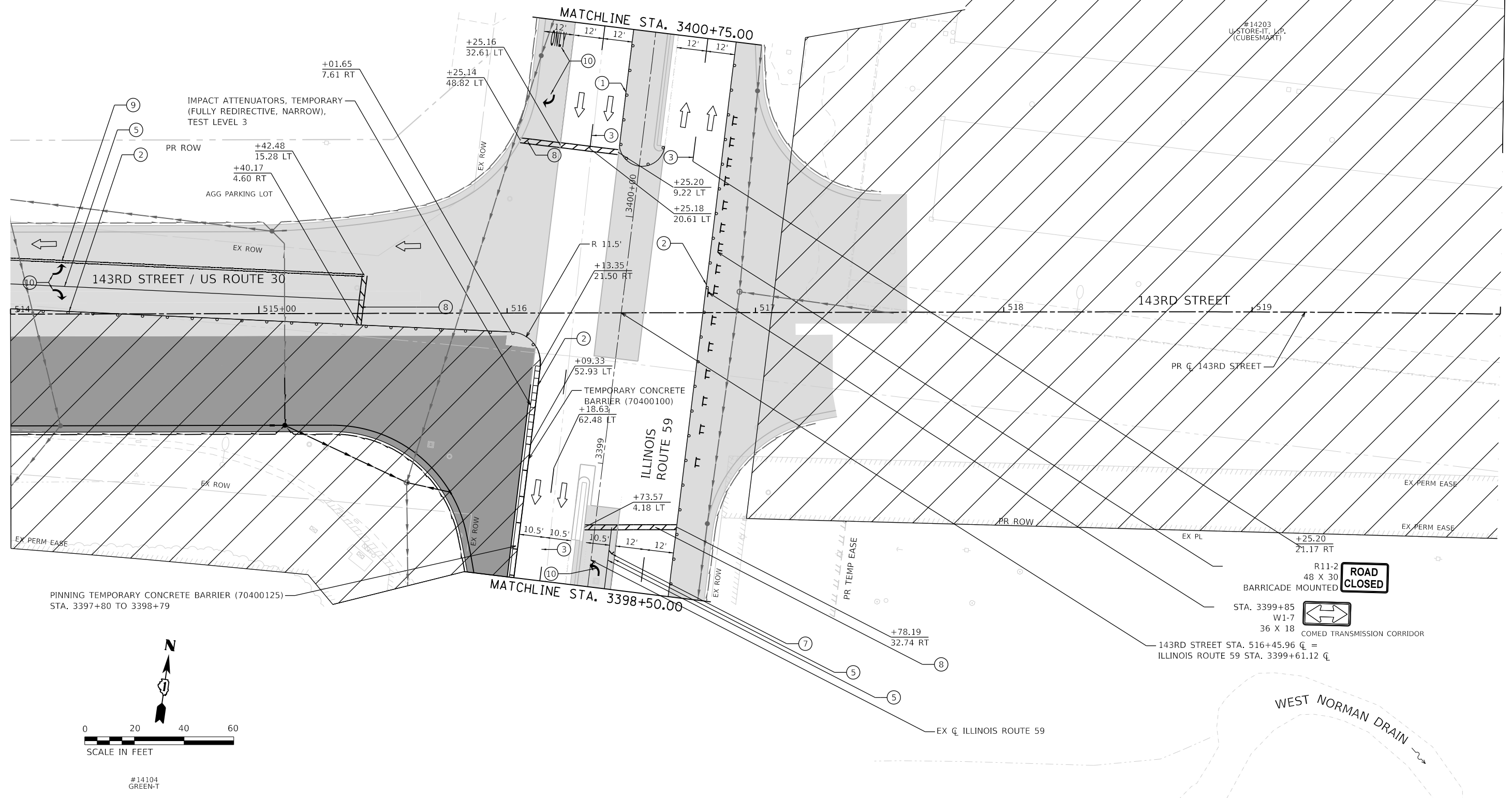
F.A.U. RTE.	SECTION	COUNTY	TOTAL SHEETS	SHEET NO.
0380	06-00040-00-FP	WILL	943	244
CONTRACT NO. 61H34				
ILLINOIS FED. AID PROJECT				

PLOT DRIVER
 PLOT DRIVER

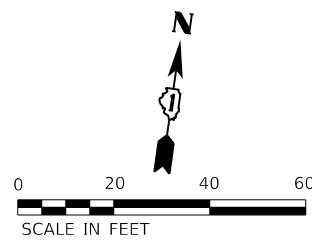
MOT LEGEND

-  TYPE III BARRICADE WITH STEADY-BURN LIGHT.
-  TEMPORARY EDGE STRIPE WITH DRUMS OR TY II BARRICADES OR VERTICAL PANELS
-  DIRECTION OF TRAFFIC
-  WORK ZONE
-  PROPOSED PAVEMENT (CONSTRUCTED THIS STAGE)
-  TEMPORARY PAVEMENT (CONSTRUCTED THIS STAGE)
-  PROPOSED PAVEMENT OR TEMPORARY PAVEMENT (CONSTRUCTED PREVIOUS STAGE)
-  PROPOSED STORM SEWER ITEM (CONSTRUCTED THIS STAGE)
-  PROPOSED STORM SEWER ITEM (CONSTRUCTED PREVIOUS STAGE)

- #### TEMPORARY PAVEMENT MARKINGS
- ① 4" YELLOW (SOLID)
 - ② 4" WHITE (SOLID)
 - ③ 4" WHITE (SKIP-DASH)
 - ④ 6" WHITE (DOT-DASH)
 - ⑤ 6" WHITE (SOLID)
 - ⑥ 12" YELLOW (DIAGONALS)
 - ⑦ 12" WHITE (DIAGONALS)
 - ⑧ 24" WHITE (STOP BAR)
 - ⑨ 4" DOUBLE YELLOW (SOLID)
 - ⑩ LETTERS & SYMBOLS



PINNING TEMPORARY CONCRETE BARRIER (70400125)
 STA. 3397+80 TO 3398+79



#14104
 GREEN-T

#14203
 U-STORE-IT, L.P.
 (CUBESMART)

R11-2
 48 X 30
 BARRICADE MOUNTED

STA. 3399+85
 W1-7
 36 X 18
 COMED TRANSMISSION CORRIDOR

143RD STREET STA. 516+45.96 CL =
 ILLINOIS ROUTE 59 STA. 3399+61.12 CL

WEST NORMAN DRAIN

DIRECTORY USER NAME = L:\P\p\p\p\160240240_143rdDrawRoadway\CADD_Sheets...
 USER NAME = Jeremy Metz



FILE NAME =	sht-staging-stage02-03.dgn
MODEL NAME =	Default
PLOT SCALE =	40,0000' / in.
PLOT DATE =	2/23/2024 (11:16:12 AM)

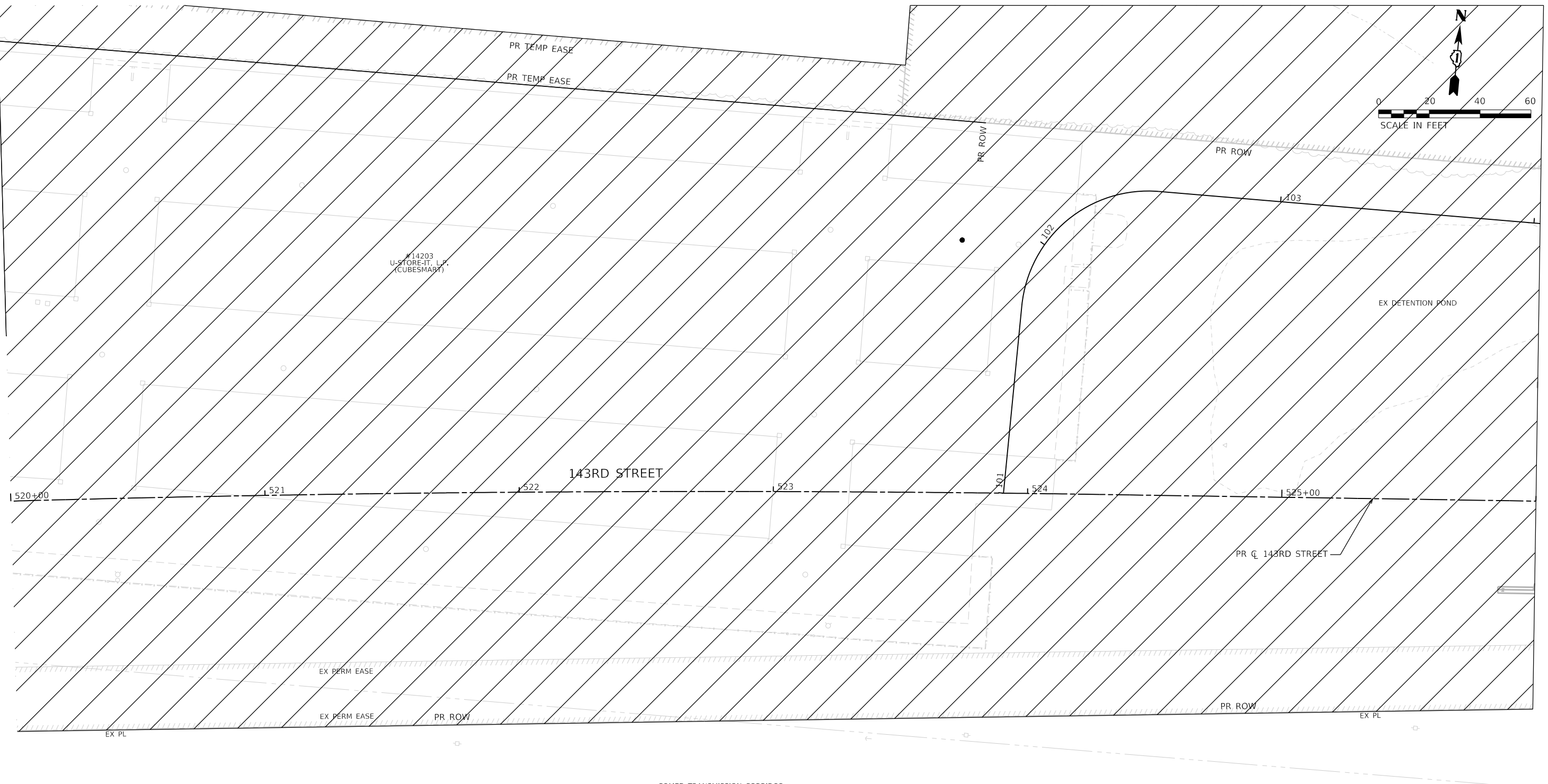
DESIGNED -	BF	REVISED -	
DRAWN -	JJM	REVISED -	
CHECKED -	MJW	REVISED -	
DATE -	09/29/2023	REVISED -	

STATE OF ILLINOIS
 DEPARTMENT OF TRANSPORTATION

SUGGESTED SEQUENCE OF CONSTRUCTION
 STAGE 2 - 143RD STREET

SCALE: 1"=20' SHEET 7 OF 32 SHEETS STA. 514+00 TO STA. 520+00

F.A.U. RTE.	SECTION	COUNTY	TOTAL SHEETS	SHEET NO.
0380	06-00040-00-FP	WILL	943	245
CONTRACT NO. 61H34				
ILLINOIS FED. AID PROJECT				



MOT LEGEND

- TYPE III BARRICADE WITH STEADY-BURN LIGHT.
- VERTICAL PANELS
- DIRECTION OF TRAFFIC
- WORK ZONE
- PROPOSED PAVEMENT (CONSTRUCTED THIS STAGE)

- TEMPORARY PAVEMENT (CONSTRUCTED THIS STAGE)
- PROPOSED PAVEMENT OR TEMPORARY PAVEMENT (CONSTRUCTED PREVIOUS STAGE)
- PROPOSED STORM SEWER ITEM (CONSTRUCTED THIS STAGE)
- PROPOSED STORM SEWER ITEM (CONSTRUCTED PREVIOUS STAGE)
- TEMPORARY CONCRETE BARRIER
- TEMPORARY EDGE STRIPE WITH DRUMS OR TY II BARRICADES

- TEMPORARY PAVEMENT MARKINGS - TYPE IV
- ① 4" YELLOW (SOLID)
 - ② 4" WHITE (SOLID)
 - ③ 4" WHITE (10' DASH - 30' SKIP)
 - ④ 6" WHITE (DOT-DASH)
 - ⑤ 6" WHITE (SOLID)
 - ⑥ 12" YELLOW (DIAGONALS)
 - ⑦ 12" WHITE (DIAGONALS)
 - ⑧ 24" WHITE (STOP BAR)
 - ⑨ 4" DOUBLE YELLOW (SOLID) (11" C-C)
 - ⑩ LETTERS & SYMBOLS
 - ⑪ 4" WHITE (3' DASH - 9' SKIP)
 - ⑫ 4" YELLOW (10' SKIP - 30' DASH)



FILE NAME =	sht-staging-stage02-04.dgn
MODEL NAME =	Default
PLOT SCALE =	40,0000' / in.
PLOT DATE =	2/23/2024 (11:16:13 AM)

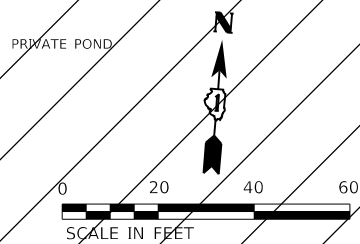
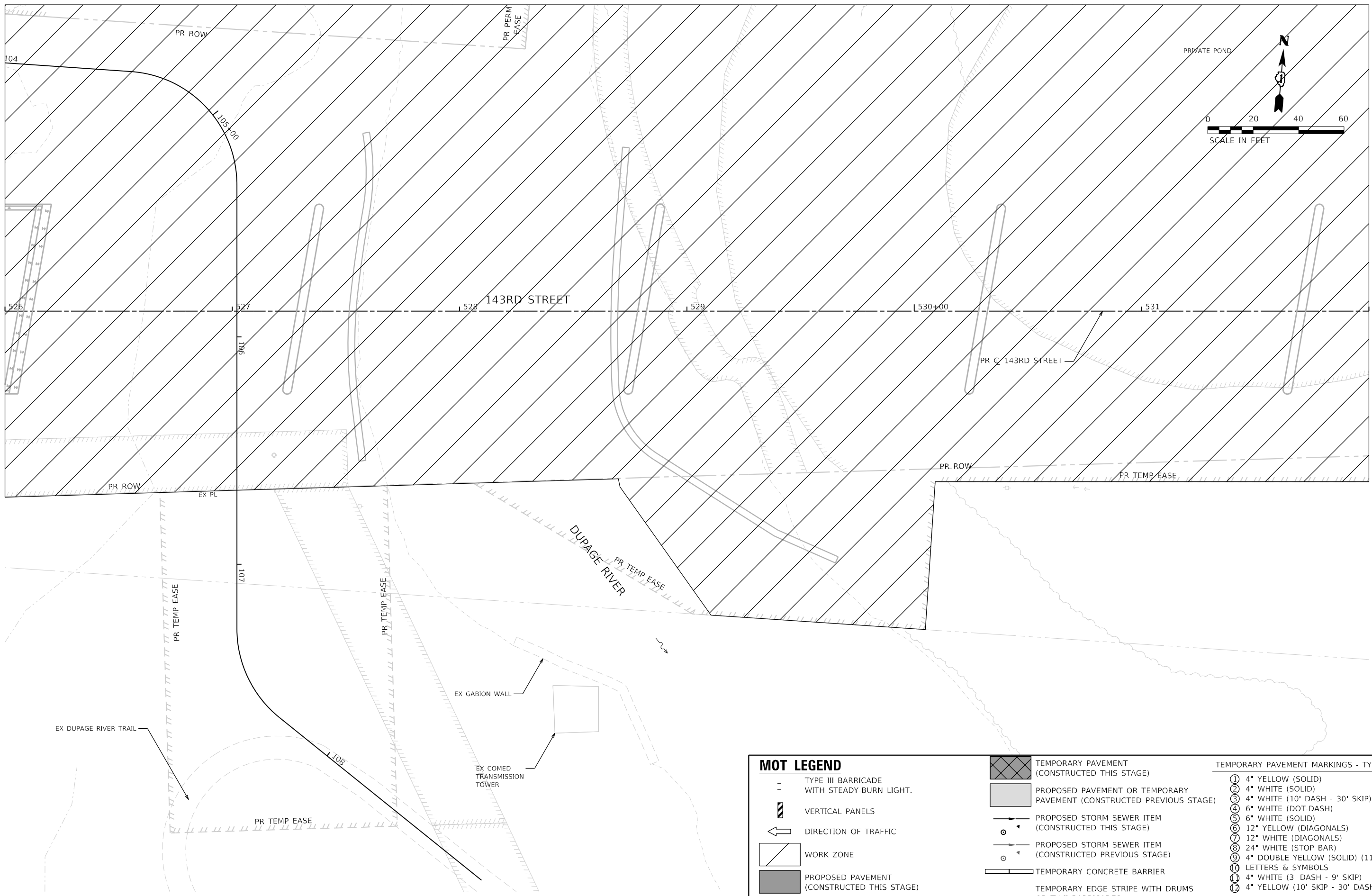
DESIGNED -	BF	REVISED -	
DRAWN -	JJM	REVISED -	
CHECKED -	MJW	REVISED -	
DATE -	09/29/2023	REVISED -	

**STATE OF ILLINOIS
 DEPARTMENT OF TRANSPORTATION**

**SUGGESTED SEQUENCE OF CONSTRUCTION
 STAGE 2 - 143RD STREET**

SCALE: 1"=20' SHEET 8 OF 32 SHEETS STA. 520+00 TO STA. 526+00

F.A.U. RTE.	SECTION	COUNTY	TOTAL SHEETS	SHEET NO.
0380	06-00040-00-FP	WILL	943	246
ILLINOIS FED. AID PROJECT			CONTRACT NO. 61H34	



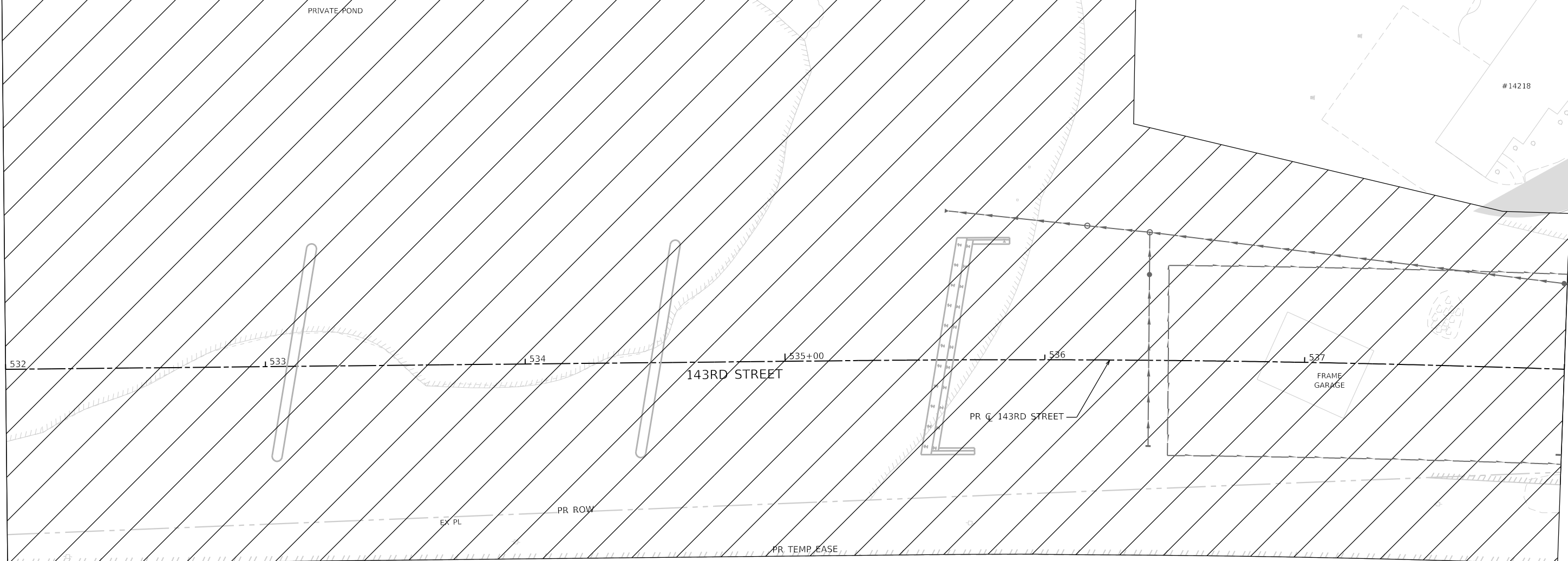
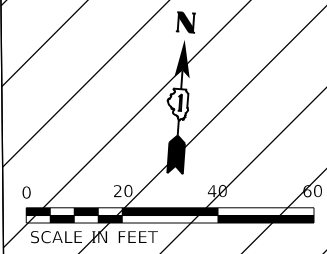
MOT LEGEND		TEMPORARY PAVEMENT MARKINGS - TYPE IV	
	TYPE III BARRICADE WITH STEADY-BURN LIGHT.		4" YELLOW (SOLID)
	VERTICAL PANELS		4" WHITE (SOLID)
	DIRECTION OF TRAFFIC		4" WHITE (10' DASH - 30' SKIP)
	WORK ZONE		6" WHITE (DOT-DASH)
	PROPOSED PAVEMENT (CONSTRUCTED THIS STAGE)		6" WHITE (SOLID)
	TEMPORARY PAVEMENT (CONSTRUCTED THIS STAGE)		12" YELLOW (DIAGONALS)
	PROPOSED STORM SEWER ITEM (CONSTRUCTED THIS STAGE)		12" WHITE (DIAGONALS)
	PROPOSED STORM SEWER ITEM (CONSTRUCTED PREVIOUS STAGE)		24" WHITE (STOP BAR)
	TEMPORARY CONCRETE BARRIER		4" DOUBLE YELLOW (SOLID) (11" C-C)
	TEMPORARY EDGE STRIPE WITH DRUMS OR TY II BARRICADES		LETTERS & SYMBOLS
			4" WHITE (3' DASH - 9' SKIP)
			4" YELLOW (10' SKIP - 30' DASH)

	FILE NAME = sht-staging-stage02-05.dgn	DESIGNED - BF	REVISED -
	MODEL NAME = Default	DRAWN - JJM	REVISED -
	PLOT SCALE = 40,0000' / in.	CHECKED - MJW	REVISED -
	PLOT DATE = 2/23/2024 (11:16:14 AM)	DATE - 09/29/2023	REVISED -

STATE OF ILLINOIS
DEPARTMENT OF TRANSPORTATION

SUGGESTED SEQUENCE OF CONSTRUCTION		
STAGE 2 - 143RD STREET		
SCALE: 1"=20'	SHEET 9 OF 32 SHEETS	STA. 526+00 TO STA. 532+00

F.A.U. RTE.	SECTION	COUNTY	TOTAL SHEETS	SHEET NO.
0380	06-00040-00-FP	WILL	943	247
CONTRACT NO. 61H34				
ILLINOIS FED. AID PROJECT				



#14218

MOT LEGEND		TEMPORARY PAVEMENT MARKINGS - TYPE IV	
	TYPE III BARRICADE WITH STEADY-BURN LIGHT.		4" YELLOW (SOLID)
	VERTICAL PANELS		4" WHITE (SOLID)
	DIRECTION OF TRAFFIC		4" WHITE (10' DASH - 30' SKIP)
	WORK ZONE		6" WHITE (DOT-DASH)
	PROPOSED PAVEMENT (CONSTRUCTED THIS STAGE)		6" WHITE (SOLID)
	TEMPORARY PAVEMENT (CONSTRUCTED THIS STAGE)		12" YELLOW (DIAGONALS)
	PROPOSED STORM SEWER ITEM (CONSTRUCTED THIS STAGE)		12" WHITE (DIAGONALS)
	PROPOSED STORM SEWER ITEM (CONSTRUCTED PREVIOUS STAGE)		24" WHITE (STOP BAR)
	TEMPORARY CONCRETE BARRIER		4" DOUBLE YELLOW (SOLID) (11" C-C)
	TEMPORARY EDGE STRIPE WITH DRUMS OR TY II BARRICADES		LETTERS & SYMBOLS
	PROPOSED PAVEMENT OR TEMPORARY PAVEMENT (CONSTRUCTED PREVIOUS STAGE)		4" WHITE (3' DASH - 9' SKIP)
	PROPOSED PAVEMENT OR TEMPORARY PAVEMENT (CONSTRUCTED PREVIOUS STAGE)		4" YELLOW (10' SKIP - 30' DASH)

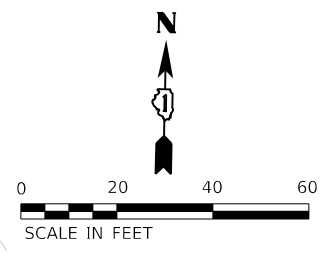
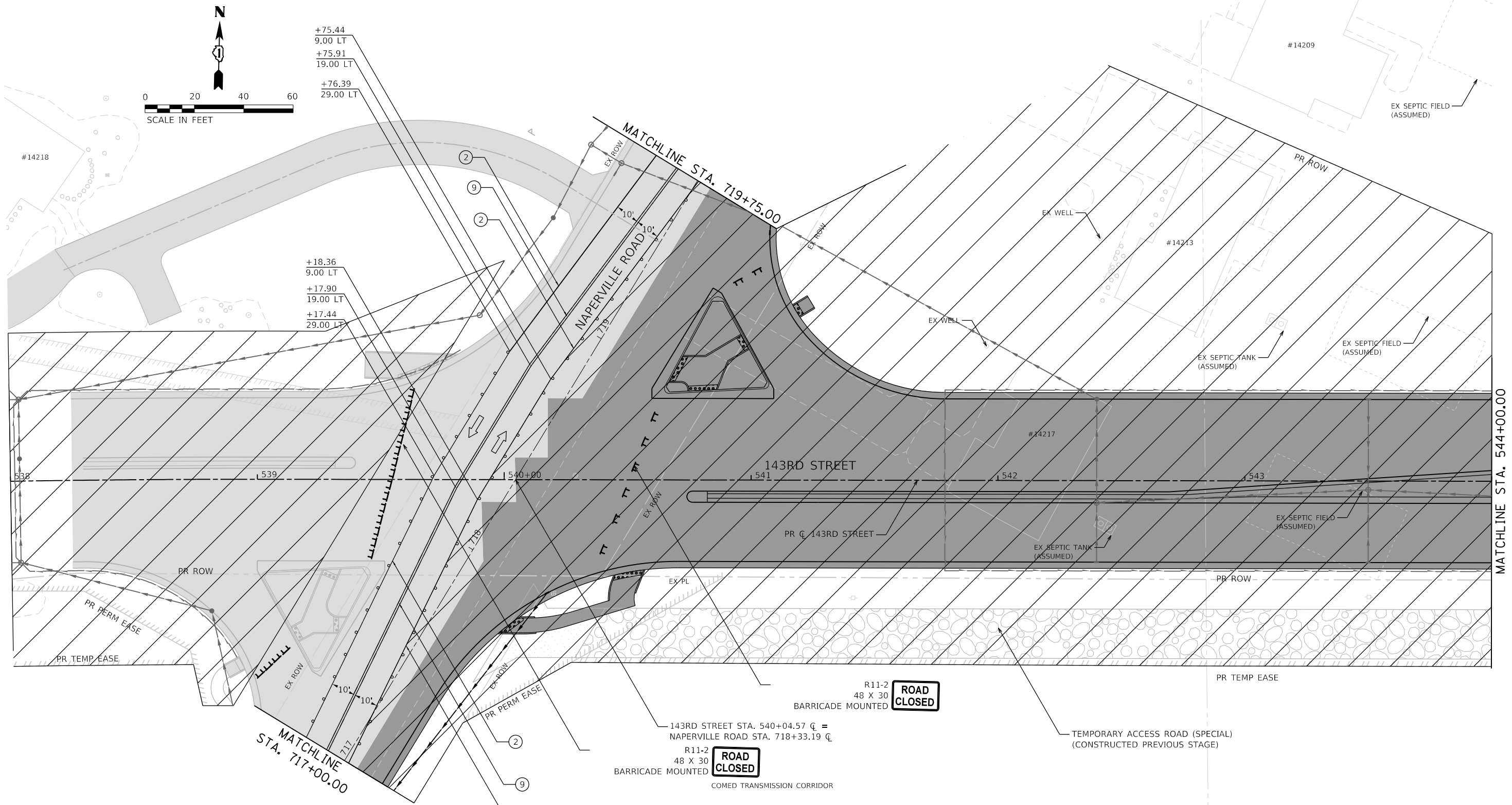
	FILE NAME = sht-staging-stage02-06.dwg	DESIGNED - BF	REVISED -
	MODEL NAME = Default	DRAWN - JJM	REVISED -
	PLOT SCALE = 40,0000' / in.	CHECKED - MJW	REVISED -
	PLOT DATE = 2/23/2024 (11:16:15 AM)	DATE - 09/29/2023	REVISED -

**STATE OF ILLINOIS
 DEPARTMENT OF TRANSPORTATION**

**SUGGESTED SEQUENCE OF CONSTRUCTION
 STAGE 2 - 143RD STREET**

SCALE: 1"=20' SHEET 10 OF 32 SHEETS STA. 532+00 TO STA. 538+00

F.A.U. RTE.	SECTION	COUNTY	TOTAL SHEETS	SHEET NO.
0380	06-00040-00-FP	WILL	943	248
				CONTRACT NO. 61H34
ILLINOIS FED. AID PROJECT				



+75.44
9.00 LT
+75.91
19.00 LT
+76.39
29.00 LT

+18.36
9.00 LT
+17.90
19.00 LT
+17.44
29.00 LT

MOT LEGEND

- TYPE III BARRICADE WITH STEADY-BURN LIGHT.
 - VERTICAL PANELS
 - DIRECTION OF TRAFFIC
 - WORK ZONE
 - PROPOSED PAVEMENT (CONSTRUCTED THIS STAGE)
 - TEMPORARY PAVEMENT (CONSTRUCTED THIS STAGE)
 - PROPOSED PAVEMENT OR TEMPORARY PAVEMENT (CONSTRUCTED PREVIOUS STAGE)
 - PROPOSED STORM SEWER ITEM (CONSTRUCTED THIS STAGE)
 - PROPOSED STORM SEWER ITEM (CONSTRUCTED PREVIOUS STAGE)
 - TEMPORARY CONCRETE BARRIER
 - TEMPORARY EDGE STRIPE WITH DRUMS OR TY II BARRICADES
- TEMPORARY PAVEMENT MARKINGS - TYPE IV**
- ① 4" YELLOW (SOLID)
 - ② 4" WHITE (SOLID)
 - ③ 4" WHITE (10' DASH - 30' SKIP)
 - ④ 6" WHITE (DOT-DASH)
 - ⑤ 6" WHITE (SOLID)
 - ⑥ 12" YELLOW (DIAGONALS)
 - ⑦ 12" WHITE (DIAGONALS)
 - ⑧ 24" WHITE (STOP BAR)
 - ⑨ 4" DOUBLE YELLOW (SOLID) (11" C-C)
 - ⑩ LETTERS & SYMBOLS
 - ⑪ 4" WHITE (3' DASH - 9' SKIP)
 - ⑫ 4" YELLOW (10' SKIP - 30' DASH)

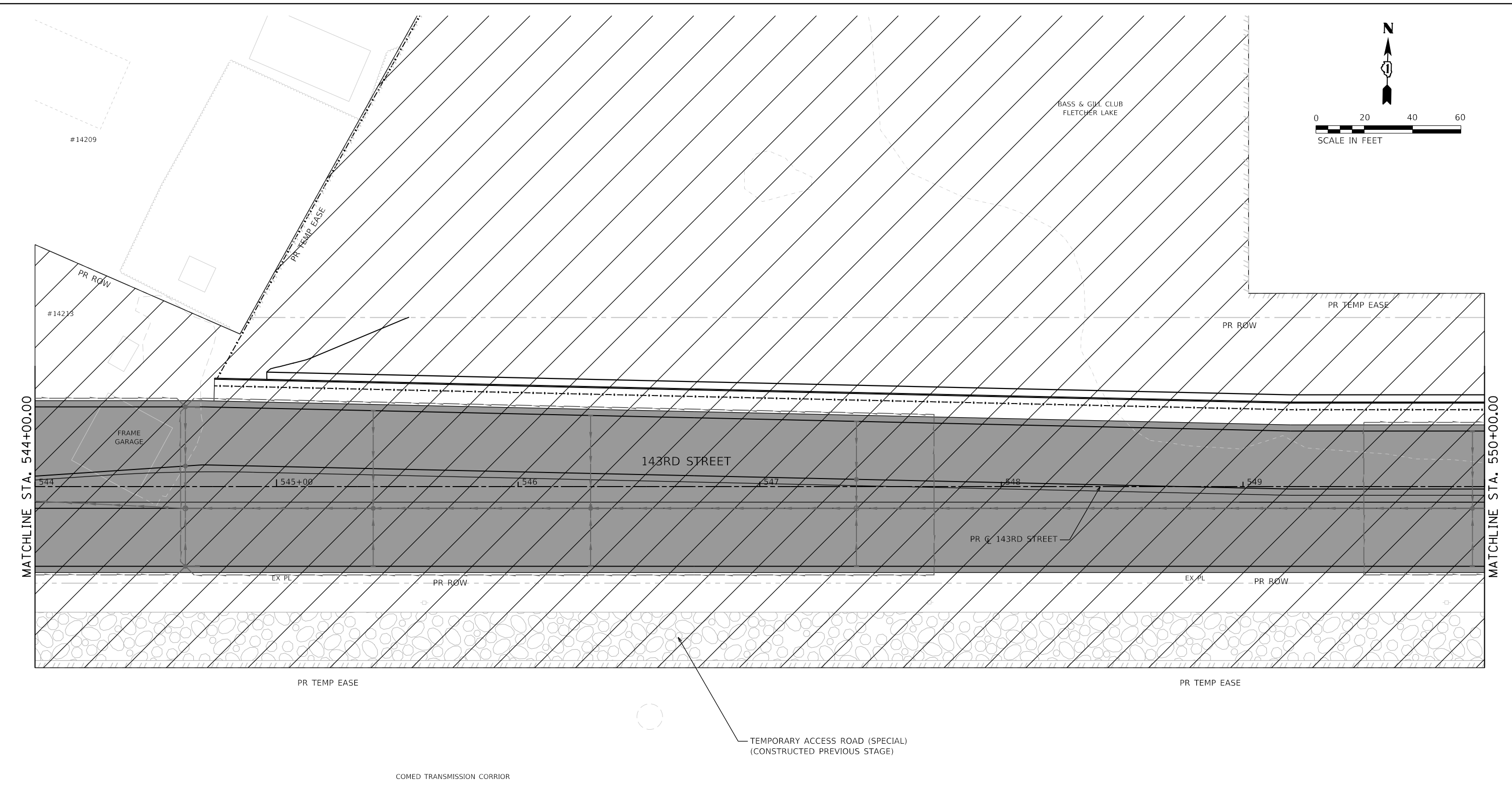
	FILE NAME = sht-staging-stage02-07.dgn	DESIGNED - BF	REVISED -
	MODEL NAME = Default	DRAWN - JJM	REVISED -
	PLOT SCALE = 40,0000' / in.	CHECKED - MJW	REVISED -
	PLOT DATE = 2/23/2024 (11:16:17 AM)	DATE - 09/29/2023	REVISED -

STATE OF ILLINOIS
DEPARTMENT OF TRANSPORTATION

SUGGESTED SEQUENCE OF CONSTRUCTION
STAGE 2 - 143RD STREET

SCALE: 1"=20' SHEET 11 OF 32 SHEETS STA. 538+00 TO STA. 544+00

F.A.U. RTE.	SECTION	COUNTY	TOTAL SHEETS	SHEET NO.
0380	06-00040-00-FP	WILL	943	249
CONTRACT NO. 61H34				
ILLINOIS FED. AID PROJECT				



MOT LEGEND

- TYPE III BARRICADE WITH STEADY-BURN LIGHT.
- VERTICAL PANELS
- DIRECTION OF TRAFFIC
- WORK ZONE
- PROPOSED PAVEMENT (CONSTRUCTED THIS STAGE)

- TEMPORARY PAVEMENT (CONSTRUCTED THIS STAGE)
- PROPOSED PAVEMENT OR TEMPORARY PAVEMENT (CONSTRUCTED PREVIOUS STAGE)
- PROPOSED STORM SEWER ITEM (CONSTRUCTED THIS STAGE)
- PROPOSED STORM SEWER ITEM (CONSTRUCTED PREVIOUS STAGE)
- TEMPORARY CONCRETE BARRIER
- TEMPORARY EDGE STRIPE WITH DRUMS OR TY II BARRICADES

TEMPORARY PAVEMENT MARKINGS - TYPE IV

- ① 4" YELLOW (SOLID)
- ② 4" WHITE (SOLID)
- ③ 4" WHITE (10' DASH - 30' SKIP)
- ④ 6" WHITE (DOT-DASH)
- ⑤ 6" WHITE (SOLID)
- ⑥ 12" YELLOW (DIAGONALS)
- ⑦ 12" WHITE (DIAGONALS)
- ⑧ 24" WHITE (STOP BAR)
- ⑨ 4" DOUBLE YELLOW (SOLID) (11" C-C)
- ⑩ LETTERS & SYMBOLS
- ⑪ 4" WHITE (3' DASH - 9' SKIP)
- ⑫ 4" YELLOW (10' SKIP - 30' DASH)

License No. 184-000813

FILE NAME = sht-staging-stage02-08.dgn	DESIGNED - BF	REVISED -
MODEL NAME = Default	DRAWN - JJM	REVISED -
PLOT SCALE = 40,0000' / 1in.	CHECKED - MJW	REVISED -
PLOT DATE = 2/23/2024 (11:16:18 AM)	DATE - 09/29/2023	REVISED -

DESIGNED - BF	REVISED -
DRAWN - JJM	REVISED -
CHECKED - MJW	REVISED -
DATE - 09/29/2023	REVISED -

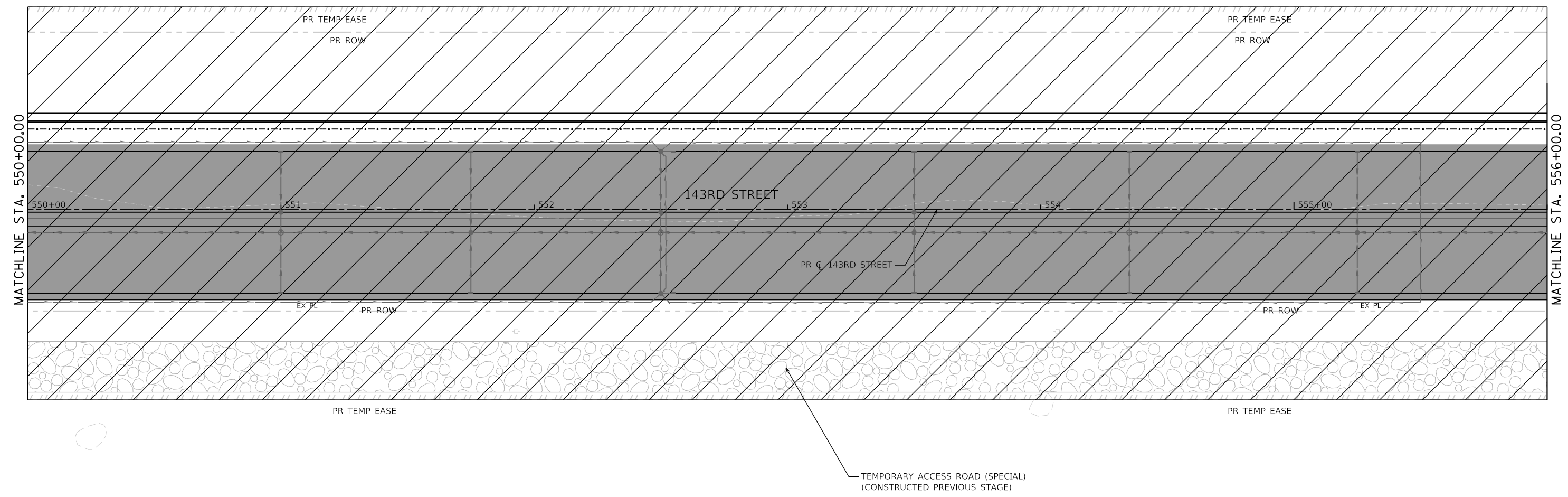
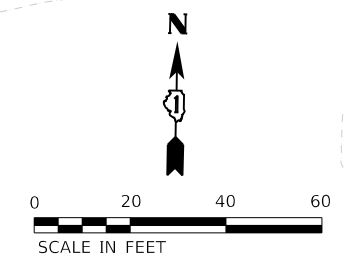
**STATE OF ILLINOIS
DEPARTMENT OF TRANSPORTATION**

**SUGGESTED SEQUENCE OF CONSTRUCTION
STAGE 2 - 143RD STREET**

SCALE: 1"=20' SHEET 12 OF 32 SHEETS STA. 544+00 TO STA. 550+00

F.A.U. RTE.	SECTION	COUNTY	TOTAL SHEETS	SHEET NO.
0380	06-00040-00-FP	WILL	943	250
CONTRACT NO. 61H34			ILLINOIS FED. AID PROJECT	

BASS & GILL CLUB
FLETCHER LAKE



MOT LEGEND

- TYPE III BARRICADE WITH STEADY-BURN LIGHT.
 - VERTICAL PANELS
 - DIRECTION OF TRAFFIC
 - WORK ZONE
 - PROPOSED PAVEMENT (CONSTRUCTED THIS STAGE)
 - TEMPORARY PAVEMENT (CONSTRUCTED THIS STAGE)
 - PROPOSED PAVEMENT OR TEMPORARY PAVEMENT (CONSTRUCTED PREVIOUS STAGE)
 - PROPOSED STORM SEWER ITEM (CONSTRUCTED THIS STAGE)
 - PROPOSED STORM SEWER ITEM (CONSTRUCTED PREVIOUS STAGE)
 - TEMPORARY CONCRETE BARRIER
 - TEMPORARY EDGE STRIPE WITH DRUMS OR TY II BARRICADES
- TEMPORARY PAVEMENT MARKINGS - TYPE IV**
- ① 4" YELLOW (SOLID)
 - ② 4" WHITE (SOLID)
 - ③ 4" WHITE (10' DASH - 30' SKIP)
 - ④ 6" WHITE (DOT-DASH)
 - ⑤ 6" WHITE (SOLID)
 - ⑥ 12" YELLOW (DIAGONALS)
 - ⑦ 12" WHITE (DIAGONALS)
 - ⑧ 24" WHITE (STOP BAR)
 - ⑨ 4" DOUBLE YELLOW (SOLID) (11" C-C)
 - ⑩ LETTERS & SYMBOLS
 - ⑪ 4" WHITE (3' DASH - 9' SKIP)
 - ⑫ 4" YELLOW (10' SKIP - 30' DASH)

	FILE NAME = sht-stagng-stage02-08.dgn	DESIGNED - BF	REVISED -
	MODEL NAME = Default	DRAWN - JJM	REVISED -
	PLOT SCALE = 40,0000' / 1in.	CHECKED - MJW	REVISED -
	PLOT DATE = 2/23/2024 (11:16:20 AM)	DATE - 09/29/2023	REVISED -

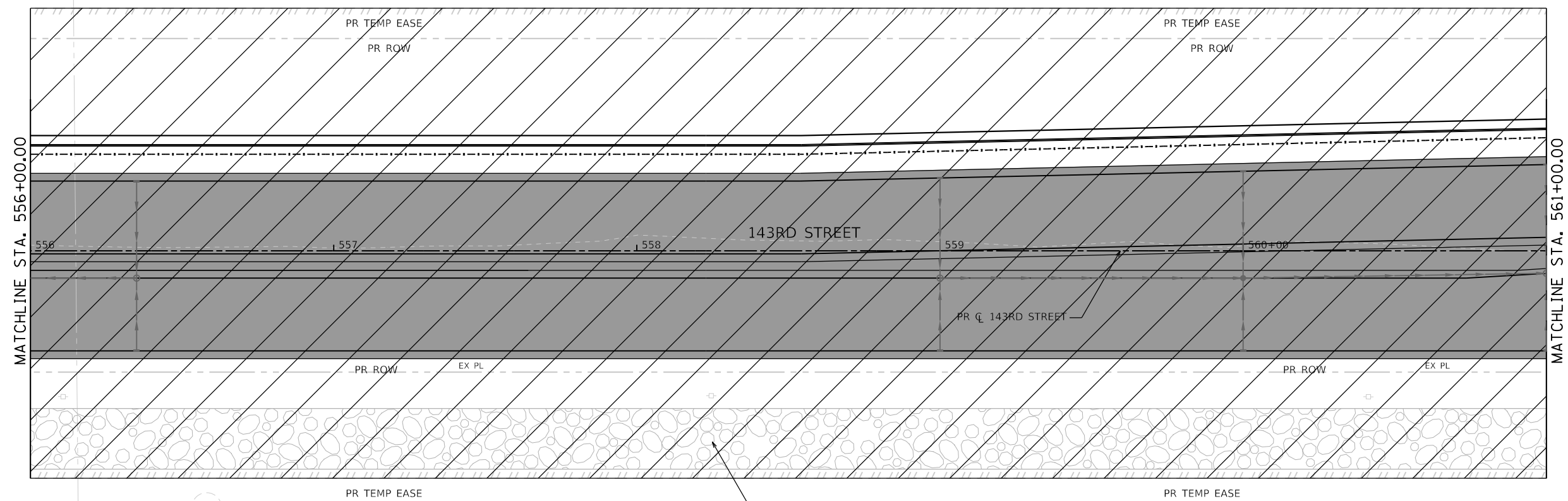
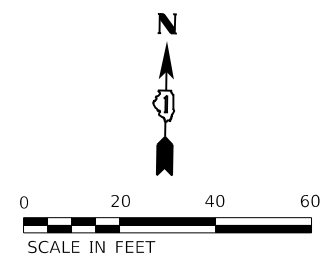
**STATE OF ILLINOIS
DEPARTMENT OF TRANSPORTATION**

**SUGGESTED SEQUENCE OF CONSTRUCTION
STAGE 2 - 143RD STREET**

SCALE: 1"=20' SHEET 13 OF 32 SHEETS STA. 550+00 TO STA. 556+00

F.A.U. RTE.	SECTION	COUNTY	TOTAL SHEETS	SHEET NO.
0380	06-00040-00-FP	WILL	943	251
CONTRACT NO. 61H34				
ILLINOIS FED. AID PROJECT				

BASS & GILL CLUB
FLETCHER LAKE



TEMPORARY ACCESS ROAD (SPECIAL)
(CONSTRUCTED PREVIOUS STAGE)

COMED TRANSMISSION CORRIOR

MOT LEGEND

- TYPE III BARRICADE WITH STEADY-BURN LIGHT.
- VERTICAL PANELS
- DIRECTION OF TRAFFIC
- WORK ZONE
- PROPOSED PAVEMENT (CONSTRUCTED THIS STAGE)

- TEMPORARY PAVEMENT (CONSTRUCTED THIS STAGE)
- PROPOSED PAVEMENT OR TEMPORARY PAVEMENT (CONSTRUCTED PREVIOUS STAGE)
- PROPOSED STORM SEWER ITEM (CONSTRUCTED THIS STAGE)
- PROPOSED STORM SEWER ITEM (CONSTRUCTED PREVIOUS STAGE)
- TEMPORARY CONCRETE BARRIER
- TEMPORARY EDGE STRIPE WITH DRUMS OR TY II BARRICADES

- TEMPORARY PAVEMENT MARKINGS - TYPE IV
- ① 4" YELLOW (SOLID)
 - ② 4" WHITE (SOLID)
 - ③ 4" WHITE (10' DASH - 30' SKIP)
 - ④ 6" WHITE (DOT-DASH)
 - ⑤ 6" WHITE (SOLID)
 - ⑥ 12" YELLOW (DIAGONALS)
 - ⑦ 12" WHITE (DIAGONALS)
 - ⑧ 24" WHITE (STOP BAR)
 - ⑨ 4" DOUBLE YELLOW (SOLID) (11" C-C)
 - ⑩ LETTERS & SYMBOLS
 - ⑪ 4" WHITE (3' DASH - 9' SKIP)
 - ⑫ 4" YELLOW (10' SKIP - 30' DASH)



FILE NAME =	sht-staging-stage02-10.dgn	DESIGNED -	BF	REVISED -	
MODEL NAME =	Default	DRAWN -	JJM	REVISED -	
PLOT SCALE =	40,0000' / 1in.	CHECKED -	MJW	REVISED -	
PLOT DATE =	2/23/2024 (11:16:21 AM)	DATE -	09/29/2023	REVISED -	

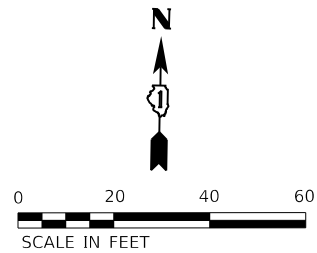
STATE OF ILLINOIS
DEPARTMENT OF TRANSPORTATION

SUGGESTED SEQUENCE OF CONSTRUCTION
STAGE 2 - 143RD STREET

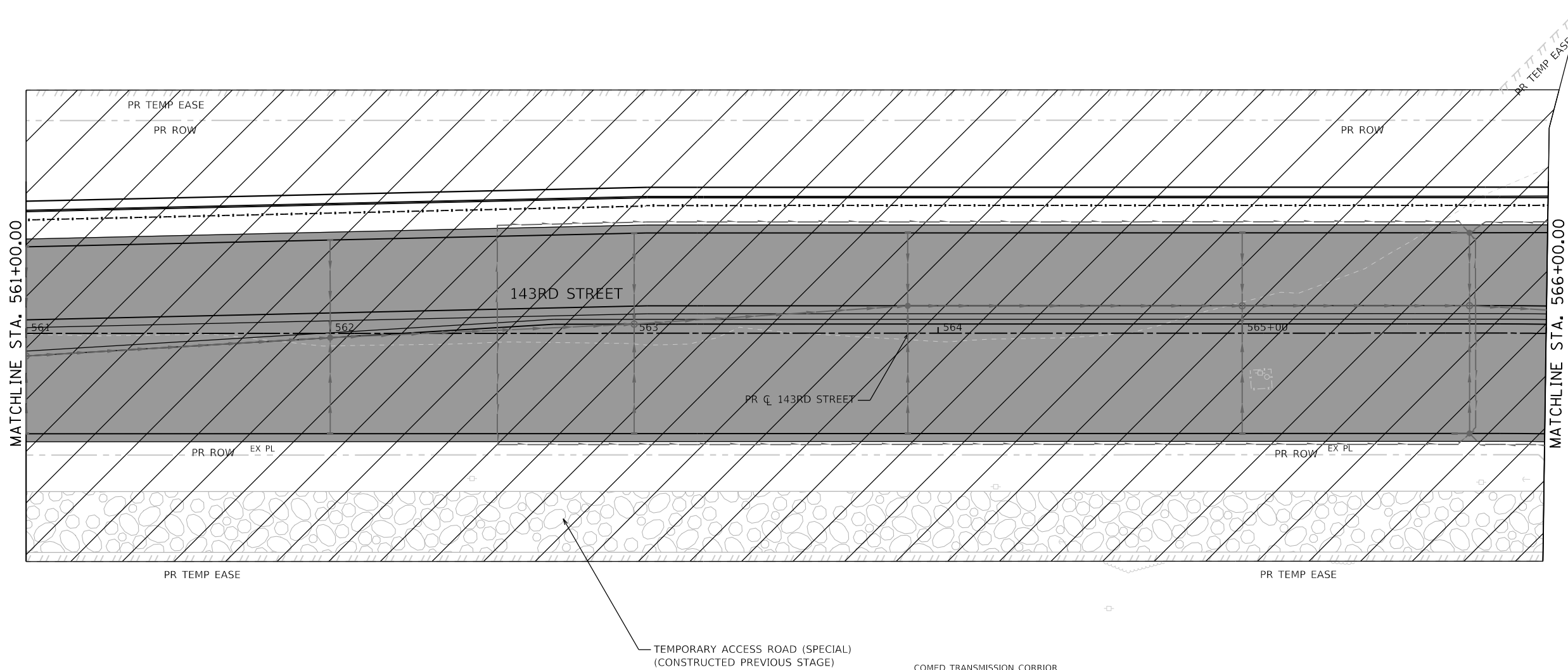
SCALE: 1"=20' SHEET 14 OF 32 SHEETS STA. 556+00 TO STA. 561+00

F.A.U. RTE.	SECTION	COUNTY	TOTAL SHEETS	SHEET NO.
0380	06-00040-00-FP	WILL	943	252
CONTRACT NO. 61H34				

ILLINOIS FED. AID PROJECT



BASS & GILL CLUB
FLETCHER LAKE



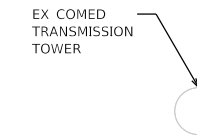
MOT LEGEND

- TYPE III BARRICADE WITH STEADY-BURN LIGHT.
- VERTICAL PANELS
- DIRECTION OF TRAFFIC
- WORK ZONE
- PROPOSED PAVEMENT (CONSTRUCTED THIS STAGE)

- TEMPORARY PAVEMENT (CONSTRUCTED THIS STAGE)
- PROPOSED PAVEMENT OR TEMPORARY PAVEMENT (CONSTRUCTED PREVIOUS STAGE)
- PROPOSED STORM SEWER ITEM (CONSTRUCTED THIS STAGE)
- PROPOSED STORM SEWER ITEM (CONSTRUCTED PREVIOUS STAGE)
- TEMPORARY CONCRETE BARRIER
- TEMPORARY EDGE STRIPE WITH DRUMS OR TY II BARRICADES

TEMPORARY PAVEMENT MARKINGS - TYPE IV

- ① 4" YELLOW (SOLID)
- ② 4" WHITE (SOLID)
- ③ 4" WHITE (10' DASH - 30' SKIP)
- ④ 6" WHITE (DOT-DASH)
- ⑤ 6" WHITE (SOLID)
- ⑥ 12" YELLOW (DIAGONALS)
- ⑦ 12" WHITE (DIAGONALS)
- ⑧ 24" WHITE (STOP BAR)
- ⑨ 4" DOUBLE YELLOW (SOLID) (11" C-C)
- ⑩ LETTERS & SYMBOLS
- ⑪ 4" WHITE (3' DASH - 9' SKIP)
- ⑫ 4" YELLOW (10' SKIP - 30' DASH)



FILE NAME =	sht-staging-stage02-11.dgn
MODEL NAME =	Default
PLOT SCALE =	40,0000' / 1in.
PLOT DATE =	2/23/2024 (11:16:23 AM)

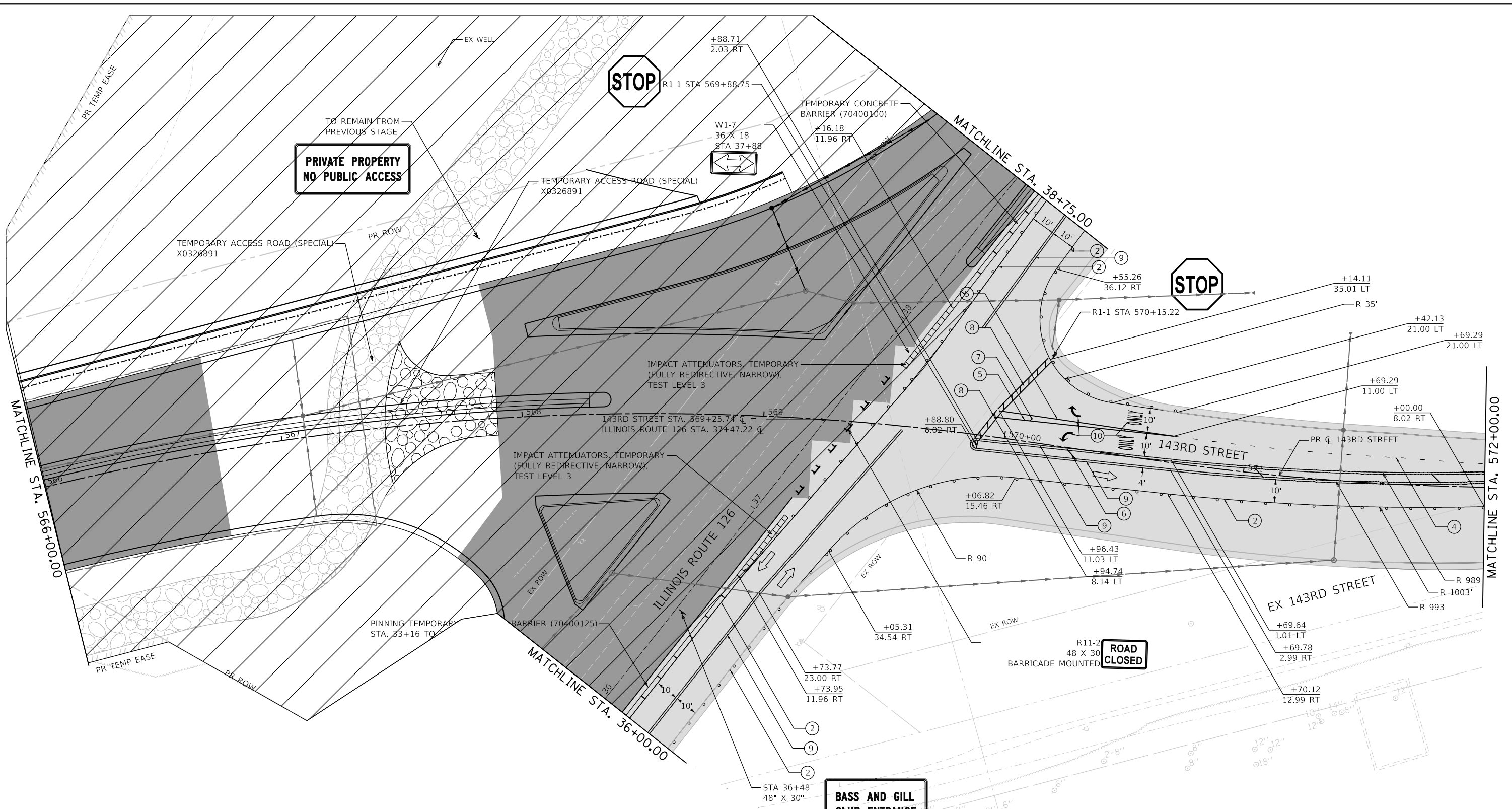
DESIGNED -	BF	REVISED -	
DRAWN -	JJM	REVISED -	
CHECKED -	MJW	REVISED -	
DATE -	09/29/2023	REVISED -	

STATE OF ILLINOIS
DEPARTMENT OF TRANSPORTATION

SUGGESTED SEQUENCE OF CONSTRUCTION
STAGE 2 - 143RD STREET

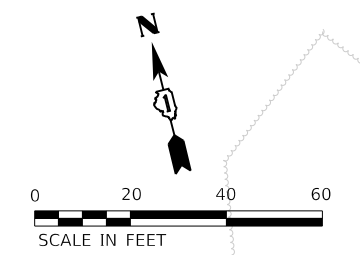
SCALE: 1"=20' SHEET 15 OF 32 SHEETS STA. 561+00 TO STA. 566+00

F.A.U. RTE.	SECTION	COUNTY	TOTAL SHEETS	SHEET NO.
0380	06-00040-00-FP	WILL	943	253
CONTRACT NO. 61H34			ILLINOIS FED. AID PROJECT	



MOT LEGEND

- | | | |
|---|---|--|
| <ul style="list-style-type: none"> TYPE III BARRICADE WITH STEADY-BURN LIGHT. VERTICAL PANELS DIRECTION OF TRAFFIC WORK ZONE PROPOSED PAVEMENT (CONSTRUCTED THIS STAGE) | <ul style="list-style-type: none"> TEMPORARY PAVEMENT (CONSTRUCTED THIS STAGE) PROPOSED PAVEMENT OR TEMPORARY PAVEMENT (CONSTRUCTED PREVIOUS STAGE) PROPOSED STORM SEWER ITEM (CONSTRUCTED THIS STAGE) PROPOSED STORM SEWER ITEM (CONSTRUCTED PREVIOUS STAGE) TEMPORARY CONCRETE BARRIER TEMPORARY EDGE STRIPE WITH DRUMS OR TY II BARRICADES | <p>TEMPORARY PAVEMENT MARKINGS - TYPE IV</p> <ul style="list-style-type: none"> ① 4" YELLOW (SOLID) ② 4" WHITE (SOLID) ③ 4" WHITE (10' DASH - 30' SKIP) ④ 6" WHITE (DOT-DASH) ⑤ 6" WHITE (SOLID) ⑥ 12" YELLOW (DIAGONALS) ⑦ 12" WHITE (DIAGONALS) ⑧ 24" WHITE (STOP BAR) ⑨ 4" DOUBLE YELLOW (SOLID) (11" C-C) ⑩ LETTERS & SYMBOLS ⑪ 4" WHITE (3' DASH - 9' SKIP) ⑫ 4" YELLOW (10' SKIP - 30' DASH) |
|---|---|--|

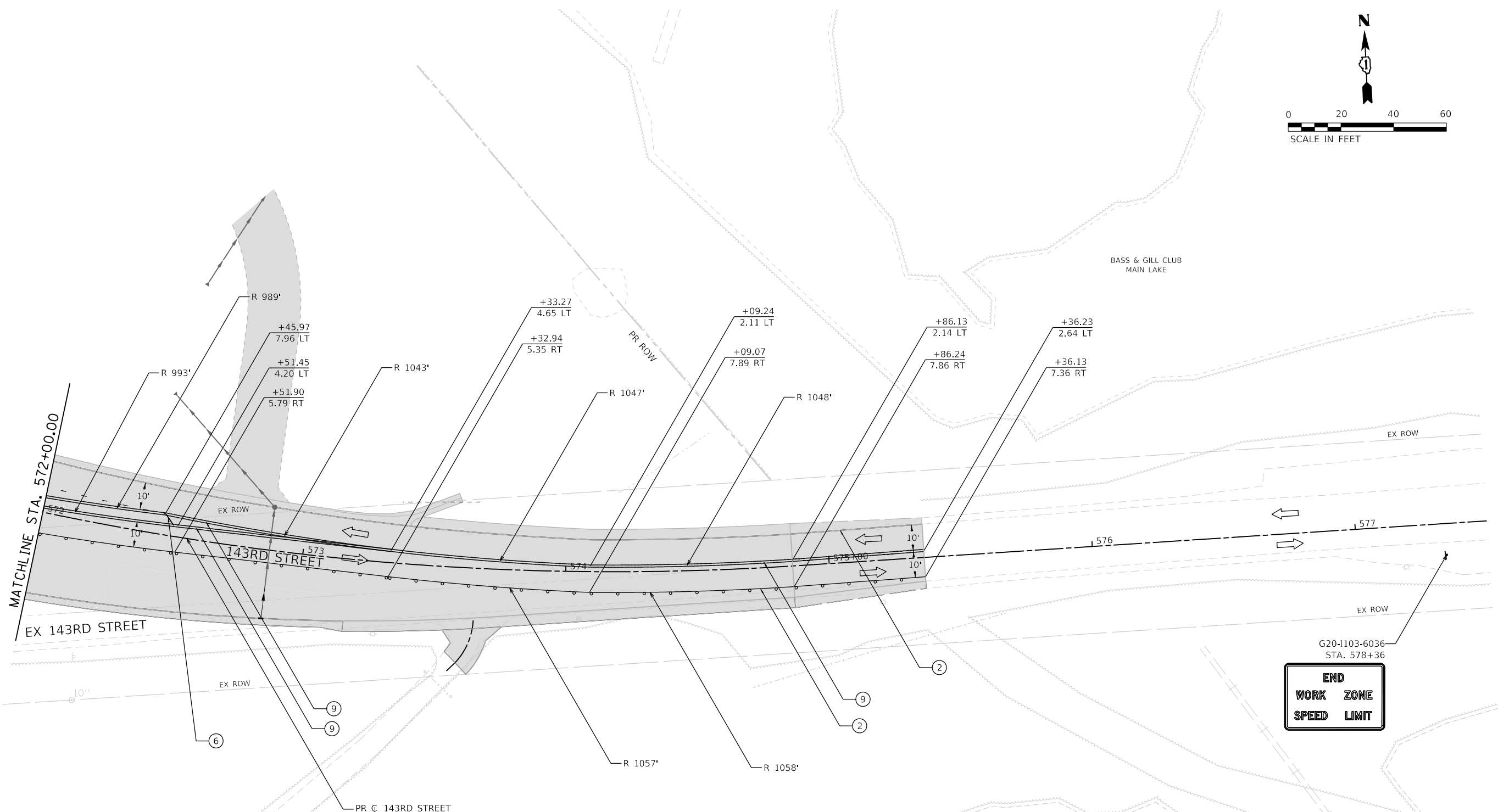
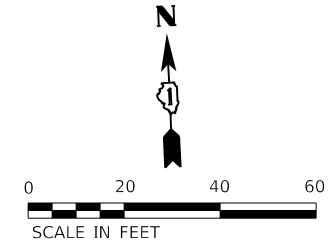


FILE NAME = sht-staging-stage02-12.dgn	DESIGNED - BF	REVISED -
MODEL NAME = Default	DRAWN - JJM	REVISED -
PLOT SCALE = 40,0000' / 1"	CHECKED - MJW	REVISED -
PLOT DATE = 2/23/2024 (11:16:24 AM)	DATE - 09/29/2023	REVISED -

**STATE OF ILLINOIS
DEPARTMENT OF TRANSPORTATION**

SUGGESTED SEQUENCE OF CONSTRUCTION		
STAGE 2 - 143RD STREET		
SCALE: 1"=20'	SHEET 16 OF 32 SHEETS	STA. 566+00 TO STA. 572+00

F.A.U. RTE.	SECTION	COUNTY	TOTAL SHEETS	SHEET NO.
0380	06-00040-00-FP	WILL	943	254
CONTRACT NO. 61H34			ILLINOIS FED. AID PROJECT	



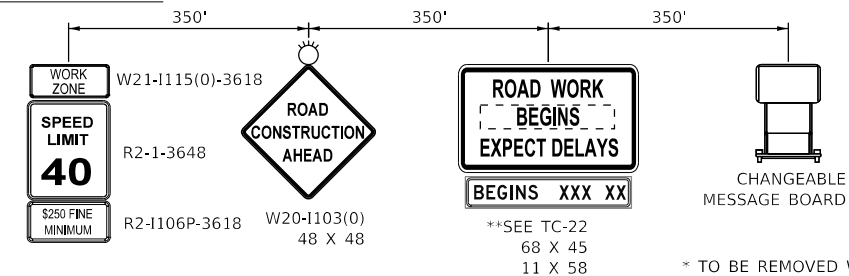
MOT LEGEND

- TYPE III BARRICADE WITH STEADY-BURN LIGHT.
- VERTICAL PANELS
- DIRECTION OF TRAFFIC
- WORK ZONE
- PROPOSED PAVEMENT (CONSTRUCTED THIS STAGE)
- TEMPORARY PAVEMENT (CONSTRUCTED THIS STAGE)
- PROPOSED PAVEMENT OR TEMPORARY PAVEMENT (CONSTRUCTED PREVIOUS STAGE)
- PROPOSED STORM SEWER ITEM (CONSTRUCTED THIS STAGE)
- PROPOSED STORM SEWER ITEM (CONSTRUCTED PREVIOUS STAGE)
- TEMPORARY CONCRETE BARRIER
- TEMPORARY EDGE STRIPE WITH DRUMS OR TY II BARRICADES

TEMPORARY PAVEMENT MARKINGS - TYPE IV

- ① 4" YELLOW (SOLID)
- ② 4" WHITE (SOLID)
- ③ 4" WHITE (10' DASH - 30' SKIP)
- ④ 6" WHITE (DOT-DASH)
- ⑤ 6" WHITE (SOLID)
- ⑥ 12" YELLOW (DIAGONALS)
- ⑦ 12" WHITE (DIAGONALS)
- ⑧ 24" WHITE (STOP BAR)
- ⑨ 4" DOUBLE YELLOW (SOLID) (11" C-C)
- ⑩ LETTERS & SYMBOLS
- ⑪ 4" WHITE (3' DASH - 9' SKIP)
- ⑫ 4" YELLOW (10' SKIP - 30' DASH)

WESTBOUND 143RD STREET ADVANCED SIGNING



* TO BE REMOVED WHEN WORKERS ARE NOT PRESENT FOR MORE THAN ONE HOUR.
 ** SIGN TO BE PAID FOR AS TEMPORARY INFORMATION SIGNING (Z0030850). ALL OTHER SIGNS TO BE PAID FOR AS TRAFFIC CONTROL AND PROTECTION, (SPECIAL) (X7010216).

	FILE NAME = sht-stag1ng-stage02-13.dgn	DESIGNED - BF	REVISED -
	MODEL NAME = Default	DRAWN - JJM	REVISED -
	PLOT SCALE = 40,0000' / in.	CHECKED - MJW	REVISED -
	PLOT DATE = 2/23/2024 (11:16:26 AM)	DATE - 09/29/2023	REVISED -

STATE OF ILLINOIS
DEPARTMENT OF TRANSPORTATION

SUGGESTED SEQUENCE OF CONSTRUCTION			
STAGE 2 - 143RD STREET			
SCALE: 1"=20'	SHEET 17	OF 32 SHEETS	STA. 572+00 TO STA. 577+50

F.A.U. RTE.	SECTION	COUNTY	TOTAL SHEETS	SHEET NO.
0380	06-00040-00-FP	WILL	943	255
CONTRACT NO. 61H34			ILLINOIS FED. AID PROJECT	

PLOT TABLE
PLOT DRIVER

MOT LEGEND

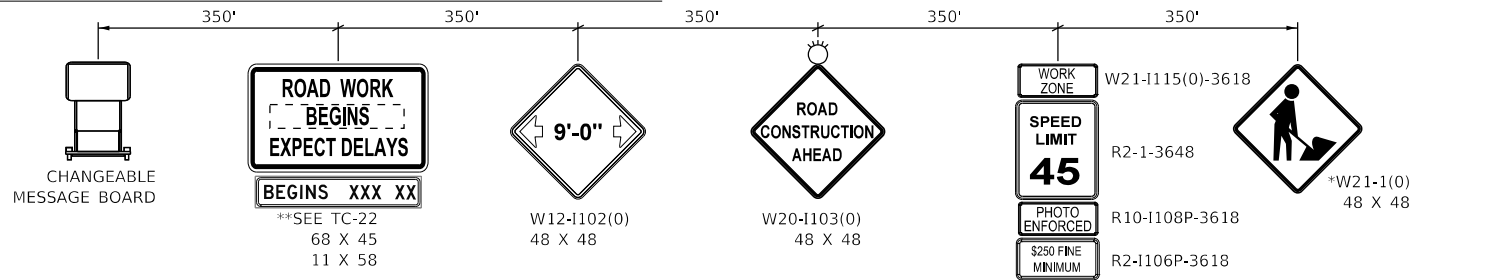
- 1 TYPE III BARRICADE WITH STEADY-BURN LIGHT.
- VERTICAL PANELS
- DIRECTION OF TRAFFIC
- WORK ZONE
- PROPOSED PAVEMENT (CONSTRUCTED THIS STAGE)

- TEMPORARY PAVEMENT (CONSTRUCTED THIS STAGE)
- PROPOSED PAVEMENT OR TEMPORARY PAVEMENT (CONSTRUCTED PREVIOUS STAGE)
- PROPOSED STORM SEWER ITEM (CONSTRUCTED THIS STAGE)
- PROPOSED STORM SEWER ITEM (CONSTRUCTED PREVIOUS STAGE)
- TEMPORARY CONCRETE BARRIER
- TEMPORARY EDGE STRIPE WITH DRUMS OR TY II BARRICADES

TEMPORARY PAVEMENT MARKINGS - TYPE IV

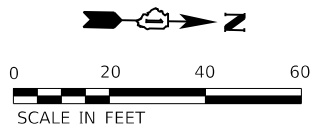
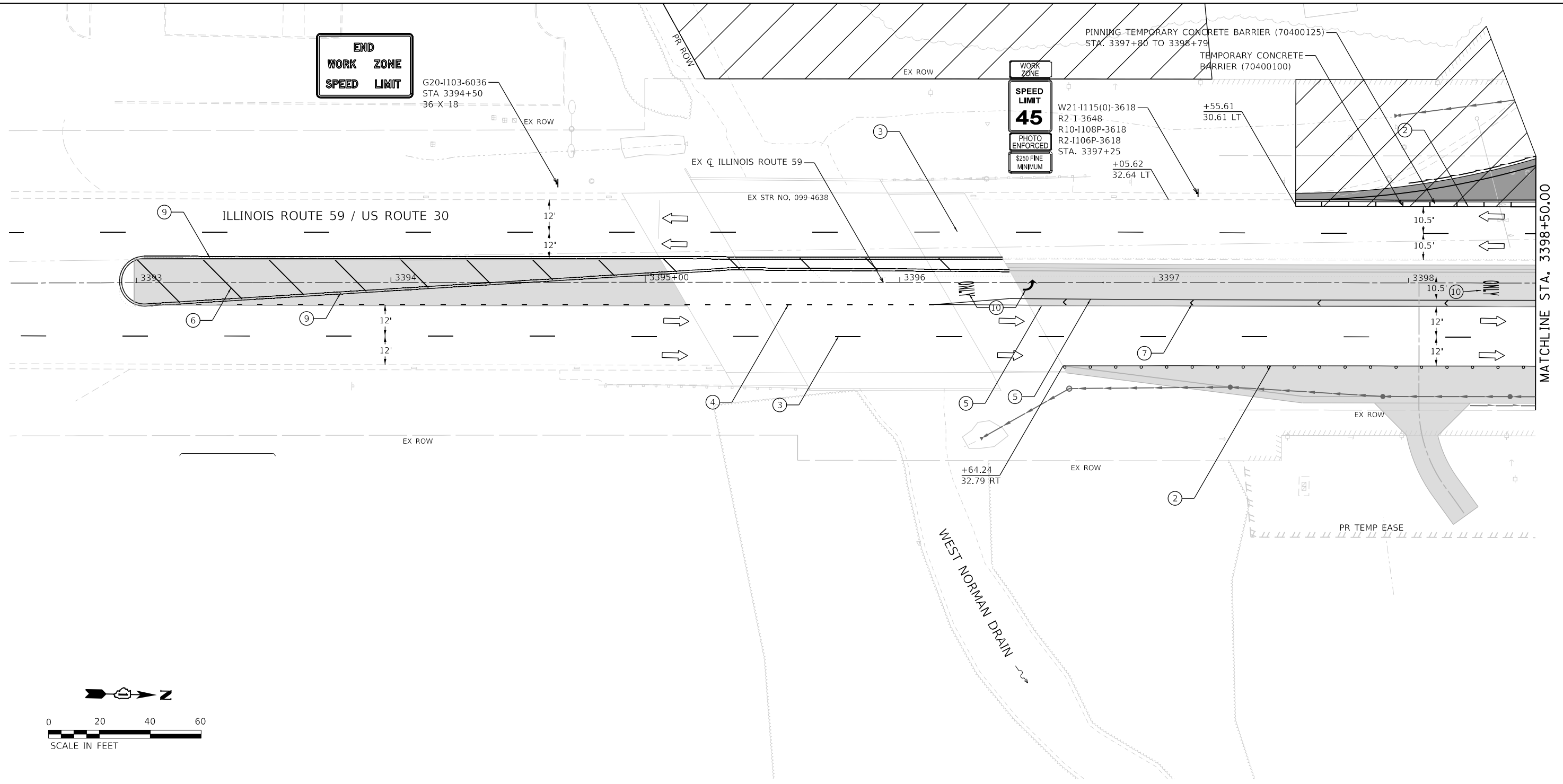
- 1 4" YELLOW (SOLID)
- 2 4" WHITE (SOLID)
- 3 4" WHITE (10' DASH - 30' SKIP)
- 4 6" WHITE (DOT-DASH)
- 5 6" WHITE (SOLID)
- 6 12" YELLOW (DIAGONALS)
- 7 12" WHITE (DIAGONALS)
- 8 24" WHITE (STOP BAR)
- 9 4" DOUBLE YELLOW (SOLID) (11" C-C)
- 10 LETTERS & SYMBOLS
- 11 4" WHITE (3' DASH - 9' SKIP)
- 12 4" YELLOW (10' SKIP - 30' DASH)

NORTHBOUND ILLINOIS ROUTE 59 ADVANCED SIGNING



** SIGN TO BE PAID FOR AS TEMPORARY INFORMATION SIGNING (Z0030850). ALL OTHER SIGNS TO BE PAID FOR AS TRAFFIC CONTROL AND PROTECTION, (SPECIAL) (X7010216).

PLACE 100' IN ADVANCE OF WORK ZONE
* TO BE REMOVED WHEN WORKERS ARE NOT PRESENT FOR MORE THAN ONE HOUR.



DIRECTORY
USER NAME
= L:\P\160240240_143rdDrawRoadway\CADD_Sheets\
= Jeremy Metz



FILE NAME =	shk-staging-stage02-14.dgn
MODEL NAME =	Default
PLOT SCALE =	40,0000' / 1in.
PLOT DATE =	2/23/2024 (11:16:27 AM)

DESIGNED -	BF
DRAWN -	JJM
CHECKED -	MJW
DATE -	09/29/2023

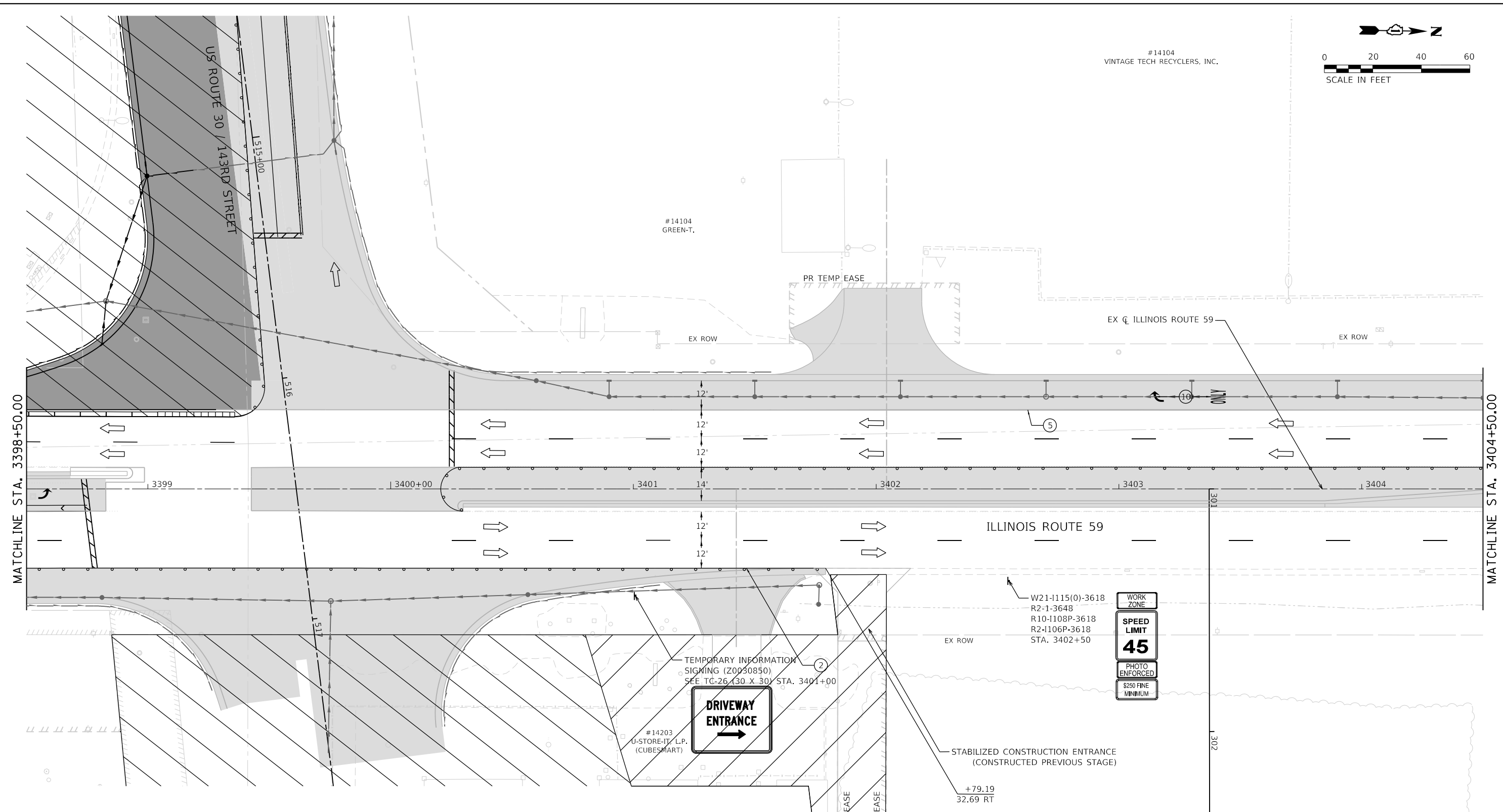
REVISED -	
REVISED -	
REVISED -	
REVISED -	

**STATE OF ILLINOIS
DEPARTMENT OF TRANSPORTATION**

**SUGGESTED SEQUENCE OF CONSTRUCTION
STAGE 2 - ILLINOIS ROUTE 59**

SCALE: 1"=20' SHEET 18 OF 32 SHEETS STA. 3392+50 TO STA. 3398+50

F.A.U. RTE.	SECTION	COUNTY	TOTAL SHEETS	SHEET NO.
0380	06-00040-00-FP	WILL	943	256
CONTRACT NO. 61H34			ILLINOIS FED. AID PROJECT	



MOT LEGEND

- | | | | | | |
|--|--|--|--|--|------------------------------------|
| | TYPE III BARRICADE WITH STEADY-BURN LIGHT. | | TEMPORARY PAVEMENT (CONSTRUCTED THIS STAGE) | | 4" YELLOW (SOLID) |
| | VERTICAL PANELS | | PROPOSED PAVEMENT OR TEMPORARY PAVEMENT (CONSTRUCTED PREVIOUS STAGE) | | 4" WHITE (SOLID) |
| | DIRECTION OF TRAFFIC | | PROPOSED STORM SEWER ITEM (CONSTRUCTED THIS STAGE) | | 4" WHITE (10' DASH - 30' SKIP) |
| | WORK ZONE | | PROPOSED STORM SEWER ITEM (CONSTRUCTED PREVIOUS STAGE) | | 6" WHITE (DOT-DASH) |
| | PROPOSED PAVEMENT (CONSTRUCTED THIS STAGE) | | TEMPORARY CONCRETE BARRIER | | 6" WHITE (SOLID) |
| | | | TEMPORARY EDGE STRIPE WITH DRUMS OR TY II BARRICADES | | 12" YELLOW (DIAGONALS) |
| | | | | | 12" WHITE (DIAGONALS) |
| | | | | | 24" WHITE (STOP BAR) |
| | | | | | 4" DOUBLE YELLOW (SOLID) (11" C-C) |
| | | | | | LETTERS & SYMBOLS |
| | | | | | 4" WHITE (3' DASH - 9' SKIP) |
| | | | | | 4" YELLOW (10' SKIP - 30' DASH) |



FILE NAME = sht-staging-stage02-15.dgn	DESIGNED - BF	REVISED -
MODEL NAME = Default	DRAWN - JJM	REVISED -
PLOT SCALE = 40,0000' / 1in.	CHECKED - MJW	REVISED -
PLOT DATE = 2/23/2024 (11:16:28 AM)	DATE - 09/29/2023	REVISED -

STATE OF ILLINOIS
DEPARTMENT OF TRANSPORTATION

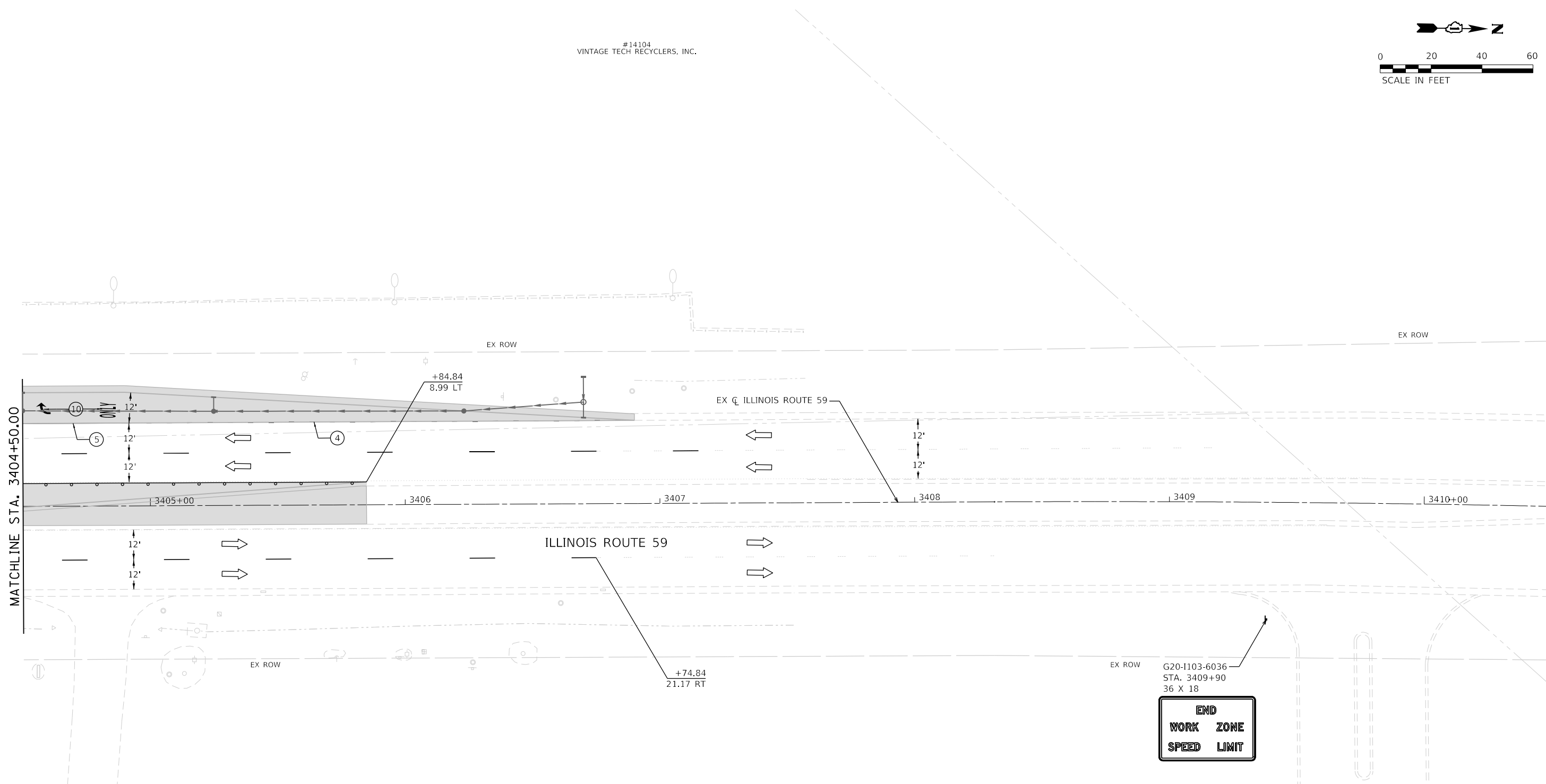
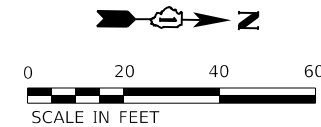
SUGGESTED SEQUENCE OF CONSTRUCTION		
STAGE 2 - ILLINOIS ROUTE 59		
SCALE: 1"=20'	SHEET 19 OF 32 SHEETS	STA. 3398+50 TO STA. 3404+50

F.A.U. RTE.	SECTION	COUNTY	TOTAL SHEETS	SHEET NO.
0380	06-00040-00-FP	WILL	943	257
ILLINOIS FED. AID PROJECT			CONTRACT NO. 61H34	

PEN TABLE
PLOT DRIVER

FILE NAME = L:\Planning\160240240_143rdDrawRoadway\CADD_Sheets\...
USER NAME = Jeremy Metz

#14104
VINTAGE TECH RECYCLERS, INC.



MOT LEGEND

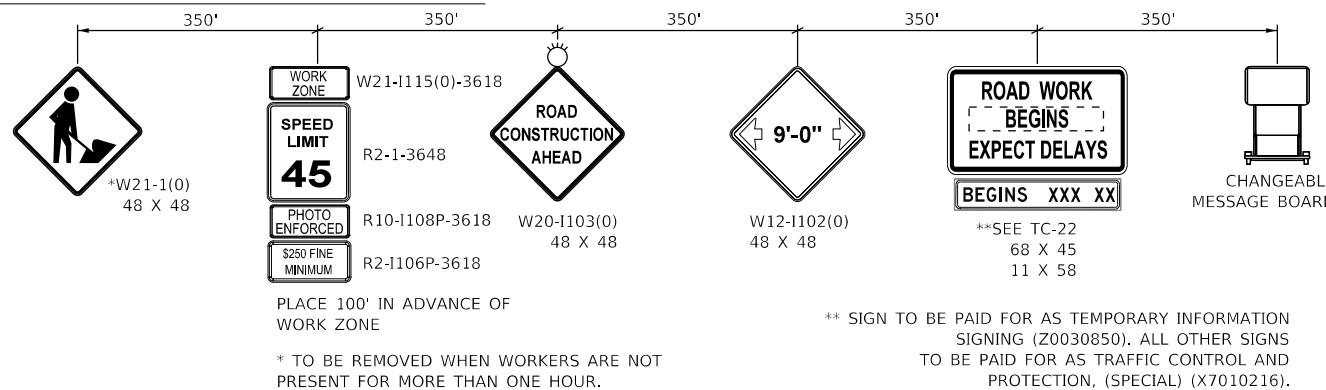
- TYPE III BARRICADE WITH STEADY-BURN LIGHT.
- VERTICAL PANELS
- DIRECTION OF TRAFFIC
- WORK ZONE
- PROPOSED PAVEMENT (CONSTRUCTED THIS STAGE)

- TEMPORARY PAVEMENT (CONSTRUCTED THIS STAGE)
- PROPOSED PAVEMENT OR TEMPORARY PAVEMENT (CONSTRUCTED PREVIOUS STAGE)
- PROPOSED STORM SEWER ITEM (CONSTRUCTED THIS STAGE)
- PROPOSED STORM SEWER ITEM (CONSTRUCTED PREVIOUS STAGE)
- TEMPORARY CONCRETE BARRIER
- TEMPORARY EDGE STRIPE WITH DRUMS OR TY II BARRICADES

TEMPORARY PAVEMENT MARKINGS - TYPE IV

- ① 4" YELLOW (SOLID)
- ② 4" WHITE (SOLID)
- ③ 4" WHITE (10' DASH - 30' SKIP)
- ④ 6" WHITE (DOT-DASH)
- ⑤ 6" WHITE (SOLID)
- ⑥ 12" YELLOW (DIAGONALS)
- ⑦ 12" WHITE (DIAGONALS)
- ⑧ 24" WHITE (STOP BAR)
- ⑨ 4" DOUBLE YELLOW (SOLID) (11" C-C)
- ⑩ LETTERS & SYMBOLS
- ⑪ 4" WHITE (3' DASH - 9' SKIP)
- ⑫ 4" YELLOW (10' SKIP - 30' DASH)

SOUTHBOUND ILLINOIS ROUTE 59 ADVANCED SIGNING



PLACE 100' IN ADVANCE OF WORK ZONE

* TO BE REMOVED WHEN WORKERS ARE NOT PRESENT FOR MORE THAN ONE HOUR.

** SIGN TO BE PAID FOR AS TEMPORARY INFORMATION SIGNING (Z0030850). ALL OTHER SIGNS TO BE PAID FOR AS TRAFFIC CONTROL AND PROTECTION, (SPECIAL) (X7010216).

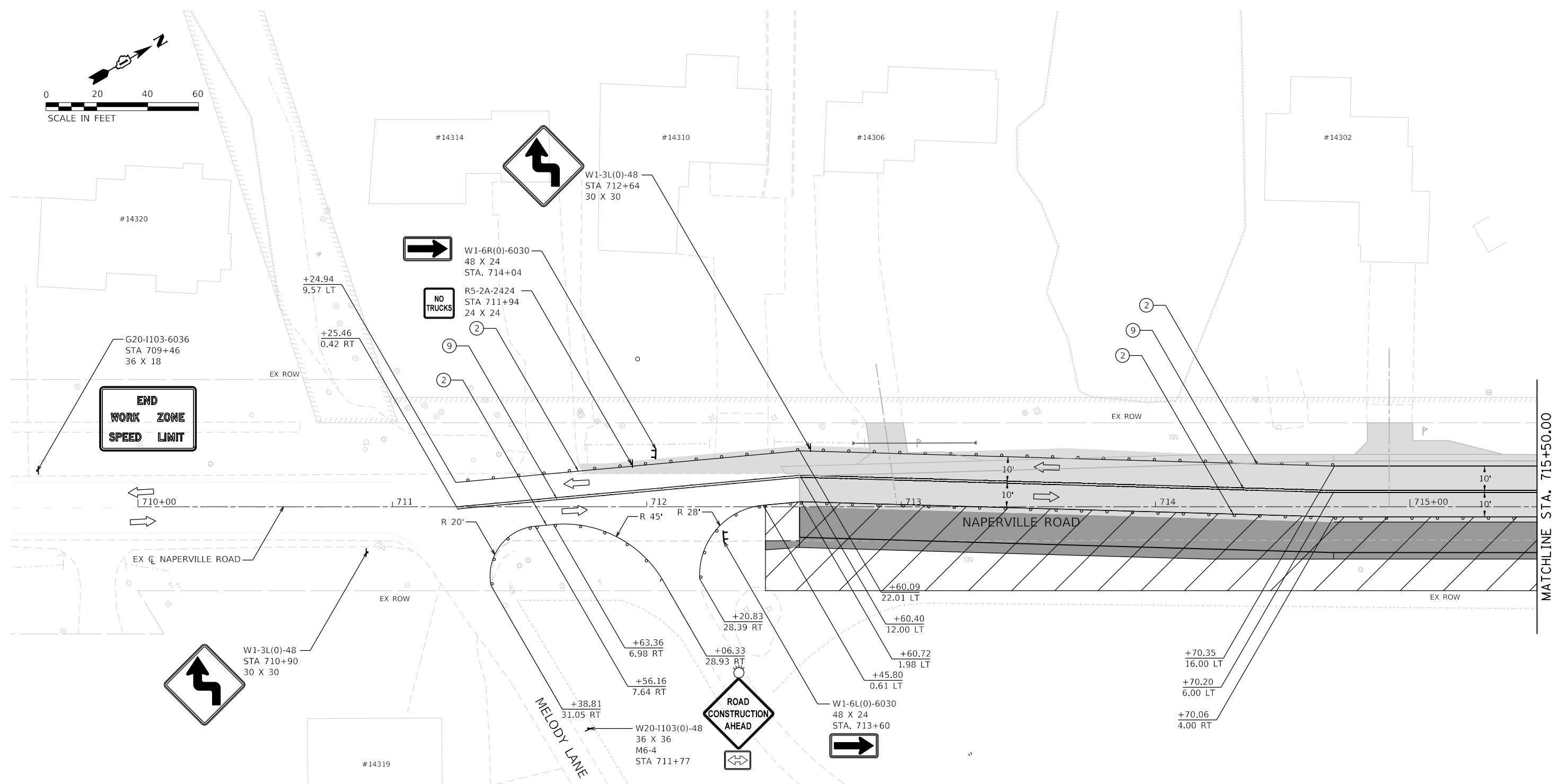
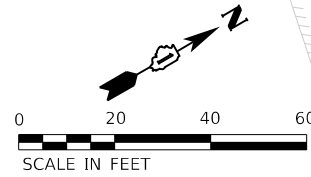
	FILE NAME = site-staging-stage02-16.dgn	DESIGNED - BF	REVISED -
	MODEL NAME = Default	DRAWN - JJM	REVISED -
	PLOT SCALE = 40,0000' / in.	CHECKED - MJW	REVISED -
	PLOT DATE = 2/23/2024 (11:16:29 AM)	DATE - 09/29/2023	REVISED -

**STATE OF ILLINOIS
DEPARTMENT OF TRANSPORTATION**

**SUGGESTED SEQUENCE OF CONSTRUCTION
STAGE 2 - ILLINOIS ROUTE 59**

SCALE: 1"=20' SHEET 20 OF 32 SHEETS STA. 3404+50 TO STA. 3410+50

F.A.U. RTE.	SECTION	COUNTY	TOTAL SHEETS	SHEET NO.
0380	06-00040-00-FP	WILL	943	258
CONTRACT NO. 61H34			ILLINOIS FED. AID PROJECT	



MOT LEGEND

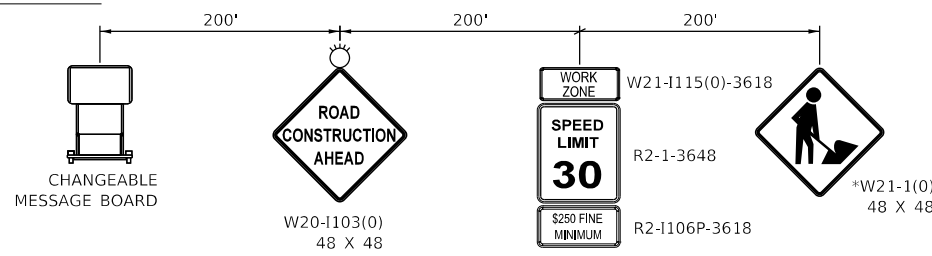
- TYPE III BARRICADE WITH STEADY-BURN LIGHT.
- VERTICAL PANELS
- DIRECTION OF TRAFFIC
- WORK ZONE
- PROPOSED PAVEMENT (CONSTRUCTED THIS STAGE)

- TEMPORARY PAVEMENT (CONSTRUCTED THIS STAGE)
- PROPOSED PAVEMENT (CONSTRUCTED PREVIOUS STAGE)
- PROPOSED STORM SEWER ITEM (CONSTRUCTED THIS STAGE)
- PROPOSED STORM SEWER ITEM (CONSTRUCTED PREVIOUS STAGE)
- TEMPORARY CONCRETE BARRIER
- TEMPORARY EDGE STRIPE WITH DRUMS OR TY II BARRICADES

TEMPORARY PAVEMENT MARKINGS - TYPE IV

- ① 4" YELLOW (SOLID)
- ② 4" WHITE (SOLID)
- ③ 4" WHITE (10' DASH - 30' SKIP)
- ④ 6" WHITE (DOT-DASH)
- ⑤ 6" WHITE (SOLID)
- ⑥ 12" YELLOW (DIAGONALS)
- ⑦ 12" WHITE (DIAGONALS)
- ⑧ 24" WHITE (STOP BAR)
- ⑨ 4" DOUBLE YELLOW (SOLID) (11" C-C)
- ⑩ LETTERS & SYMBOLS
- ⑪ 4" WHITE (3' DASH - 9' SKIP)
- ⑫ 4" YELLOW (10' SKIP - 30' DASH)

NORTHBOUND NAPERVILLE ROAD ADVANCED SIGNING



* TO BE REMOVED WHEN WORKERS ARE NOT PRESENT FOR MORE THAN ONE HOUR.

	FILE NAME = site-staging-stage02-17.dgn	DESIGNED - BF	REVISED -
	MODEL NAME = Default	DRAWN - JJM	REVISED -
	PLOT SCALE = 40,0000' / 1in.	CHECKED - MJW	REVISED -
	PLOT DATE = 2/23/2024 (11:16:30 AM)	DATE - 09/29/2023	REVISED -

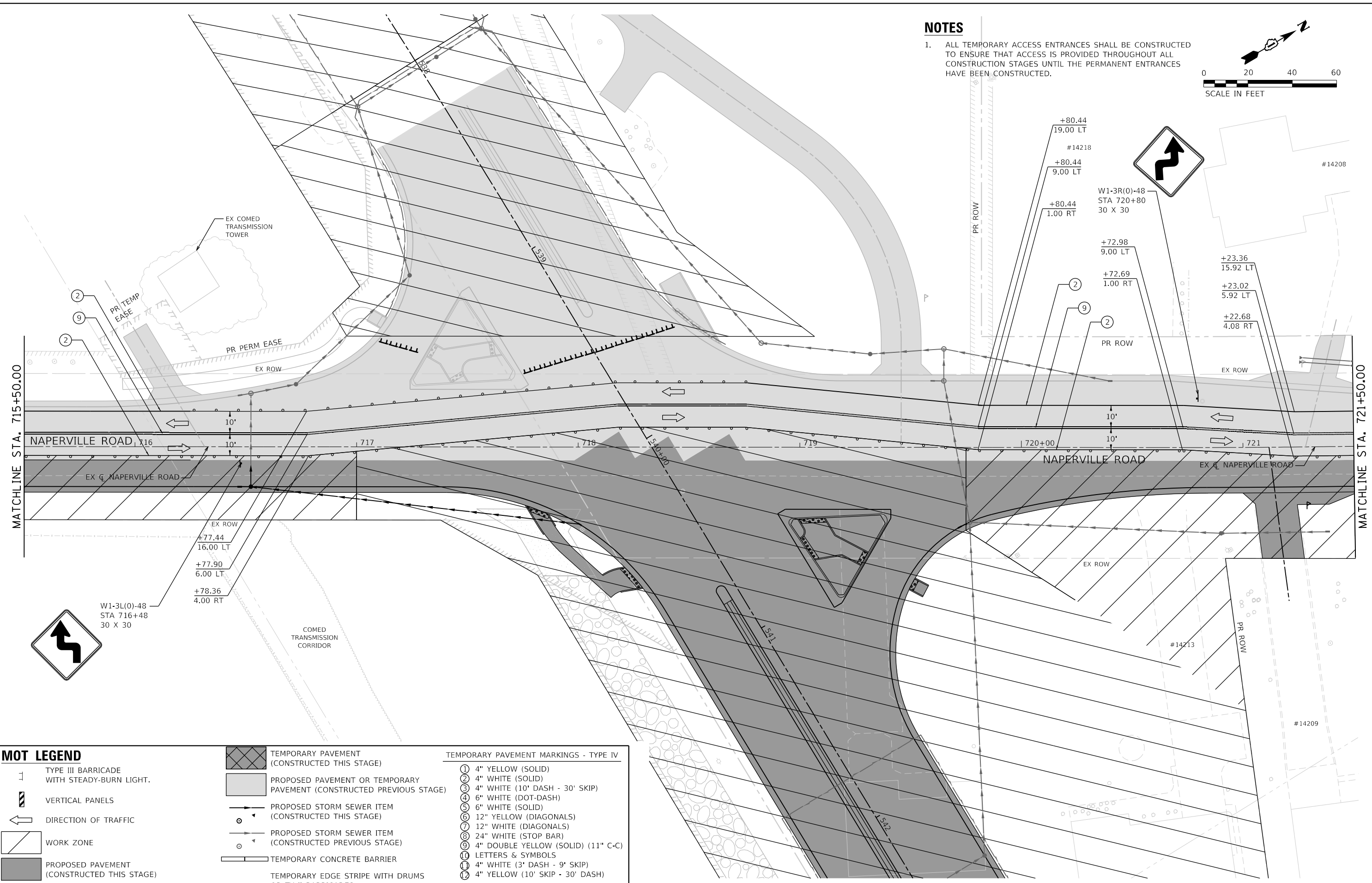
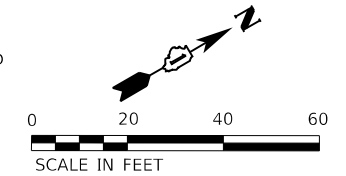
**STATE OF ILLINOIS
DEPARTMENT OF TRANSPORTATION**

SUGGESTED SEQUENCE OF CONSTRUCTION STAGE 2 - NAPERVILLE ROAD			
SCALE: 1"=20'	SHEET 21	OF 32 SHEETS	STA. 709+50 TO STA. 715+50

F.A.U. RTE.	SECTION	COUNTY	TOTAL SHEETS	SHEET NO.
0380	06-00040-00-FP	WILL	943	259
CONTRACT NO. 61H34			ILLINOIS FED. AID PROJECT	

NOTES

1. ALL TEMPORARY ACCESS ENTRANCES SHALL BE CONSTRUCTED TO ENSURE THAT ACCESS IS PROVIDED THROUGHOUT ALL CONSTRUCTION STAGES UNTIL THE PERMANENT ENTRANCES HAVE BEEN CONSTRUCTED.



MOT LEGEND

- | | | |
|---|---|--|
| <ul style="list-style-type: none"> TYPE III BARRICADE WITH STEADY-BURN LIGHT. VERTICAL PANELS DIRECTION OF TRAFFIC WORK ZONE PROPOSED PAVEMENT (CONSTRUCTED THIS STAGE) | <ul style="list-style-type: none"> TEMPORARY PAVEMENT (CONSTRUCTED THIS STAGE) PROPOSED PAVEMENT OR TEMPORARY PAVEMENT (CONSTRUCTED PREVIOUS STAGE) PROPOSED STORM SEWER ITEM (CONSTRUCTED THIS STAGE) PROPOSED STORM SEWER ITEM (CONSTRUCTED PREVIOUS STAGE) TEMPORARY CONCRETE BARRIER TEMPORARY EDGE STRIPE WITH DRUMS OR TY II BARRICADES | <p>TEMPORARY PAVEMENT MARKINGS - TYPE IV</p> <ul style="list-style-type: none"> ① 4" YELLOW (SOLID) ② 4" WHITE (SOLID) ③ 4" WHITE (10' DASH - 30' SKIP) ④ 6" WHITE (DOT-DASH) ⑤ 6" WHITE (SOLID) ⑥ 12" YELLOW (DIAGONALS) ⑦ 12" WHITE (DIAGONALS) ⑧ 24" WHITE (STOP BAR) ⑨ 4" DOUBLE YELLOW (SOLID) (11' C-C) ⑩ LETTERS & SYMBOLS ⑪ 4" WHITE (3' DASH - 9' SKIP) ⑫ 4" YELLOW (10' SKIP - 30' DASH) |
|---|---|--|

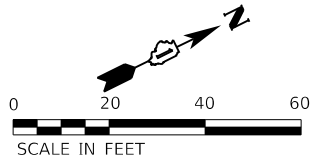
	FILE NAME = sht-staging-stage02-18.dgn	DESIGNED - BF	REVISED -
	MODEL NAME = Default	DRAWN - JJM	REVISED -
	PLOT SCALE = 40,0000' / 1"	CHECKED - MJW	REVISED -
	PLOT DATE = 2/23/2024 (11:16:32 AM)	DATE - 09/29/2023	REVISED -

**STATE OF ILLINOIS
DEPARTMENT OF TRANSPORTATION**

SUGGESTED SEQUENCE OF CONSTRUCTION STAGE 2 - NAPERVILLE ROAD			
SCALE: 1"=20'	SHEET 22	OF 32 SHEETS	STA. 715+50 TO STA. 721+50

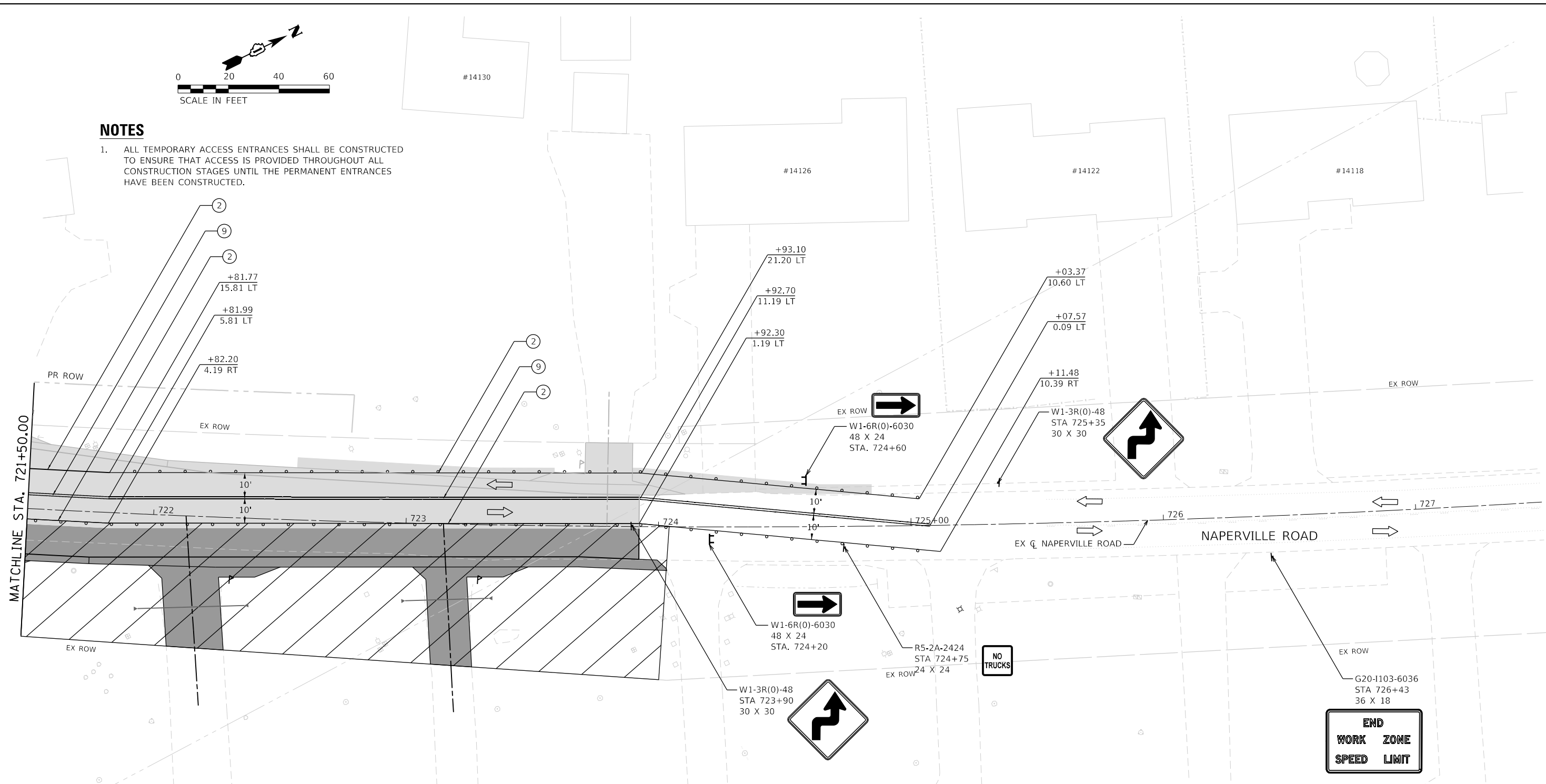
F.A.U. RTE.	SECTION	COUNTY	TOTAL SHEETS	SHEET NO.
0380	06-00040-00-FP	WILL	943	260
CONTRACT NO. 61H34				
ILLINOIS FED. AID PROJECT				

PEN TABLE
PLOT DRIVER



NOTES

1. ALL TEMPORARY ACCESS ENTRANCES SHALL BE CONSTRUCTED TO ENSURE THAT ACCESS IS PROVIDED THROUGHOUT ALL CONSTRUCTION STAGES UNTIL THE PERMANENT ENTRANCES HAVE BEEN CONSTRUCTED.



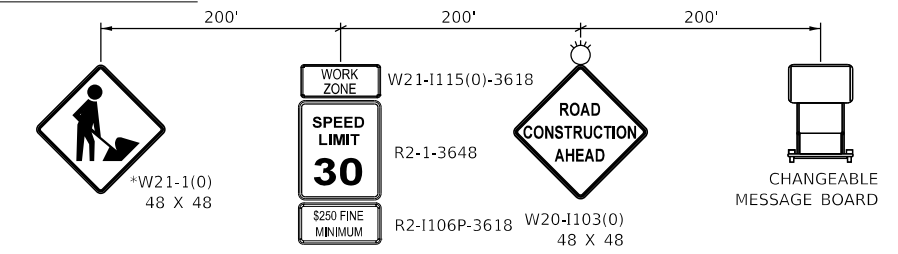
MOT LEGEND

- TYPE III BARRICADE WITH STEADY-BURN LIGHT.
- VERTICAL PANELS
- DIRECTION OF TRAFFIC
- WORK ZONE
- PROPOSED PAVEMENT (CONSTRUCTED THIS STAGE)
- TEMPORARY PAVEMENT (CONSTRUCTED THIS STAGE)
- PROPOSED PAVEMENT OR TEMPORARY PAVEMENT (CONSTRUCTED PREVIOUS STAGE)
- PROPOSED STORM SEWER ITEM (CONSTRUCTED THIS STAGE)
- PROPOSED STORM SEWER ITEM (CONSTRUCTED PREVIOUS STAGE)
- TEMPORARY CONCRETE BARRIER
- TEMPORARY EDGE STRIPE WITH DRUMS OR TY II BARRICADES

TEMPORARY PAVEMENT MARKINGS - TYPE IV

- ① 4" YELLOW (SOLID)
- ② 4" WHITE (SOLID)
- ③ 4" WHITE (10' DASH - 30' SKIP)
- ④ 6" WHITE (DOT-DASH)
- ⑤ 6" WHITE (SOLID)
- ⑥ 12" YELLOW (DIAGONALS)
- ⑦ 12" WHITE (DIAGONALS)
- ⑧ 24" WHITE (STOP BAR)
- ⑨ 4" DOUBLE YELLOW (SOLID) (11" C-C)
- ⑩ LETTERS & SYMBOLS
- ⑪ 4" WHITE (3' DASH - 9' SKIP)
- ⑫ 4" YELLOW (10' SKIP - 30' DASH)

SOUTHBOUND NAPERVILLE ROAD ADVANCED SIGNING



* TO BE REMOVED WHEN WORKERS ARE NOT PRESENT FOR MORE THAN ONE HOUR.

L:\Plin\160240240_143rdDrawRoadway\CADD_Sheets...
 USER NAME = Jeremy Metz



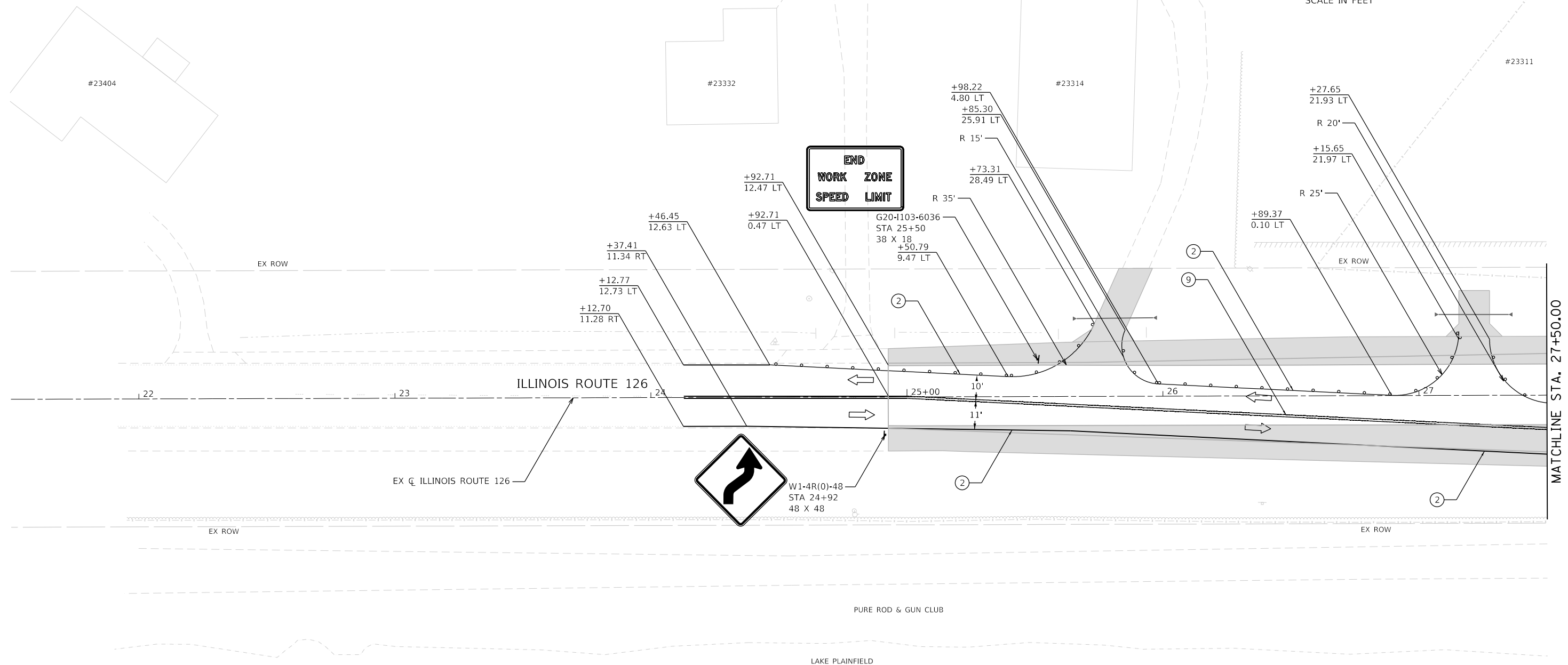
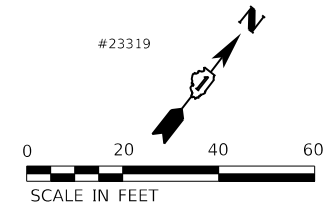
FILE NAME = sht-staging-stage02-19.dgn	DESIGNED - BF	REVISED -
MODEL NAME = Default	DRAWN - JJM	REVISED -
PLOT SCALE = 40,0000' / 1"	CHECKED - MJW	REVISED -
PLOT DATE = 2/23/2024 (11:16:33 AM)	DATE - 09/29/2023	REVISED -

**STATE OF ILLINOIS
DEPARTMENT OF TRANSPORTATION**

**SUGGESTED SEQUENCE OF CONSTRUCTION
STAGE 2 - NAPERVILLE ROAD**

SCALE: 1"=20' SHEET 23 OF 32 SHEETS STA. 721+50 TO STA. 727+50

F.A.U. RTE.	SECTION	COUNTY	TOTAL SHEETS	SHEET NO.
0380	06-00040-00-FP	WILL	943	261
CONTRACT NO. 61H34			ILLINOIS FED. AID PROJECT	



MOT LEGEND

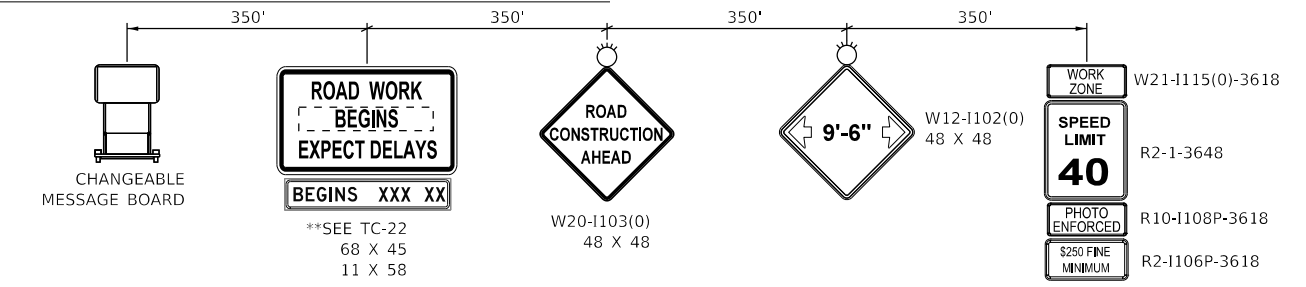
- TYPE III BARRICADE WITH STEADY-BURN LIGHT.
- VERTICAL PANELS
- DIRECTION OF TRAFFIC
- WORK ZONE
- PROPOSED PAVEMENT (CONSTRUCTED THIS STAGE)

- TEMPORARY PAVEMENT (CONSTRUCTED THIS STAGE)
- PROPOSED PAVEMENT OR TEMPORARY PAVEMENT (CONSTRUCTED PREVIOUS STAGE)
- PROPOSED STORM SEWER ITEM (CONSTRUCTED THIS STAGE)
- PROPOSED STORM SEWER ITEM (CONSTRUCTED PREVIOUS STAGE)
- TEMPORARY CONCRETE BARRIER
- TEMPORARY EDGE STRIPE WITH DRUMS OR TY II BARRICADES

TEMPORARY PAVEMENT MARKINGS - TYPE IV

- ① 4" YELLOW (SOLID)
- ② 4" WHITE (SOLID)
- ③ 4" WHITE (10' DASH - 30' SKIP)
- ④ 6" WHITE (DOT-DASH)
- ⑤ 6" WHITE (SOLID)
- ⑥ 12" YELLOW (DIAGONALS)
- ⑦ 12" WHITE (DIAGONALS)
- ⑧ 24" WHITE (STOP BAR)
- ⑨ 4" DOUBLE YELLOW (SOLID) (11" C-C)
- ⑩ LETTERS & SYMBOLS
- ⑪ 4" WHITE (3' DASH - 9' SKIP)
- ⑫ 4" YELLOW (10' SKIP - 30' DASH)

NORTHBOUND ILLINOIS ROUTE 126 ADVANCED SIGNING



** SIGN TO BE PAID FOR AS TEMPORARY INFORMATION SIGNING (Z0030850). ALL OTHER SIGNS TO BE PAID FOR AS TRAFFIC CONTROL AND PROTECTION, (SPECIAL) (X7010216).

PLACE 150' IN ADVANCE OF WORK ZONE
* TO BE REMOVED WHEN WORKERS ARE NOT PRESENT FOR MORE THAN ONE HOUR.

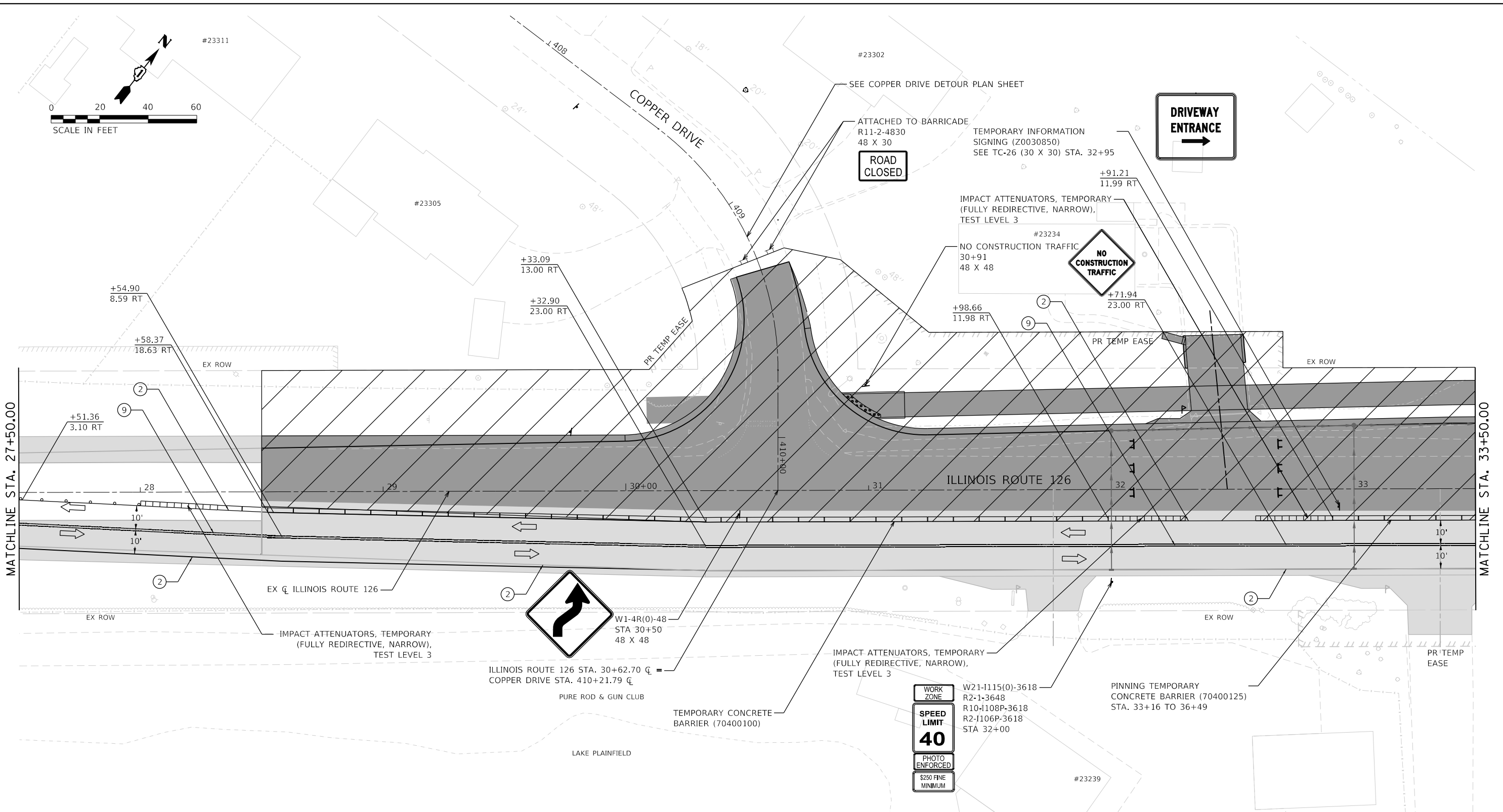


FILE NAME = sht-staging-stage02-20.dgn	DESIGNED - BF	REVISED -
MODEL NAME = Default	DRAWN - JJM	REVISED -
PLOT SCALE = 40,0000' / in.	CHECKED - MJW	REVISED -
PLOT DATE = 2/23/2024 (11:16:35 AM)	DATE - 09/29/2023	REVISED -

**STATE OF ILLINOIS
DEPARTMENT OF TRANSPORTATION**

SUGGESTED SEQUENCE OF CONSTRUCTION STAGE 2 - ILLINOIS ROUTE 126			
SCALE: 1"=20'	SHEET 24	OF 32 SHEETS	STA. 21+50 TO STA. 27+50

F.A.U. RTE.	SECTION	COUNTY	TOTAL SHEETS	SHEET NO.
0380	06-00040-00-FP	WILL	943	262
CONTRACT NO. 61H34				
ILLINOIS FED. AID PROJECT				



MOT LEGEND

- | | | | | | |
|--|--|--|--|--|------------------------------------|
| | TYPE III BARRICADE WITH STEADY-BURN LIGHT. | | TEMPORARY PAVEMENT (CONSTRUCTED THIS STAGE) | TEMPORARY PAVEMENT MARKINGS - TYPE IV | |
| | VERTICAL PANELS | | PROPOSED PAVEMENT OR TEMPORARY PAVEMENT (CONSTRUCTED PREVIOUS STAGE) | ① | 4" YELLOW (SOLID) |
| | DIRECTION OF TRAFFIC | | PROPOSED STORM SEWER ITEM (CONSTRUCTED THIS STAGE) | ② | 4" WHITE (SOLID) |
| | WORK ZONE | | PROPOSED STORM SEWER ITEM (CONSTRUCTED PREVIOUS STAGE) | ③ | 4" WHITE (10' DASH - 30' SKIP) |
| | PROPOSED PAVEMENT (CONSTRUCTED THIS STAGE) | | TEMPORARY CONCRETE BARRIER OR TY II BARRICADES | ④ | 6" WHITE (DOT-DASH) |
| | | | TEMPORARY EDGE STRIPE WITH DRUMS | ⑤ | 6" WHITE (SOLID) |
| | | | | ⑥ | 12" YELLOW (DIAGONALS) |
| | | | | ⑦ | 12" WHITE (DIAGONALS) |
| | | | | ⑧ | 24" WHITE (STOP BAR) |
| | | | | ⑨ | 4" DOUBLE YELLOW (SOLID) (11" C-C) |
| | | | | ⑩ | LETTERS & SYMBOLS |
| | | | | ⑪ | 4" WHITE (3' DASH - 9' SKIP) |
| | | | | ⑫ | 4" YELLOW (10' SKIP - 30' DASH) |



FILE NAME = site-staging-stage02-21.dgn	DESIGNED - BF	REVISED -
MODEL NAME = Default	DRAWN - JJM	REVISED -
PLOT SCALE = 40,0000' / in.	CHECKED - MJW	REVISED -
PLOT DATE = 2/23/2024 (11:16:36 AM)	DATE - 09/29/2023	REVISED -

**STATE OF ILLINOIS
DEPARTMENT OF TRANSPORTATION**

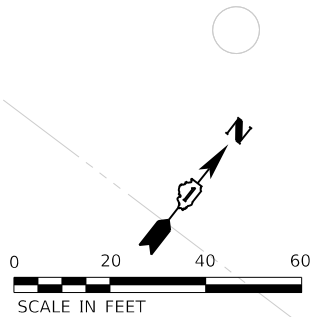
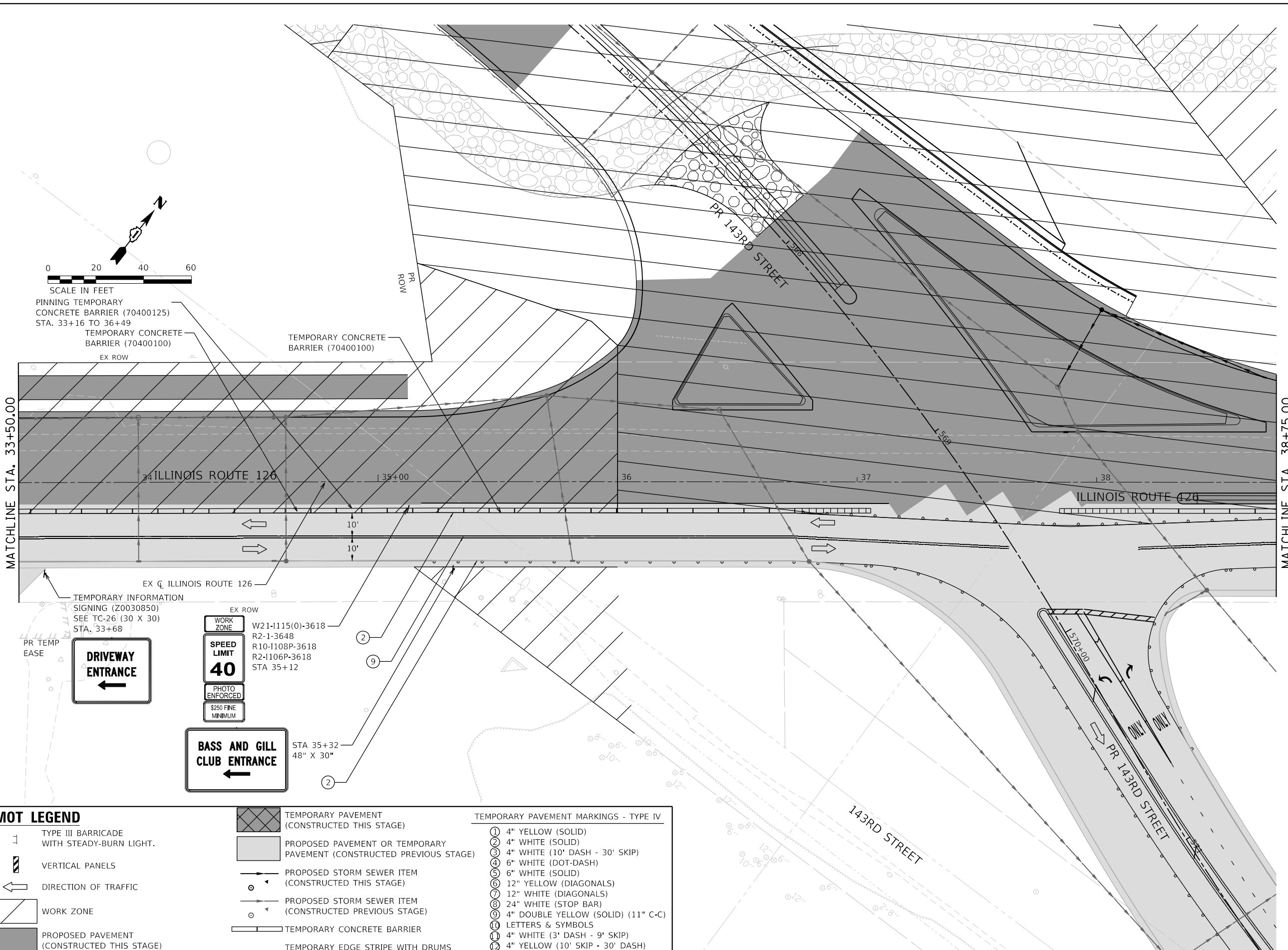
**SUGGESTED SEQUENCE OF CONSTRUCTION
STAGE 2 - ILLINOIS ROUTE 126**

SCALE: 1"=20' SHEET 25 OF 32 SHEETS STA. 27+50 TO STA. 33+50

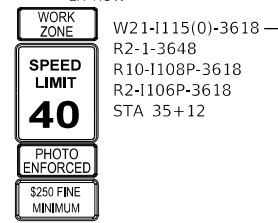
F.A.U. RTÉ.	SECTION	COUNTY	TOTAL SHEETS	SHEET NO.
0380	06-00040-00-FP	WILL	943	263
CONTRACT NO. 61H34			ILLINOIS FED. AID PROJECT	

PEN TABLE
PLOT DRIVER

Directory: L:\P\160240240_143rdDrawRoadway\CADD_Sheets\...
User Name: Jeremy Metz



SCALE IN FEET
 PINNING TEMPORARY CONCRETE BARRIER (70400125) STA. 33+16 TO 36+49
 TEMPORARY CONCRETE BARRIER (70400100)
 EX ROW
 TEMPORARY CONCRETE BARRIER (70400100)



TEMPORARY INFORMATION SIGNING (Z0030850) SEE TC-26 (30 X 30) STA. 33+68
 EX ROW
 WORK ZONE W21-1115(0)-3618 R2-1-3648 R10-1108P-3618 R2-1106P-3618 STA 35+12

MOT LEGEND

- 1 TYPE III BARRICADE WITH STEADY-BURN LIGHT.
- VERTICAL PANELS
- DIRECTION OF TRAFFIC
- WORK ZONE
- PROPOSED PAVEMENT (CONSTRUCTED THIS STAGE)

- TEMPORARY PAVEMENT (CONSTRUCTED THIS STAGE)
- PROPOSED PAVEMENT OR TEMPORARY PAVEMENT (CONSTRUCTED PREVIOUS STAGE)
- PROPOSED STORM SEWER ITEM (CONSTRUCTED THIS STAGE)
- PROPOSED STORM SEWER ITEM (CONSTRUCTED PREVIOUS STAGE)
- TEMPORARY CONCRETE BARRIER
- TEMPORARY EDGE STRIPE WITH DRUMS OR TY II BARRICADES

TEMPORARY PAVEMENT MARKINGS - TYPE IV

- ① 4" YELLOW (SOLID)
- ② 4" WHITE (SOLID)
- ③ 4" WHITE (10' DASH - 30' SKIP)
- ④ 6" WHITE (DOT-DASH)
- ⑤ 6" WHITE (SOLID)
- ⑥ 12" YELLOW (DIAGONALS)
- ⑦ 12" WHITE (DIAGONALS)
- ⑧ 24" WHITE (STOP BAR)
- ⑨ 4" DOUBLE YELLOW (SOLID) (11" C-C)
- ⑩ LETTERS & SYMBOLS
- ⑪ 4" WHITE (3' DASH - 9' SKIP)
- ⑫ 4" YELLOW (10' SKIP - 30' DASH)



FILE NAME = sht-staging-stage02-22.dgn
 MODEL NAME = Default
 PLOT SCALE = 40,0000' / 1in.
 PLOT DATE = 2/23/2024 (11:16:37 AM)

DESIGNED - BF
 DRAWN - JJM
 CHECKED - MJW
 DATE - 09/29/2023

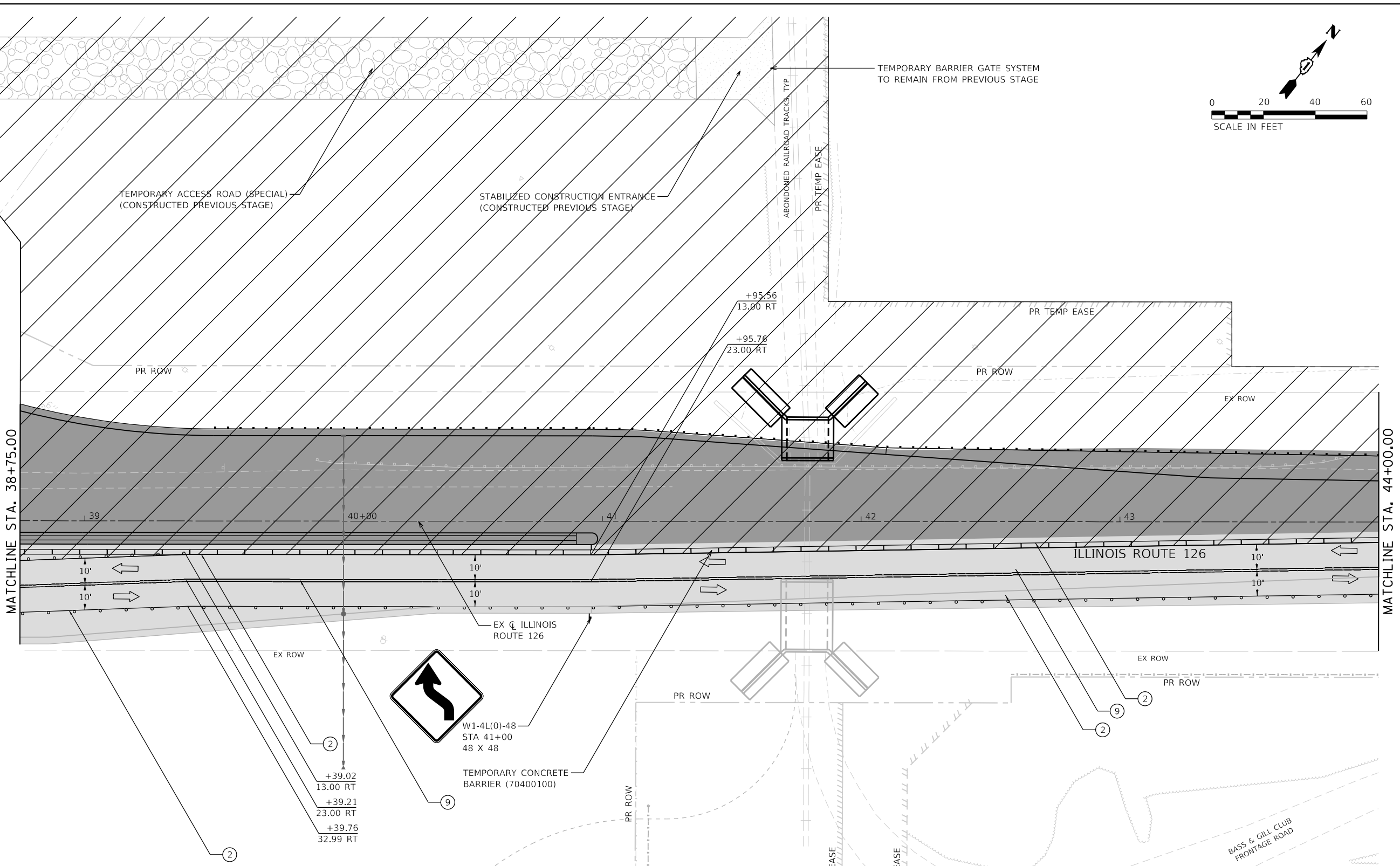
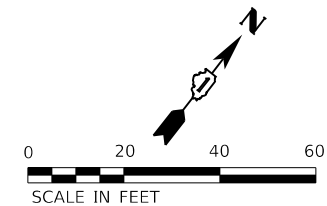
REVISED -
 REVISED -
 REVISED -
 REVISED -

**STATE OF ILLINOIS
 DEPARTMENT OF TRANSPORTATION**

**SUGGESTED SEQUENCE OF CONSTRUCTION
 STAGE 2 - ILLINOIS ROUTE 126**

SCALE: 1"=20' SHEET 26 OF 32 SHEETS STA. 33+50 TO STA. 38+75

F.A.U. RTE.	SECTION	COUNTY	TOTAL SHEETS	SHEET NO.
0380	06-00040-00-FP	WILL	943	264
CONTRACT NO. 61H34			ILLINOIS FED. AID PROJECT	



MOT LEGEND

- TYPE III BARRICADE WITH STEADY-BURN LIGHT.
- VERTICAL PANELS
- DIRECTION OF TRAFFIC
- WORK ZONE
- PROPOSED PAVEMENT (CONSTRUCTED THIS STAGE)

- TEMPORARY PAVEMENT (CONSTRUCTED THIS STAGE)
- PROPOSED PAVEMENT OR TEMPORARY PAVEMENT (CONSTRUCTED PREVIOUS STAGE)
- PROPOSED STORM SEWER ITEM (CONSTRUCTED THIS STAGE)
- PROPOSED STORM SEWER ITEM (CONSTRUCTED PREVIOUS STAGE)
- TEMPORARY CONCRETE BARRIER
- TEMPORARY EDGE STRIPE WITH DRUMS OR TY II BARRICADES

TEMPORARY PAVEMENT MARKINGS - TYPE IV

- ① 4" YELLOW (SOLID)
- ② 4" WHITE (SOLID)
- ③ 4" WHITE (10' DASH - 30' SKIP)
- ④ 6" WHITE (DOT-DASH)
- ⑤ 6" WHITE (SOLID)
- ⑥ 12" YELLOW (DIAGONALS)
- ⑦ 12" WHITE (DIAGONALS)
- ⑧ 24" WHITE (STOP BAR)
- ⑨ 4" DOUBLE YELLOW (SOLID) (11" C-C)
- ⑩ LETTERS & SYMBOLS
- ⑪ 4" WHITE (3' DASH - 9' SKIP)
- ⑫ 4" YELLOW (10' SKIP - 30' DASH)

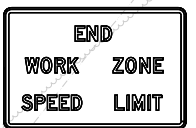
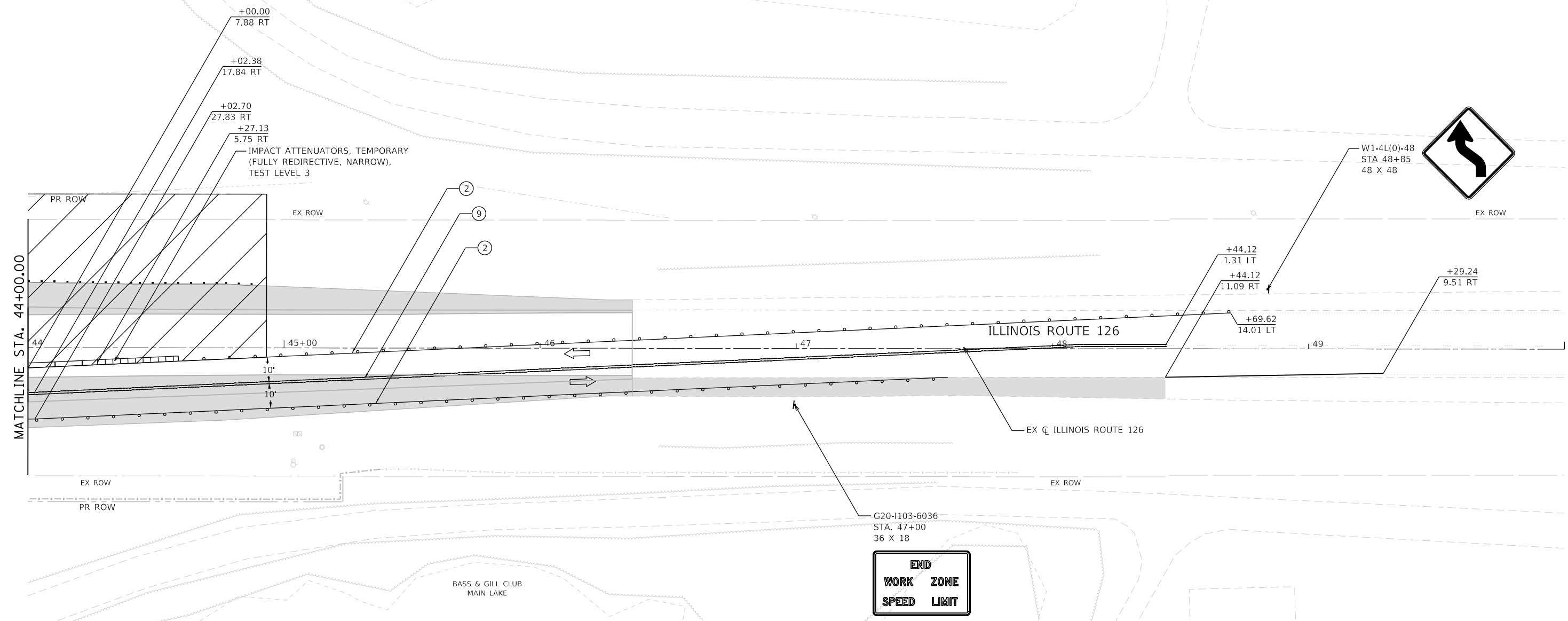
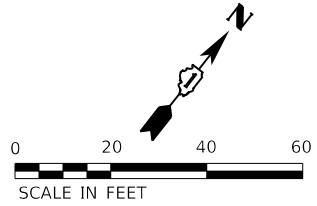
**STATE OF ILLINOIS
DEPARTMENT OF TRANSPORTATION**

**SUGGESTED SEQUENCE OF CONSTRUCTION
STAGE 2 - ILLINOIS ROUTE 126**

SCALE: 1"=20' SHEET 27 OF 32 SHEETS STA. 38+75 TO STA. 44+00

F.A.U. RTE.	SECTION	COUNTY	TOTAL SHEETS	SHEET NO.
0380	06-00040-00-FP	WILL	943	265
CONTRACT NO.			61H34	
ILLINOIS FED. AID PROJECT				

FILE NAME = sht-staging-stage02-23.dgn	DESIGNED - BF	REVISED -
MODEL NAME = Default	DRAWN - JJM	REVISED -
PLOT SCALE = 40,0000' / 1"	CHECKED - MJW	REVISED -
PLOT DATE = 2/23/2024 (11:16:39 AM)	DATE - 09/29/2023	REVISED -



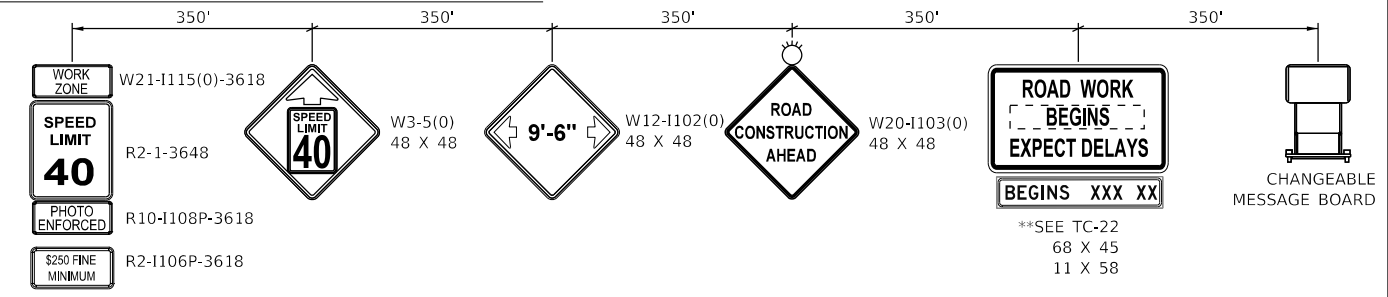
MOT LEGEND

- TYPE III BARRICADE WITH STEADY-BURN LIGHT.
- VERTICAL PANELS
- DIRECTION OF TRAFFIC
- WORK ZONE
- PROPOSED PAVEMENT (CONSTRUCTED THIS STAGE)
- TEMPORARY PAVEMENT (CONSTRUCTED THIS STAGE)
- PROPOSED PAVEMENT OR TEMPORARY PAVEMENT (CONSTRUCTED PREVIOUS STAGE)
- PROPOSED STORM SEWER ITEM (CONSTRUCTED THIS STAGE)
- PROPOSED STORM SEWER ITEM (CONSTRUCTED PREVIOUS STAGE)
- TEMPORARY CONCRETE BARRIER
- TEMPORARY EDGE STRIPE WITH DRUMS OR TY II BARRICADES

TEMPORARY PAVEMENT MARKINGS - TYPE IV

- ① 4" YELLOW (SOLID)
- ② 4" WHITE (SOLID)
- ③ 4" WHITE (10' DASH - 30' SKIP)
- ④ 6" WHITE (DOT-DASH)
- ⑤ 6" WHITE (SOLID)
- ⑥ 12" YELLOW (DIAGONALS)
- ⑦ 12" WHITE (DIAGONALS)
- ⑧ 24" WHITE (STOP BAR)
- ⑨ 4" DOUBLE YELLOW (SOLID) (11" C-C)
- ⑩ LETTERS & SYMBOLS
- ⑪ 4" WHITE (3' DASH - 9' SKIP)
- ⑫ 4" YELLOW (10' SKIP - 30' DASH)

SOUTHBOUND ILLINOIS ROUTE 126 ADVANCED SIGNING



* TO BE REMOVED WHEN WORKERS ARE NOT PRESENT FOR MORE THAN ONE HOUR.

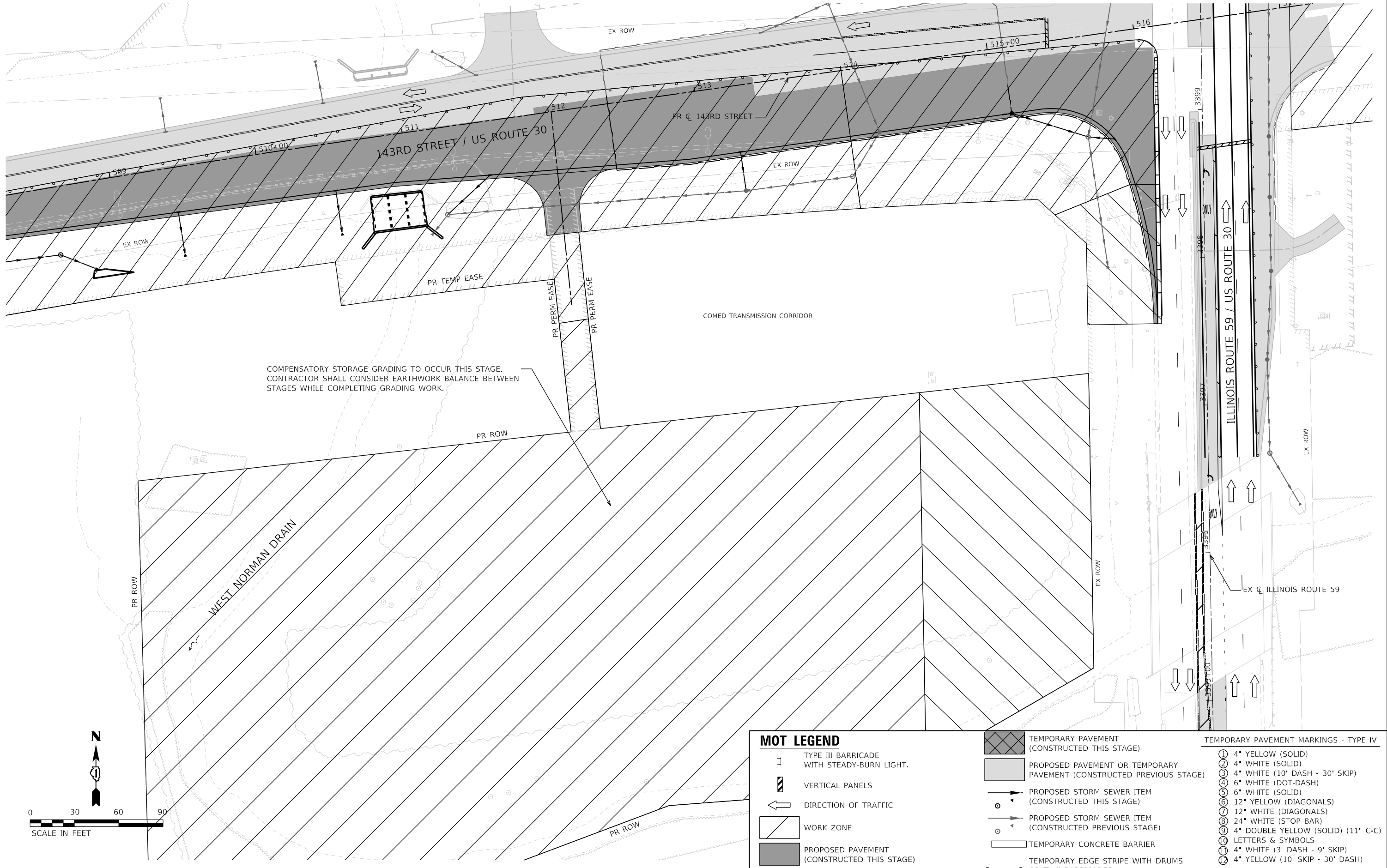
** SIGN TO BE PAID FOR AS TEMPORARY INFORMATION SIGNING (Z0030850). ALL OTHER SIGNS TO BE PAID FOR AS TRAFFIC CONTROL AND PROTECTION, (SPECIAL) (X7010216).

	FILE NAME = site-staging-stage02-24.dgn	DESIGNED - BF	REVISED -
	MODEL NAME = Default	DRAWN - JJM	REVISED -
	PLOT SCALE = 40,0000' / 1in.	CHECKED - MJW	REVISED -
	PLOT DATE = 2/23/2024 (11:16:40 AM)	DATE - 09/29/2023	REVISED -

**STATE OF ILLINOIS
DEPARTMENT OF TRANSPORTATION**

SUGGESTED SEQUENCE OF CONSTRUCTION STAGE 2 - ILLINOIS ROUTE 126			
SCALE: 1"=20'	SHEET 28 OF 32 SHEETS	STA. 44+00 TO STA. 50+00	

F.A.U. RTE.	SECTION	COUNTY	TOTAL SHEETS	SHEET NO.
0380	06-00040-00-FP	WILL	943	266
CONTRACT NO. 61H34				
ILLINOIS FED. AID PROJECT				



COMPENSATORY STORAGE GRADING TO OCCUR THIS STAGE.
CONTRACTOR SHALL CONSIDER EARTHWORK BALANCE BETWEEN
STAGES WHILE COMPLETING GRADING WORK.

MOT LEGEND

- TYPE III BARRICADE WITH STEADY-BURN LIGHT.
 - VERTICAL PANELS
 - DIRECTION OF TRAFFIC
 - WORK ZONE
 - PROPOSED PAVEMENT (CONSTRUCTED THIS STAGE)
 - TEMPORARY PAVEMENT (CONSTRUCTED THIS STAGE)
 - PROPOSED PAVEMENT OR TEMPORARY PAVEMENT (CONSTRUCTED PREVIOUS STAGE)
 - PROPOSED STORM SEWER ITEM (CONSTRUCTED THIS STAGE)
 - PROPOSED STORM SEWER ITEM (CONSTRUCTED PREVIOUS STAGE)
 - TEMPORARY CONCRETE BARRIER
 - TEMPORARY EDGE STRIPE WITH DRUMS OR TY II BARRICADES
- TEMPORARY PAVEMENT MARKINGS - TYPE IV**
- ① 4" YELLOW (SOLID)
 - ② 4" WHITE (SOLID)
 - ③ 4" WHITE (10' DASH - 30' SKIP)
 - ④ 6" WHITE (DOT-DASH)
 - ⑤ 6" WHITE (SOLID)
 - ⑥ 12" YELLOW (DIAGONALS)
 - ⑦ 12" WHITE (DIAGONALS)
 - ⑧ 24" WHITE (STOP BAR)
 - ⑨ 4" DOUBLE YELLOW (SOLID) (11" C-C)
 - ⑩ LETTERS & SYMBOLS
 - ⑪ 4" WHITE (3' DASH - 9' SKIP)
 - ⑫ 4" YELLOW (10' SKIP - 30' DASH)



FILE NAME =	shh-staging-stage02-25.dgn	DESIGNED -	BF	REVISED -	
MODEL NAME =	Default	DRAWN -	JJM	REVISED -	
PLOT SCALE =	60,0000' / in.	CHECKED -	MJW	REVISED -	
PLOT DATE =	2/23/2024 (11:16:41 AM)	DATE -	09/29/2023	REVISED -	

**STATE OF ILLINOIS
DEPARTMENT OF TRANSPORTATION**

**SUGGESTED SEQUENCE OF CONSTRUCTION
STAGE 2 - WEST NORMAN DRAIN COMPENSATORY STORAGE**






SCALE: 1"=30' SHEET 29 OF 32 SHEETS STA. TO STA.





F.A.U. RTE.	SECTION	COUNTY	TOTAL SHEETS	SHEET NO.
0380	06-00040-00-FP	WILL	943	267
CONTRACT NO. 61H34				
ILLINOIS FED. AID PROJECT				

PLOT TABLE
PLOT DRIVER

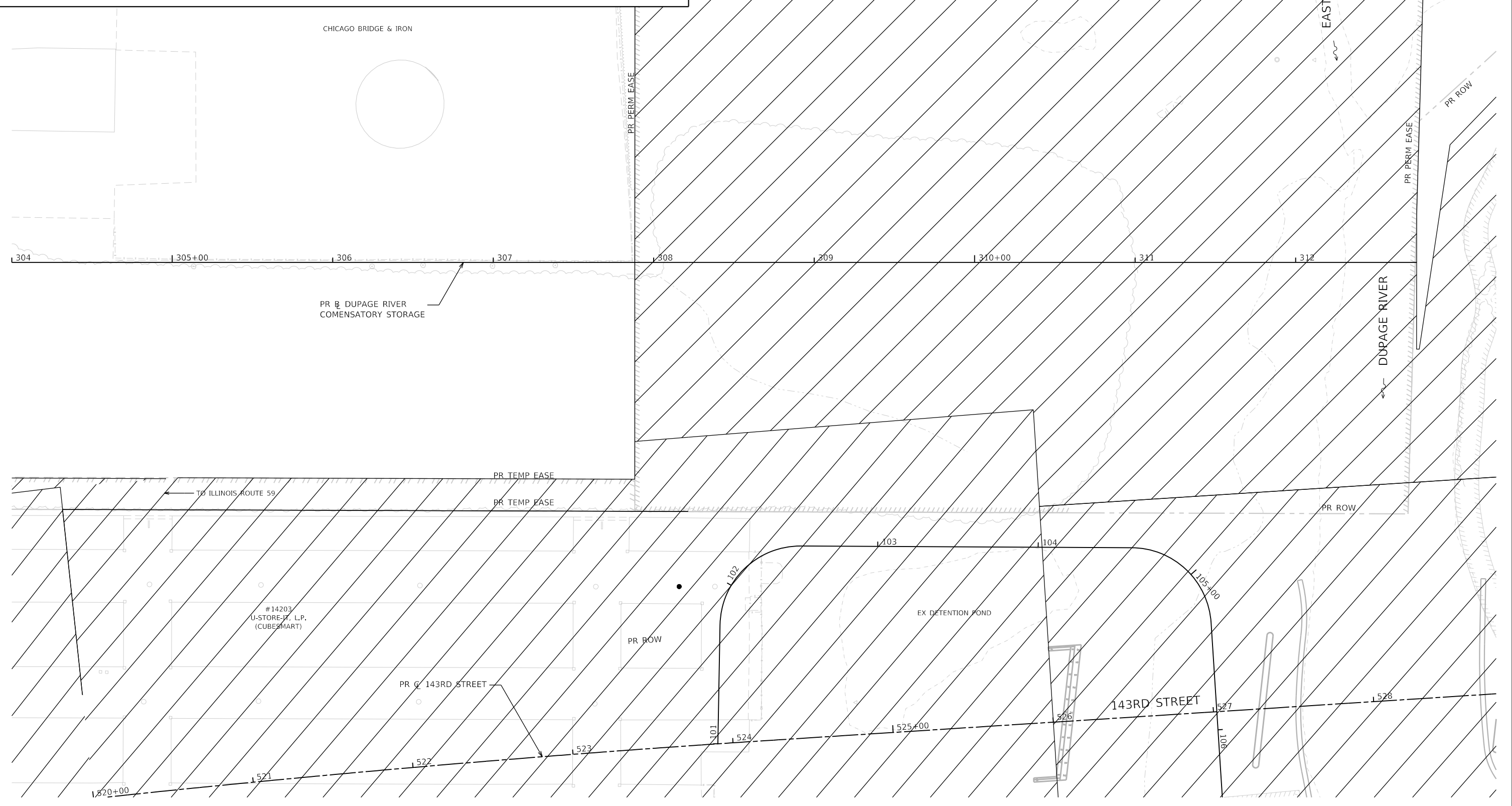
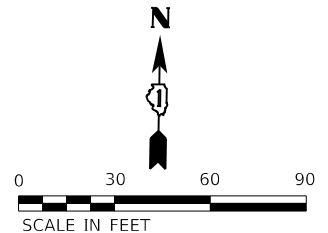
DIRECTORY = L:\P\143rd\1602402400_143rdDrawRoadway\CADD_Sheets\
USER NAME = Jeremy Metz


MOT LEGEND

-  TYPE III BARRICADE WITH STEADY-BURN LIGHT.
-  TEMPORARY EDGE STRIPE WITH DRUMS OR TY II BARRICADES OR VERTICAL PANELS
-  DIRECTION OF TRAFFIC
-  WORK ZONE
-  PROPOSED PAVEMENT (CONSTRUCTED THIS STAGE)

-  TEMPORARY PAVEMENT (CONSTRUCTED THIS STAGE)
-  PROPOSED PAVEMENT OR TEMPORARY PAVEMENT (CONSTRUCTED PREVIOUS STAGE)
-  PROPOSED STORM SEWER ITEM (CONSTRUCTED THIS STAGE)
-  PROPOSED STORM SEWER ITEM (CONSTRUCTED PREVIOUS STAGE)

- TEMPORARY PAVEMENT MARKINGS
- ① 4" YELLOW (SOLID)
 - ② 4" WHITE (SOLID)
 - ③ 4" WHITE (SKIP-DASH)
 - ④ 6" WHITE (DOT-DASH)
 - ⑤ 6" WHITE (SOLID)
 - ⑥ 12" YELLOW (DIAGONALS)
 - ⑦ 12" WHITE (DIAGONALS)
 - ⑧ 24" WHITE (STOP BAR)
 - ⑨ 4" DOUBLE YELLOW (SOLID)
 - ⑩ LETTERS & SYMBOLS



	FILE NAME = site-staging-stage02-26.dgn	DESIGNED - BF	REVISED -
	MODEL NAME = Default	DRAWN - JJM	REVISED -
	PLOT SCALE = 60,0000' / 1in.	CHECKED - MJW	REVISED -
	PLOT DATE = 2/23/2024 (11:16:43 AM)	DATE - 09/29/2023	REVISED -

**STATE OF ILLINOIS
DEPARTMENT OF TRANSPORTATION**

**SUGGESTED SEQUENCE OF CONSTRUCTION
STAGE 2 - DUPAGE RIVER COMPENSATORY STORAGE**

SCALE: 1"=30' SHEET 30 OF 32 SHEETS STA. TO STA.

F.A.U. RTE.	SECTION	COUNTY	TOTAL SHEETS	SHEET NO.
0380	06-00040-00-FP	WILL	943	268
				CONTRACT NO. 61H34
ILLINOIS FED. AID PROJECT				

PLOT DRIVER
 PLOT DRIVER
 PLOT DRIVER

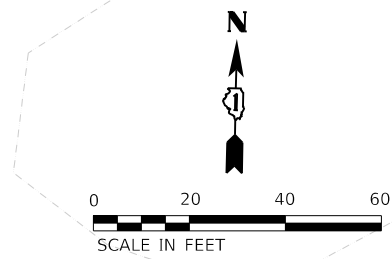
MOT LEGEND

- TYPE III BARRICADE WITH STEADY-BURN LIGHT.
- VERTICAL PANELS
- DIRECTION OF TRAFFIC
- WORK ZONE
- PROPOSED PAVEMENT (CONSTRUCTED THIS STAGE)

- TEMPORARY PAVEMENT (CONSTRUCTED THIS STAGE)
- PROPOSED PAVEMENT OR TEMPORARY PAVEMENT (CONSTRUCTED PREVIOUS STAGE)
- PROPOSED STORM SEWER ITEM (CONSTRUCTED THIS STAGE)
- PROPOSED STORM SEWER ITEM (CONSTRUCTED PREVIOUS STAGE)
- TEMPORARY CONCRETE BARRIER
- TEMPORARY EDGE STRIPE WITH DRUMS OR TY II BARRICADES

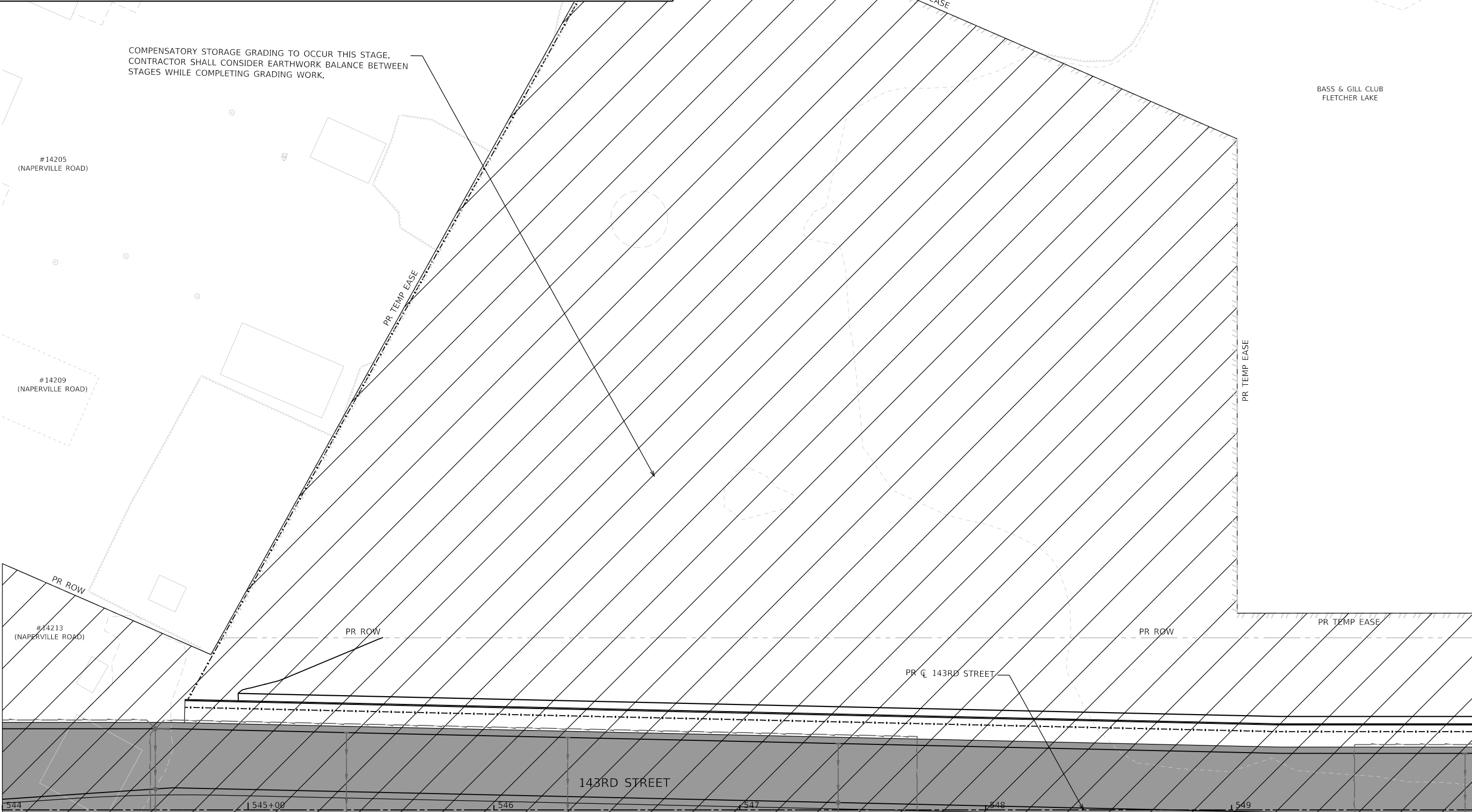
TEMPORARY PAVEMENT MARKINGS - TYPE IV

- ① 4" YELLOW (SOLID)
- ② 4" WHITE (SOLID)
- ③ 4" WHITE (10' DASH - 30' SKIP)
- ④ 6" WHITE (DOT-DASH)
- ⑤ 6" WHITE (SOLID)
- ⑥ 12" YELLOW (DIAGONALS)
- ⑦ 12" WHITE (DIAGONALS)
- ⑧ 24" WHITE (STOP BAR)
- ⑨ 4" DOUBLE YELLOW (SOLID) (11" C-C)
- ⑩ LETTERS & SYMBOLS
- ⑪ 4" WHITE (3' DASH - 9' SKIP)
- ⑫ 4" YELLOW (10' SKIP - 30' DASH)



COMPENSATORY STORAGE GRADING TO OCCUR THIS STAGE. CONTRACTOR SHALL CONSIDER EARTHWORK BALANCE BETWEEN STAGES WHILE COMPLETING GRADING WORK.

BASS & GILL CLUB
 FLETCHER LAKE



DIRECTORY
 USER NAME
 USER NAME



FILE NAME = sht-staging-stage02-27.dgn
 MODEL NAME = Default
 PLOT SCALE = 40,0000' / in.
 PLOT DATE = 2/23/2024 (11:16:44 AM)

DESIGNED - BF
 DRAWN - JJM
 CHECKED - MJW
 DATE - 09/29/2023

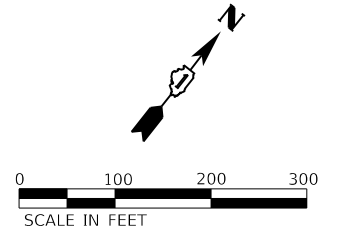
REVISED -
 REVISED -
 REVISED -
 REVISED -

STATE OF ILLINOIS
 DEPARTMENT OF TRANSPORTATION

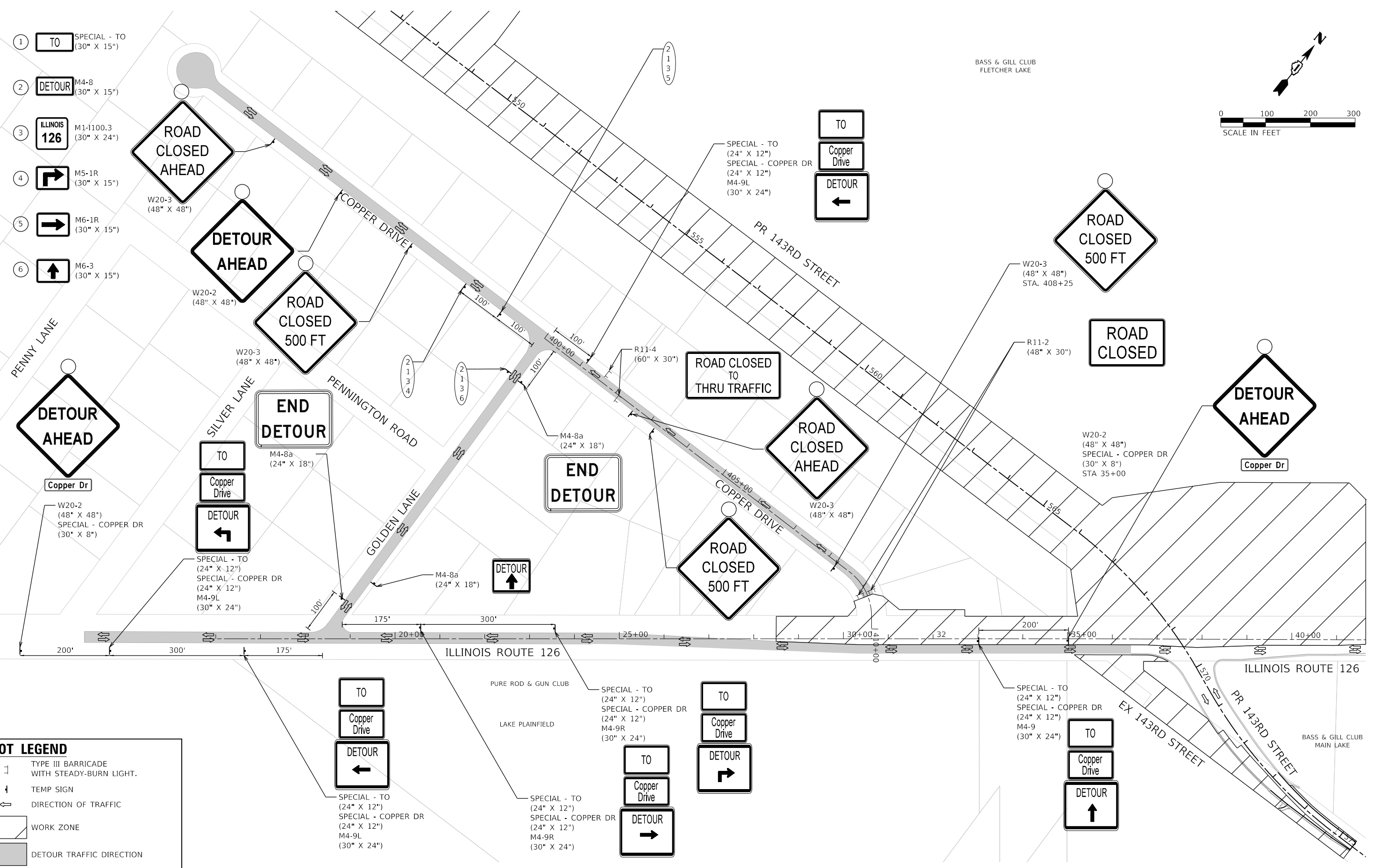
SUGGESTED SEQUENCE OF CONSTRUCTION
 STAGE 2 - BASS & GILL CLUB WEST COMPENSATORY STORAGE

SCALE: 1"=20' SHEET 31 OF 32 SHEETS STA. TO STA.

F.A.U. RTE.	SECTION	COUNTY	TOTAL SHEETS	SHEET NO.
0380	06-00040-00-FP	WILL	943	269
CONTRACT NO. 61H34				
ILLINOIS FED. AID PROJECT				



- ① TO SPECIAL - TO (30" X 15")
- ② DETOUR M4-8 (30" X 15")
- ③ ILLINOIS 126 M1-1100.3 (30" X 24")
- ④ M5-1R (30" X 15")
- ⑤ M6-1R (30" X 15")
- ⑥ M6-3 (30" X 15")



MOT LEGEND

	TYPE III BARRICADE WITH STEADY-BURN LIGHT.
	TEMP SIGN
	DIRECTION OF TRAFFIC
	WORK ZONE
	DETOUR TRAFFIC DIRECTION

FILE NAME = L:\Plainfield\1602420240_143rdDrawRoadway\CADD_Sheets...
 USER NAME = Jeremy Metz



FILE NAME = sht-staging-stage02-detour-plan.dgn	DESIGNED - BF	REVISED -
MODEL NAME = Default	DRAWN - JJM	REVISED -
PLOT SCALE = 200.0000 / 1in.	CHECKED - MJW	REVISED -
PLOT DATE = 2/23/2024 (11:17:10 AM)	DATE - 09/29/2023	REVISED -

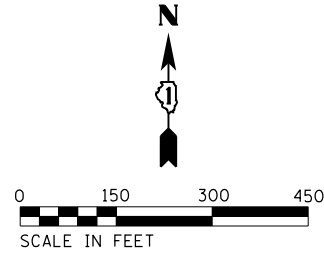
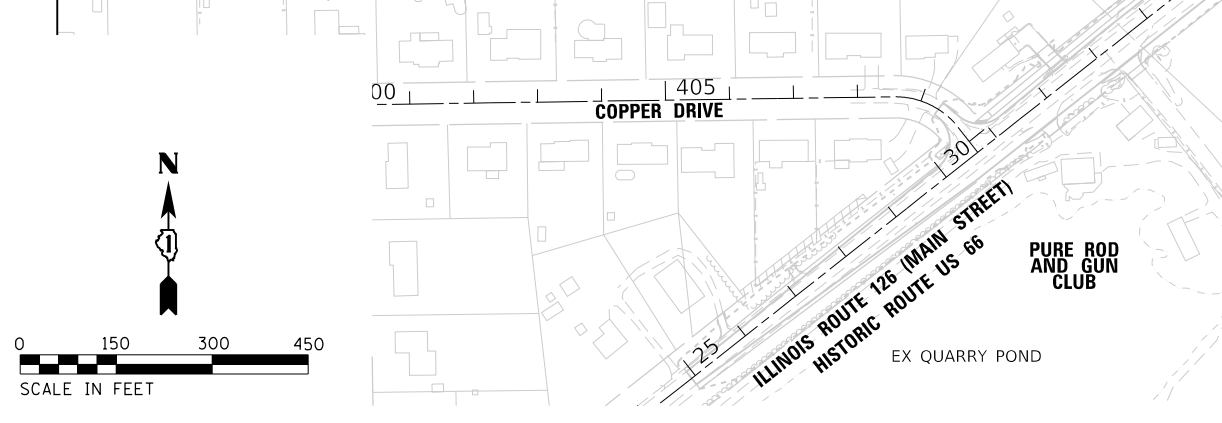
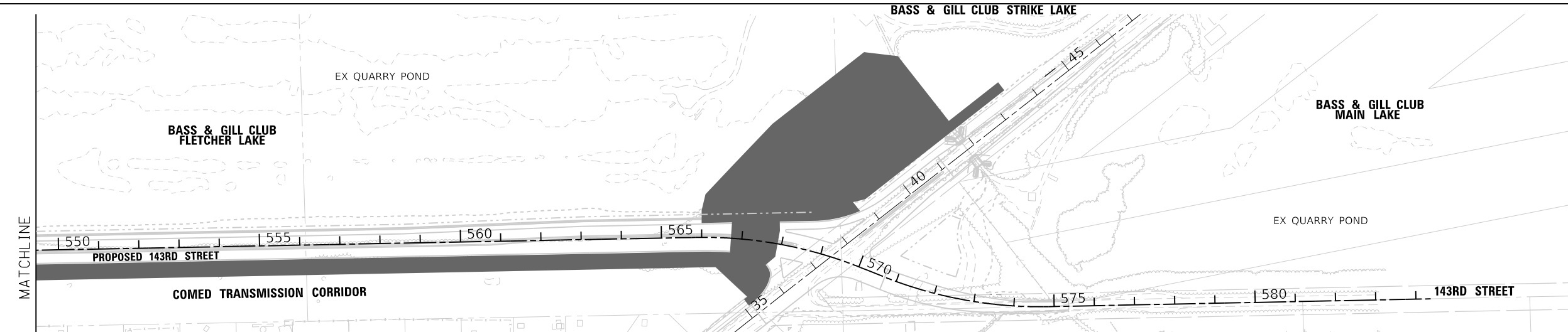
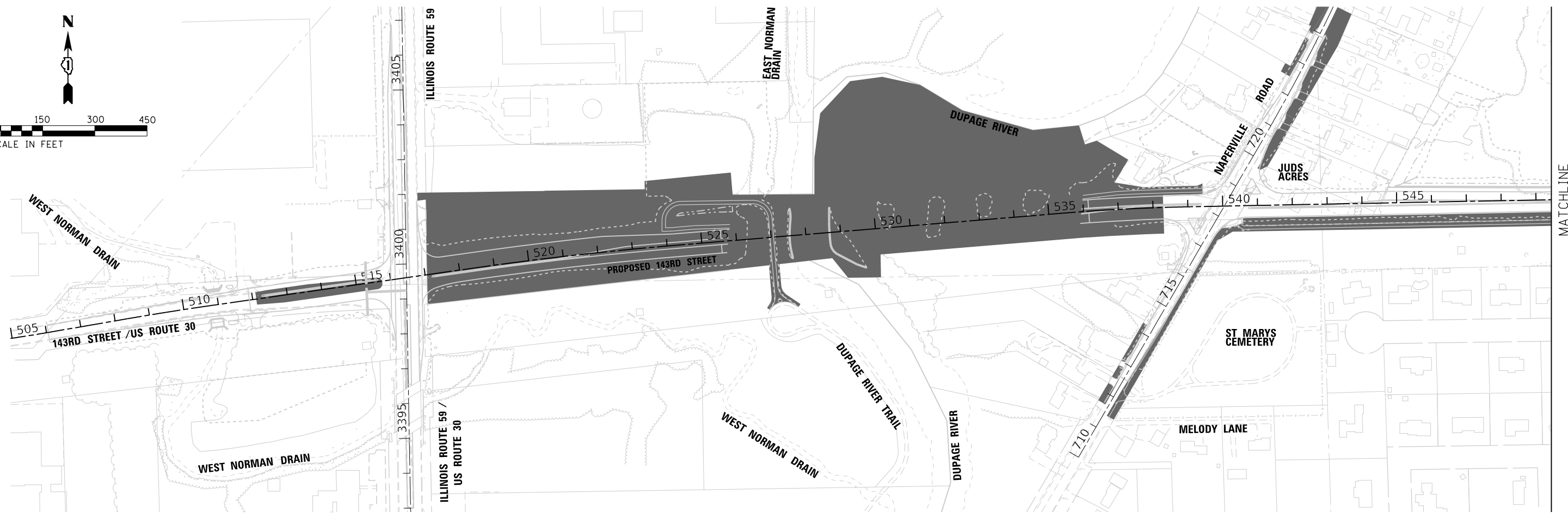
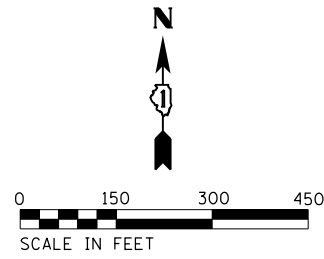
**STATE OF ILLINOIS
 DEPARTMENT OF TRANSPORTATION**

**SUGGESTED SEQUENCE OF CONSTRUCTION
 STAGE 2 - COPPER DRIVE DETOUR**

SCALE: 1"=100' SHEET 32 OF 32 SHEETS STA. TO STA.

F.A.U. RTE.	SECTION	COUNTY	TOTAL SHEETS	SHEET NO.
0380	06-00040-00-FP	WILL	943	270
CONTRACT NO. 61H34			ILLINOIS FED. AID PROJECT	

PEN TABLE = Plainfield.Staging.Overview.tbl
 PLOT DRIVER = pdfNOLAYERSbuplctfg



**SUGGESTED SEQUENCE OF CONSTRUCTION
 STAGE 3**

- 143RD STREET/US ROUTE 30 WEST OF ILLINOIS ROUTE 59
1. INSTALL MAINTENANCE OF TRAFFIC
 2. PAVE BI-DIRECTIONAL TURN LANE HMA
 3. PLACE HMA SURFACE COURSE
 4. INSTALL ROADWAY LIGHTING
 5. INSTALL TRAFFIC SIGNALS
 6. REMOVE TEMPORARY SIGNALS
 7. INSTALL PERMANENT LANDSCAPE RESTORATION
- 143RD STREET FROM ILLINOIS ROUTE 59 TO NAPERVILLE ROAD
1. COMPLETE DRAINAGE AND UTILITIES
 2. CONSTRUCT ROADWAY IMPROVEMENTS
 3. CONSTRUCT MULTI-USE PATH

LEGEND
 WORK ZONE

- BRIDGE**
1. CONTINUE AND COMPLETE BRIDGE STRUCTURE
- NAPERVILLE ROAD**
1. REMOVE TEMPORARY PAVEMENT
 2. PLACE HMA SURFACE COURSE
 3. INSTALL TRAFFIC SIGNAL
- 143RD STREET FROM NAPERVILLE ROAD TO ILLINOIS ROUTE 126
1. CONVERT TEMPORARY ACCESS ROAD INTO MULTI-USE PATH
 2. INSTALL PERMANENT LANDSCAPING RESTORATION
- ILLINOIS ROUTE 126**
1. PLACE HMA SURFACE COURSE
 2. INSTALL TRAFFIC SIGNALS

NOTES

1. CONTRACTOR IS TO FILL ALL OPEN AREAS, CREATED BASED ON MEDIAN REPLACEMENT AND ANY WIDENING, AT THE END OF EACH WORK DAY TO ELIMINATE OVERNIGHT DROP-OFFS.

DIRECTORY = L:\Projects\192420-00_143rdDrawRoadway\CADD_Sheets...
 USER NAME = Jeremy Metz



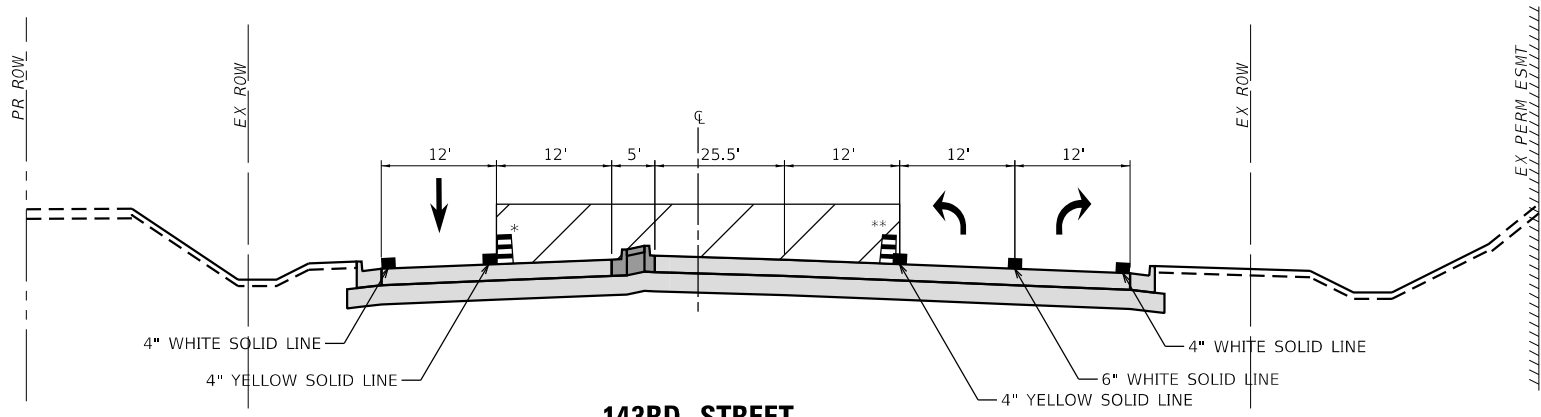
FILE NAME =	stg-staging-overview-stage-03.dgn	DESIGNED -	CMC	REVISED -	
MODEL NAME =	Default	DRAWN -	CMC	REVISED -	
PLOT SCALE =	300.0136' / 1" =	CHECKED -	MJW	REVISED -	
PLOT DATE =	2/23/2024 - 11:17:13 AM	DATE -	02/21/2022	REVISED -	

**STATE OF ILLINOIS
 DEPARTMENT OF TRANSPORTATION**

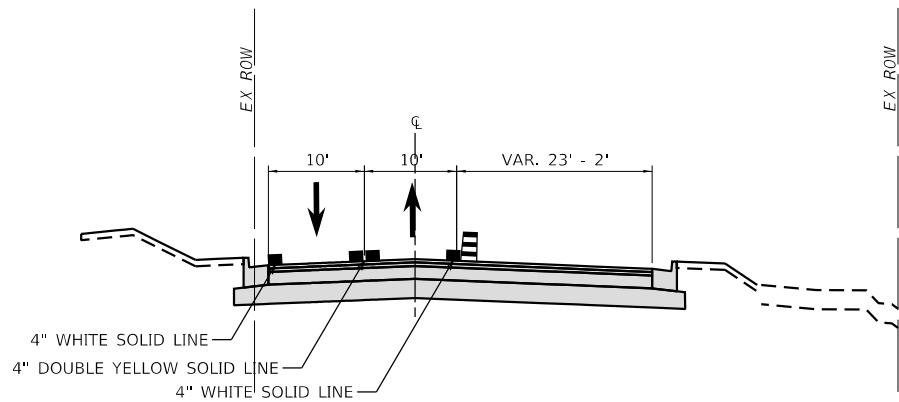
**SUGGESTED SEQUENCE OF CONSTRUCTION
 STAGE 3 OVERVIEW**

SCALE: 1"=150' SHEET 1 OF 28 SHEETS STA. TO STA.

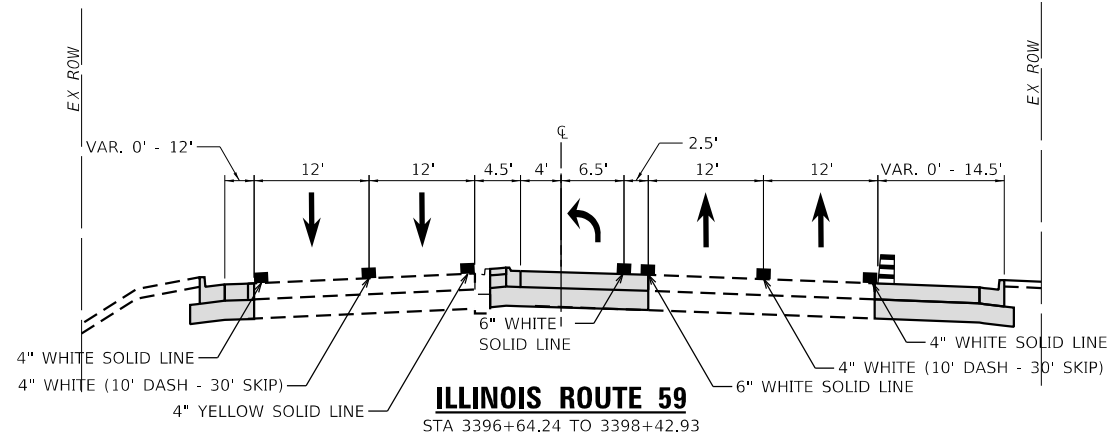
F.A.U. RTE.	SECTION	COUNTY	TOTAL SHEETS	SHEET NO.
0380	06-00040-00-FP	WILL	943	271
CONTRACT NO. 61H34				
ILLINOIS FED. AID PROJECT				



143RD STREET
STA 508+16.17 TO 512+42.06
*EDGE DRUM TAPERS FROM 510+56.03 TO 512+10.50
**EDGE DRUM TAPERS FROM 510+89.76 TO 512+89.73



143RD STREET
STA 572+00.00 TO 575+37.50



ILLINOIS ROUTE 59
STA 3396+64.24 TO 3398+42.93

- MOT LEGEND**
- DRUM OR TYPE II BARRICADE WITH STEADY-BURN LIGHT (50' C-C TYP.; 20' C-C ON TAPERS AND 15' CURVES)
 - VERTICAL PANEL WITH STEADY-BURN LIGHT (50' C-C TYP.; 25' C-C ON TAPERS AND CURVES)
 - TEMPORARY PAVEMENT MARKING LINE
 - DIRECTION OF TRAFFIC
 - WORK ZONE
 - PROPOSED PAVEMENT (CONSTRUCTED THIS STAGE)
 - TEMPORARY PAVEMENT (CONSTRUCTED THIS STAGE)
 - PROPOSED PAVEMENT OR TEMPORARY PAVEMENT (CONSTRUCTED PREVIOUS STAGE)

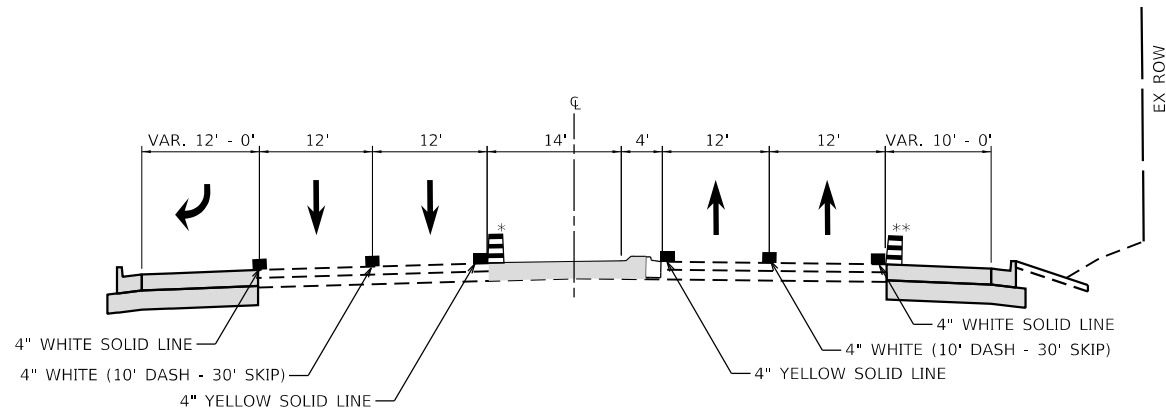


FILE NAME = sht-staging-tp-stage03-01.dgn	DESIGNED - BF	REVISED -
MODEL NAME = Default	DRAWN - ZE	REVISED -
PLOT SCALE = 20,0000' / in.	CHECKED - JMS	REVISED -
PLOT DATE = 2/23/2024 (11:17:15 AM)	DATE - 09/29/2023	REVISED -

**STATE OF ILLINOIS
DEPARTMENT OF TRANSPORTATION**

STAGING TYPICAL SECTIONS	
STAGE 3 - 143RD STREET/ILLINOIS ROUTE 59	
SCALE: 1"=10'	SHEET 2 OF 28 SHEETS STA. TO STA.

F.A.U. RTE.	SECTION	COUNTY	TOTAL SHEETS	SHEET NO.
0380	06-00040-00-FP	WILL	943	272
CONTRACT NO.			61H34	
ILLINOIS FED. AID PROJECT				

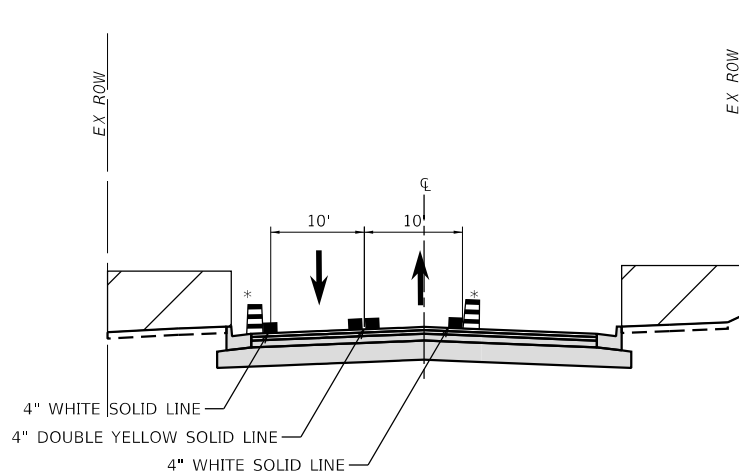


ILLINOIS ROUTE 59

STA 3400+29.84 TO 3406+90.16

*EDGE DRUM ENDS 3405+84.84

**EDGE DRUM ENDS 3401+79.19











NAPERVILLE ROAD

STA 712+60.06 TO 723+92.29

*EDGE DRUM BEGINS 712+31.35

MOT LEGEND

-  DRUM OR TYPE II BARRICADE WITH STEADY-BURN LIGHT (50' C-C TYP.; 20' C-C ON TAPERS AND 15' CURVES)
-  VERTICAL PANEL WITH STEADY-BURN LIGHT (50' C-C TYP.; 25' C-C ON TAPERS AND CURVES)
-  TEMPORARY PAVEMENT MARKING LINE
-  DIRECTION OF TRAFFIC
-  WORK ZONE
-  PROPOSED PAVEMENT (CONSTRUCTED THIS STAGE)
-  TEMPORARY PAVEMENT (CONSTRUCTED THIS STAGE)
-  PROPOSED PAVEMENT OR TEMPORARY PAVEMENT (CONSTRUCTED PREVIOUS STAGE)



License No. 184-000813 Copyright CMT, Inc.

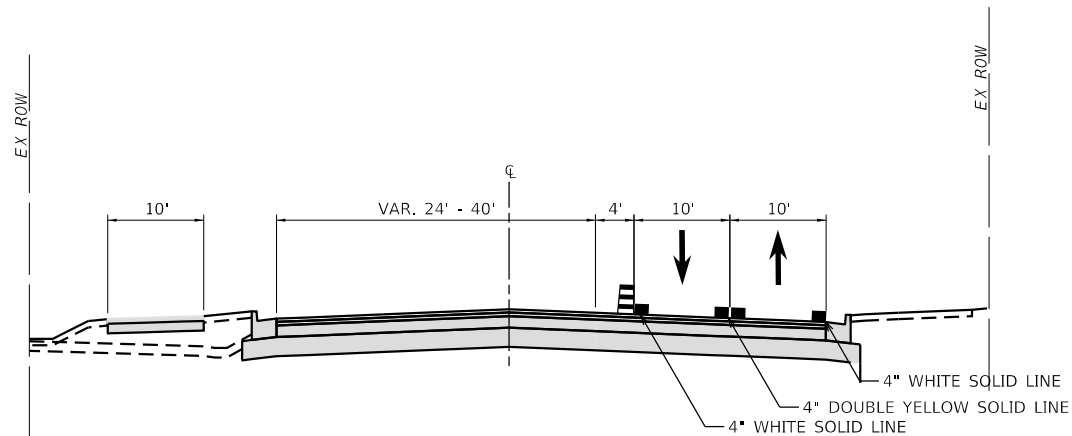
FILE NAME = sht-staging-tp-stage03-02.dgn	DESIGNED - BF	REVISED -
MODEL NAME = Default	DRAWN - ZE	REVISED -
PLOT SCALE = 20,0000' / in.	CHECKED - JMS	REVISED -
PLOT DATE = 2/23/2024 (11:17:16 AM)	DATE - 09/29/2023	REVISED -

STATE OF ILLINOIS
DEPARTMENT OF TRANSPORTATION

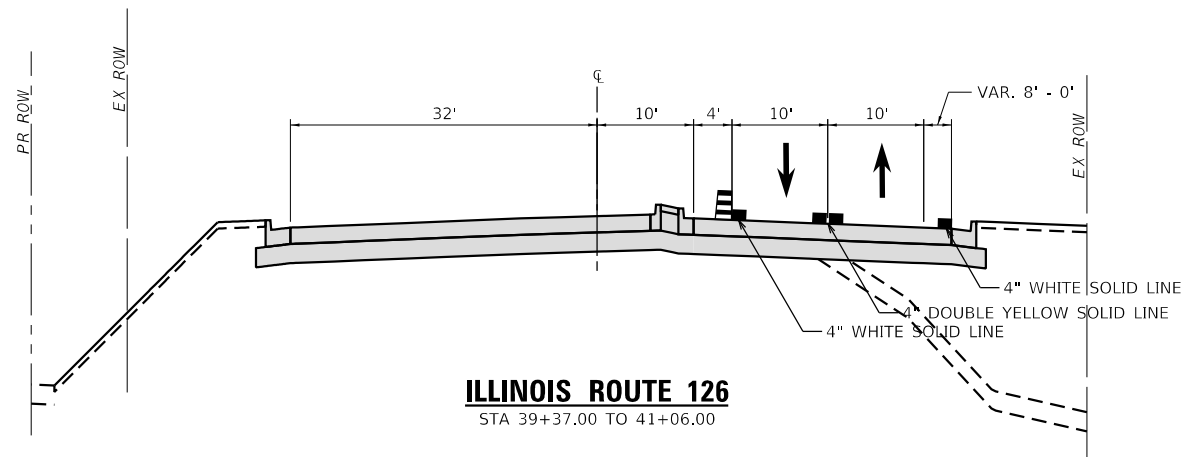
STAGING TYPICAL SECTIONS
STAGE 3 - ILLINOIS ROUTE 59/NAPERVILLE ROAD

SCALE: 1"=10' SHEET 3 OF 28 SHEETS STA. TO STA.

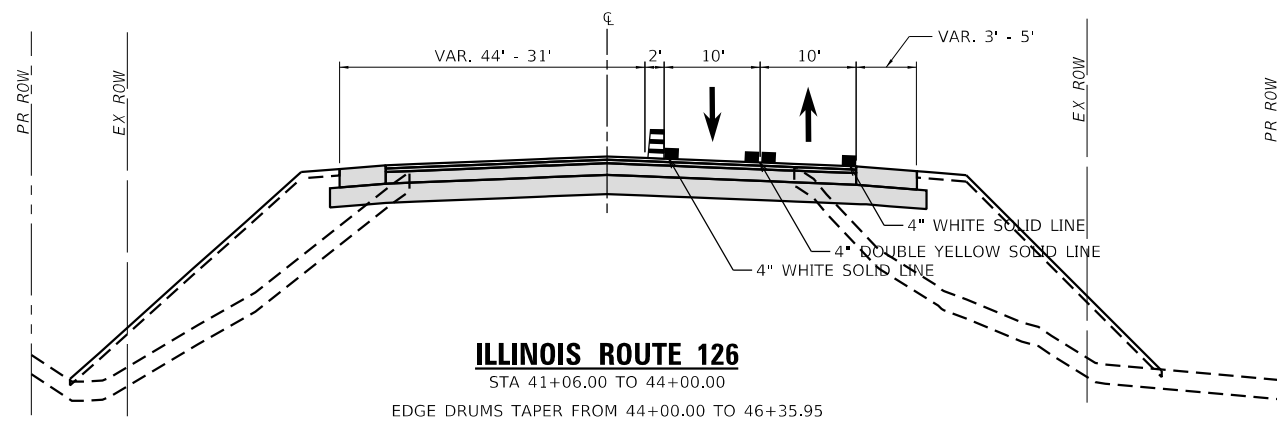
F.A.U. RTE.	SECTION	COUNTY	TOTAL SHEETS	SHEET NO.
0380	06-00040-00-FP	WILL	943	273
CONTRACT NO. 61H34			ILLINOIS FED. AID PROJECT	



ILLINOIS ROUTE 126
 STA 28+50.00 TO 34+94.60











ILLINOIS ROUTE 126
 STA 39+37.00 TO 41+06.00



ILLINOIS ROUTE 126
 STA 41+06.00 TO 44+00.00
 EDGE DRUMS TAPER FROM 44+00.00 TO 46+35.95

MOT LEGEND

-  DRUM OR TYPE II BARRICADE WITH STEADY-BURN LIGHT (50' C-C TYP.; 20' C-C ON TAPERS AND 15' CURVES)
-  VERTICAL PANEL WITH STEADY-BURN LIGHT (50' C-C TYP.; 25' C-C ON TAPERS AND CURVES)
-  TEMPORARY PAVEMENT MARKING LINE
-  DIRECTION OF TRAFFIC
-  WORK ZONE
-  PROPOSED PAVEMENT (CONSTRUCTED THIS STAGE)
-  TEMPORARY PAVEMENT (CONSTRUCTED THIS STAGE)
-  PROPOSED PAVEMENT OR TEMPORARY PAVEMENT (CONSTRUCTED PREVIOUS STAGE)



FILE NAME =	sht-staging-tp-stage03-03.dgn
MODEL NAME =	Default
PLOT SCALE =	20,0000' / in.
PLOT DATE =	2/23/2024 (11:17:17 AM)

DESIGNED -	BF
DRAWN -	ZE
CHECKED -	JMS
DATE -	09/29/2023

REVISED -	
REVISED -	
REVISED -	
REVISED -	

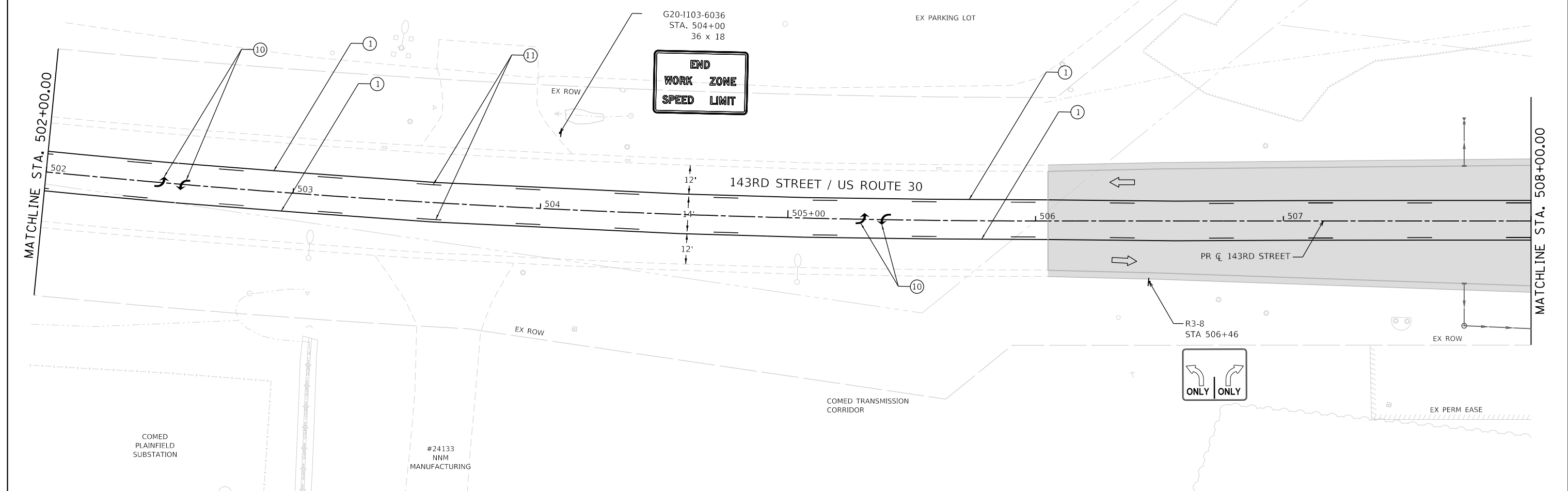
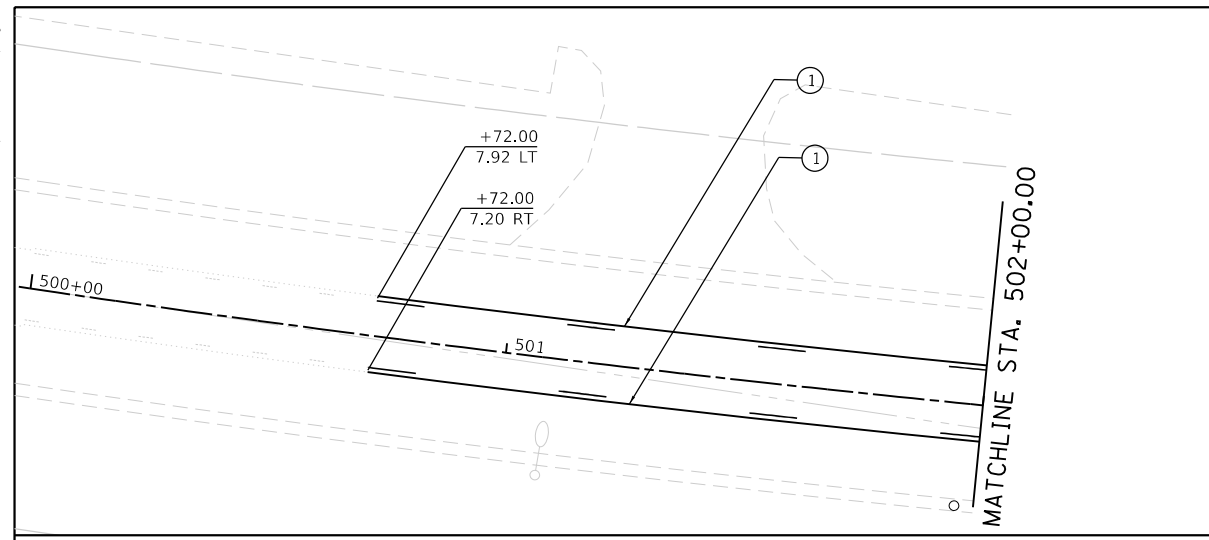
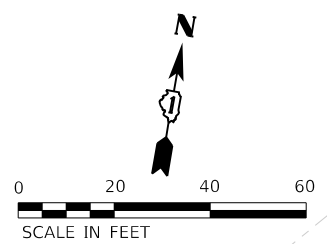
**STATE OF ILLINOIS
 DEPARTMENT OF TRANSPORTATION**

**STAGING TYPICAL SECTIONS
 STAGE 3 - ILLINOIS ROUTE 126**

SCALE: 1"=10' SHEET 4 OF 28 SHEETS STA. TO STA.

F.A.U. RTE.	SECTION	COUNTY	TOTAL SHEETS	SHEET NO.
0380	06-00040-00-FP	WILL	943	274
ILLINOIS FED. AID PROJECT			CONTRACT NO. 61H34	

PLOT DRIVER
 ■ Plainfield_Staging_Stage_3_Plans.dwg
 ■ plotLAYER\$Bw\$plot



MOT LEGEND

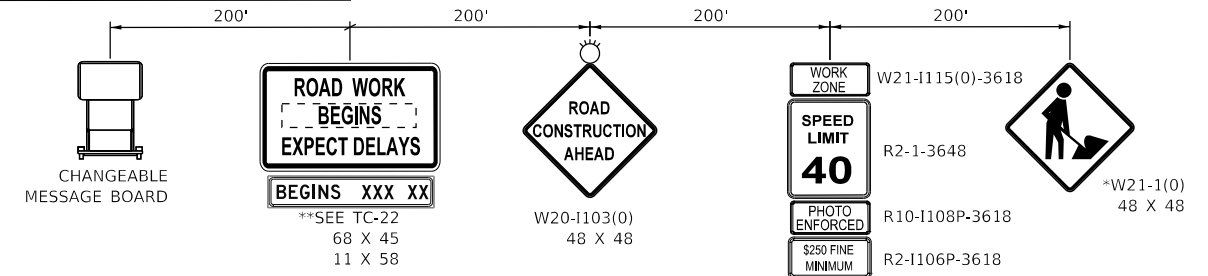
- TYPE III BARRICADE WITH STEADY-BURN LIGHT.
- VERTICAL PANELS
- DIRECTION OF TRAFFIC
- WORK ZONE
- PROPOSED PAVEMENT (CONSTRUCTED THIS STAGE)

- TEMPORARY PAVEMENT (CONSTRUCTED THIS STAGE)
- PROPOSED PAVEMENT OR TEMPORARY PAVEMENT (CONSTRUCTED PREVIOUS STAGE)
- PROPOSED STORM SEWER ITEM (CONSTRUCTED THIS STAGE)
- PROPOSED STORM SEWER ITEM (CONSTRUCTED PREVIOUS STAGE)
- TEMPORARY CONCRETE BARRIER
- TEMPORARY EDGE STRIPE WITH DRUMS OR TY II BARRICADES

TEMPORARY PAVEMENT MARKINGS - TYPE IV

- ① 4" YELLOW (SOLID)
- ② 4" WHITE (SOLID)
- ③ 4" WHITE (10' DASH - 30' SKIP)
- ④ 6" WHITE (DOT-DASH)
- ⑤ 6" WHITE (SOLID)
- ⑥ 12" YELLOW (DIAGONALS)
- ⑦ 12" WHITE (DIAGONALS)
- ⑧ 24" WHITE (STOP BAR)
- ⑨ 4" DOUBLE YELLOW (SOLID) (11" C-C)
- ⑩ LETTERS & SYMBOLS
- ⑪ 4" WHITE (3' DASH - 9' SKIP)
- ⑫ 4" YELLOW (10' SKIP - 30' DASH)

EASTBOUND 143RD STREET ADVANCED SIGNING



** SIGN TO BE PAID FOR AS TEMPORARY INFORMATION SIGNING. ALL OTHER SIGNS TO BE PAID FOR AS TRAFFIC CONTROL AND PROTECTION, (SPECIAL).

PLACE 100' IN ADVANCE OF WORK ZONE
 * TO BE REMOVED WHEN WORKERS ARE NOT PRESENT FOR MORE THAN ONE HOUR.

DIRECTORY USER NAME = L:\Plainfield\1602402240_143rdDrawRoadway\CADD_Sheets\ - Jeremy Metz



FILE NAME = site-staging-stage03-01.dgn
 MODEL NAME = Default
 PLOT SCALE = 40,0000' / 1in.
 PLOT DATE = 2/23/2024 (11:17:30 AM)

DESIGNED - BF
 DRAWN - JJM
 CHECKED - MJW
 DATE - 09/29/2023

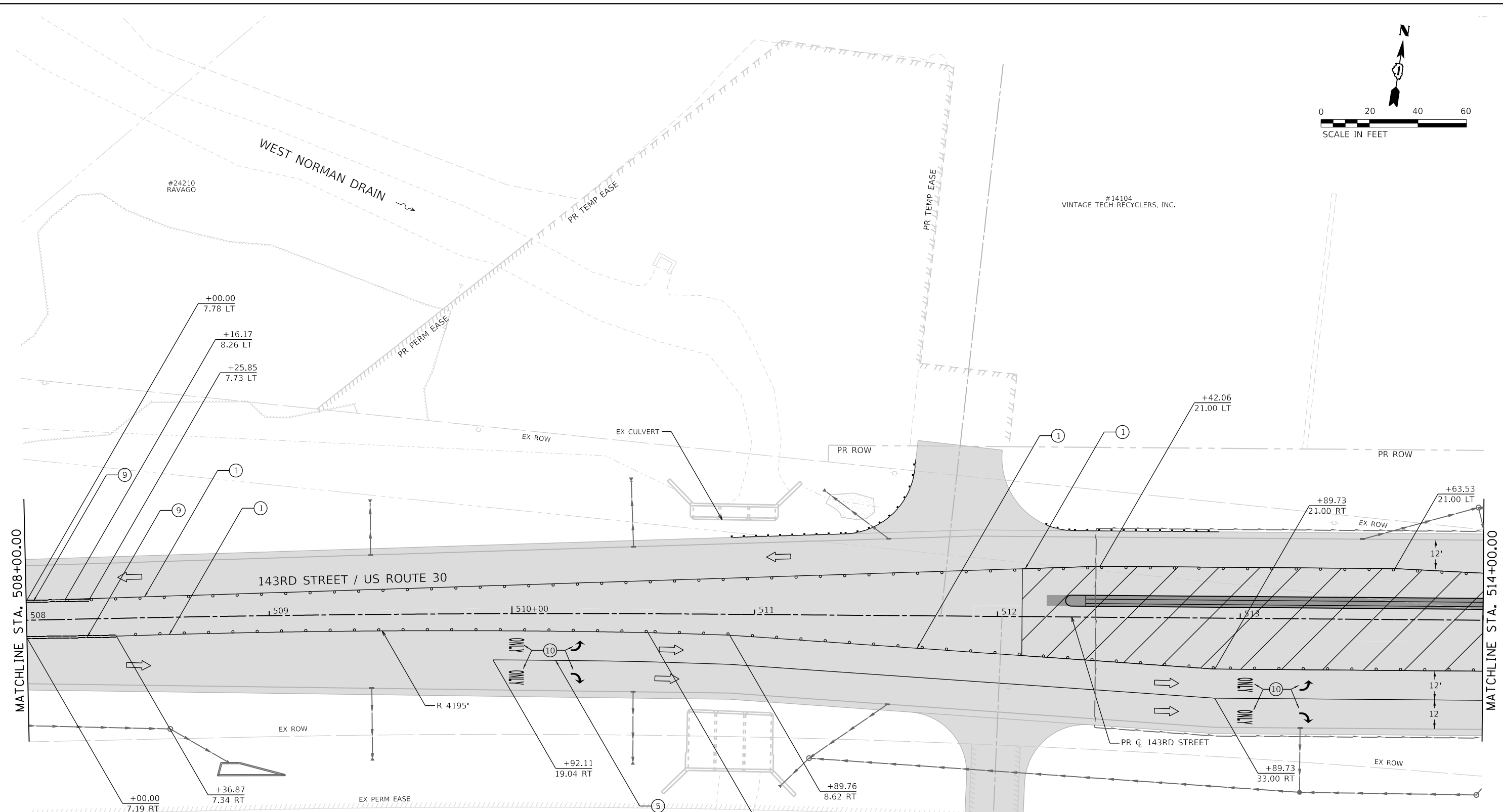
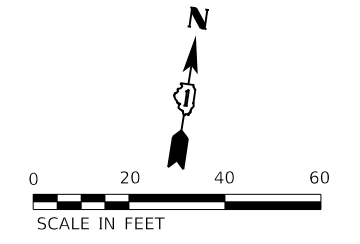
REVISED -
 REVISED -
 REVISED -
 REVISED -

**STATE OF ILLINOIS
 DEPARTMENT OF TRANSPORTATION**

**SUGGESTED SEQUENCE OF CONSTRUCTION
 STAGE 3 - 143RD STREET**

SCALE: 1"=20' SHEET 5 OF 28 SHEETS STA. 502+00 TO STA. 508+00

F.A.U. RTE.	SECTION	COUNTY	TOTAL SHEETS	SHEET NO.
0380	06-00040-00-FP	WILL	943	275
CONTRACT NO. 61H34				
ILLINOIS FED. AID PROJECT				



MOT LEGEND

- 1 TYPE III BARRICADE WITH STEADY-BURN LIGHT.
- VERTICAL PANELS
- DIRECTION OF TRAFFIC
- WORK ZONE
- PROPOSED PAVEMENT (CONSTRUCTED THIS STAGE)
- TEMPORARY PAVEMENT (CONSTRUCTED THIS STAGE)
- PROPOSED PAVEMENT OR TEMPORARY PAVEMENT (CONSTRUCTED PREVIOUS STAGE)
- PROPOSED STORM SEWER ITEM (CONSTRUCTED THIS STAGE)
- PROPOSED STORM SEWER ITEM (CONSTRUCTED PREVIOUS STAGE)
- TEMPORARY CONCRETE BARRIER
- TEMPORARY EDGE STRIPE WITH DRUMS OR TY II BARRICADES
- TEMPORARY PAVEMENT MARKINGS - TYPE IV
 - 1 4" YELLOW (SOLID)
 - 2 4" WHITE (SOLID)
 - 3 4" WHITE (10' DASH - 30' SKIP)
 - 4 6" WHITE (DOT-DASH)
 - 5 6" WHITE (SOLID)
 - 6 12" YELLOW (DIAGONALS)
 - 7 12" WHITE (DIAGONALS)
 - 8 24" WHITE (STOP BAR)
 - 9 4" DOUBLE YELLOW (SOLID) (11' C-C)
 - 10 LETTERS & SYMBOLS
 - 11 4" WHITE (3' DASH - 9' SKIP)
 - 12 4" YELLOW (10' SKIP - 30' DASH)

L:\Planfield\160240240_143rdDrawRoadway\CADD_Sheets\...
 USER NAME = Jeremy Metz
 DIRECTORY = L:\Planfield\160240240_143rdDrawRoadway\CADD_Sheets\...
 License No. 184-00813 Copyright CMT, Inc.

FILE NAME = sht-staging-stage03-02.dgn	DESIGNED - BF	REVISED -
MODEL NAME = Default	DRAWN - JJM	REVISED -
PLOT SCALE = 40,0000' / in.	CHECKED - MJW	REVISED -
PLOT DATE = 2/23/2024 (11:17:32 AM)	DATE - 09/29/2023	REVISED -

**STATE OF ILLINOIS
 DEPARTMENT OF TRANSPORTATION**

**SUGGESTED SEQUENCE OF CONSTRUCTION
 STAGE 3 - 143RD STREET**

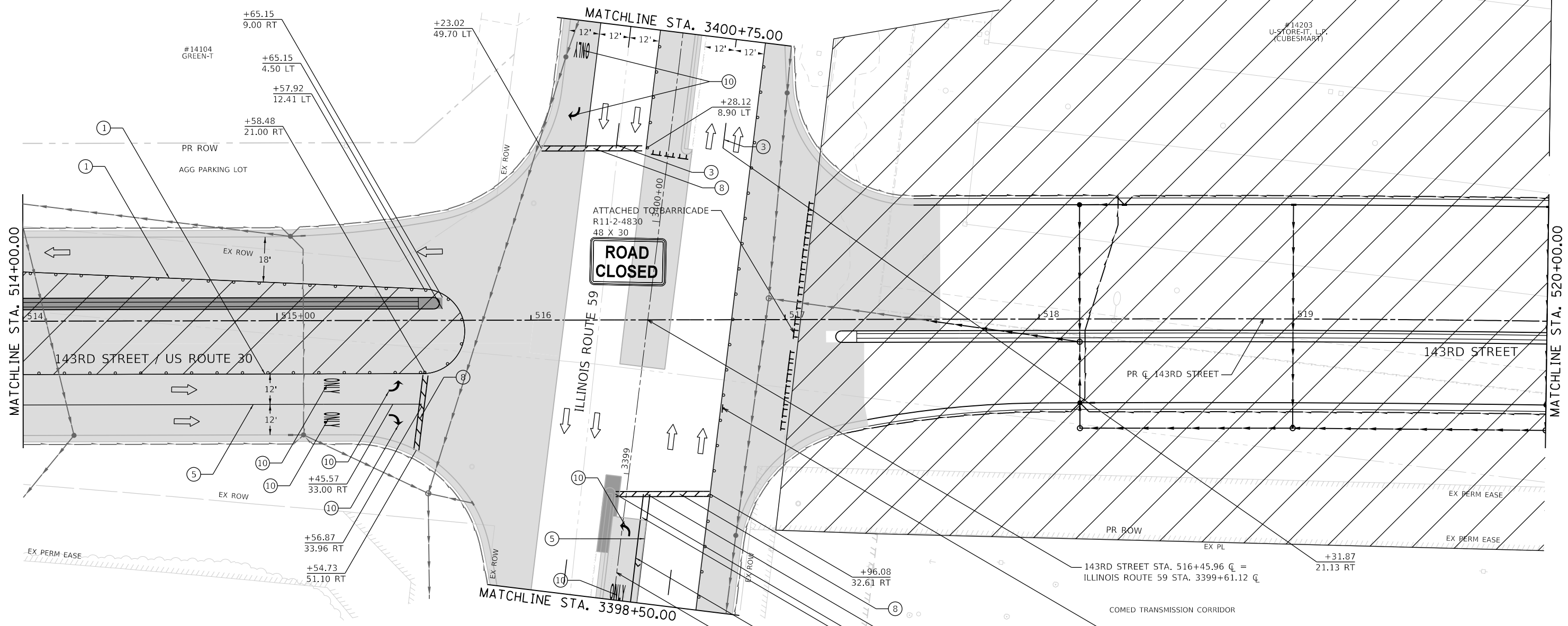
SCALE: 1"=20' SHEET 6 OF 28 SHEETS STA. 508+00 TO STA. 514+00

F.A.U. RTE.	SECTION	COUNTY	TOTAL SHEETS	SHEET NO.
0380	06-00040-00-FP	WILL	943	276
CONTRACT NO. 61H34			ILLINOIS FED. AID PROJECT	



NOTES

1. THE SOUTH LEG MEDIAN NOSE SHALL BE CONSTRUCTED DURING OFF PEAK HOURS.
2. AFTER SOUTH LEG MEDIAN NOSE AND US 30 MEIDAN IS CONSTRUCTED, WORK ZONE SPEED LIMIT SIGN ASSEMBLY AND END WORK ZONE SPEED LIMIT SIGNS (G20-1103-6036) ON ILLINOIS ROUTE 59 SHALL BE REMOVED.



MOT LEGEND

- | | | |
|--|---|---|
| <ul style="list-style-type: none"> 1 TYPE III BARRICADE WITH STEADY-BURN LIGHT. VERTICAL PANELS DIRECTION OF TRAFFIC WORK ZONE PROPOSED PAVEMENT (CONSTRUCTED THIS STAGE) | <ul style="list-style-type: none"> TEMPORARY PAVEMENT (CONSTRUCTED THIS STAGE) PROPOSED PAVEMENT OR TEMPORARY PAVEMENT (CONSTRUCTED PREVIOUS STAGE) PROPOSED STORM SEWER ITEM (CONSTRUCTED THIS STAGE) PROPOSED STORM SEWER ITEM (CONSTRUCTED PREVIOUS STAGE) TEMPORARY CONCRETE BARRIER TEMPORARY EDGE STRIPE WITH DRUMS OR TY II BARRICADES | <p>TEMPORARY PAVEMENT MARKINGS - TYPE IV</p> <ul style="list-style-type: none"> 1 4" YELLOW (SOLID) 2 4" WHITE (SOLID) 3 4" WHITE (10' DASH - 30' SKIP) 4 6" WHITE (DOT-DASH) 5 6" WHITE (SOLID) 6 12" YELLOW (DIAGONALS) 7 12" WHITE (DIAGONALS) 8 24" WHITE (STOP BAR) 9 4" DOUBLE YELLOW (SOLID) (11" C-C) 10 LETTERS & SYMBOLS 11 4" WHITE (3' DASH - 9' SKIP) 12 4" YELLOW (10' SKIP - 30' DASH) |
|--|---|---|



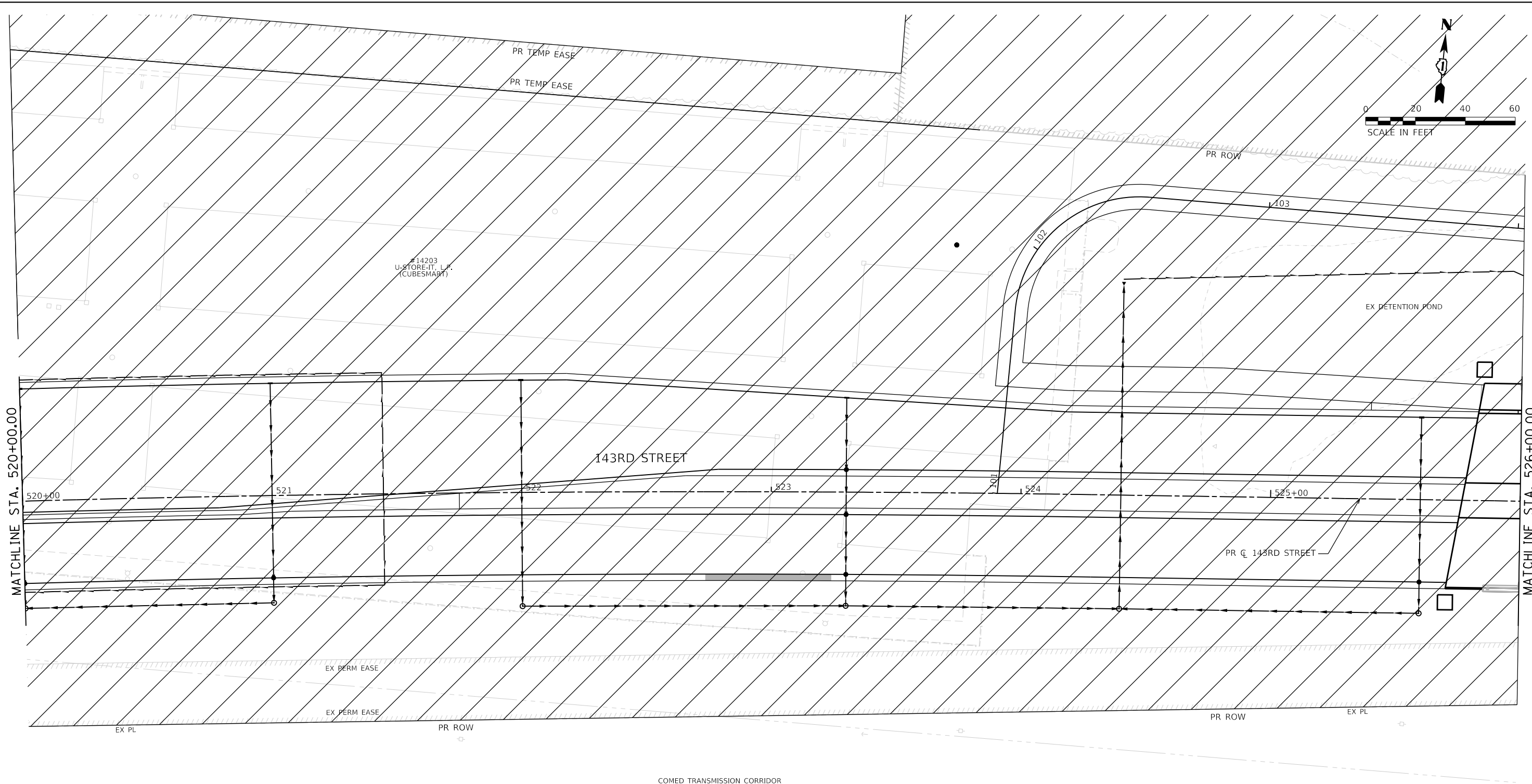
FILE NAME = sht-staging-stage03-03.dgn	DESIGNED - BF	REVISED -
MODEL NAME = Default	DRAWN - JJM	REVISED -
PLOT SCALE = 40,0000' / 1in.	CHECKED - MJW	REVISED -
PLOT DATE = 2/23/2024 (11:17:33 AM)	DATE - 09/29/2023	REVISED -

**STATE OF ILLINOIS
DEPARTMENT OF TRANSPORTATION**

**SUGGESTED SEQUENCE OF CONSTRUCTION
STAGE 3 - 143RD STREET**

SCALE: 1"=20' SHEET 7 OF 28 SHEETS STA. 514+00 TO STA. 520+00

F.A.U. RTE.	SECTION	COUNTY	TOTAL SHEETS	SHEET NO.
0380	06-00040-00-FP	WILL	943	277
				CONTRACT NO. 61H34
ILLINOIS FED. AID PROJECT				



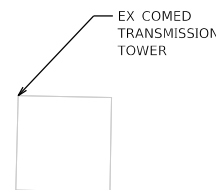
MOT LEGEND

- TYPE III BARRICADE WITH STEADY-BURN LIGHT.
- VERTICAL PANELS
- DIRECTION OF TRAFFIC
- WORK ZONE
- PROPOSED PAVEMENT (CONSTRUCTED THIS STAGE)

- TEMPORARY PAVEMENT (CONSTRUCTED THIS STAGE)
- PROPOSED PAVEMENT OR TEMPORARY PAVEMENT (CONSTRUCTED PREVIOUS STAGE)
- PROPOSED STORM SEWER ITEM (CONSTRUCTED THIS STAGE)
- PROPOSED STORM SEWER ITEM (CONSTRUCTED PREVIOUS STAGE)
- TEMPORARY CONCRETE BARRIER
- TEMPORARY EDGE STRIPE WITH DRUMS OR TY II BARRICADES

TEMPORARY PAVEMENT MARKINGS - TYPE IV

- ① 4" YELLOW (SOLID)
- ② 4" WHITE (SOLID)
- ③ 4" WHITE (10' DASH - 30' SKIP)
- ④ 6" WHITE (DOT-DASH)
- ⑤ 6" WHITE (SOLID)
- ⑥ 12" YELLOW (DIAGONALS)
- ⑦ 12" WHITE (DIAGONALS)
- ⑧ 24" WHITE (STOP BAR)
- ⑨ 4" DOUBLE YELLOW (SOLID) (11" C-C)
- ⑩ LETTERS & SYMBOLS
- ⑪ 4" WHITE (3' DASH - 9' SKIP)
- ⑫ 4" YELLOW (10' SKIP - 30' DASH)



FILE NAME =	sht-staging-stage03-04.dwg
MODEL NAME =	Default
PLOT SCALE =	40,0000' / 1in.
PLOT DATE =	2/23/2024 (11:17:34 AM)

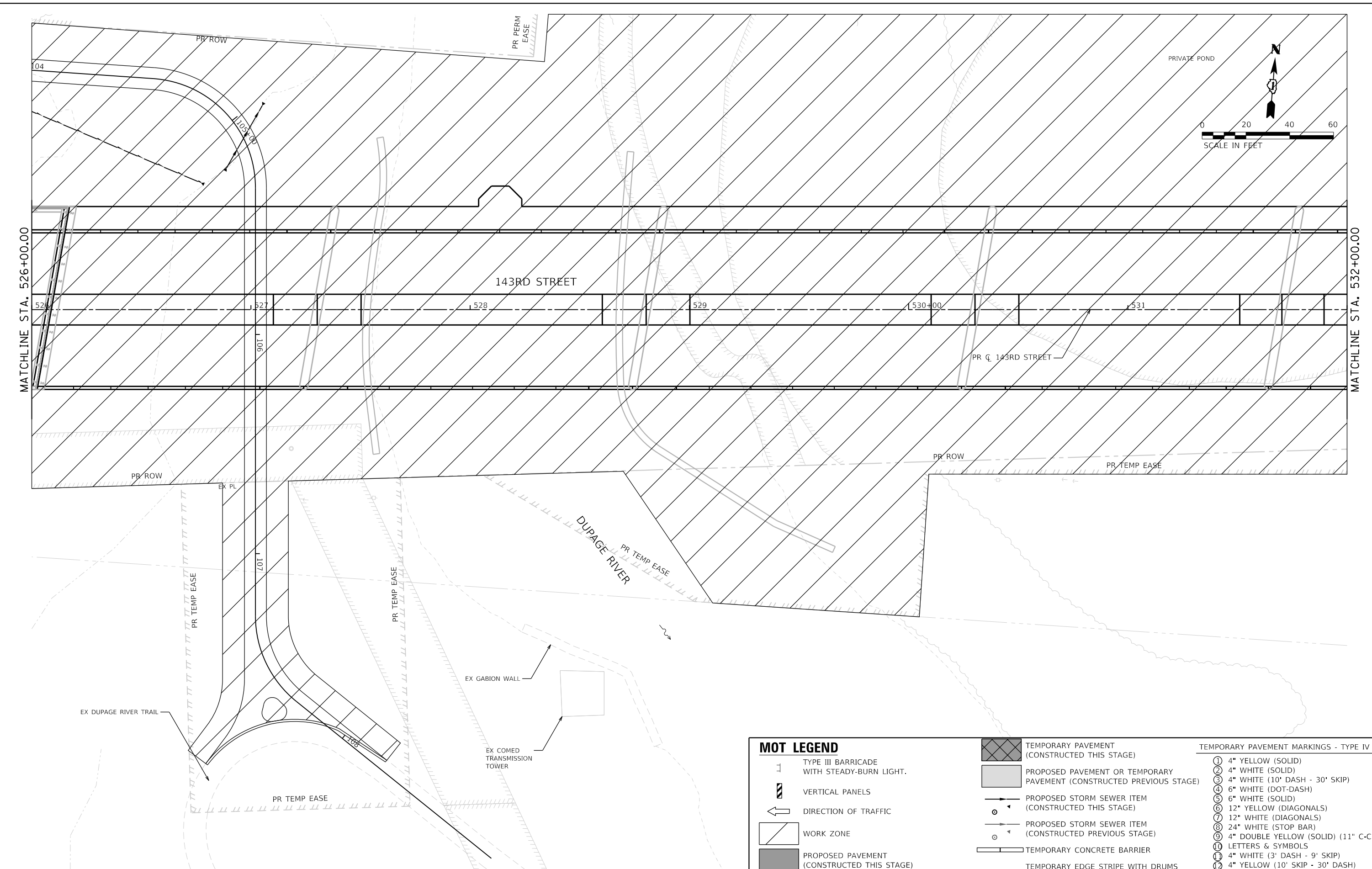
DESIGNED -	BF	REVISED -	
DRAWN -	JJM	REVISED -	
CHECKED -	MJW	REVISED -	
DATE -	09/29/2023	REVISED -	

STATE OF ILLINOIS
 DEPARTMENT OF TRANSPORTATION

SUGGESTED SEQUENCE OF CONSTRUCTION
 STAGE 3 - 143RD STREET

SCALE: 1"=20' SHEET 8 OF 28 SHEETS STA. 520+00 TO STA. 526+00

F.A.U. RTE.	SECTION	COUNTY	TOTAL SHEETS	SHEET NO.
0380	06-00040-00-FP	WILL	943	278
ILLINOIS FED. AID PROJECT			CONTRACT NO. 61H34	



MOT LEGEND

- TYPE III BARRICADE WITH STEADY-BURN LIGHT.
- VERTICAL PANELS
- DIRECTION OF TRAFFIC
- WORK ZONE
- PROPOSED PAVEMENT (CONSTRUCTED THIS STAGE)
- TEMPORARY PAVEMENT (CONSTRUCTED THIS STAGE)
- PROPOSED PAVEMENT OR TEMPORARY PAVEMENT (CONSTRUCTED PREVIOUS STAGE)
- PROPOSED STORM SEWER ITEM (CONSTRUCTED THIS STAGE)
- PROPOSED STORM SEWER ITEM (CONSTRUCTED PREVIOUS STAGE)
- TEMPORARY CONCRETE BARRIER
- TEMPORARY EDGE STRIPE WITH DRUMS OR TY II BARRICADES

TEMPORARY PAVEMENT MARKINGS - TYPE IV

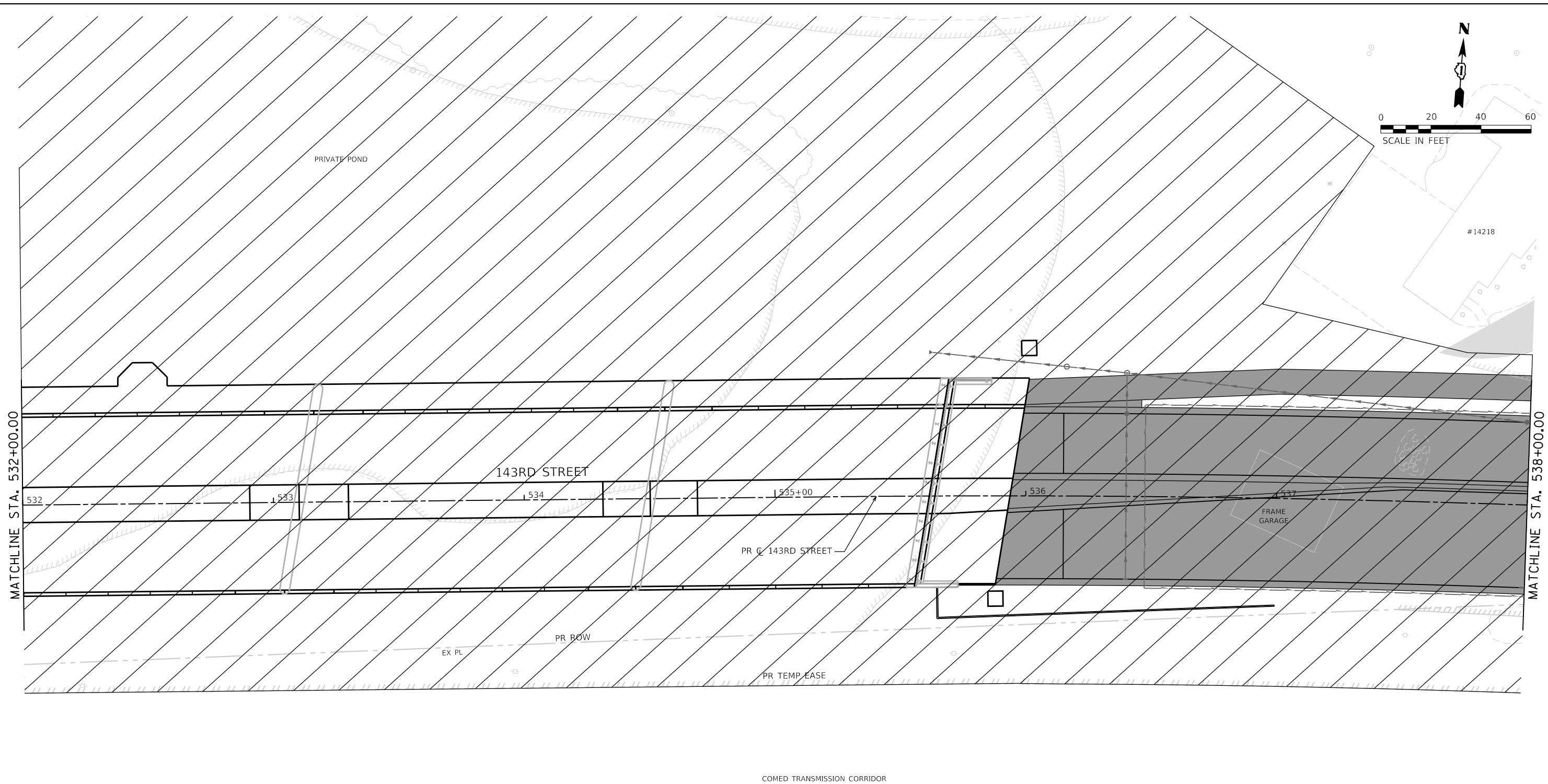
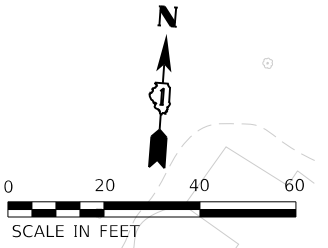
- ① 4" YELLOW (SOLID)
- ② 4" WHITE (SOLID)
- ③ 4" WHITE (10' DASH - 30' SKIP)
- ④ 6" WHITE (DOT-DASH)
- ⑤ 6" WHITE (SOLID)
- ⑥ 12" YELLOW (DIAGONALS)
- ⑦ 12" WHITE (DIAGONALS)
- ⑧ 24" WHITE (STOP BAR)
- ⑨ 4" DOUBLE YELLOW (SOLID) (11" C-C)
- ⑩ LETTERS & SYMBOLS
- ⑪ 4" WHITE (3' DASH - 9' SKIP)
- ⑫ 4" YELLOW (10' SKIP - 30' DASH)

	FILE NAME = sht-staging-stage03-05.dgn	DESIGNED - BF	REVISED -
	MODEL NAME = Default	DRAWN - JJM	REVISED -
	PLOT SCALE = 40,0000' / in.	CHECKED - MJW	REVISED -
	PLOT DATE = 2/23/2024 (11:17:35 AM)	DATE - 09/29/2023	REVISED -

**STATE OF ILLINOIS
 DEPARTMENT OF TRANSPORTATION**

SUGGESTED SEQUENCE OF CONSTRUCTION	
STAGE 3 - 143RD STREET	
SCALE: 1"=20'	SHEET 9 OF 28 SHEETS
STA. 526+00	TO STA. 532+00

F.A.U. RTE.	SECTION	COUNTY	TOTAL SHEETS	SHEET NO.
0380	06-00040-00-FP	WILL	943	279
CONTRACT NO. 61H34				
ILLINOIS FED. AID PROJECT				



MOT LEGEND

- TYPE III BARRICADE WITH STEADY-BURN LIGHT.
 - VERTICAL PANELS
 - DIRECTION OF TRAFFIC
 - WORK ZONE
 - PROPOSED PAVEMENT (CONSTRUCTED THIS STAGE)
 - TEMPORARY PAVEMENT (CONSTRUCTED THIS STAGE)
 - PROPOSED PAVEMENT OR TEMPORARY PAVEMENT (CONSTRUCTED PREVIOUS STAGE)
 - PROPOSED STORM SEWER ITEM (CONSTRUCTED THIS STAGE)
 - PROPOSED STORM SEWER ITEM (CONSTRUCTED PREVIOUS STAGE)
 - TEMPORARY CONCRETE BARRIER
 - TEMPORARY EDGE STRIPE WITH DRUMS OR TY II BARRICADES
- TEMPORARY PAVEMENT MARKINGS - TYPE IV**
- ① 4" YELLOW (SOLID)
 - ② 4" WHITE (SOLID)
 - ③ 4" WHITE (10' DASH - 30' SKIP)
 - ④ 6" WHITE (DOT-DASH)
 - ⑤ 6" WHITE (SOLID)
 - ⑥ 12" YELLOW (DIAGONALS)
 - ⑦ 12" WHITE (DIAGONALS)
 - ⑧ 24" WHITE (STOP BAR)
 - ⑨ 4" DOUBLE YELLOW (SOLID) (11" C-C)
 - ⑩ LETTERS & SYMBOLS
 - ⑪ 4" WHITE (3' DASH - 9' SKIP)
 - ⑫ 4" YELLOW (10' SKIP - 30' DASH)

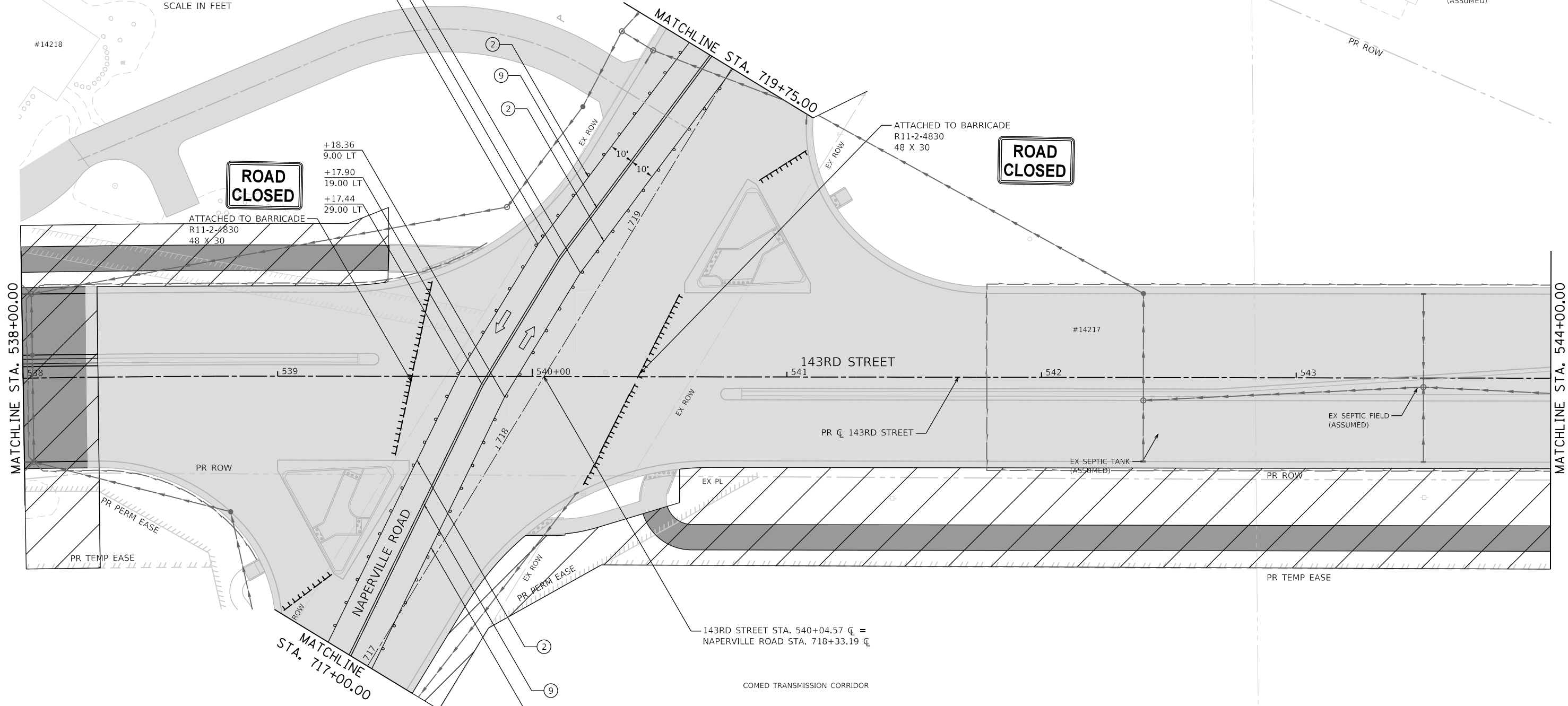
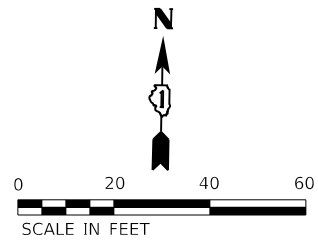
	FILE NAME = site-staging-stage03-06.dwg	DESIGNED - BF	REVISED -
	MODEL NAME = Default	DRAWN - JJM	REVISED -
	PLOT SCALE = 40,0000' / in.	CHECKED - MJW	REVISED -
	PLOT DATE = 2/23/2024 (11:17:36 AM)	DATE - 09/29/2023	REVISED -

**STATE OF ILLINOIS
 DEPARTMENT OF TRANSPORTATION**

**SUGGESTED SEQUENCE OF CONSTRUCTION
 STAGE 3 - 143RD STREET**

SCALE: 1"=20' SHEET 10 OF 28 SHEETS STA. 532+00 TO STA. 538+00

F.A.U. RTE.	SECTION	COUNTY	TOTAL SHEETS	SHEET NO.
0380	06-00040-00-FP	WILL	943	280
CONTRACT NO. 61H34				
ILLINOIS FED. AID PROJECT				



MOT LEGEND		TEMPORARY PAVEMENT MARKINGS - TYPE IV	
	TYPE III BARRICADE WITH STEADY-BURN LIGHT.		TEMPORARY PAVEMENT (CONSTRUCTED THIS STAGE)
	VERTICAL PANELS		PROPOSED PAVEMENT OR TEMPORARY PAVEMENT (CONSTRUCTED PREVIOUS STAGE)
	DIRECTION OF TRAFFIC		PROPOSED STORM SEWER ITEM (CONSTRUCTED THIS STAGE)
	WORK ZONE		PROPOSED STORM SEWER ITEM (CONSTRUCTED PREVIOUS STAGE)
	PROPOSED PAVEMENT (CONSTRUCTED THIS STAGE)		TEMPORARY CONCRETE BARRIER
			TEMPORARY EDGE STRIPE WITH DRUMS OR TY II BARRICADES
	① 4" YELLOW (SOLID)		② 4" WHITE (SOLID)
	③ 4" WHITE (10' DASH - 30' SKIP)		④ 6" WHITE (DOT-DASH)
	⑤ 6" WHITE (SOLID)		⑥ 12" YELLOW (DIAGONALS)
	⑦ 12" WHITE (DIAGONALS)		⑧ 24" WHITE (STOP BAR)
	⑨ 4" DOUBLE YELLOW (SOLID) (11" C-C)		⑩ LETTERS & SYMBOLS
	⑪ 4" WHITE (3' DASH - 9' SKIP)		⑫ 4" YELLOW (10' SKIP - 30' DASH)

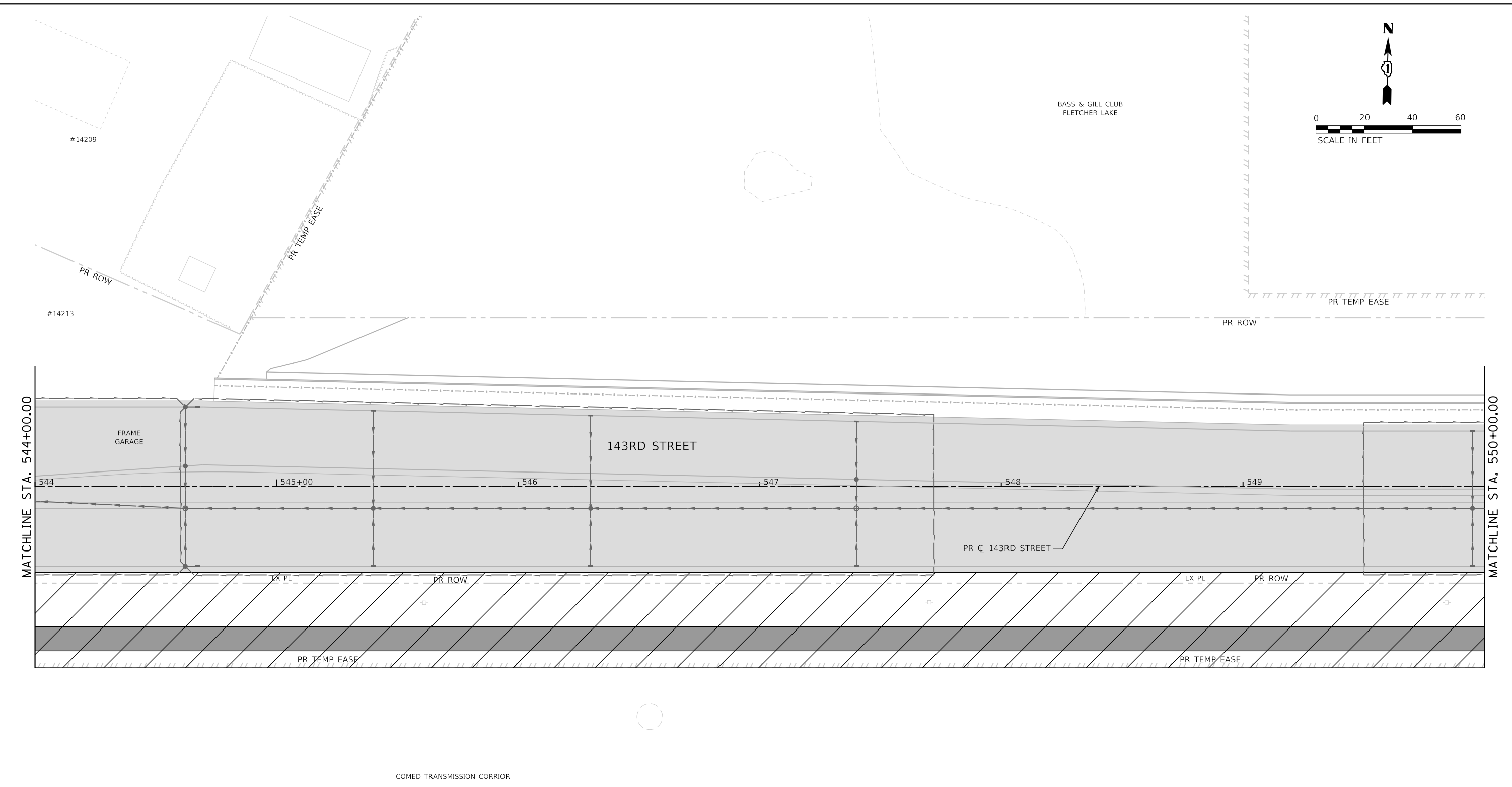


FILE NAME =	sht-staging-stage03-07.dwg	DESIGNED -	BF	REVISED -	
MODEL NAME =	Default	DRAWN -	JJM	REVISED -	
PLOT SCALE =	40,0000' / in.	CHECKED -	MJW	REVISED -	
PLOT DATE =	2/23/2024 (11:17:37 AM)	DATE -	09/29/2023	REVISED -	

**STATE OF ILLINOIS
DEPARTMENT OF TRANSPORTATION**

SUGGESTED SEQUENCE OF CONSTRUCTION	
STAGE 3 - 143RD STREET	
SCALE: 1"=20'	SHEET 11 OF 28 SHEETS STA. 538+00 TO STA. 544+00

F.A.U. RTE.	SECTION	COUNTY	TOTAL SHEETS	SHEET NO.
0380	06-00040-00-FP	WILL	943	281
CONTRACT NO. 61H34				
ILLINOIS FED. AID PROJECT				



MOT LEGEND		TEMPORARY PAVEMENT MARKINGS - TYPE IV	
	TYPE III BARRICADE WITH STEADY-BURN LIGHT.		TEMPORARY PAVEMENT (CONSTRUCTED THIS STAGE)
	VERTICAL PANELS		PROPOSED PAVEMENT OR TEMPORARY PAVEMENT (CONSTRUCTED PREVIOUS STAGE)
	DIRECTION OF TRAFFIC		PROPOSED STORM SEWER ITEM (CONSTRUCTED THIS STAGE)
	WORK ZONE		PROPOSED STORM SEWER ITEM (CONSTRUCTED PREVIOUS STAGE)
	PROPOSED PAVEMENT (CONSTRUCTED THIS STAGE)		TEMPORARY CONCRETE BARRIER
			TEMPORARY EDGE STRIPE WITH DRUMS OR TY II BARRICADES
			① 4" YELLOW (SOLID)
			② 4" WHITE (SOLID)
			③ 4" WHITE (10' DASH - 30' SKIP)
			④ 6" WHITE (DOT-DASH)
			⑤ 6" WHITE (SOLID)
			⑥ 12" YELLOW (DIAGONALS)
			⑦ 12" WHITE (DIAGONALS)
			⑧ 24" WHITE (STOP BAR)
			⑨ 4" DOUBLE YELLOW (SOLID) (11" C-C)
			⑩ LETTERS & SYMBOLS
			⑪ 4" WHITE (3' DASH - 9' SKIP)
			⑫ 4" YELLOW (10' SKIP - 30' DASH)

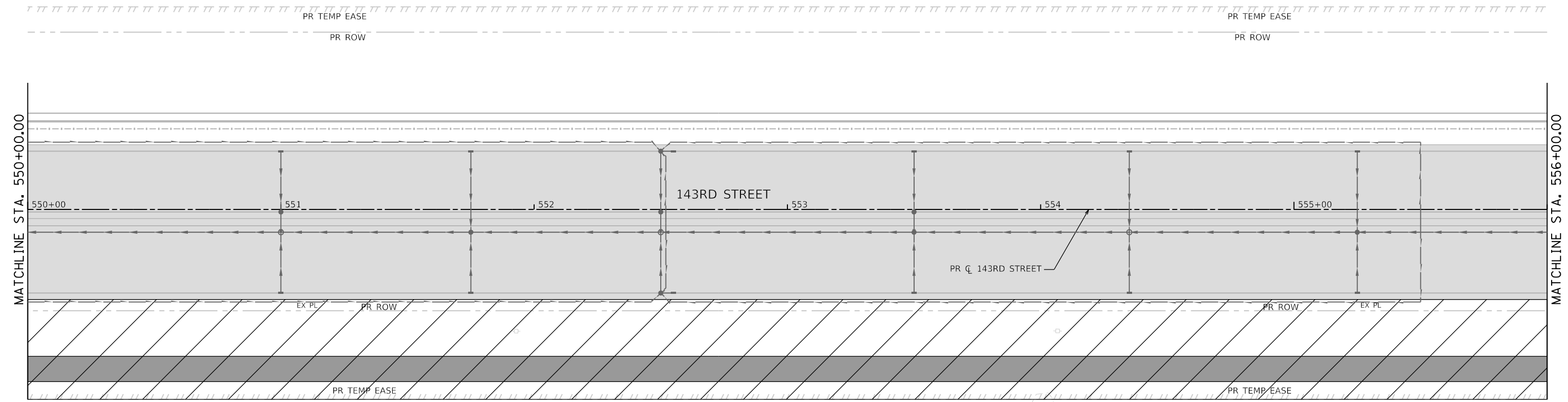
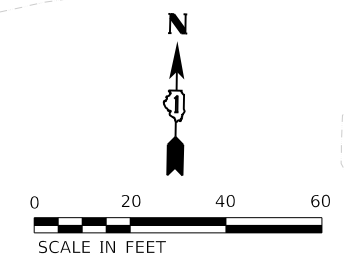
	FILE NAME = sht-stag1ng-stage03-08.dgn	DESIGNED - BF	REVISED -
	MODEL NAME = Default	DRAWN - JJM	REVISED -
	PLOT SCALE = 40,0000' / 1in.	CHECKED - MJW	REVISED -
	PLOT DATE = 2/23/2024 (11:17:38 AM)	DATE - 09/29/2023	REVISED -

**STATE OF ILLINOIS
DEPARTMENT OF TRANSPORTATION**

SUGGESTED SEQUENCE OF CONSTRUCTION			
STAGE 3 - 143RD STREET			
SCALE: 1"=20'	SHEET 12 OF 28 SHEETS	STA. 544+00	TO STA. 550+00

F.A.U. RTE.	SECTION	COUNTY	TOTAL SHEETS	SHEET NO.
0380	06-00040-00-FP	WILL	943	282
CONTRACT NO. 61H34			ILLINOIS FED. AID PROJECT	

BASS & GILL CLUB
FLETCHER LAKE



MOT LEGEND

- TYPE III BARRICADE WITH STEADY-BURN LIGHT.
- VERTICAL PANELS
- DIRECTION OF TRAFFIC
- WORK ZONE
- PROPOSED PAVEMENT (CONSTRUCTED THIS STAGE)
- TEMPORARY PAVEMENT (CONSTRUCTED THIS STAGE)
- PROPOSED STORM SEWER ITEM (CONSTRUCTED THIS STAGE)
- PROPOSED STORM SEWER ITEM (CONSTRUCTED PREVIOUS STAGE)
- TEMPORARY CONCRETE BARRIER
- TEMPORARY EDGE STRIPE WITH DRUMS OR TY II BARRICADES

- TEMPORARY PAVEMENT MARKINGS - TYPE IV
- ① 4" YELLOW (SOLID)
 - ② 4" WHITE (SOLID)
 - ③ 4" WHITE (10' DASH - 30' SKIP)
 - ④ 6" WHITE (DOT-DASH)
 - ⑤ 6" WHITE (SOLID)
 - ⑥ 12" YELLOW (DIAGONALS)
 - ⑦ 12" WHITE (DIAGONALS)
 - ⑧ 24" WHITE (STOP BAR)
 - ⑨ 4" DOUBLE YELLOW (SOLID) (11" C-C)
 - ⑩ LETTERS & SYMBOLS
 - ⑪ 4" WHITE (3' DASH - 9' SKIP)
 - ⑫ 4" YELLOW (10' SKIP - 30' DASH)



FILE NAME = site-staging-stage03-08.dgn	DESIGNED - BF	REVISED -
MODEL NAME = Default	DRAWN - JJM	REVISED -
PLOT SCALE = 40,0000' / 1in.	CHECKED - MJW	REVISED -
PLOT DATE = 2/23/2024 (11:17:39 AM)	DATE - 09/29/2023	REVISED -

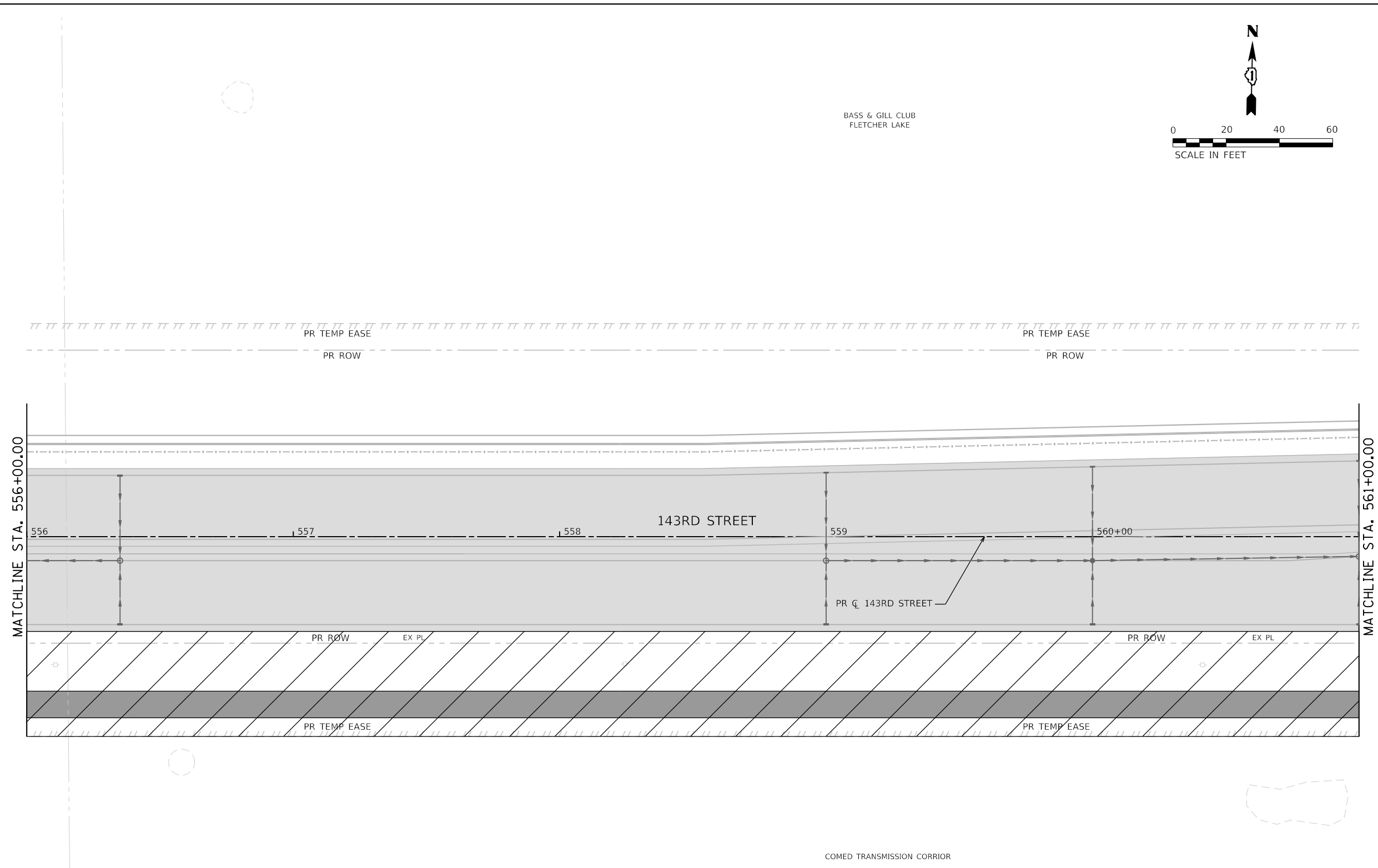
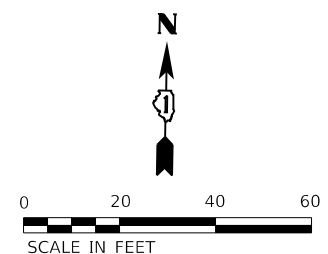
**STATE OF ILLINOIS
DEPARTMENT OF TRANSPORTATION**

**SUGGESTED SEQUENCE OF CONSTRUCTION
STAGE 3 - 143RD STREET**

SCALE: 1"=20' SHEET 13 OF 28 SHEETS STA. 550+00 TO STA. 556+00

F.A.U. RTE.	SECTION	COUNTY	TOTAL SHEETS	SHEET NO.
0380	06-00040-00-FP	WILL	943	283
CONTRACT NO. 61H34			ILLINOIS FED. AID PROJECT	

BASS & GILL CLUB
FLETCHER LAKE



MOT LEGEND

- TYPE III BARRICADE WITH STEADY-BURN LIGHT.
 - VERTICAL PANELS
 - DIRECTION OF TRAFFIC
 - WORK ZONE
 - PROPOSED PAVEMENT (CONSTRUCTED THIS STAGE)
 - TEMPORARY PAVEMENT (CONSTRUCTED THIS STAGE)
 - PROPOSED PAVEMENT OR TEMPORARY PAVEMENT (CONSTRUCTED PREVIOUS STAGE)
 - PROPOSED STORM SEWER ITEM (CONSTRUCTED THIS STAGE)
 - PROPOSED STORM SEWER ITEM (CONSTRUCTED PREVIOUS STAGE)
 - TEMPORARY CONCRETE BARRIER
 - TEMPORARY EDGE STRIPE WITH DRUMS OR TY II BARRICADES
- TEMPORARY PAVEMENT MARKINGS - TYPE IV**
- ① 4" YELLOW (SOLID)
 - ② 4" WHITE (SOLID)
 - ③ 4" WHITE (10' DASH - 30' SKIP)
 - ④ 6" WHITE (DOT-DASH)
 - ⑤ 6" WHITE (SOLID)
 - ⑥ 12" YELLOW (DIAGONALS)
 - ⑦ 12" WHITE (DIAGONALS)
 - ⑧ 24" WHITE (STOP BAR)
 - ⑨ 4" DOUBLE YELLOW (SOLID) (11" C-C)
 - ⑩ LETTERS & SYMBOLS
 - ⑪ 4" WHITE (3' DASH - 9' SKIP)
 - ⑫ 4" YELLOW (10' SKIP - 30' DASH)

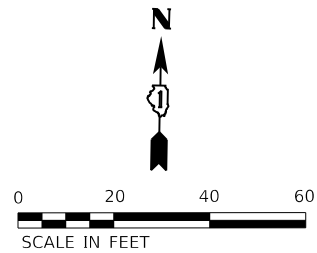
FILE NAME = sht-staging-stage03-10.dgn	DESIGNED - BF	REVISED -
MODEL NAME = Default	DRAWN - JJM	REVISED -
PLOT SCALE = 40,0000' / in.	CHECKED - MJW	REVISED -
PLOT DATE = 2/23/2024 (11:17:40 AM)	DATE - 09/29/2023	REVISED -

**STATE OF ILLINOIS
DEPARTMENT OF TRANSPORTATION**

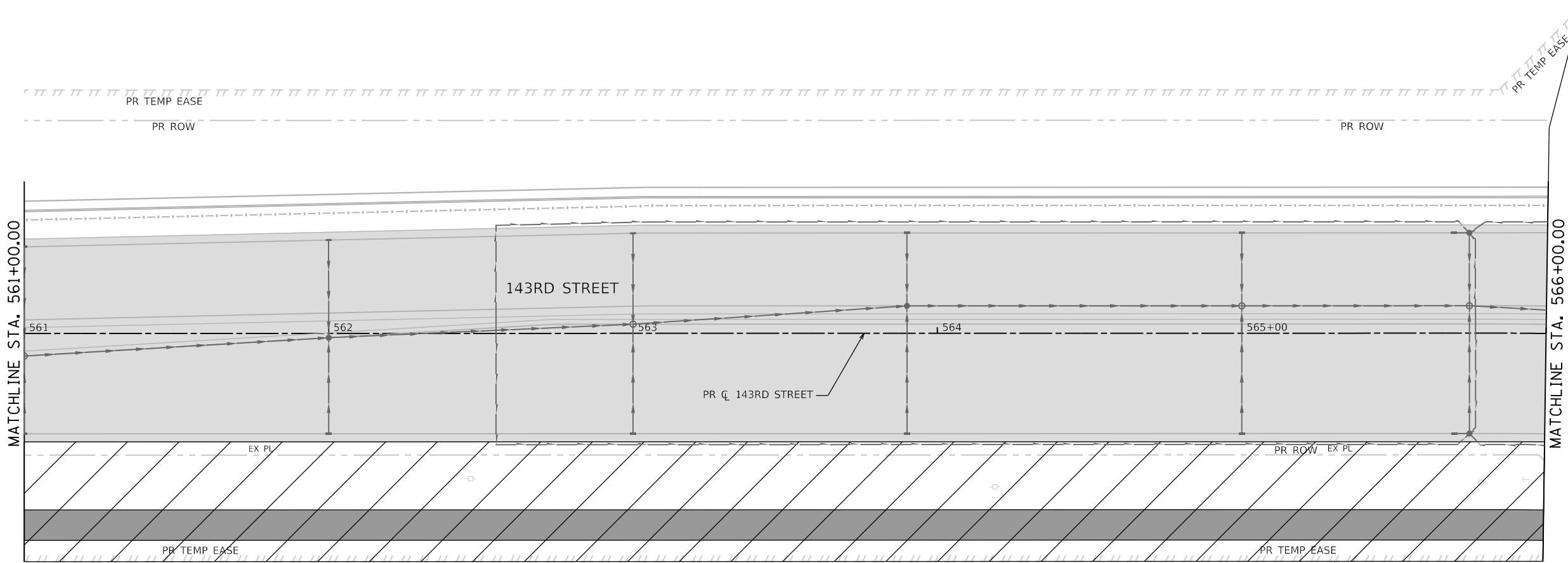
SUGGESTED SEQUENCE OF CONSTRUCTION			
STAGE 3 - 143RD STREET			
SCALE: 1"=20'	SHEET 14	OF 28 SHEETS	STA. 556+00 TO STA. 561+00

F.A.U. RTE.	SECTION	COUNTY	TOTAL SHEETS	SHEET NO.
0380	06-00040-00-FP	WILL	943	284
ILLINOIS FED. AID PROJECT			CONTRACT NO. 61H34	





BASS & GILL CLUB
FLETCHER LAKE



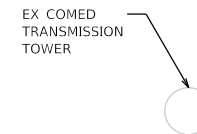
MOT LEGEND

- TYPE III BARRICADE WITH STEADY-BURN LIGHT.
- VERTICAL PANELS
- DIRECTION OF TRAFFIC
- WORK ZONE
- PROPOSED PAVEMENT (CONSTRUCTED THIS STAGE)

- TEMPORARY PAVEMENT (CONSTRUCTED THIS STAGE)
- PROPOSED PAVEMENT OR TEMPORARY PAVEMENT (CONSTRUCTED PREVIOUS STAGE)
- PROPOSED STORM SEWER ITEM (CONSTRUCTED THIS STAGE)
- PROPOSED STORM SEWER ITEM (CONSTRUCTED PREVIOUS STAGE)
- TEMPORARY CONCRETE BARRIER
- TEMPORARY EDGE STRIPE WITH DRUMS OR TY II BARRICADES

TEMPORARY PAVEMENT MARKINGS - TYPE IV

- ① 4" YELLOW (SOLID)
- ② 4" WHITE (SOLID)
- ③ 4" WHITE (10' DASH - 30' SKIP)
- ④ 6" WHITE (DOT-DASH)
- ⑤ 6" WHITE (SOLID)
- ⑥ 12" YELLOW (DIAGONALS)
- ⑦ 12" WHITE (DIAGONALS)
- ⑧ 24" WHITE (STOP BAR)
- ⑨ 4" DOUBLE YELLOW (SOLID) (11" C-C)
- ⑩ LETTERS & SYMBOLS
- ⑪ 4" WHITE (3' DASH - 9' SKIP)
- ⑫ 4" YELLOW (10' SKIP - 30' DASH)



FILE NAME =	sht-stag1ng-stage03-11.dgn
MODEL NAME =	Default
PLOT SCALE =	40,0000' / 1in.
PLOT DATE =	2/23/2024 (11:17:41 AM)

DESIGNED -	BF
DRAWN -	JJM
CHECKED -	MJW
DATE -	09/29/2023

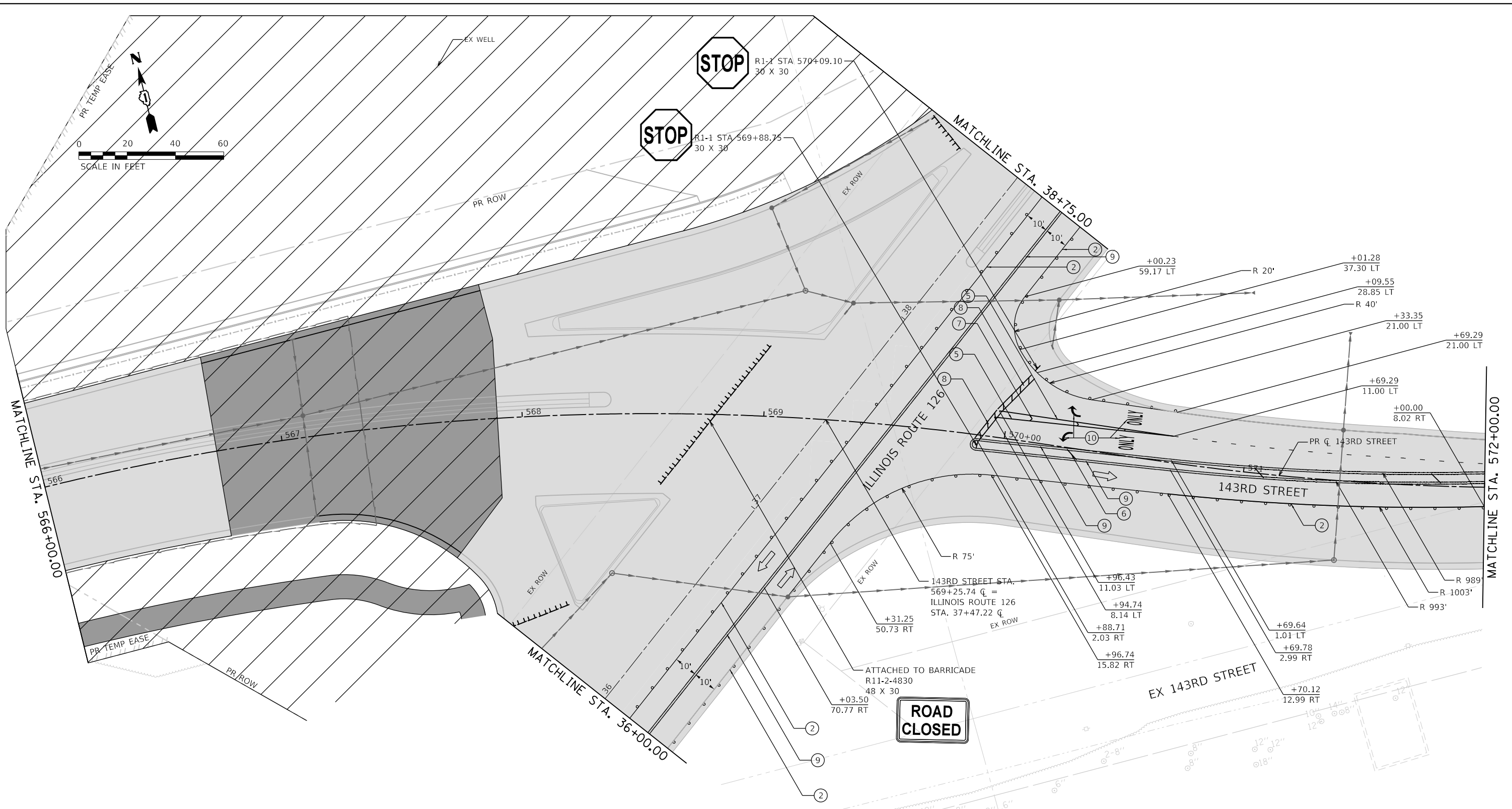
REVISED -	
REVISED -	
REVISED -	
REVISED -	

STATE OF ILLINOIS
DEPARTMENT OF TRANSPORTATION

SUGGESTED SEQUENCE OF CONSTRUCTION
STAGE 3 - 143RD STREET

SCALE: 1"=20' SHEET 15 OF 28 SHEETS STA. 561+00 TO STA. 566+00

F.A.U. RTE.	SECTION	COUNTY	TOTAL SHEETS	SHEET NO.
0380	06-00040-00-FP	WILL	943	285
CONTRACT NO. 61H34			ILLINOIS FED. AID PROJECT	



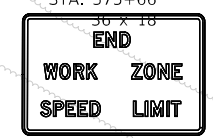
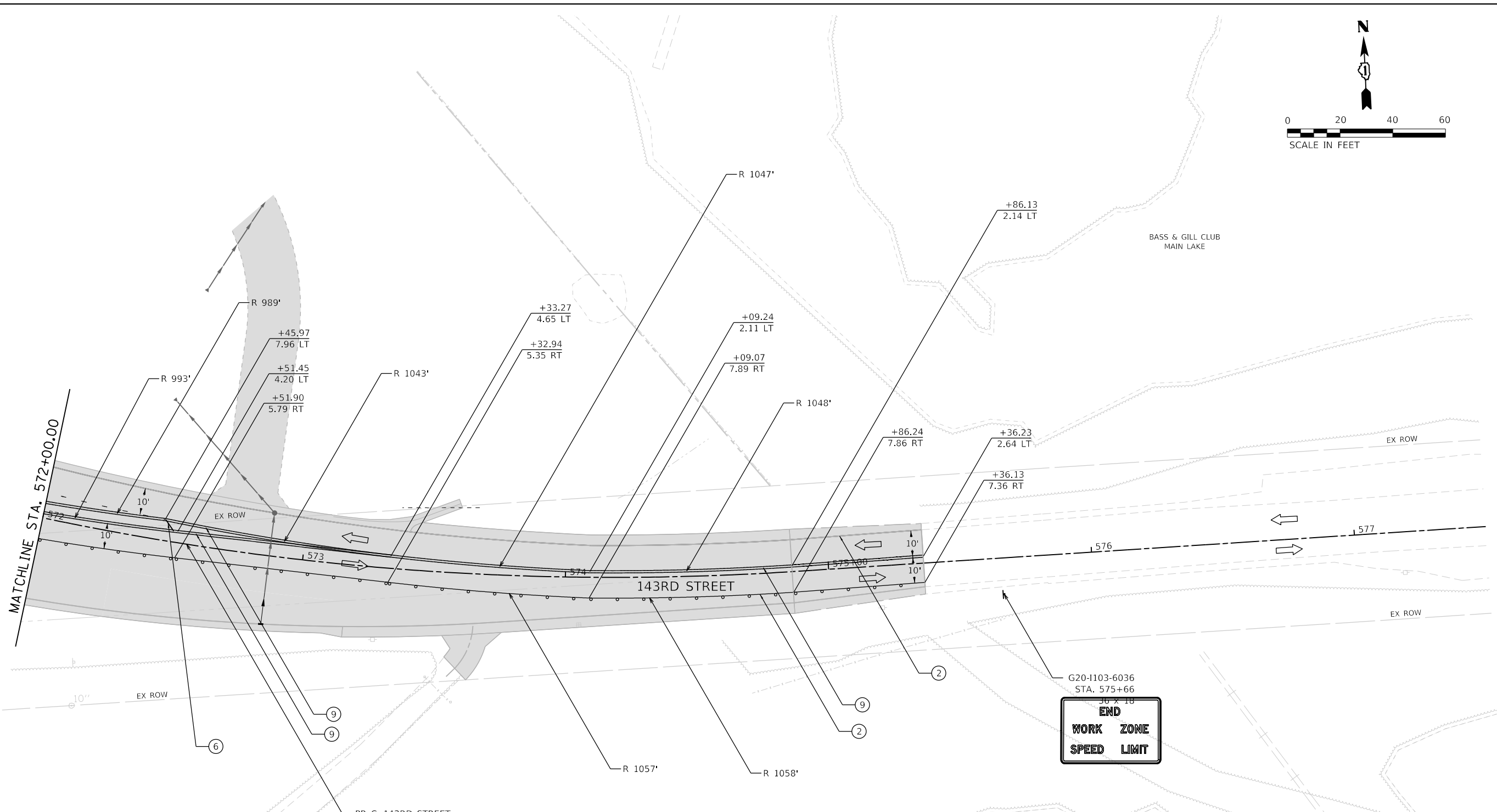
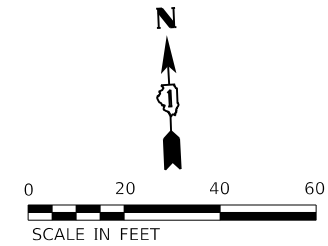
MOT LEGEND		TEMPORARY PAVEMENT MARKINGS - TYPE IV	
	TYPE III BARRICADE WITH STEADY-BURN LIGHT.		4" YELLOW (SOLID)
	VERTICAL PANELS		4" WHITE (SOLID)
	DIRECTION OF TRAFFIC		4" WHITE (10' DASH - 30' SKIP)
	WORK ZONE		6" WHITE (DOT-DASH)
	PROPOSED PAVEMENT (CONSTRUCTED THIS STAGE)		6" WHITE (SOLID)
	TEMPORARY PAVEMENT (CONSTRUCTED THIS STAGE)		12" YELLOW (DIAGONALS)
	PROPOSED STORM SEWER ITEM (CONSTRUCTED THIS STAGE)		12" WHITE (DIAGONALS)
	PROPOSED STORM SEWER ITEM (CONSTRUCTED PREVIOUS STAGE)		24" WHITE (STOP BAR)
	TEMPORARY CONCRETE BARRIER		4" DOUBLE YELLOW (SOLID) (11" C-C)
	TEMPORARY EDGE STRIPE WITH DRUMS OR TY II BARRICADES		LETTERS & SYMBOLS
			4" WHITE (3' DASH - 9' SKIP)
			4" YELLOW (10' SKIP - 30' DASH)

	FILE NAME = site-staging-stage03-12.dgn	DESIGNED - BF	REVISED -
	MODEL NAME = Default	DRAWN - JJM	REVISED -
	PLOT SCALE = 40,0000' / 1in.	CHECKED - MJW	REVISED -
	PLOT DATE = 2/23/2024 (11:17:42 AM)	DATE - 09/29/2023	REVISED -

**STATE OF ILLINOIS
 DEPARTMENT OF TRANSPORTATION**

SUGGESTED SEQUENCE OF CONSTRUCTION			
STAGE 3 - 143RD STREET			
SCALE: 1"=20'	SHEET 16	OF 28 SHEETS	STA. 566+00 TO STA. 572+00

F.A.U. RTE.	SECTION	COUNTY	TOTAL SHEETS	SHEET NO.
0380	06-00040-00-FP	WILL	943	286
CONTRACT NO. 61H34			ILLINOIS FED. AID PROJECT	



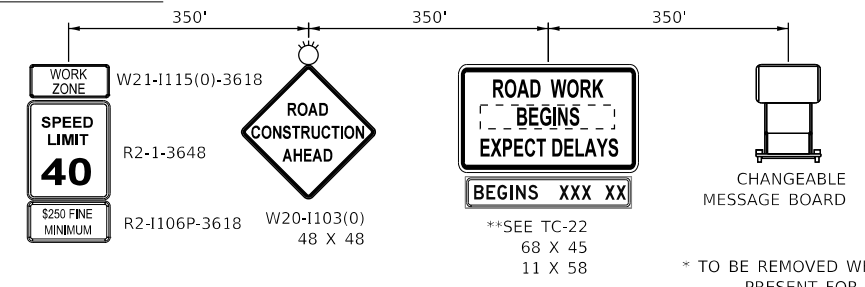
MOT LEGEND

- TYPE III BARRICADE WITH STEADY-BURN LIGHT.
- VERTICAL PANELS
- DIRECTION OF TRAFFIC
- WORK ZONE
- PROPOSED PAVEMENT (CONSTRUCTED THIS STAGE)
- TEMPORARY PAVEMENT (CONSTRUCTED THIS STAGE)
- PROPOSED STORM SEWER ITEM (CONSTRUCTED THIS STAGE)
- PROPOSED STORM SEWER ITEM (CONSTRUCTED PREVIOUS STAGE)
- TEMPORARY CONCRETE BARRIER
- TEMPORARY EDGE STRIPE WITH DRUMS OR TY II BARRICADES

TEMPORARY PAVEMENT MARKINGS - TYPE IV

- ① 4" YELLOW (SOLID)
- ② 4" WHITE (SOLID)
- ③ 4" WHITE (10' DASH - 30' SKIP)
- ④ 6" WHITE (DOT-DASH)
- ⑤ 6" WHITE (SOLID)
- ⑥ 12" YELLOW (DIAGONALS)
- ⑦ 12" WHITE (DIAGONALS)
- ⑧ 24" WHITE (STOP BAR)
- ⑨ 4" DOUBLE YELLOW (SOLID) (11" C-C)
- ⑩ LETTERS & SYMBOLS
- ⑪ 4" WHITE (3' DASH - 9' SKIP)
- ⑫ 4" YELLOW (10' SKIP - 30' DASH)

WESTBOUND 143RD STREET ADVANCED SIGNING



* TO BE REMOVED WHEN WORKERS ARE NOT PRESENT FOR MORE THAN ONE HOUR.
 ** SIGN TO BE PAID FOR AS TEMPORARY INFORMATION SIGNING (Z0030850). ALL OTHER SIGNS TO BE PAID FOR AS TRAFFIC CONTROL AND PROTECTION, (SPECIAL) (X7010216).

	FILE NAME = sht-staging-stage03-13.dgn	DESIGNED - BF	REVISED -
	MODEL NAME = Default	DRAWN - JJM	REVISED -
	PLOT SCALE = 40,0000' / in.	CHECKED - MJW	REVISED -
	PLOT DATE = 2/23/2024 (11:17:43 AM)	DATE - 09/29/2023	REVISED -

**STATE OF ILLINOIS
DEPARTMENT OF TRANSPORTATION**










**SUGGESTED SEQUENCE OF CONSTRUCTION
STAGE 3 - 143RD STREET**

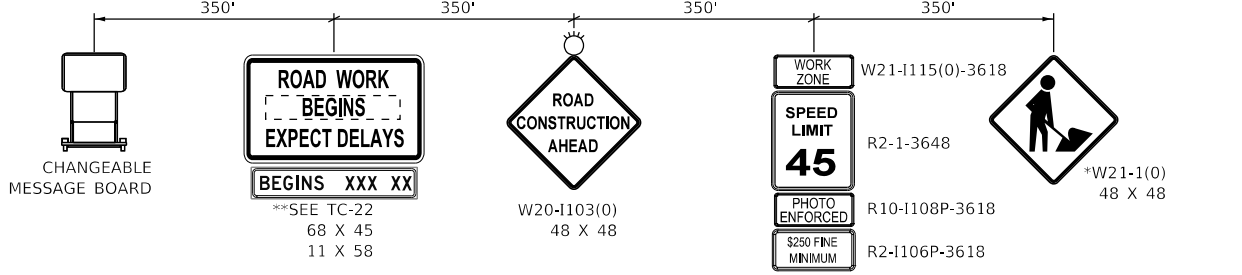
SCALE: 1"=20' SHEET 17 OF 28 SHEETS STA. 572+00 TO STA. 577+50

F.A.U. RTE.	SECTION	COUNTY	TOTAL SHEETS	SHEET NO.
0380	06-00040-00-FP	WILL	943	287
CONTRACT NO. 61H34			ILLINOIS FED. AID PROJECT	

NORTHBOUND ILLINOIS ROUTE 59 ADVANCED SIGNING

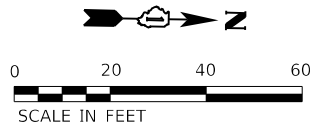
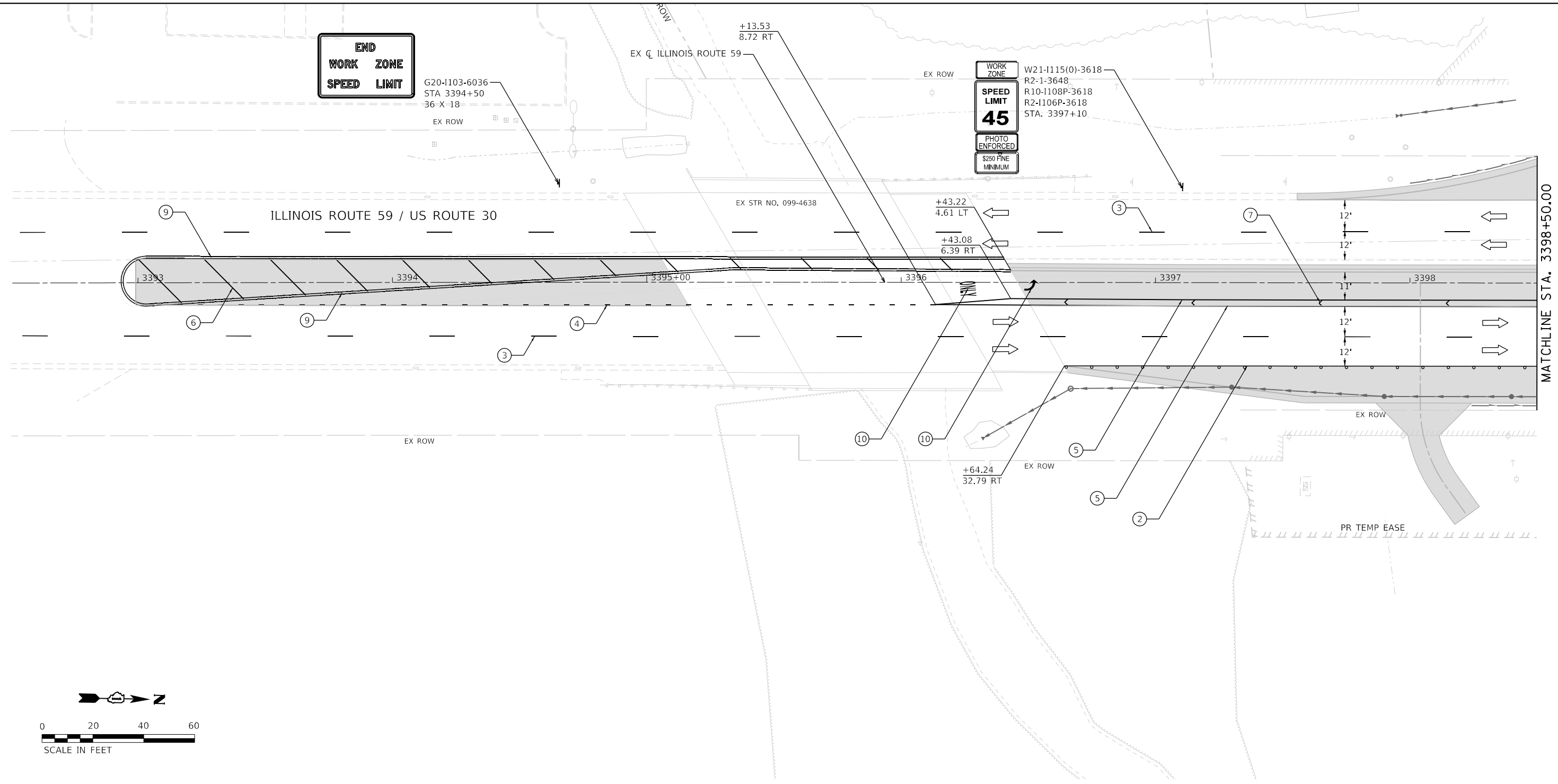
MOT LEGEND

-  TYPE III BARRICADE WITH STEADY-BURN LIGHT.
 -  TEMPORARY EDGE STRIPE WITH DRUMS OR TY II BARRICADES OR VERTICAL PANELS
 -  DIRECTION OF TRAFFIC
 -  WORK ZONE
 -  PROPOSED PAVEMENT (CONSTRUCTED THIS STAGE)
 -  TEMPORARY PAVEMENT (CONSTRUCTED THIS STAGE)
 -  PROPOSED PAVEMENT OR TEMPORARY PAVEMENT (CONSTRUCTED PREVIOUS STAGE)
 -  PROPOSED STORM SEWER ITEM (CONSTRUCTED THIS STAGE)
 -  PROPOSED STORM SEWER ITEM (CONSTRUCTED PREVIOUS STAGE)
- TEMPORARY PAVEMENT MARKINGS
- ① 4" YELLOW (SOLID)
 - ② 4" WHITE (SOLID)
 - ③ 4" WHITE (SKIP-DASH)
 - ④ 6" WHITE (DOT-DASH)
 - ⑤ 6" WHITE (SOLID)
 - ⑥ 12" YELLOW (DIAGONALS)
 - ⑦ 12" WHITE (DIAGONALS)
 - ⑧ 24" WHITE (STOP BAR)
 - ⑨ 4" DOUBLE YELLOW (SOLID)
 - ⑩ LETTERS & SYMBOLS



** SIGN TO BE PAID FOR AS TEMPORARY INFORMATION SIGNING (Z0030850). ALL OTHER SIGNS TO BE PAID FOR AS TRAFFIC CONTROL AND PROTECTION, (SPECIAL) (X7010216).

* TO BE REMOVED WHEN WORKERS ARE NOT PRESENT FOR MORE THAN ONE HOUR.



DIRECTORY = L:\P\160240240_143rdDrawRoadway\CADD_Sheets\ USER NAME = Jeremy Metz



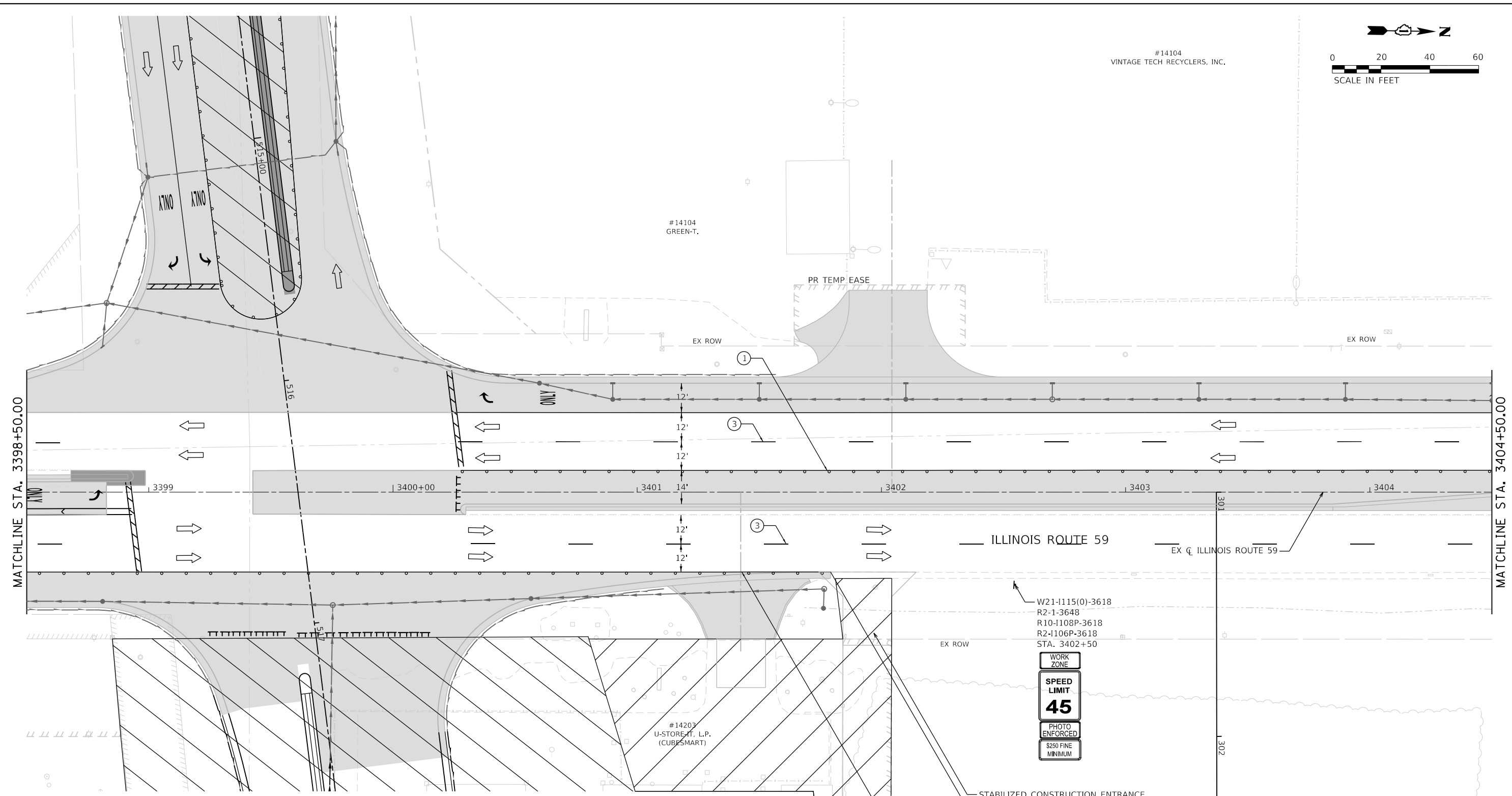
FILE NAME = site-staging-stage03-14.dgn	DESIGNED - BF	REVISED -	
MODEL NAME = Default	DRAWN - JJM	REVISED -	
PLOT SCALE = 40,0000' / in.	CHECKED - MJW	REVISED -	
PLOT DATE = 2/23/2024 (11:17:45 AM)	DATE - 09/29/2023	REVISED -	

**STATE OF ILLINOIS
DEPARTMENT OF TRANSPORTATION**

**SUGGESTED SEQUENCE OF CONSTRUCTION
STAGE 3 - ILLINOIS ROUTE 59**

SCALE: 1"=20' SHEET 18 OF 28 SHEETS STA. 3392+50 TO STA. 3398+50

F.A.U. RTE.	SECTION	COUNTY	TOTAL SHEETS	SHEET NO.
0380	06-00040-00-FP	WILL	943	288
CONTRACT NO. 61H34				
ILLINOIS FED. AID PROJECT				



MOT LEGEND

- TYPE III BARRICADE WITH STEADY-BURN LIGHT.
- VERTICAL PANELS
- DIRECTION OF TRAFFIC
- WORK ZONE
- PROPOSED PAVEMENT (CONSTRUCTED THIS STAGE)

- TEMPORARY PAVEMENT (CONSTRUCTED THIS STAGE)
- PROPOSED PAVEMENT OR TEMPORARY PAVEMENT (CONSTRUCTED PREVIOUS STAGE)
- PROPOSED STORM SEWER ITEM (CONSTRUCTED THIS STAGE)
- PROPOSED STORM SEWER ITEM (CONSTRUCTED PREVIOUS STAGE)
- TEMPORARY CONCRETE BARRIER
- TEMPORARY EDGE STRIPE WITH DRUMS OR TY II BARRICADES

- TEMPORARY PAVEMENT MARKINGS - TYPE IV**
- ① 4" YELLOW (SOLID)
 - ② 4" WHITE (SOLID)
 - ③ 4" WHITE (10' DASH - 30' SKIP)
 - ④ 6" WHITE (DOT-DASH)
 - ⑤ 6" WHITE (SOLID)
 - ⑥ 12" YELLOW (DIAGONALS)
 - ⑦ 12" WHITE (DIAGONALS)
 - ⑧ 24" WHITE (STOP BAR)
 - ⑨ 4" DOUBLE YELLOW (SOLID) (11" C-C)
 - ⑩ LETTERS & SYMBOLS
 - ⑪ 4" WHITE (3' DASH - 9' SKIP)
 - ⑫ 4" YELLOW (10' SKIP - 30' DASH)

W21-I115(0)-3618
R2-1-3648
R10-I108P-3618
R2-I106P-3618
STA. 3402+50



STABILIZED CONSTRUCTION ENTRANCE (CONSTRUCTED PREVIOUS STAGE)

+79.19
32.69 RT



FILE NAME =	sht-staging-stage03-15.dgn
MODEL NAME =	Default
PLOT SCALE =	40,0000' / in.
PLOT DATE =	2/23/2024 (11:17:46 AM)

DESIGNED -	BF
DRAWN -	JJM
CHECKED -	MJW
DATE -	09/29/2023

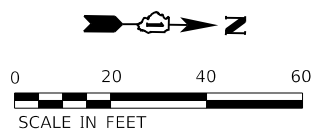
REVISED -	
REVISED -	
REVISED -	
REVISED -	

**STATE OF ILLINOIS
DEPARTMENT OF TRANSPORTATION**

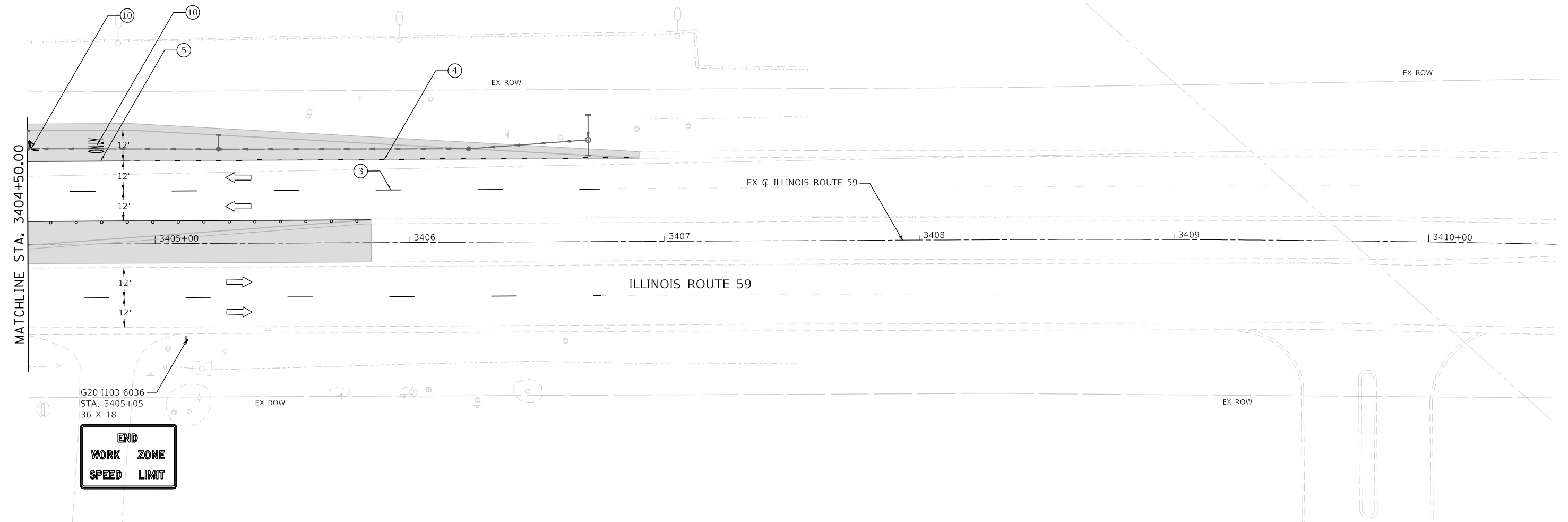
**SUGGESTED SEQUENCE OF CONSTRUCTION
STAGE 3 - ILLINOIS ROUTE 59**

SCALE: 1"=20' SHEET 19 OF 28 SHEETS STA. 3398+50 TO STA. 3404+50

F.A.U. RTE.	SECTION	COUNTY	TOTAL SHEETS	SHEET NO.
0380	06-00040-00-FP	WILL	943	289
				CONTRACT NO. 61H34
ILLINOIS FED. AID PROJECT				



PEN TABLE
PLOT DRIVER



MOT LEGEND

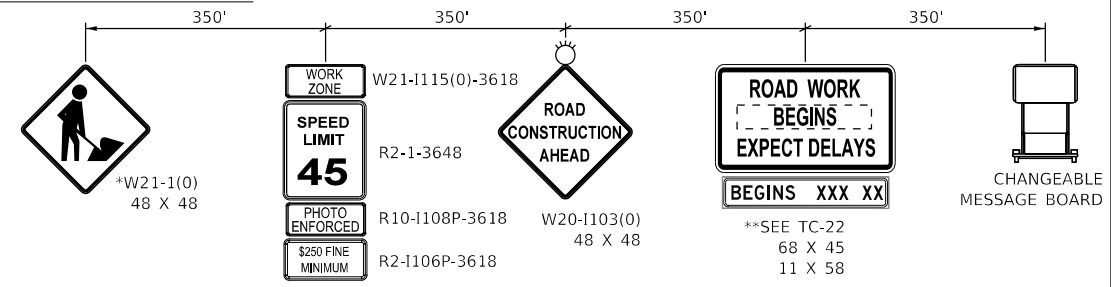
- TYPE III BARRICADE WITH STEADY-BURN LIGHT.
- VERTICAL PANELS
- DIRECTION OF TRAFFIC
- WORK ZONE
- PROPOSED PAVEMENT (CONSTRUCTED THIS STAGE)

- TEMPORARY PAVEMENT (CONSTRUCTED THIS STAGE)
- PROPOSED PAVEMENT OR TEMPORARY PAVEMENT (CONSTRUCTED PREVIOUS STAGE)
- PROPOSED STORM SEWER ITEM (CONSTRUCTED THIS STAGE)
- PROPOSED STORM SEWER ITEM (CONSTRUCTED PREVIOUS STAGE)
- TEMPORARY CONCRETE BARRIER
- TEMPORARY EDGE STRIPE WITH DRUMS OR TY II BARRICADES

TEMPORARY PAVEMENT MARKINGS - TYPE IV

- ① 4" YELLOW (SOLID)
- ② 4" WHITE (SOLID)
- ③ 4" WHITE (10' DASH - 30' SKIP)
- ④ 6" WHITE (DOT-DASH)
- ⑤ 6" WHITE (SOLID)
- ⑥ 12" YELLOW (DIAGONALS)
- ⑦ 12" WHITE (DIAGONALS)
- ⑧ 24" WHITE (STOP BAR)
- ⑨ 4" DOUBLE YELLOW (SOLID) (11" C-C)
- ⑩ LETTERS & SYMBOLS
- ⑪ 4" WHITE (3' DASH - 9' SKIP)
- ⑫ 4" YELLOW (10' SKIP - 30' DASH)

SOUTHBOUND ILLINOIS ROUTE 59 ADVANCED SIGNING



PLACE 100' IN ADVANCE OF WORK ZONE

* TO BE REMOVED WHEN WORKERS ARE NOT PRESENT FOR MORE THAN ONE HOUR.

** SIGN TO BE PAID FOR AS TEMPORARY INFORMATION SIGNING (Z0030850). ALL OTHER SIGNS TO BE PAID FOR AS TRAFFIC CONTROL AND PROTECTION, (SPECIAL) (X7010216).

DIRTORY = L:\P\11\160240240_143rdDrawRoadway\CADD_Sheets\ USER NAME = Jeremy Metz



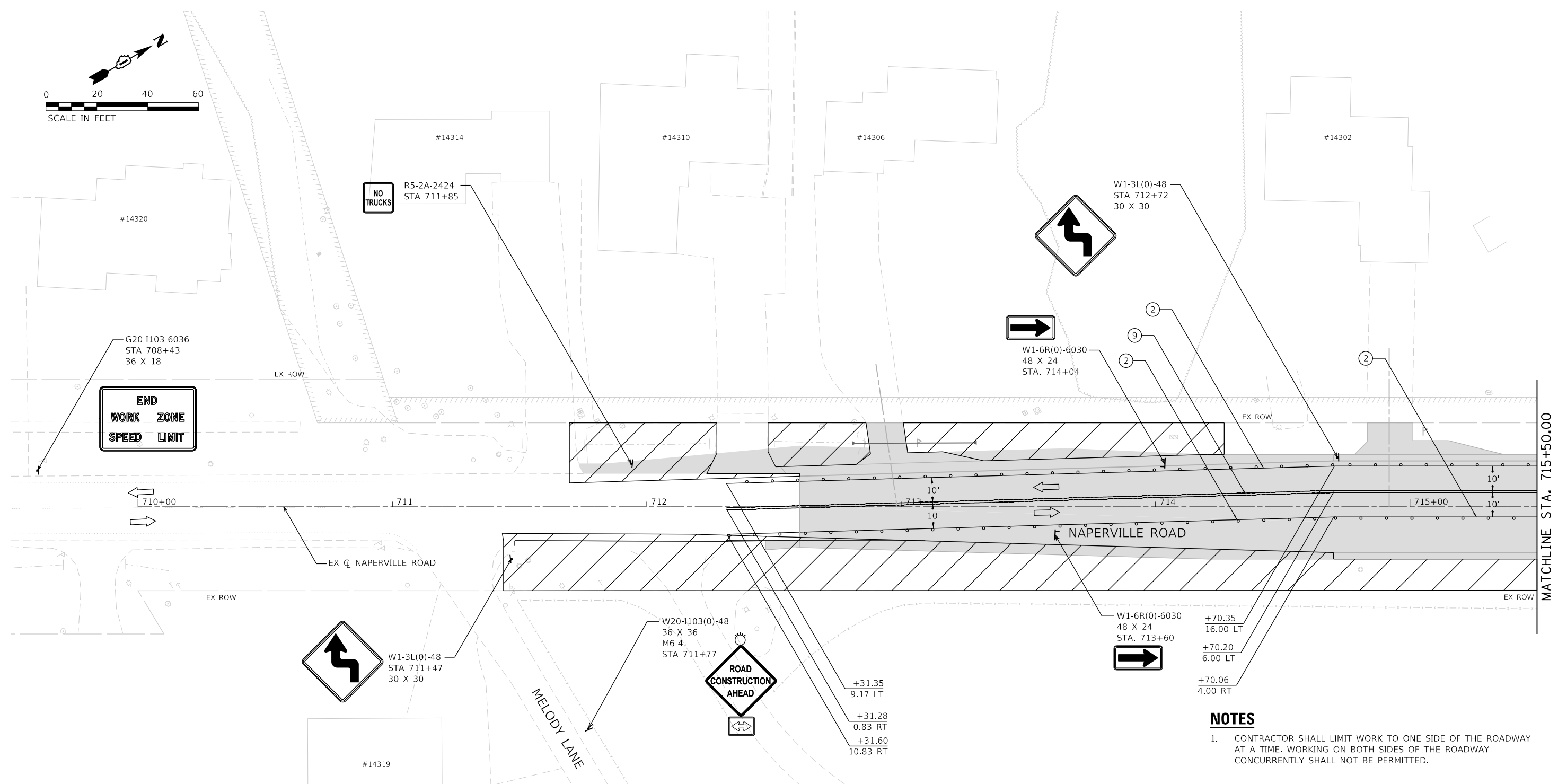
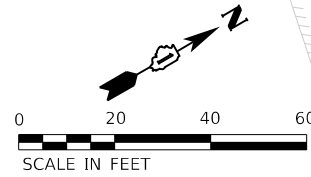
FILE NAME = sht-staging-stage03-16.dgn	DESIGNED - BF	REVISED -
MODEL NAME = Default	DRAWN - JJM	REVISED -
PLOT SCALE = 40,0000' / in.	CHECKED - MJW	REVISED -
PLOT DATE = 2/23/2024 (11:17:47 AM)	DATE - 09/29/2023	REVISED -

**STATE OF ILLINOIS
DEPARTMENT OF TRANSPORTATION**

**SUGGESTED SEQUENCE OF CONSTRUCTION
STAGE 3 - ILLINOIS ROUTE 59**

SCALE: 1"=20' SHEET 20 OF 28 SHEETS STA. 3404+50 TO STA. 3410+50

F.A.U. RTE.	SECTION	COUNTY	TOTAL SHEETS	SHEET NO.
0380	06-00040-00-FP	WILL	943	290
CONTRACT NO. 61H34			ILLINOIS FED. AID PROJECT	



NOTES
1. CONTRACTOR SHALL LIMIT WORK TO ONE SIDE OF THE ROADWAY AT A TIME. WORKING ON BOTH SIDES OF THE ROADWAY CONCURRENTLY SHALL NOT BE PERMITTED.

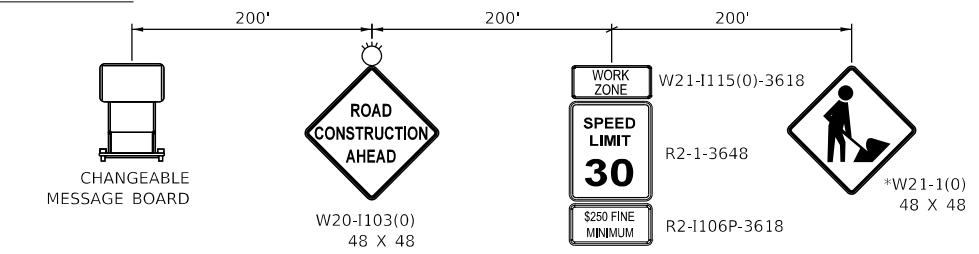
MOT LEGEND

- TYPE III BARRICADE WITH STEADY-BURN LIGHT.
- VERTICAL PANELS
- DIRECTION OF TRAFFIC
- WORK ZONE
- PROPOSED PAVEMENT (CONSTRUCTED THIS STAGE)
- TEMPORARY PAVEMENT (CONSTRUCTED THIS STAGE)
- PROPOSED PAVEMENT OR TEMPORARY PAVEMENT (CONSTRUCTED PREVIOUS STAGE)
- PROPOSED STORM SEWER ITEM (CONSTRUCTED THIS STAGE)
- PROPOSED STORM SEWER ITEM (CONSTRUCTED PREVIOUS STAGE)
- TEMPORARY CONCRETE BARRIER
- TEMPORARY EDGE STRIPE WITH DRUMS OR TY II BARRICADES

TEMPORARY PAVEMENT MARKINGS - TYPE IV

- ① 4" YELLOW (SOLID)
- ② 4" WHITE (SOLID)
- ③ 4" WHITE (10' DASH - 30' SKIP)
- ④ 6" WHITE (DOT-DASH)
- ⑤ 6" WHITE (SOLID)
- ⑥ 12" YELLOW (DIAGONALS)
- ⑦ 12" WHITE (DIAGONALS)
- ⑧ 24" WHITE (STOP BAR)
- ⑨ 4" DOUBLE YELLOW (SOLID) (11" C-C)
- ⑩ LETTERS & SYMBOLS
- ⑪ 4" WHITE (3' DASH - 9' SKIP)
- ⑫ 4" YELLOW (10' SKIP - 30' DASH)

NORTHBOUND NAPERVILLE ROAD ADVANCED SIGNING



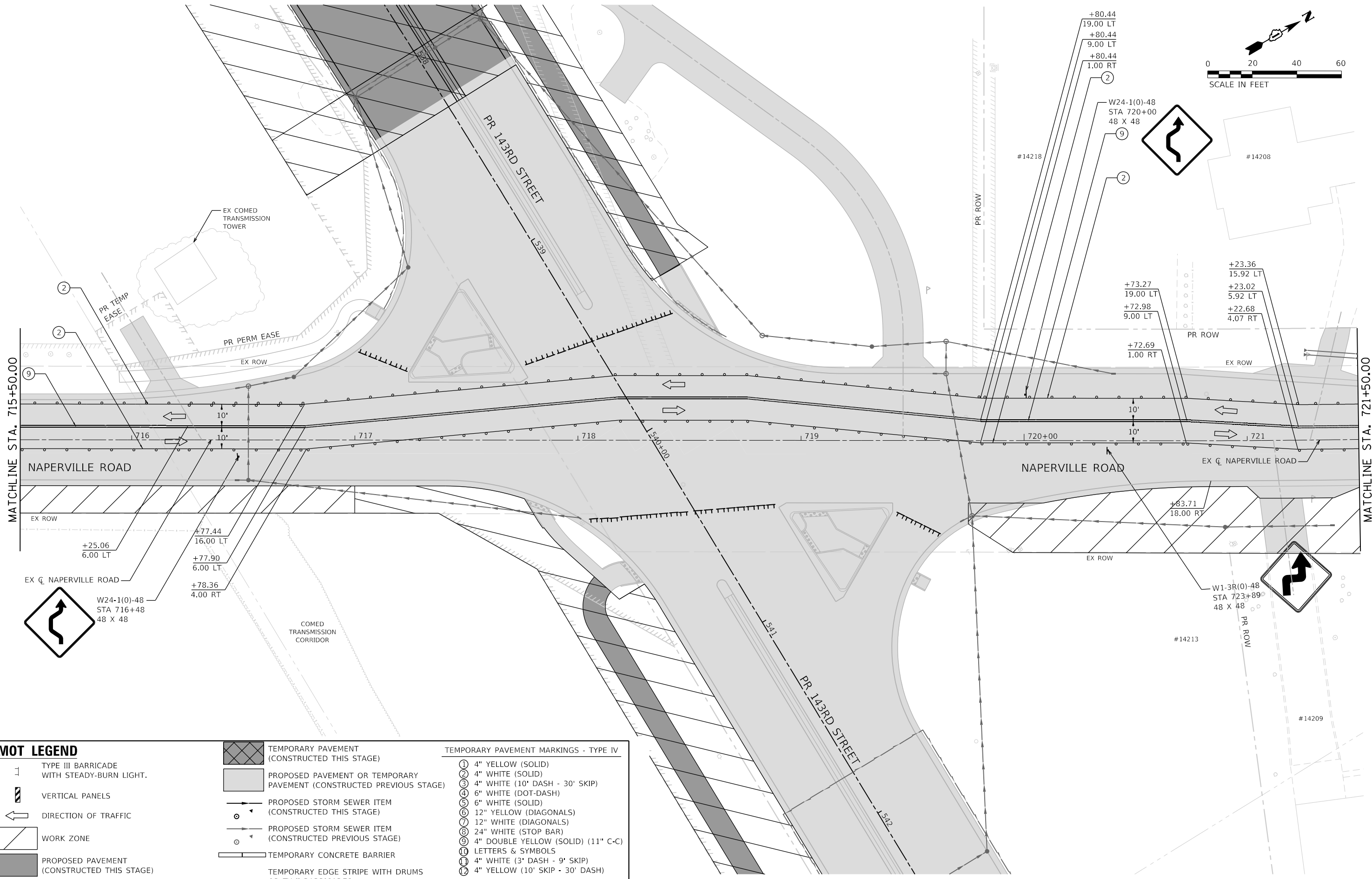
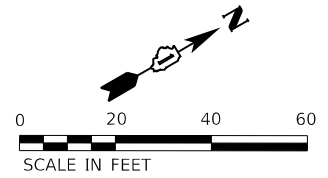
* TO BE REMOVED WHEN WORKERS ARE NOT PRESENT FOR MORE THAN ONE HOUR.

	FILE NAME = site-staging-stage03-17.dgn	DESIGNED - BF	REVISED -
	MODEL NAME = Default	DRAWN - JJM	REVISED -
	PLOT SCALE = 40,0000' / in.	CHECKED - MJW	REVISED -
	PLOT DATE = 2/23/2024 (11:17:48 AM)	DATE - 09/29/2023	REVISED -

**STATE OF ILLINOIS
DEPARTMENT OF TRANSPORTATION**

SUGGESTED SEQUENCE OF CONSTRUCTION STAGE 3 - NAPERVILLE ROAD			
SCALE: 1"=20'	SHEET 21	OF 28 SHEETS	STA. 709+50 TO STA. 715+50

F.A.U. RTE.	SECTION	COUNTY	TOTAL SHEETS	SHEET NO.
0380	06-00040-00-FP	WILL	943	291
ILLINOIS FED. AID PROJECT			CONTRACT NO. 61H34	



MOT LEGEND

- TYPE III BARRICADE WITH STEADY-BURN LIGHT.
- VERTICAL PANELS
- DIRECTION OF TRAFFIC
- WORK ZONE
- PROPOSED PAVEMENT (CONSTRUCTED THIS STAGE)

- TEMPORARY PAVEMENT (CONSTRUCTED THIS STAGE)
- PROPOSED PAVEMENT OR TEMPORARY PAVEMENT (CONSTRUCTED PREVIOUS STAGE)
- PROPOSED STORM SEWER ITEM (CONSTRUCTED THIS STAGE)
- PROPOSED STORM SEWER ITEM (CONSTRUCTED PREVIOUS STAGE)
- TEMPORARY CONCRETE BARRIER
- TEMPORARY EDGE STRIPE WITH DRUMS OR TY II BARRICADES

TEMPORARY PAVEMENT MARKINGS - TYPE IV

- ① 4" YELLOW (SOLID)
- ② 4" WHITE (SOLID)
- ③ 4" WHITE (10' DASH - 30' SKIP)
- ④ 6" WHITE (DOT-DASH)
- ⑤ 6" WHITE (SOLID)
- ⑥ 12" YELLOW (DIAGONALS)
- ⑦ 12" WHITE (DIAGONALS)
- ⑧ 24" WHITE (STOP BAR)
- ⑨ 4" DOUBLE YELLOW (SOLID) (11" C-C)
- ⑩ LETTERS & SYMBOLS
- ⑪ 4" WHITE (3' DASH - 9' SKIP)
- ⑫ 4" YELLOW (10' SKIP - 30' DASH)



FILE NAME =	sht-staging-stage03-18.dgn
MODEL NAME =	Default
PLOT SCALE =	40,0000' / 1"
PLOT DATE =	2/23/2024 (11:17:49 AM)

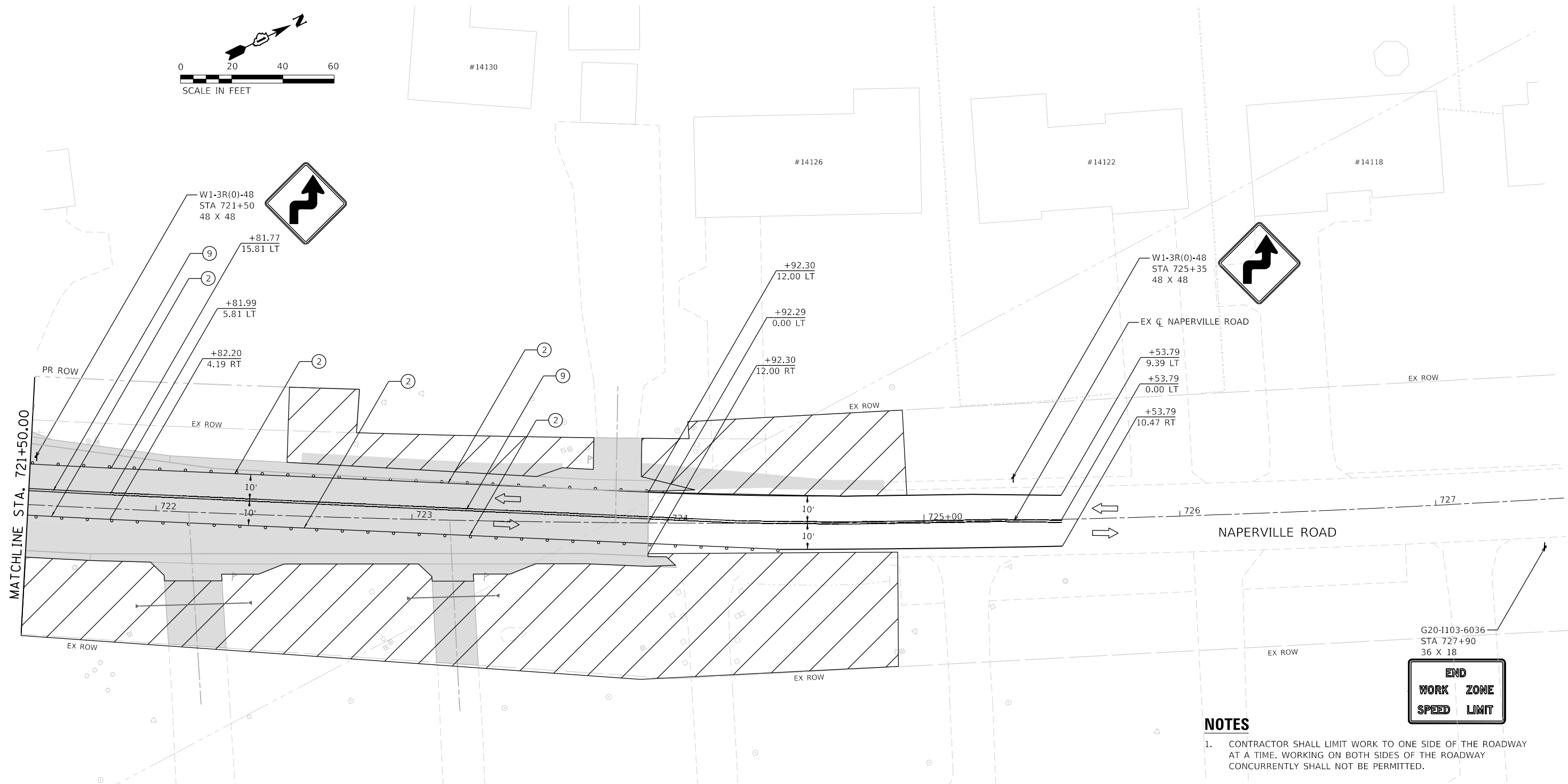
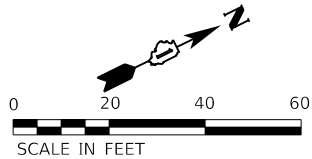
DESIGNED -	BF	REVISED -	
DRAWN -	JJM	REVISED -	
CHECKED -	MJW	REVISED -	
DATE -	09/29/2023	REVISED -	

**STATE OF ILLINOIS
 DEPARTMENT OF TRANSPORTATION**

**SUGGESTED SEQUENCE OF CONSTRUCTION
 STAGE 3 - NAPERVILLE ROAD**

SCALE: 1"=20' SHEET 22 OF 28 SHEETS STA. 715+50 TO STA. 721+50

F.A.U. RTE.	SECTION	COUNTY	TOTAL SHEETS	SHEET NO.
0380	06-00040-00-FP	WILL	943	292
				CONTRACT NO. 61H34
ILLINOIS FED. AID PROJECT				



END
WORK ZONE
SPEED LIMIT

NOTES

- CONTRACTOR SHALL LIMIT WORK TO ONE SIDE OF THE ROADWAY AT A TIME. WORKING ON BOTH SIDES OF THE ROADWAY CONCURRENTLY SHALL NOT BE PERMITTED.

MOT LEGEND

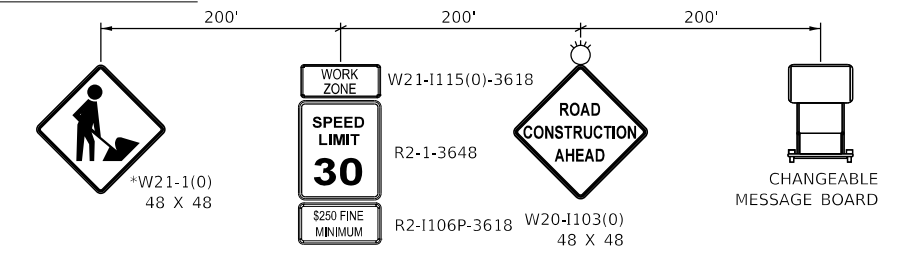
- TYPE III BARRICADE WITH STEADY-BURN LIGHT.
- VERTICAL PANELS
- DIRECTION OF TRAFFIC
- WORK ZONE
- PROPOSED PAVEMENT (CONSTRUCTED THIS STAGE)

- TEMPORARY PAVEMENT (CONSTRUCTED THIS STAGE)
- PROPOSED PAVEMENT OR TEMPORARY PAVEMENT (CONSTRUCTED PREVIOUS STAGE)
- PROPOSED STORM SEWER ITEM (CONSTRUCTED THIS STAGE)
- PROPOSED STORM SEWER ITEM (CONSTRUCTED PREVIOUS STAGE)
- TEMPORARY CONCRETE BARRIER
- TEMPORARY EDGE STRIPE WITH DRUMS OR TY II BARRICADES

TEMPORARY PAVEMENT MARKINGS - TYPE IV

- ① 4" YELLOW (SOLID)
- ② 4" WHITE (SOLID)
- ③ 4" WHITE (10' DASH - 30' SKIP)
- ④ 6" WHITE (DOT-DASH)
- ⑤ 6" WHITE (SOLID)
- ⑥ 12" YELLOW (DIAGONALS)
- ⑦ 12" WHITE (DIAGONALS)
- ⑧ 24" WHITE (STOP BAR)
- ⑨ 4" DOUBLE YELLOW (SOLID) (11" C-C)
- ⑩ LETTERS & SYMBOLS
- ⑪ 4" WHITE (3' DASH - 9' SKIP)
- ⑫ 4" YELLOW (10' SKIP - 30' DASH)

SOUTHBOUND NAPERVILLE ROAD ADVANCED SIGNING



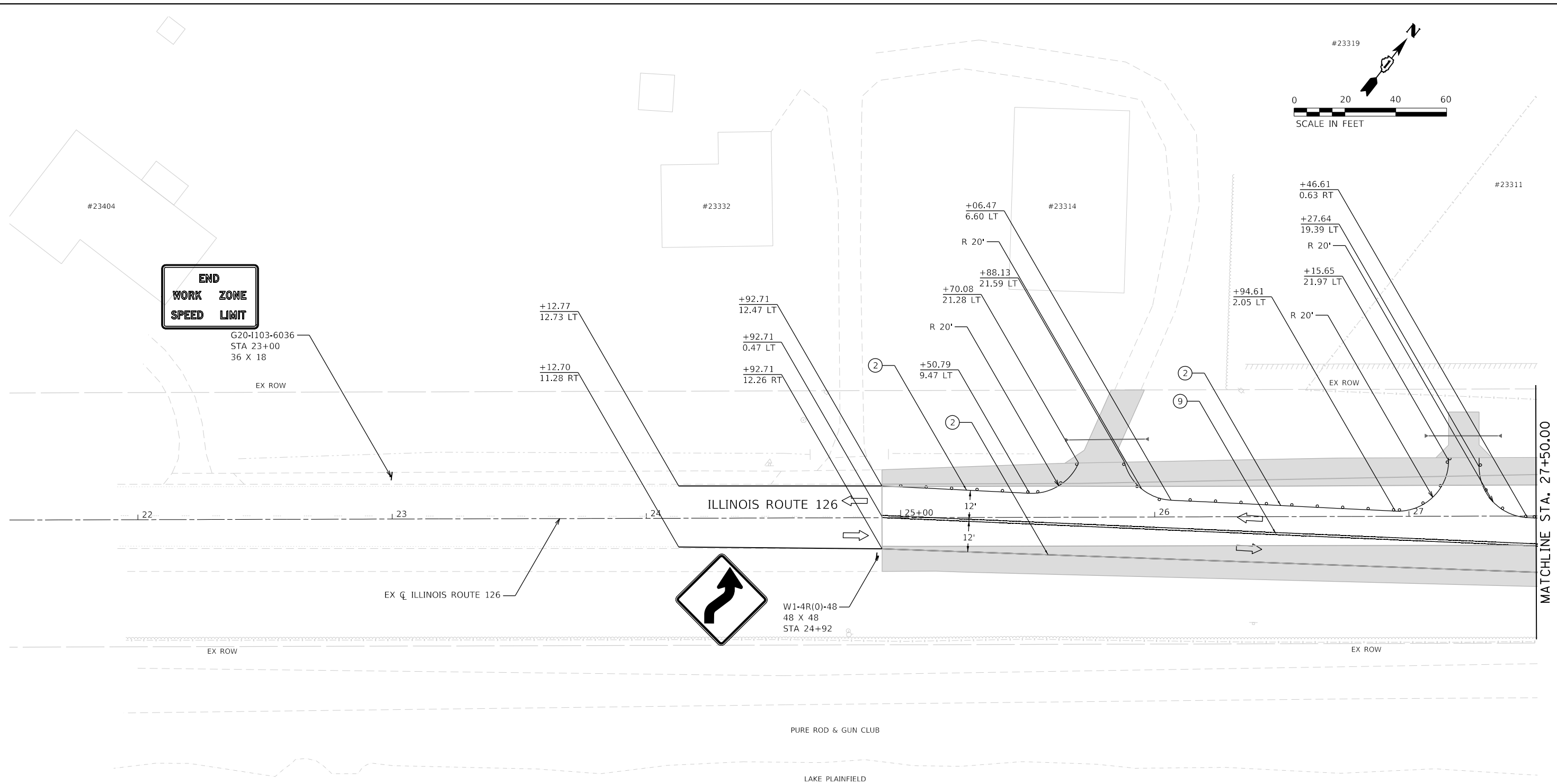
* TO BE REMOVED WHEN WORKERS ARE NOT PRESENT FOR MORE THAN ONE HOUR.

	FILE NAME = site-staging-stage03-19.dgn	DESIGNED - BF	REVISED -
	MODEL NAME = Default	DRAWN - JJM	REVISED -
	PLOT SCALE = 40,0000' / in.	CHECKED - MJW	REVISED -
	PLOT DATE = 2/23/2024 (11:17:51 AM)	DATE - 09/29/2023	REVISED -

STATE OF ILLINOIS
DEPARTMENT OF TRANSPORTATION

SUGGESTED SEQUENCE OF CONSTRUCTION			
STAGE 3 - NAPERVILLE ROAD			
SCALE: 1"=20'	SHEET 23	OF 28 SHEETS	STA. 721+50 TO STA. 727+50

F.A.U. RTE.	SECTION	COUNTY	TOTAL SHEETS	SHEET NO.
0380	06-00040-00-FP	WILL	943	293
CONTRACT NO. 61H34			ILLINOIS FED. AID PROJECT	



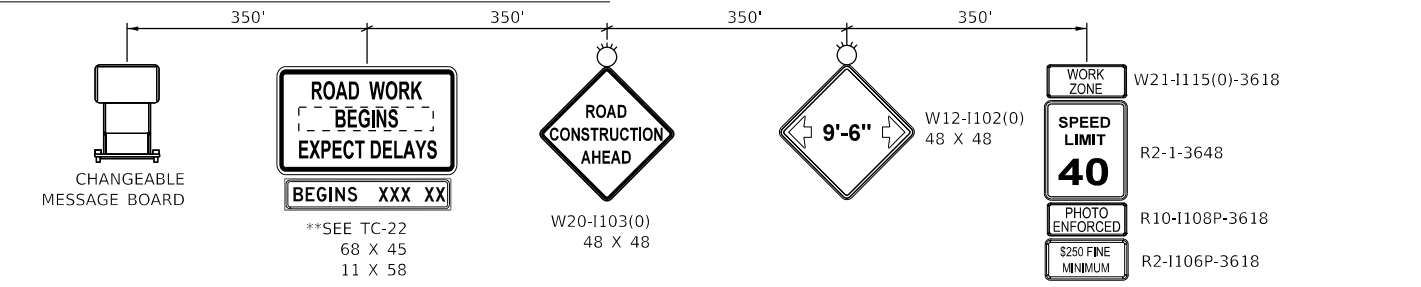
MOT LEGEND

- TYPE III BARRICADE WITH STEADY-BURN LIGHT.
- VERTICAL PANELS
- DIRECTION OF TRAFFIC
- WORK ZONE
- PROPOSED PAVEMENT (CONSTRUCTED THIS STAGE)
- TEMPORARY PAVEMENT (CONSTRUCTED THIS STAGE)
- PROPOSED PAVEMENT OR TEMPORARY PAVEMENT (CONSTRUCTED PREVIOUS STAGE)
- PROPOSED STORM SEWER ITEM (CONSTRUCTED THIS STAGE)
- PROPOSED STORM SEWER ITEM (CONSTRUCTED PREVIOUS STAGE)
- TEMPORARY CONCRETE BARRIER
- TEMPORARY EDGE STRIPE WITH DRUMS OR TY II BARRICADES

TEMPORARY PAVEMENT MARKINGS - TYPE IV

- ① 4" YELLOW (SOLID)
- ② 4" WHITE (SOLID)
- ③ 4" WHITE (10' DASH - 30' SKIP)
- ④ 6" WHITE (DOT-DASH)
- ⑤ 6" WHITE (SOLID)
- ⑥ 12" YELLOW (DIAGONALS)
- ⑦ 12" WHITE (DIAGONALS)
- ⑧ 24" WHITE (STOP BAR)
- ⑨ 4" DOUBLE YELLOW (SOLID) (11" C-C)
- ⑩ LETTERS & SYMBOLS
- ⑪ 4" WHITE (3' DASH - 9' SKIP)
- ⑫ 4" YELLOW (10' SKIP - 30' DASH)

NORTHBOUND ILLINOIS ROUTE 126 ADVANCED SIGNING



** SIGN TO BE PAID FOR AS TEMPORARY INFORMATION SIGNING (Z0030850). ALL OTHER SIGNS TO BE PAID FOR AS TRAFFIC CONTROL AND PROTECTION, (SPECIAL) (X7010216).

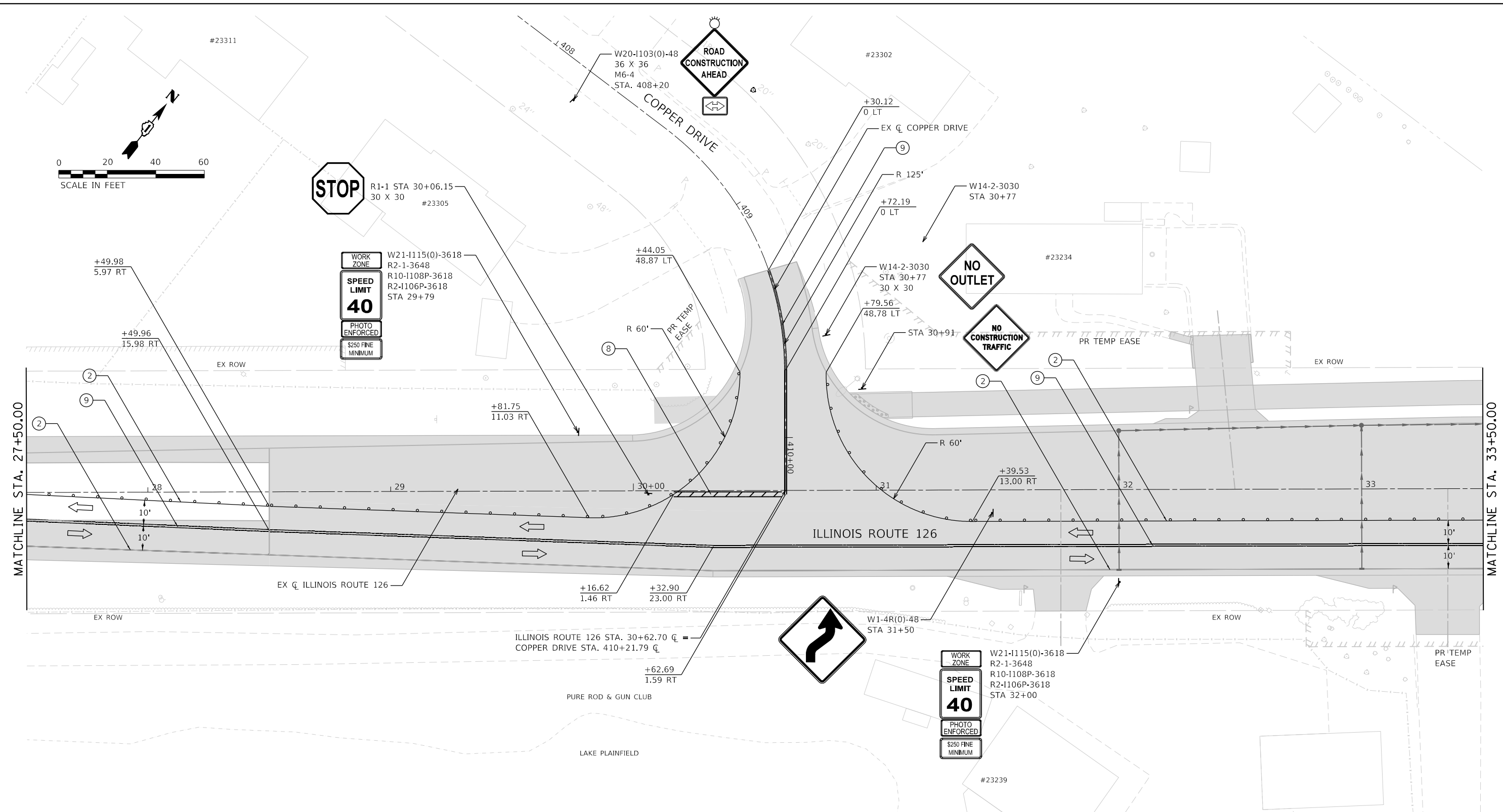
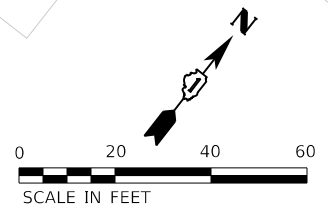
PLACE 150' IN ADVANCE OF WORK ZONE
* TO BE REMOVED WHEN WORKERS ARE NOT PRESENT FOR MORE THAN ONE HOUR.

	FILE NAME = sht-stagng-stage03-20.dgn	DESIGNED - BF	REVISED -
	MODEL NAME = Default	DRAWN - JJM	REVISED -
	PLOT SCALE = 40,0000' / in.	CHECKED - MJW	REVISED -
	PLOT DATE = 2/23/2024 (11:17:52 AM)	DATE - 09/29/2023	REVISED -

**STATE OF ILLINOIS
DEPARTMENT OF TRANSPORTATION**

SUGGESTED SEQUENCE OF CONSTRUCTION STAGE 3 - ILLINOIS ROUTE 126			
SCALE: 1"=20'	SHEET 24	OF 28 SHEETS	STA. 21+50 TO STA. 27+50

F.A.U. RTE.	SECTION	COUNTY	TOTAL SHEETS	SHEET NO.
0380	06-00040-00-FP	WILL	943	294
CONTRACT NO. 61H34			ILLINOIS FED. AID PROJECT	



MOT LEGEND

- | | | | | | |
|--|--|--|--|--|------------------------------------|
| | TYPE III BARRICADE WITH STEADY-BURN LIGHT. | | TEMPORARY PAVEMENT (CONSTRUCTED THIS STAGE) | | 4" YELLOW (SOLID) |
| | VERTICAL PANELS | | PROPOSED PAVEMENT OR TEMPORARY PAVEMENT (CONSTRUCTED PREVIOUS STAGE) | | 4" WHITE (SOLID) |
| | DIRECTION OF TRAFFIC | | PROPOSED STORM SEWER ITEM (CONSTRUCTED THIS STAGE) | | 4" WHITE (10' DASH - 30' SKIP) |
| | WORK ZONE | | PROPOSED STORM SEWER ITEM (CONSTRUCTED PREVIOUS STAGE) | | 6" WHITE (DOT-DASH) |
| | PROPOSED PAVEMENT (CONSTRUCTED THIS STAGE) | | TEMPORARY CONCRETE BARRIER | | 6" WHITE (SOLID) |
| | | | TEMPORARY EDGE STRIPE WITH DRUMS OR TY II BARRICADES | | 12" YELLOW (DIAGONALS) |
| | | | | | 12" WHITE (DIAGONALS) |
| | | | | | 24" WHITE (STOP BAR) |
| | | | | | 4" DOUBLE YELLOW (SOLID) (11" C-C) |
| | | | | | LETTERS & SYMBOLS |
| | | | | | 4" WHITE (3' DASH - 9' SKIP) |
| | | | | | 4" YELLOW (10' SKIP - 30' DASH) |

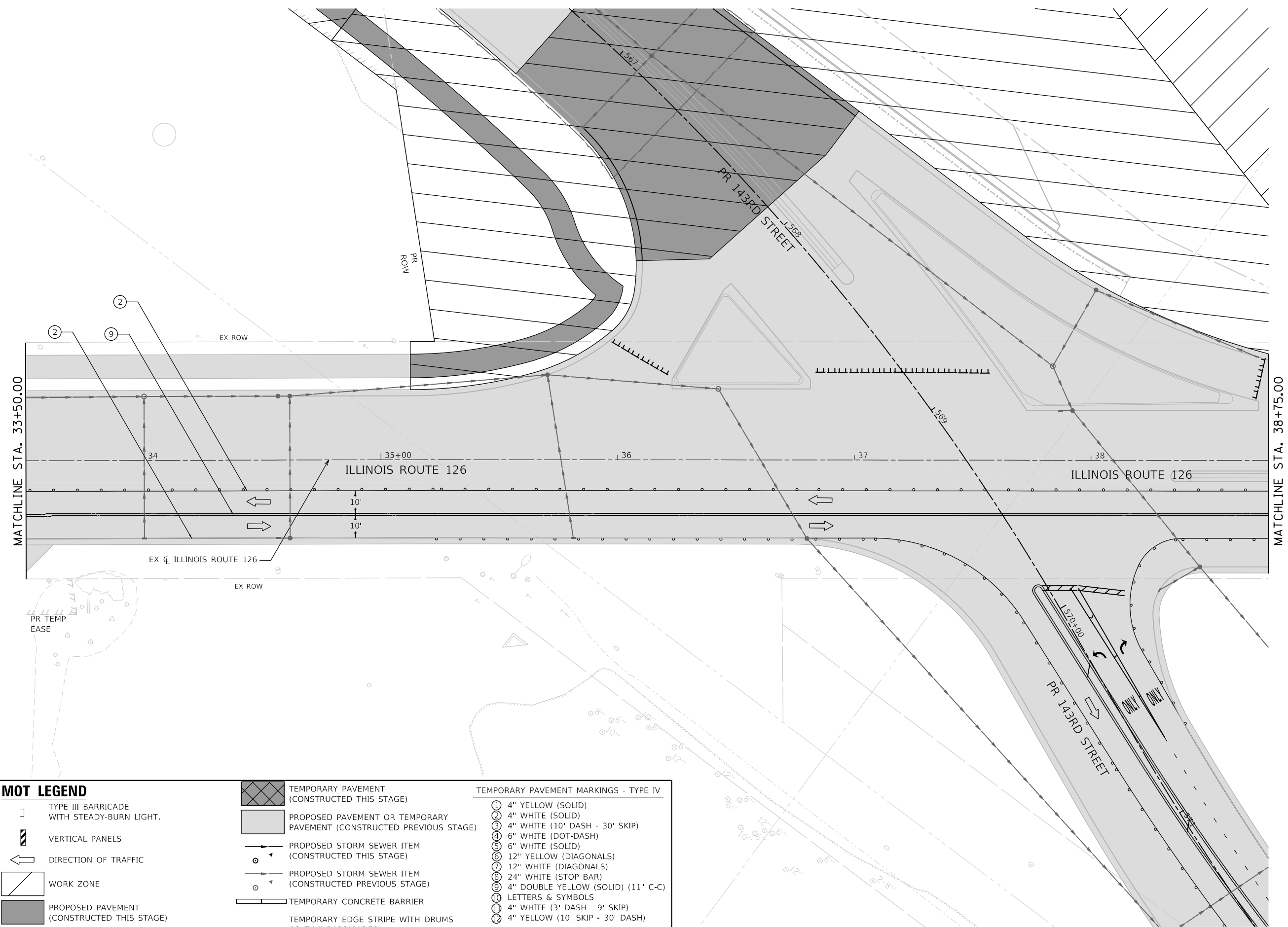
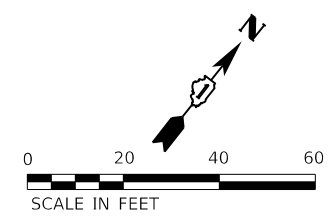
	FILE NAME = sht-staging-stage03-21.dgn	DESIGNED - BF	REVISED -
	MODEL NAME = Default	DRAWN - JJM	REVISED -
	PLOT SCALE = 40,0000' / in.	CHECKED - MJW	REVISED -
	PLOT DATE = 2/23/2024 (11:17:53 AM)	DATE - 09/29/2023	REVISED -

**STATE OF ILLINOIS
DEPARTMENT OF TRANSPORTATION**

**SUGGESTED SEQUENCE OF CONSTRUCTION
STAGE 3 - ILLINOIS ROUTE 126**

SCALE: 1"=20' SHEET 25 OF 28 SHEETS STA. 27+50 TO STA. 33+50

F.A.U. RTE.	SECTION	COUNTY	TOTAL SHEETS	SHEET NO.
0380	06-00040-00-FP	WILL	943	295
CONTRACT NO. 61H34			ILLINOIS FED. AID PROJECT	



MOT LEGEND		TEMPORARY PAVEMENT MARKINGS - TYPE IV	
	TYPE III BARRICADE WITH STEADY-BURN LIGHT.		TEMPORARY PAVEMENT (CONSTRUCTED THIS STAGE)
	VERTICAL PANELS		PROPOSED PAVEMENT OR TEMPORARY PAVEMENT (CONSTRUCTED PREVIOUS STAGE)
	DIRECTION OF TRAFFIC		PROPOSED STORM SEWER ITEM (CONSTRUCTED THIS STAGE)
	WORK ZONE		PROPOSED STORM SEWER ITEM (CONSTRUCTED PREVIOUS STAGE)
	PROPOSED PAVEMENT (CONSTRUCTED THIS STAGE)		TEMPORARY CONCRETE BARRIER
			TEMPORARY EDGE STRIPE WITH DRUMS OR TY II BARRICADES
			① 4" YELLOW (SOLID)
			② 4" WHITE (SOLID)
			③ 4" WHITE (10' DASH - 30' SKIP)
			④ 6" WHITE (DOT-DASH)
			⑤ 6" WHITE (SOLID)
			⑥ 12" YELLOW (DIAGONALS)
			⑦ 12" WHITE (DIAGONALS)
			⑧ 24" WHITE (STOP BAR)
			⑨ 4" DOUBLE YELLOW (SOLID) (11" C-C)
			⑩ LETTERS & SYMBOLS
			⑪ 4" WHITE (3' DASH - 9' SKIP)
			⑫ 4" YELLOW (10' SKIP - 30' DASH)

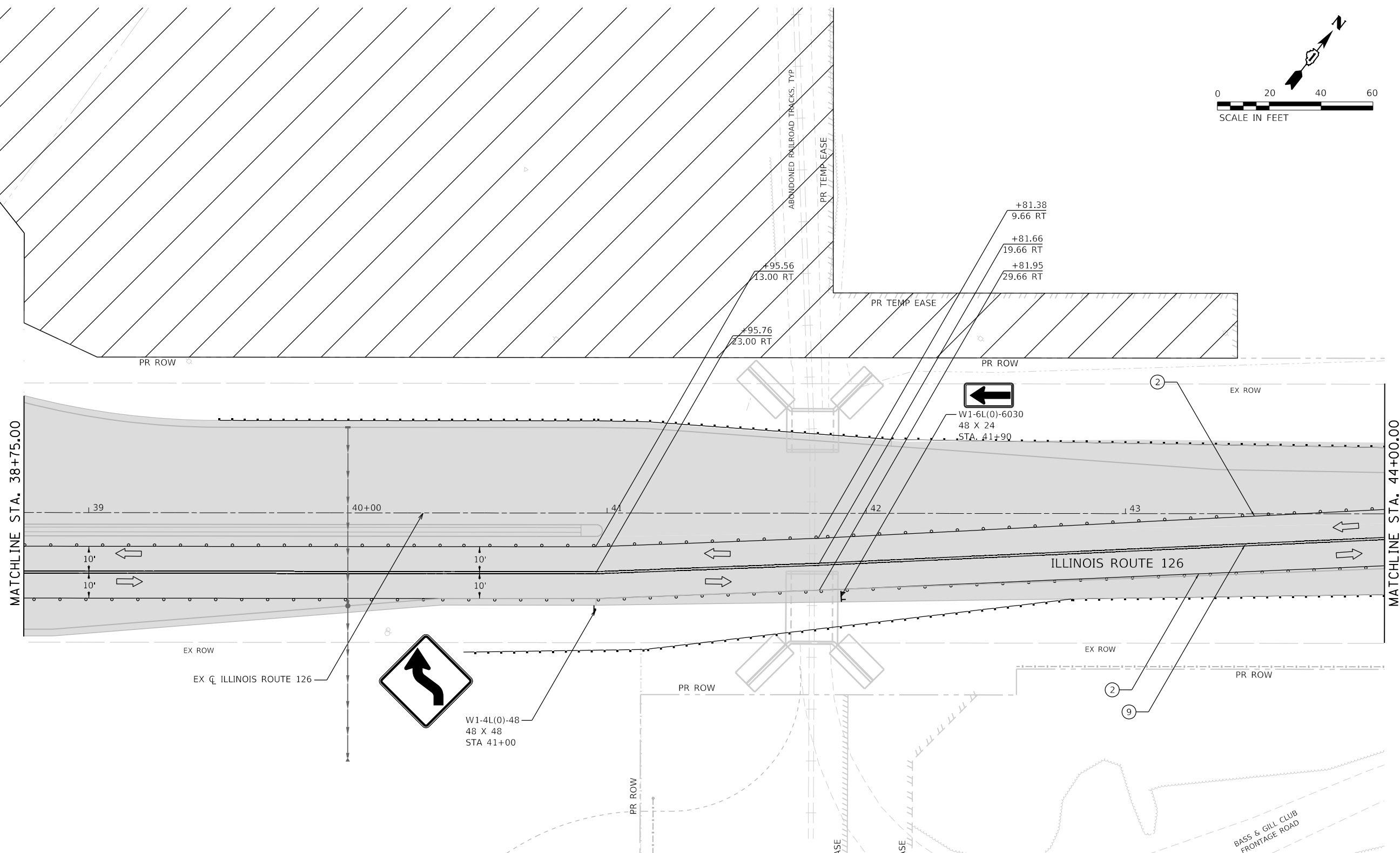
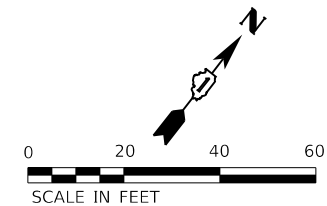
	FILE NAME = site-staging-stage03-22.dgn	DESIGNED - BF	REVISED -
	MODEL NAME = Default	DRAWN - JJM	REVISED -
	PLOT SCALE = 40,0000' / 1in.	CHECKED - MJW	REVISED -
	PLOT DATE = 2/23/2024 (11:17:54 AM)	DATE - 09/29/2023	REVISED -

**STATE OF ILLINOIS
DEPARTMENT OF TRANSPORTATION**

**SUGGESTED SEQUENCE OF CONSTRUCTION
STAGE 3 - ILLINOIS ROUTE 126**

SCALE: 1"=20' SHEET 26 OF 28 SHEETS STA. 33+50 TO STA. 38+75

F.A.U. RTE.	SECTION	COUNTY	TOTAL SHEETS	SHEET NO.
0380	06-00040-00-FP	WILL	943	296
ILLINOIS FED. AID PROJECT			CONTRACT NO. 61H34	



- | | | |
|---|---|--|
| <ul style="list-style-type: none"> TYPE III BARRICADE WITH STEADY-BURN LIGHT. VERTICAL PANELS DIRECTION OF TRAFFIC WORK ZONE PROPOSED PAVEMENT (CONSTRUCTED THIS STAGE) | <ul style="list-style-type: none"> TEMPORARY PAVEMENT (CONSTRUCTED THIS STAGE) PROPOSED PAVEMENT OR TEMPORARY PAVEMENT (CONSTRUCTED PREVIOUS STAGE) PROPOSED STORM SEWER ITEM (CONSTRUCTED THIS STAGE) PROPOSED STORM SEWER ITEM (CONSTRUCTED PREVIOUS STAGE) TEMPORARY CONCRETE BARRIER TEMPORARY EDGE STRIPE WITH DRUMS OR TY II BARRICADES | <p>TEMPORARY PAVEMENT MARKINGS - TYPE IV</p> <ul style="list-style-type: none"> ① 4" YELLOW (SOLID) ② 4" WHITE (SOLID) ③ 4" WHITE (10' DASH - 30' SKIP) ④ 6" WHITE (DOT-DASH) ⑤ 6" WHITE (SOLID) ⑥ 12" YELLOW (DIAGONALS) ⑦ 12" WHITE (DIAGONALS) ⑧ 24" WHITE (STOP BAR) ⑨ 4" DOUBLE YELLOW (SOLID) (11" C-C) ⑩ LETTERS & SYMBOLS ⑪ 4" WHITE (3' DASH - 9' SKIP) ⑫ 4" YELLOW (10' SKIP - 30' DASH) |
|---|---|--|

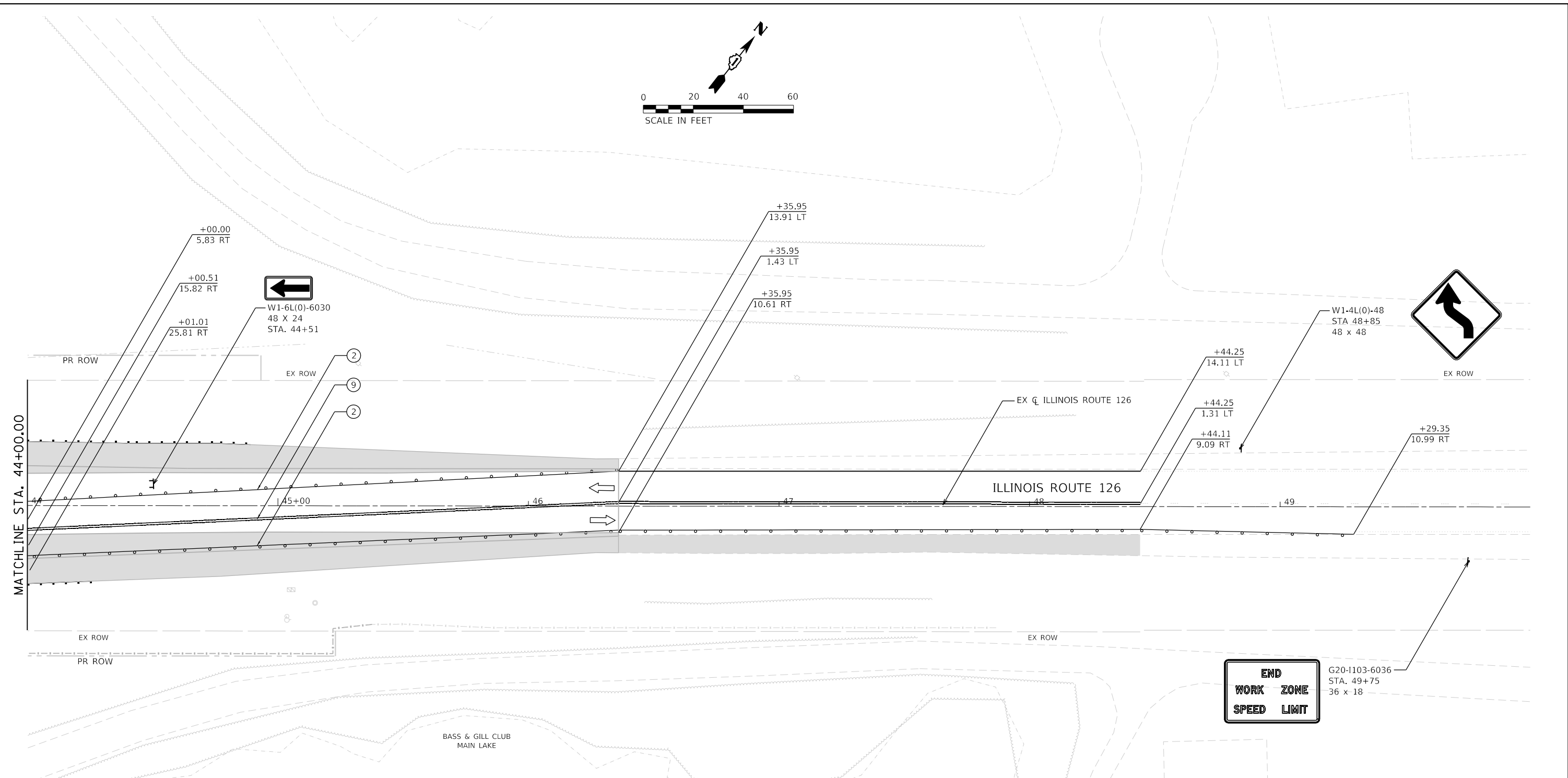
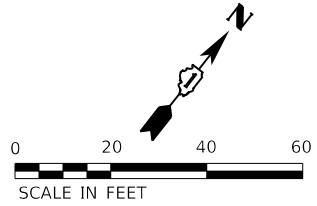
	FILE NAME = sht-staging-stage03-23.dgn	DESIGNED - BF	REVISED -
	MODEL NAME = Default	DRAWN - JJM	REVISED -
	PLOT SCALE = 40,0000' / 1in.	CHECKED - MJW	REVISED -
	PLOT DATE = 2/23/2024 (11:17:55 AM)	DATE - 09/29/2023	REVISED -

**STATE OF ILLINOIS
DEPARTMENT OF TRANSPORTATION**

**SUGGESTED SEQUENCE OF CONSTRUCTION
STAGE 3 - ILLINOIS ROUTE 126**

SCALE: 1"=20' SHEET 27 OF 28 SHEETS STA. 38+75 TO STA. 44+00

F.A.U. RTE.	SECTION	COUNTY	TOTAL SHEETS	SHEET NO.
0380	06-00040-00-FP	WILL	943	297
CONTRACT NO. 61H34				
ILLINOIS FED. AID PROJECT				



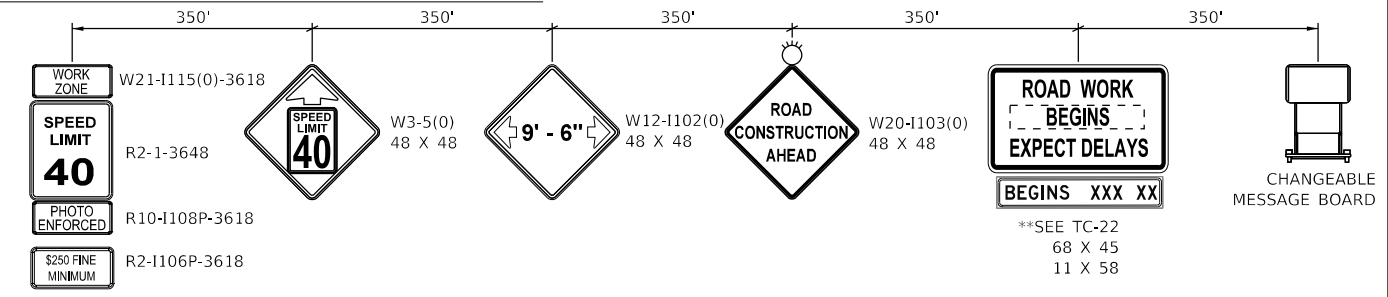
MOT LEGEND

- TYPE III BARRICADE WITH STEADY-BURN LIGHT.
- VERTICAL PANELS
- DIRECTION OF TRAFFIC
- WORK ZONE
- PROPOSED PAVEMENT (CONSTRUCTED THIS STAGE)
- TEMPORARY PAVEMENT (CONSTRUCTED THIS STAGE)
- PROPOSED PAVEMENT OR TEMPORARY PAVEMENT (CONSTRUCTED PREVIOUS STAGE)
- PROPOSED STORM SEWER ITEM (CONSTRUCTED THIS STAGE)
- PROPOSED STORM SEWER ITEM (CONSTRUCTED PREVIOUS STAGE)
- TEMPORARY CONCRETE BARRIER
- TEMPORARY EDGE STRIPE WITH DRUMS OR TY II BARRICADES

TEMPORARY PAVEMENT MARKINGS - TYPE IV

- ① 4" YELLOW (SOLID)
- ② 4" WHITE (SOLID)
- ③ 4" WHITE (10' DASH - 30' SKIP)
- ④ 6" WHITE (DOT-DASH)
- ⑤ 6" WHITE (SOLID)
- ⑥ 12" YELLOW (DIAGONALS)
- ⑦ 12" WHITE (DIAGONALS)
- ⑧ 24" WHITE (STOP BAR)
- ⑨ 4" DOUBLE YELLOW (SOLID) (11" C-C)
- ⑩ LETTERS & SYMBOLS
- ⑪ 4" WHITE (3' DASH - 9' SKIP)
- ⑫ 4" YELLOW (10' SKIP - 30' DASH)

SOUTHBOUND ILLINOIS ROUTE 126 ADVANCED SIGNING



** SIGN TO BE PAID FOR AS TEMPORARY INFORMATION SIGNING (Z0030850). ALL OTHER SIGNS TO BE PAID FOR AS TRAFFIC CONTROL AND PROTECTION, (SPECIAL) (X7010216).

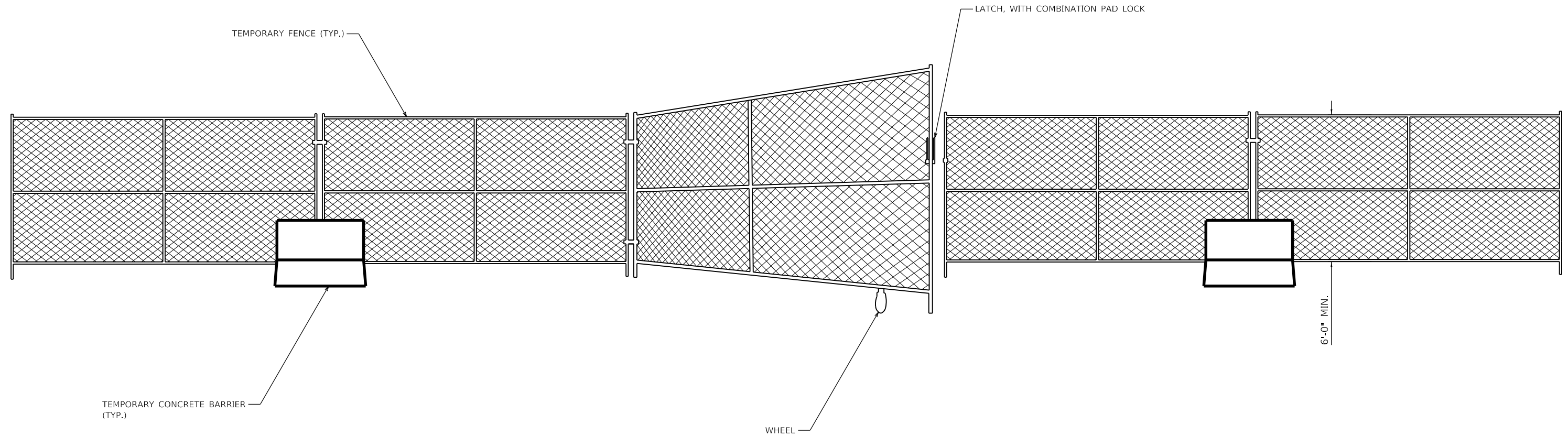
	FILE NAME = sht-stagng-stage03-24.dgn	DESIGNED - BF	REVISED -
	MODEL NAME = Default	DRAWN - JJM	REVISED -
	PLOT SCALE = 40,0000' / in.	CHECKED - MJW	REVISED -
	PLOT DATE = 2/23/2024 (11:17:56 AM)	DATE - 09/29/2023	REVISED -

**STATE OF ILLINOIS
DEPARTMENT OF TRANSPORTATION**

SUGGESTED SEQUENCE OF CONSTRUCTION STAGE 3 - ILLINOIS ROUTE 126			
SCALE: 1"=20'	SHEET 28 OF 28 SHEETS	STA. 44+00 TO STA. 50+00	

F.A.U. RTE.	SECTION	COUNTY	TOTAL SHEETS	SHEET NO.
0380	06-00040-00-FP	WILL	943	298
CONTRACT NO. 61H34			ILLINOIS FED. AID PROJECT	

TEMPORARY BARRIER GATE SYSTEM DETAIL



NOTES:

1. TEMPORARY CONCRETE BARRIERS PLACED ON FENCE BASES TO SECURE.
2. MINIMUM GATE OPEN OPERATING WIDTH IS 12-FEET.
3. WHEELS SHALL BE ATTACHED TO GATE.



FILE NAME = site-staging-details-01.dgn	DESIGNED - MJW	REVISED -
MODEL NAME = Default	DRAWN - AS	REVISED -
PLOT SCALE = 4,0000' / in.	CHECKED - MJW	REVISED -
PLOT DATE = 2/20/2024 (11:28:10 AM)	DATE - 09/29/2023	REVISED -

**STATE OF ILLINOIS
DEPARTMENT OF TRANSPORTATION**

**SUGGESTED SEQUENCE OF CONSTRUCTION
TEMPORARY BARRIER GATE SYSTEM DETAIL**

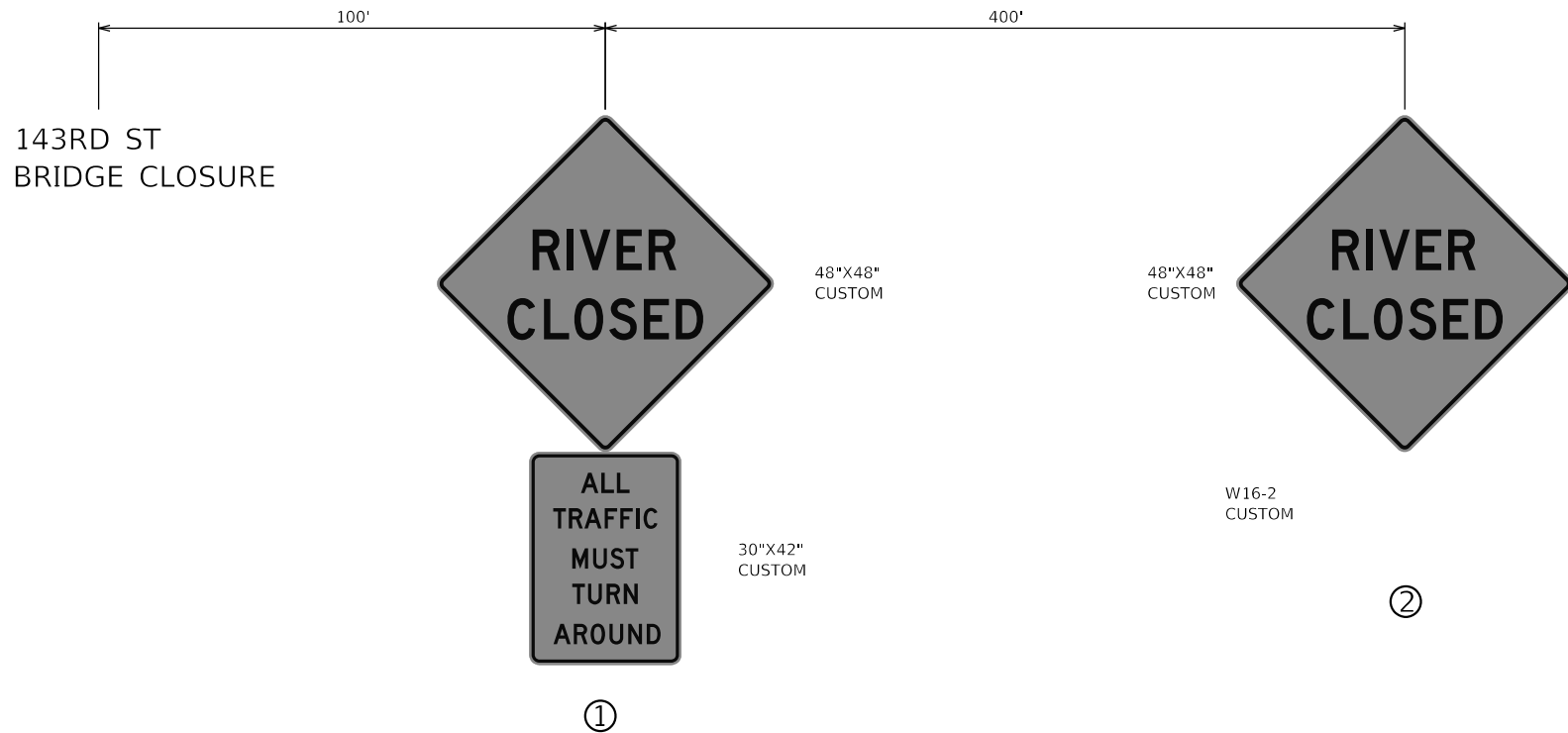
SCALE: NTS SHEET 1 OF 1 SHEETS STA. TO STA.

F.A.U. RTE.	SECTION	COUNTY	TOTAL SHEETS	SHEET NO.
0380	06-00040-00-FP	WILL	943	299
ILLINOIS FED. AID PROJECT			CONTRACT NO. 61H34	

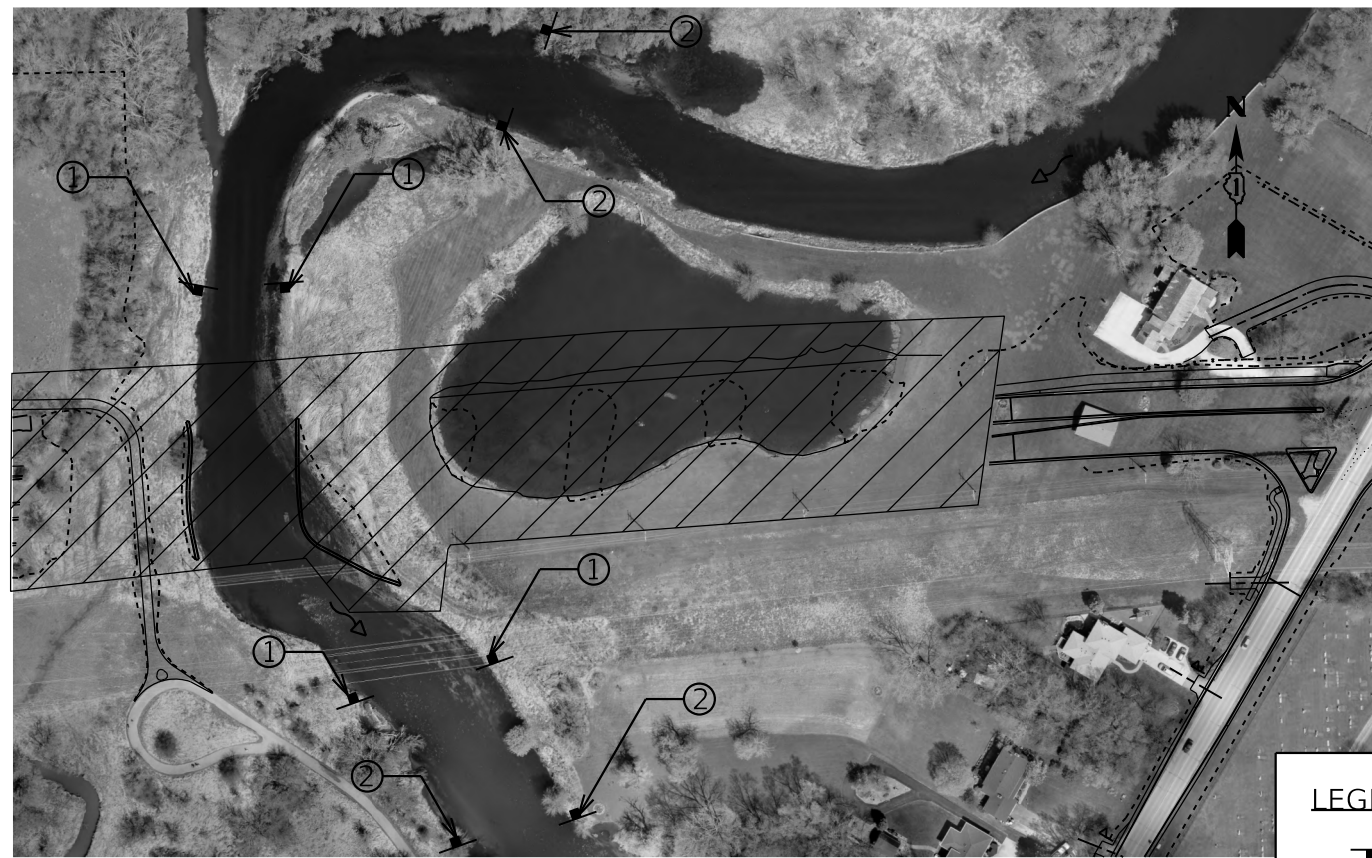
ADVANCED SIGNING PLAN



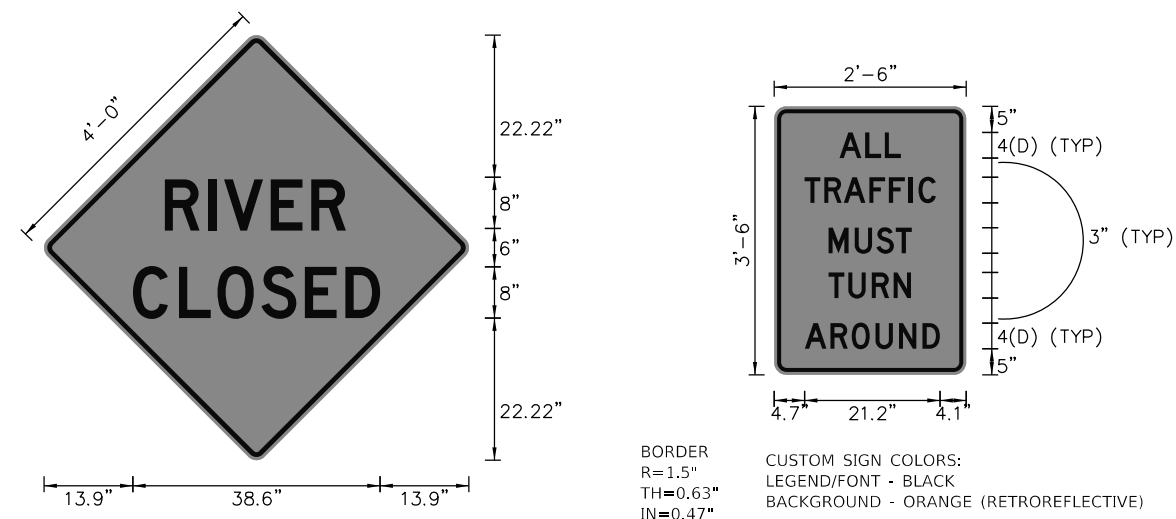
DUPAGE RIVER ACCESS - EATON PRESERVE



ADVANCED SIGNING DETAIL



143RD STREET OVER DUPAGE RIVER





BORDER
R=1.38"
TH=0.75"
IN=0.5"

CUSTOM SIGN COLORS:
LEGEND/FONT - BLACK
BACKGROUND - ORANGE (RETROREFLECTIVE)

BORDER
R=1.5"
TH=0.63"
IN=0.47"

CUSTOM SIGN COLORS:
LEGEND/FONT - BLACK
BACKGROUND - ORANGE (RETROREFLECTIVE)

LEGEND

-  CONSTRUCTION SIGN
-  WORK AREA



FILE NAME = sht-Staging-DuPage-River.dgn	DESIGNED - BF	REVISED -
MODEL NAME = Default	DRAWN - JJM	REVISED -
PLOT SCALE = 200,0000 /In.	CHECKED - MJW	REVISED -
PLOT DATE = 2/20/2024 (11:28:44 AM)	DATE - 09/29/2023	REVISED -

STATE OF ILLINOIS
DEPARTMENT OF TRANSPORTATION

SUGGESTED SEQUENCE OF CONSTRUCTION
DUPAGE RIVER CLOSURE

SCALE: NTS SHEET 1 OF 1 SHEETS STA. TO STA.

F.A.U. RTE.	SECTION	COUNTY	TOTAL SHEETS	SHEET NO.
0380	06-00040-00-FP	WILL	943	300
ILLINOIS FED. AID PROJECT			CONTRACT NO. 61H34	