

STATE OF ILLINOIS  
DEPARTMENT OF TRANSPORTATION

F.A.I. RTE.	SECTION	COUNTY	TOTAL SHEETS	SHEET NO.
64	(41-9)RA(PP-1)	JEFFERSON	6	1
		ILLINOIS	CONTRACT NO. 78A61	

D-99-040-24

FOR INDEX OF SHEETS, SEE SHEET NO. 3  
FOR SUMMARY OF QUANTITIES, SEE SHEET NO. 4

PROPOSED  
HIGHWAY PLANS

FAI ROUTE 64 (I-64)  
SECTION (41-9)RA(PP-1)

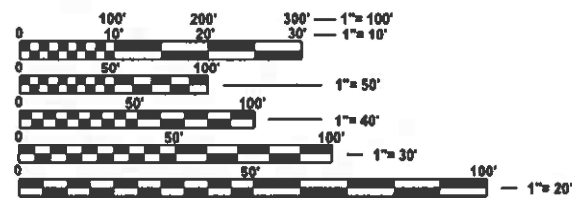
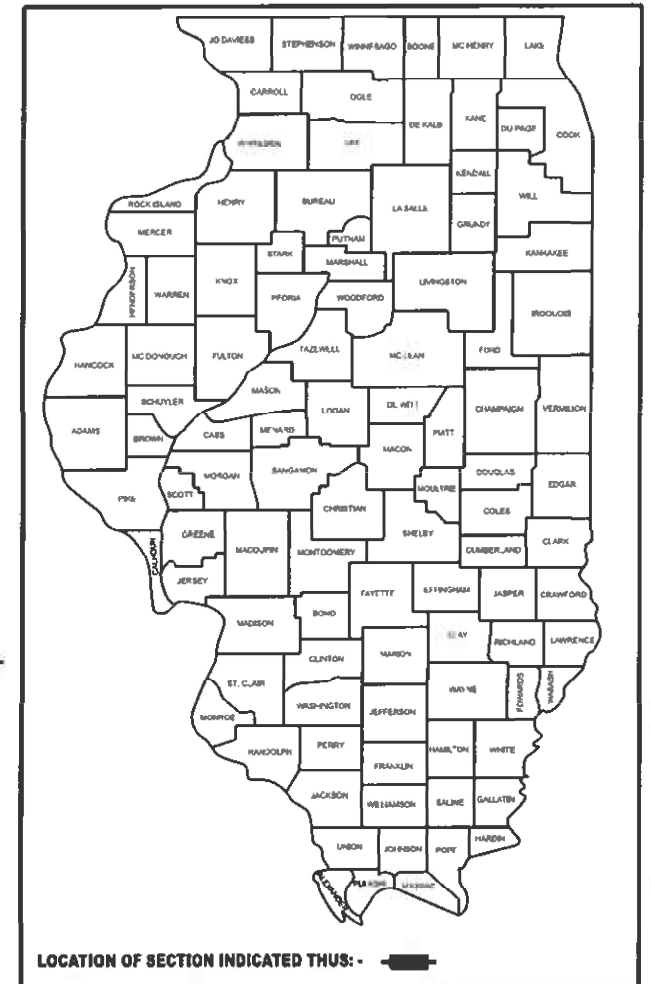
PATCHING  
JEFFERSON COUNTY

C-99-086-24

WESTBOUND GOSHEN REST AREA

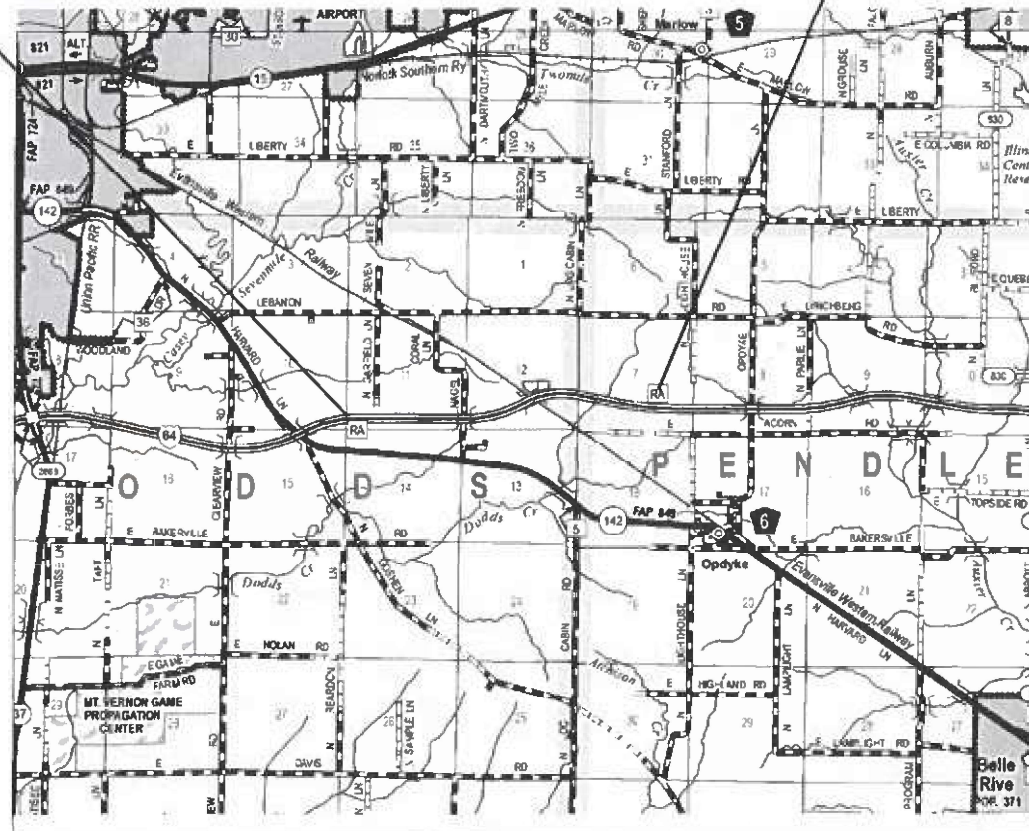
TOWNSHIPS  
DODDS AND PENDLETON

EASTBOUND GOSHEN REST AREA



FULL SIZE PLANS HAVE BEEN PREPARED USING STANDARD ENGINEERING SCALES. REDUCED SIZED PLANS WILL NOT CONFORM TO STANDARD SCALES. IN MAKING MEASUREMENTS ON REDUCED PLANS, THE ABOVE SCALES MAY BE USED.

J.U.L.I.E.  
JOINT UTILITY LOCATION INFORMATION FOR EXCAVATION  
1-800-892-0123  
OR 811



GROSS LENGTH = 3758 FT = 0.7 MILES  
NET LENGTH = 3758 FT = 0.7 MILES

PROJECT ENGINEER: VALERIE ROLLA  
PROJECT DESIGNER: MELISSA COLE

CONTRACT NO. 78A61

STATE OF ILLINOIS  
DEPARTMENT OF TRANSPORTATION

SUBMITTED Jan 17 20 24  
Kirk H. Brown  
REGIONAL ENGINEER

March 22, 2024 [Signature]  
ENGINEER OF DESIGN AND ENVIRONMENT

March 22, 2024 [Signature]  
DIRECTOR OF HIGHWAYS PROJECT IMPLEMENTATION

PRINTED BY THE AUTHORITY  
OF THE STATE OF ILLINOIS

MODEL: Signature Sheet [Sheet]  
FILE NAME: c:\work\mccole\mtd\960230\097BA61-ShdA-Cover.dgn

Prepared By: \_\_\_\_\_  
DISTRICT STUDIES & PLANS ENGINEER

Examined By: Nancy Lee  
DISTRICT LAND ACQUISITION ENGINEER

Examined By: Car M  
DISTRICT PROGRAM DEVELOPMENT ENGINEER

Examined By: [Signature]  
DISTRICT OPERATIONS ENGINEER

Examined By: Days J. Melnik  
DISTRICT PROJECT IMPLEMENTATION ENGINEER

Examined By: Days J. Melnik  
DISTRICT CONSTRUCTION ENGINEER

Examined By: Ann Hays  
DISTRICT MATERIALS ENGINEER

USER NAME	= Melissa.Cole	DESIGNED	-	REVISED	-
DRAWN	-	CHECKED	-	REVISED	-
PLOT SCALE	= 0.16666633 / in.	DATE	-	REVISED	-
PLOT DATE	= 1/11/2024				

**STATE OF ILLINOIS  
DEPARTMENT OF TRANSPORTATION**

**SIGNATURE SHEET**

SCALE: SHEET 1 OF 1 SHEETS STA. TO STA.

F.A.I RTE.	SECTION	COUNTY	TOTAL SHEETS	SHEET NO.
64	(41-9)RA(PP-1)	JEFFERSON	6	2
CONTRACT NO. 78A61				
ILLINOIS   FED. AID PROJECT				

# INDEX OF SHEETS

SHEET NO	DESCRIPTION
1	COVER SHEET
2	SIGNATURE SHEET
3	INDEX OF SHEETS, HIGHWAY STANDARDS, GENERAL NOTES AND COMMITMENTS
4	SUMMARY OF QUANTITIES
5	SCHEDULE: CLASS B PATCHING
6	DETAILS: ROAD CLOSED

# HIGHWAY STANDARDS

000001-08 STANDARDSYMBOLSABBREVIATIONS-PATTERNS-001  
 001001-02 AREASOFREINFREBARS  
 001006\_DECIMALOFINCH-FOOT  
 420001-10 PAVEMENT JOINTS  
 420701-03 PAVEMENTWELDEDWIREREINFORCEMENT  
 442101-09 CLASSBPATCHES  
 701901-09 TRAFCTRLDEVICES

# GENERAL NOTES

COMMITMENTS: NONE

REV. - MS

MODEL: Index [Sheet]  
 FILE NAME: c:\p\work\pav\collemm\0960230\0978A61\_ShtB-Index\_GenNotes.dgn

USER NAME = Melissa.Cole	DESIGNED -	REVISED -	<b>STATE OF ILLINOIS DEPARTMENT OF TRANSPORTATION</b>	<b>INDEX OF SHEETS, STANDARDS, GENERAL NOTES, AND COMMITMENTS</b>	F.A.I RTE.	SECTION	COUNTY	TOTAL SHEETS	SHEET NO.
PLOT SCALE = 0.16666633 / in.	DRAWN -	REVISED -			64	(41-9)RA(PP-1)	JEFFERSON	6	3
PLOT DATE = 1/19/2024	CHECKED -	REVISED -			CONTRACT NO. 78A61				
	DATE -	REVISED -			ILLINOIS   FED. AID PROJECT				
			SCALE:		SHEET OF 3 SHEETS		STA. TO STA.		

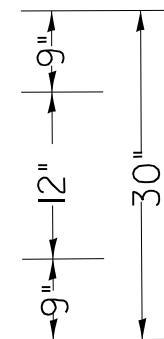
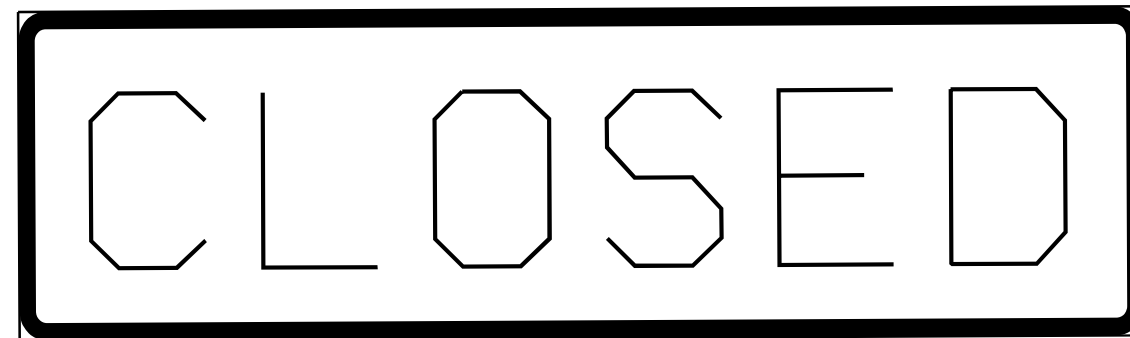
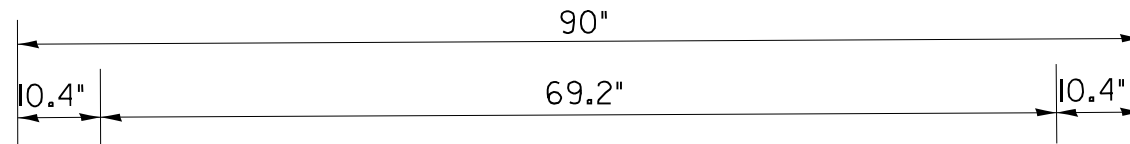
# SUMMARY OF QUANTITIES

COUNTY:	JEFFERSON CO
ROUTE:	FAI 64
FUNDING:	100% STATE
LOCATION:	RURAL

CODE NUMBER	ITEM DESCRIPTION	UNIT	TOTAL QUANTITY	REST AREA 0005
44200050	WELDED WIRE REINFORCEMENT	SQ YD	777	777
44200934	CLASS B PATCHES, TYPE II, 8 INCH	SQ YD	66	66
44200942	CLASS B PATCHES, TYPE III, 8 INCH	SQ YD	33	33
44200944	CLASS B PATCHES, TYPE IV, 8 INCH	SQ YD	744	744
44201299	DOWEL BARS 1 1/2"	EACH	196	196
44213200	SAW CUTS	FOOT	2,085	2,085
44213204	TIE BARS 3/4"	EACH	392	392
67100100	MOBILIZATION	L SUM	1	1
70107025	CHANGEABLE MESSAGE SIGN	CAL DA	28	28
X7010216	TRAFFIC CONTROL AND PROTECTION, (SPECIAL)	L SUM	1	1

MODEL: SOQ (Sheet)  
FILE NAME: c:\p\work\project\colormm\0960230\0978A61-ShtC-Soc.dgn





3.0" RADIUS, 1.0" BORDER, BLACK ON FLUORESCENT ORANGE;  
"CLOSED" E MOD 2K

	C		L		O		S		E		D	
10.4	9.8	2.6	8.9	1.4	10.1	2.5	9.7	3.0	8.9	2.5	9.8	10.4



A ROAD CLOSED SIGN (RII-2) SHALL  
BE USED ON A TYPE III BARRICADE LOCATED ON  
THE I-64 EXIT RAMP @ EASTBOUND AND WESTBOUND AREAS

TO BE SECURELY FASTENED USING RIVETS OVER REST AREA SIGNS LOCATED ON I-64.

MODEL: DETAIL (Sheet)  
FILE NAME: c:\p\work\wof\col\em\m\0660230\0978A61\_ShtS-DistrictShts.dgn

USER NAME = Melissa.Cole	DESIGNED -	REVISED -
	DRAWN -	REVISED -
PLOT SCALE = 0.16666633' / in.	CHECKED -	REVISED -
PLOT DATE = 1/11/2024	DATE -	REVISED -

**STATE OF ILLINOIS**  
**DEPARTMENT OF TRANSPORTATION**

**ROAD CLOSED DETAIL**

SCALE: SHEET OF 1 SHEETS STA. TO STA.

F.A.I. RTE.	SECTION	COUNTY	TOTAL SHEETS	SHEET NO.
64	(41-9)RA(PP-1)	JEFFERSON	6	6
CONTRACT NO. 78A61			ILLINOIS FED. AID PROJECT	