

STATE OF ILLINOIS  
DEPARTMENT OF TRANSPORTATION

F.A.P. RTE.	SECTION	COUNTY	TOTAL SHEETS	SHEET NO.
VAR.	D4 DECK SEAL 2024	VAR	12	1
		ILLINOIS	CONTRACT NO. 68H27	

INDEX OF SHEETS

- 1 COVER SHEET
- 2 COMMITMENTS, GENERAL NOTES, AND SPECIFIC NOTES
- 3 SUMMARY OF QUANTITIES
- 4 TYPICAL BRIDGE DECK SECTION
- 5-12 SCHEDULE OF QUANTITIES

HIGHWAY STANDARDS

- 701006-05
- 701201-05
- 701301-04
- 701400-12
- 701406-13
- 701411-09
- 701426-09
- 701428-01
- 701456-05
- 701602-10
- 701901-09

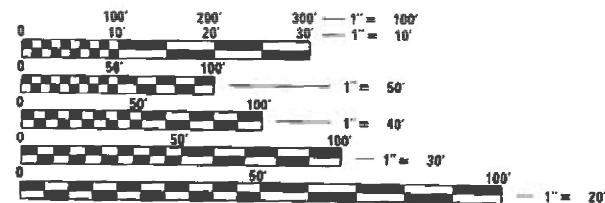
PROPOSED  
HIGHWAY PLANS

VARIOUS ROUTES  
SECTION D4 BRIDGE DECK SEALING 2024  
PROJECT  
BRIDGE PRESERVATION  
VARIOUS COUNTIES

C-94-004-23

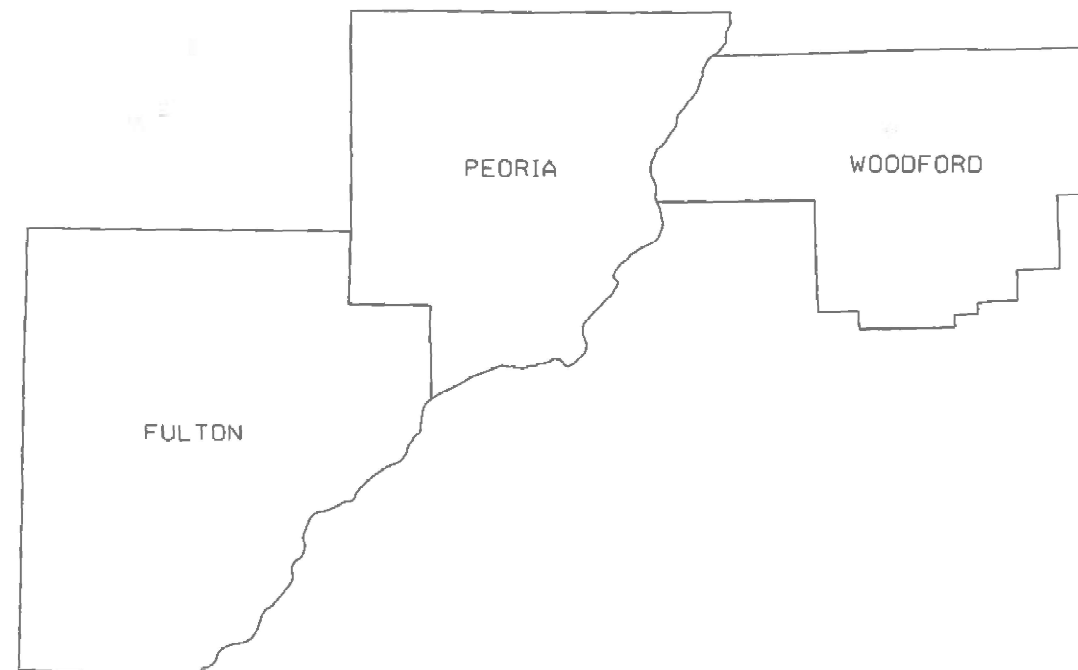


PROJECT DESCRIPTION:  
BRIDGE DECK SEALING AT VARIOUS LOCATIONS WITHIN DISTRICT 4.



FULL SIZE PLANS HAVE BEEN PREPARED USING STANDARD ENGINEERING SCALES. REDUCED SIZED PLANS WILL NOT CONFORM TO STANDARD SCALES. IN MAKING MEASUREMENTS ON REDUCED PLANS, THE ABOVE SCALES MAY BE USED.

J.U.L.I.E.  
JOINT UTILITY LOCATION INFORMATION FOR EXCAVATORS  
1-800-892-0123  
OR 811



GROSS LENGTH = N/A  
NET LENGTH = N/A

PROJECT ENGINEER: NICOLE FAYANT (309) 671-3454  
PROJECT MANAGER: MICHAEL JACOBS (309) 671-3460

CONTRACT NO. 68H27  
CATALOG NO. 036344-00D

STATE OF ILLINOIS  
DEPARTMENT OF TRANSPORTATION

SUBMITTED January 29, 2024  
Kensie A. Harnett RSO  
REGIONAL ENGINEER

March 22, 2024 [Signature]  
ENGINEER OF DESIGN AND ENVIRONMENT

March 22, 2024 [Signature]  
DIRECTOR OF HIGHWAYS PROJECT IMPLEMENTATION

PRINTED BY THE AUTHORITY  
OF THE STATE OF ILLINOIS

WORK SHALL BE PERFORMED AND COMPLETED ONLY BETWEEN THE HOURS OF 8:30 A.M. AND 3:30 P.M. AT THE FOLLOWING STRUCTURE LOCATION:

- 072-0001: EB I-74 (STANDARD 701428 IS REQUIRED)
- 072-0002: WB I-74 (STANDARD 701428 IS REQUIRED)
- 072-0037: IL-116
- 072-0112: EB I-474, 474 RP 1.18 (STANDARD 701428 IS REQUIRED)
- 072-0118: FARMINGTON RD
- 072-0127: WB I-474 (STANDARD 701428 IS REQUIRED)
- 072-0128: EB I-474 (STANDARD 701428 IS REQUIRED)
- 072-0140: US-150
- 072-0141: NB IL-6 (STANDARD 701428 IS REQUIRED)
- 072-0142: SB: IL-6 (STANDARD 701428 IS REQUIRED)
- 072-0144: SB IL-6 (STANDARD 701428 IS REQUIRED)
- 072-0145: NB: IL-6 (STANDARD 701428 IS REQUIRED)
- 072-0147: IL-40
- 072-0154: US-150
- 072-0167: US-150 EB
- 072-0172: I-74RP21.16
- 072-0174: EB I-74 TO IL 40 NBSB (STANDARD 701428 IS REQUIRED)
- 072-0175: SB KNOXVILLE, RPF-2
- 072-0177: EB I-74, RPF-2
- 072-0178: WB I-74 (STANDARD 701428 IS REQUIRED)
- 072-0179: JEFFERSON ST - US-24 SB
- 072-0180: FAYETTE RP TO 74 EB
- 072-0182: ADAMS ST
- 072-0183: I-74RPS20.97,21.56
- 072-0184: ELLIS AVE
- 072-0185: PERRY ST
- 072-0186: MONROE ST
- 072-0187: MADISON AVE
- 072-0189: UNIVERSITY AVE
- 072-0191: STERLING AVE
- 072-0201: FAU 6578-AIRPORT RD

**COMMITMENTS**

Commitments are not to be altered without written approval of all parties to which the commitment was made

**NO COMMITMENTS HVAE BEEN MADE FOR THIS PROJECT**

**JOB SPECIFIC NOTES**

Prior to performing any work, the contractor shall coordinate their work effort with the existing construction contracts in their vicinity to alleviate traffic conflicts and assure traffic progression through all work zones.

A flow meter shall be provided by the contractor to accurately measure quantities per bridge. This shall not be paid for separately, but shall be included in the contract unit price per square feet for "Bridge Deck Concrete Sealer"

When applicable, standard 701426 may be used if sealer dries in less than 1 hour.

MODEL: Default  
 FILE NAME: p:\ultra-cw-beaufy.com\FWIDOT\Documents\DOT\_offices\District\_4\Project\04\_68H27\CAD\Drawn\CADsheets\68H27

USER NAME = Brian,Bouris	DESIGNED -	REVISED -	<b>STATE OF ILLINOIS DEPARTMENT OF TRANSPORTATION</b>	<b>COMMITMENTS, GENERAL NOTES, AND SPECIFIC NOTES</b>		F.A.P. RTE.	SECTION	COUNTY	TOTAL SHEETS	SHEET NO.
PLOT SCALE = 100,0264' / in.	DRAWN -	REVISED -				VAR	D4 DECK SEAL 2024	VAR	12	2
PLOT DATE = 2/2/2024	CHECKED -	REVISED -		SCALE:		SHEET	OF	SHEETS	STA.	TO STA.
	DATE -	REVISED -						ILLINOIS	FED. AID PROJECT	CONTRACT NO. 68H27

CODE NO.	ITEM	UNIT	TOTAL QUANTITY	CONSTRUCTION CODE			
				VARIOUS COUNTIES INTERSTATE	VARIOUS COUNTIES NON-INTERSTATE	VARIOUS COUNTIES OFF SYSTEM	VARIOUS COUNTIES OFF SYSTEM
				100% STATE			
				0047	0047	0047	0047
67100100	MOBILIZATION	L SUM	1	0.5	0.4	0.1	0
70100420	TRAFFIC CONTROL AND PROTECTION, STANDARD 701411	EACH	30	20	7	3	0
70100450	TRAFFIC CONTROL AND PROTECTION, STANDARD 701201	L SUM	1	0.5	0.4	0.1	0
70100700	TRAFFIC CONTROL AND PROTECTION, STANDARD 701406	L SUM	1	0.5	0.4	0.1	0
70100825	TRAFFIC CONTROL AND PROTECTION, STANDARD 701456	L SUM	1	0.5	0.4	0.1	0
70102632	TRAFFIC CONTROL AND PROTECTION, STANDARD 701602	L SUM	1	0.5	0.4	0.1	0
X5870015	BRIDGE DECK CONCRETE SEALER	SQ FT	1377388	689318	583888	101073	3109

MODEL: D:\a\l  
 FILE NAME: P:\public\caw\be\l\com-P\I\DOT\Documents\DOT\_offices\District\_4\Projects\04\_68H27\CAD\Drawings\68H27

USER NAME = Brian Bouris	DESIGNED -	REVISED -
	DRAWN -	REVISED -
PLOT SCALE = 100,0264' / in.	CHECKED -	REVISED -
PLOT DATE = 2/2/2024	DATE -	REVISED -

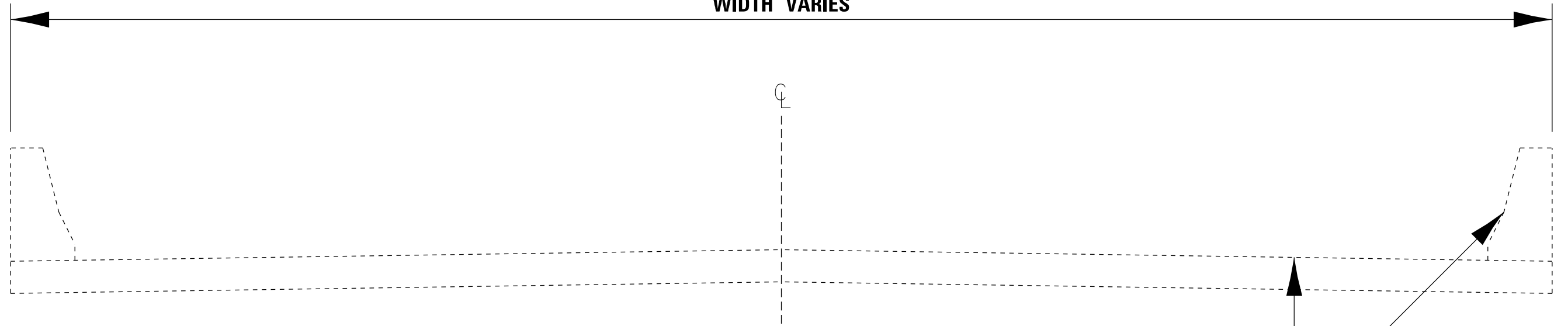
**STATE OF ILLINOIS  
DEPARTMENT OF TRANSPORTATION**

**SUMMARY OF QUANTITIES**

SCALE: SHEET OF SHEETS STA. TO STA.

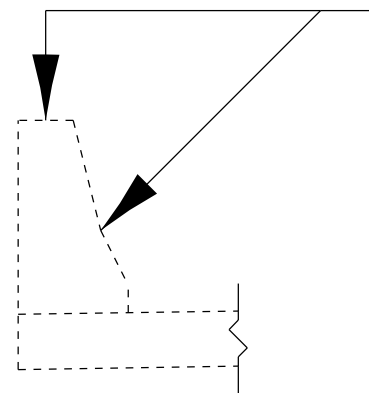
F.A.P. RTE.	SECTION	COUNTY	TOTAL SHEETS	SHEET NO.
VAR	D4 DECK SEAL 2024	VAR	12	3
CONTRACT NO. 68H27			ILLINOIS FED. AID PROJECT	

WIDTH VARIES



APPLY PROTECTIVE COAT TO BRIDGE DECK,  
FACE OF PARAPET, AND TOP OF PARAPET

APPLY PROTECTIVE COAT TO FACE OF  
PARAPET AND TOP OF PARAPET



**NOTE:**

**IN CASES OF A SHORTER PARAPET WITH ATTACHED RAIL,  
THE ABOVE APPLICATION METHOD WILL STILL APPLY.**

MODEL: Default  
FILE NAME: p:\projects\paw\_bentley.com\PIWIDOT\Documents\DOT Offices\District 4\Projects\04\_68H27\CAD\Drawings\68H27

USER NAME = Brian,Bouris	DESIGNED -	REVISED -
	DRAWN -	REVISED -
PLOT SCALE = 100,0264' / in.	CHECKED -	REVISED -
PLOT DATE = 2/2/2024	DATE -	REVISED -

**STATE OF ILLINOIS  
DEPARTMENT OF TRANSPORTATION**

**TYPICAL DECK SECTION**

SCALE: SHEET OF SHEETS STA. TO STA.

F.A.P RTE.	SECTION	COUNTY	TOTAL SHEETS	SHEET NO.
VAR	D4 DECK SEAL 2024	VAR	12	4
ILLINOIS FED. AID PROJECT			CONTRACT NO. 68H27	



BRIDGE DECK CONCRETE SEALER (INTERSTATE STRUCTURES)							
SN	Facility Carried	Feature Crossed	Location	BRIDGE DECK LENGTH (FOOT)	BRIDGE DECK WIDTH (FOOT)	BRIDGE DECK AREA (SQ FT)	PARAPET AREA (SQ FT)
0720001	EB I-74	UP RR (175624A)	.25 MI W OF PEORIA	159.00	40.00	6360.00	1144.8
0720002	WB I-74	UP RR (175624A)	.25 MI W PEORIA	159.00	40.00	6360.00	1144.8
0720077	WB I-74	TR 119	3.5 MI W OF KICKAPOO	116.00	40.50	4698.00	696
0720078	EB I-74	TR 119	3.5 MI W OF KICKAPOO	116.00	40.50	4698.00	835.2
0720079	EB I-74	KICKAPOO CREEK	3 MI W OF KICKAPOO	296.00	32.50	9620.00	1924
0720080	WB I-74	KICKAPOO CREEK	3 MI W OF KICKAPOO	308.00	32.50	10164.00	2621
0720112	EB I-474,474 RP 1.18	ILL 8	1 M NW OF POTTSTOWN	203.00	63.70	12931.10	1461.6
0720118	FARMINGTON RD	I-474	.1 MI E COUNTRY LANE	270.00	42.30	11421.00	1944
0720119	FAP 671 SPUR EB	I-474	1/2M NORTH BELLEVUE	276.00	52.50	14490.00	1987.2
0720120	FAP 671 SPUR WB	I-474	0.5M NORTH BELLEVUE	266.00	53.40	14204.40	1915.2
0720127	WB I-474	KICKAPOO CR,RD,UPRR	0.5 MI N OF US 24	1164.00	38.50	44814.00	8380.8
0720128	EB I-474	KICKAPOO CR,RD,UPRR	0.5 MI N OF US 24	1071.00	38.30	41019.30	7711.2
0720172	I 74 RP 21.16	I 74 RP 20.63	US 150/I74 INTERCHAN	117.90	25.90	3053.61	931
0720174	EB74 TO IL 40 NBSB	I-74,RPF-1,RP F-6	1.25 MI W ILLINOIS R	310.50	34.70	10774.35	2111
0720175	SB KNOXVILLE,RPF-2	I-74 AND RP F-6	1.25 MI W ILL RIVER	358.00	44.60	15966.80	2363
0720177	EB I-74,RP F-2	GLEN OAK AVE	.75 MI W ILLINOIS R	86.40	67.80	5857.92	899
0720178	WB I-74	GLEN OAK AVE	.75 MI W ILLINOIS R	86.40	40.00	3456.00	873
0720179	JEFFERSON ST-US 24SB	I-74	SB US24 IN PEORIA	160.30	51.20	8207.36	3366
0720180	FAYETTE RP TO 74EB	74EB TO WASHINGTON	DOWNTOWN PEORIA	87.00	26.00	2262.00	539
0720182	ADAMS ST	I-74	OVER RMPS G-1,2,&3	296.40	39.50	11707.80	6165
0720183	I 74 RPS20.97,21.56	FA 317 RP 19.99	US 150 INTERCHANGE	405.00	39.90	25715.00	6670
0720185	PERRY STREET	I-74	PERRY ST IN PEORIA	144.20	39.30	5667.06	2826
0720186	MONROE STREET	I-74	MONROE ST IN PEORIA	122.3	51.2	6261.76	2593

MODEL: D:\data\...  
 FILE NAME: p:\projects\dot\office\sub\ref\...

USER NAME = Brian,Bouris	DESIGNED -	REVISED -	<b>STATE OF ILLINOIS DEPARTMENT OF TRANSPORTATION</b>	<b>SCHEDULE OF QUANTITIES (INTERSTATE STRUCTURES)</b>				F.A.P. RTE.	SECTION	COUNTY	TOTAL SHEETS	SHEET NO.
PLOT SCALE = 100,0264' / in.	DRAWN -	REVISED -						VAR	D4 DECK SEAL 2024	VAR	12	5
PLOT DATE = 2/2/2024	CHECKED -	REVISED -		SCALE:	SHEET	OF	SHEETS	STA.	TO	STA.	ILLINOIS   FED. AID PROJECT	
	DATE -	REVISED -									CONTRACT NO. 68H27	

BRIDGE DECK CONCRETE SEALER (INTERSTATE STRUCTURES - CONTINUED)							
SN	Facility Carried	Feature Crossed	Location	BRIDGE DECK LENGTH (FOOT)	BRIDGE DECK WIDTH (FOOT)	BRIDGE DECK AREA (SQ FT)	PARAPET AREA (SQ FT)
0720187	MADISON AVE	I-74	MADISON AVE PEORIA	157.40	51.00	8027.40	3542
0720189	UNIVERSITY AVE	I74 & DRY RUN CREEK	UNIVERSITY AVE INTER	234.00	70.40	16473.60	3650
0720190	FA 317RP 19.99	WAR MEMORIAL DR	US 150 INTERCHANGE	263.50	55.70	14676.95	4404
0720191	STERLING AVE	I-74	.5 MI W US 150 INTER	135.80	112.50	15277.50	4134
0720193	SHERIDAN ROAD	I-74	.5 MI E UNIVERSITY	262.00	57.00	14934.00	1729
0720194	NORTH ST	I-74	.75 MI E UNIVERSITY	250.00	43.80	10950.00	5275
0720195	N GALE AVE	I-74	GALE AVE INTERCHANGE	341.00	var	23567.00	5963
0720196	FORREST HILL AVE	I-74	3/8 MI N GALE INTER	175.00	72.00	12600.00	1155
0720197	NEBRASKA AVE	I-74	.5 MI W UNIVERSITY	256.00	68.00	17408.00	2275
1020001	WB I-74	MACKINAW RIVER	1.26 MI E OF ILL 117	422.00	38.00	16036.00	3038.4
1020002	EB I-74	MACKINAW RIVER	1.26 MI E OF ILL 117	422.00	38.00	16036.00	3038.4
1020003	EB I-74	CONGERVILLE ROAD	3.85 MI E OF ILL 117	116.00	39.00	4524.00	1092
1020004	WB I-74	CONGERVILLE ROAD	3.85 MI E OF ILL 117	116.00	39.00	4524.00	1092
1020012	ILL 117	I-74	JCT I-74 & ILL 117	226.00	40.10	9062.60	1835
1020047	FAS 357, CH 2	I-39, US 51	.49 MI W OF IL 251	228.00	62.20	14181.60	1673.5
1020049	FAP673 ILL 116	I-39, US 51	8 MI N OF US 24	226.00	66.10	14938.60	1658.8
1020052	I-39/US 51 SB	PANTHER CREEK	4.4 MI N OF US 24	164.50	40.10	6596.50	1207.4
1020053	I-39/US 51 NB	PANTHER CREEK	4.4 MI N OF US 24	165.00	40.10	6616.50	1211.1
1020054	FAS 359 ROANOKE RD	I-39/US 51	3.5 MI N OF US24	231.00	34.00	7854.00	1695.5
1020055	I-39/US 51 SB	E BR PANTHER CR	1.9 MI N US 24	92.00	40.10	3689.20	675.3
1020056	I-39/US 51 NB	E BR PANTHER CR	1.9 MI N OF US 24	92.00	40.10	3689.20	675.3
1020058	I-39, US 51 SB	US 24 & TP&W RR	.5 MI W OF IL 251	453.40	40.30	18272.02	3264.48
1020059	I-39, US 51 NB	US 24 & TP&W RR	.5 MI W OF IL 251	453.40	44.90	20357.66	3264.48
1020061	CH 9 KAPPA RD	1-39, US 51	4.1 MI S OF US 24	258.00	34.00	8772.00	1893.7
<b>SUBTOTAL</b>						<b>568,773.79</b>	<b>120,544.16</b>
<b>TOTAL</b>						<b>689,317.95</b>	

MODEL: Default  
 FILE NAME: p:\j\l\c\cow\benley.com\PWIDOT\Documents\DOT\_Offices\District\_4\Projects\SD4\_68H27\CAD\Drawings\68H27

USER NAME = Brian Bouris	DESIGNED -	REVISED -
	DRAWN -	REVISED -
PLOT SCALE = 100,0264 * / in.	CHECKED -	REVISED -
PLOT DATE = 2/2/2024	DATE -	REVISED -

**STATE OF ILLINOIS**  
**DEPARTMENT OF TRANSPORTATION**

**SCHEDULE OF QUANTITIES (INTERSTATE STRUCTURES)**

SCALE: SHEET OF SHEETS STA. TO STA.

F.A.P. RTE.	SECTION	COUNTY	TOTAL SHEETS	SHEET NO.
VAR	D4 DECK SEAL 2024	VAR	12	6
			CONTRACT NO. 68H27	
		ILLINOIS FED. AID PROJECT		

BRIDGE DECK CONCRETE SEALER (NON-INTERSTATE)							
SN	Facility Carried	Feature Crossed	Location	BRIDGE DECK LENGTH (FOOT)	BRIDGE DECK WIDTH (FOOT)	BRIDGE DECK AREA (SQ FT)	PARAPET AREA (SQ FT)
0290005	US 24	OTTER CREEK	1 MI SW JCT US136&24	320.20	33.00	10567.00	2521
0290007	US 24	BN RR (063690C)	1 MI E OF SCHUYLER C	262.00	32.00	8384.00	2114
0290012	US 136	LACY DITCH	.25 MI W OF HAVANA	232.50	36.00	8370.00	1908
0290021	ILL 78 & 97	LACY DITCH	.1 N. JCT136&ILL 78	166.90	32.00	5341.00	1448
0290023	ILL 100	SEAHORNE BRANCH	2.25 MI N MARBLETOWN	27.50	40.00	1100.00	473
0290024	ILL 100	KERTON CR	2 MI N ANDERSON LK P	57.00	26.00	1482.00	679
0290025	ILL 95	SPOON RIVER	2 MI W SMITHFIELD	509.00	32.00	16288.00	3843
0290026	ILL 97	TRIB BIG CREEK	3.5 MI S OF CUBA	32.00	42.00	1344.00	504
0290030	US 24	DRAINAGE DITCH	1.5 MI SW BANNER	25.30	32.30	817.00	457
0290053	ILL 41	CEDAR CREEK	2 MI N. OF AVON	187.00	36.00	6732.00	1589
0290054	ILL 9	PUTT CREEK	4 MI W OF CANTON	58.80	32.00	1882.00	692
0290056	ILL 78 & 97	SPOON RIVER	1 MI N JCT 136	591.80	31.80	18819.00	4423
0290057	ILL 97	COAL CREEK	2 MI N OF FAIRVIEW	121.00	32.70	3957.00	1127
0290058	FAS 457-DICKSON MND	CRABTREE CREEK	3 MI N US136 & IL 78	126.00	30.00	3780.00	1162
0290059	US 24	BUCKHEART CREEK	1 MI NE JCT IL 78&24	102.40	32.00	3242.00	741.3
0290060	US 24/IL 100	SPOON RIVER TRIB	.22 MI N US 136	62.00	36.00	2232.00	714
0290061	ILL 97	TURKEY CREEK	2 MI S OF FAIRVIEW	61.80	32.00	1978.00	713
0290062	ILL 97	LOST GROVE CREEK	3.2 MI S OF FAIRVIEW	75.00	32.00	2400.00	805
0290063	US 136	GRAHAM BRANCH	2 MI E JCT US136&24	68.20	31.40	2141.00	757
0290064	ILL 9	BIG CREEK	W. EDGE OF CANTON CL	91.00	39.30	3576.00	917
0290065	ILL 97	PUTT CREEK	2.2 MI N OF CUBA	202.00	34.00	6868.00	1694
0290066	IL 116	LITTLERS CR	2.4 MI W FARMINGTON	101.50	32.00	3248.00	991
0290067	US 24/IL 100	SPOON RIV OVER FLOW	N OF DUNCAN MILLS	91.00	40.00	3640.00	917
0290068	US 24/IL 100	SPOON RIVER	N OF DUNCAN MILLS	717.50	40.00	28700.00	5303

MODEL: Default  
 FILE NAME: p:\projects\p1\illinois\dot\office\dot\documents\dot\4\Project\SD4\_68H27\CAD\Drawings\68H27

USER NAME = Brian,Bouris	DESIGNED -	REVISED -
	DRAWN -	REVISED -
PLOT SCALE = 100,0264" / in.	CHECKED -	REVISED -
PLOT DATE = 2/2/2024	DATE -	REVISED -

**STATE OF ILLINOIS  
DEPARTMENT OF TRANSPORTATION**

**SCHEDULE OF QUANTITIES (NON-INTERSTATE STRUCTURES)**

SCALE: SHEET OF SHEETS STA. TO STA.

F.A.P. RTE.	SECTION	COUNTY	TOTAL SHEETS	SHEET NO.
VAR	D4 DECK SEAL 2024	VAR	12	7
		CONTRACT NO. 68H27		
		ILLINOIS FED. AID PROJECT		

BRIDGE DECK CONCRETE SEALER (NON-INTERSTATE - CONTINUED)							
SN	Facility Carried	Feature Crossed	Location	BRIDGE DECK LENGTH (FOOT)	BRIDGE DECK WIDTH (FOOT)	BRIDGE DECK AREA (SQ FT)	PARAPET AREA (SQ FT)
0290072	ILL 41	GALLETT CR	2 MI S OF AVON	76.00	32.00	2432.00	547.2
0290073	US 24/ IL 78	LITTLE SISTER CR	1.3 MI SW IL 78 WYE	79.30	36.00	2854.80	570.96
0290074	US 24/ IL 78	BIG SISTER CR	1.7 MI SW IL 78 WYE	93.50	36.00	3366.00	673.2
0290075	IL 116	DRAINAGE AREA	5.5 MI W FARMINGTON	48.00	32.00	1536.00	345.6
0720007	US 24 & ILL 9	DRY RUN	GLASFORD JCT W US24	22.00	51.00	1122.00	158.4
0720014	ILL 29	SENECHWINE CR	N EDGE CHILLICOTHE	220.00	40.00	8800.00	1584
0720016	SB ILL 29	DICKISON RUN CREEK	0.5 MI N MOSSVILLE	204.00	40.00	8160.00	1489
0720033	US 150	KICKAPOO CREEK	6 MI E OF BRIMFIELD	184.00	33.00	6072.00	0
0720034	ILL 90	PRINCE RUN	W EDGE OF PRINCEVILLE	26.00	32.00	832.00	112
0720035	ILL 90	BRANCH KICKAPOO CR	5 MI E OF PRINCEVILLE	26.00	32.00	832.00	112
0720042	ILL 8	BN RR (094069E)	AT OAK HILL	138.10	32.00	4416.00	966
0720136	US 24 & ILL 9	LITTLE LAMARSH CREEK	1 MI W OF MAPLETON	122.00	42.50	5185.00	0
0720140	US 150	ILL 6	0.25 MI E OF IL 91	226.80	80.70	18302.76	7961
0720141	NB ILL 6	HOERR'S POND	0.7 MI N OF US 150	105.00	40.00	4200.00	735
0720142	SB ILL 6	HOERR'S POND	0.7 MI N OF US 150	105.00	40.00	4200.00	725
0720144	SB ILL 6	FAS387(CHR52)RADNOR	CTR S1/2-36-T10NR7E	57.00	40.00	2280.00	430
0720145	NB ILL 6	FAS 387(CHR52)Radnor	CTR S-1/2-36-T10NR7E	57.00	40.00	2280.00	410
0720146	FAU 6584-ALLEN RD	ILL 6	CTR-S1/2-31-T10NR8E	267.00	66.00	17622.00	1922.4
0720147	IL 40	IL 6	CTR-32-T10NR8E	252.00	87.20	21974.40	5708
0720148	MOSSVILLE RD-CH D31	ILL 6	.35M W OF ILL 29	221.00	40.00	8840.00	3182
0720149	ILL 29 SPUR	ILL 6 & RAMP	0.4 MI W OF MOSSVILL	297.00	52.00	15444.00	5456
0720154	US 150	UPRR 175626N-MP73.04	1.3MI E. IL6 & US150	169.00	82.00	13858.00	1216.8
0720155	ILL 91	KICKAPOO CR	1.5 MI S OF DUNLAP	195.00	34.00	6630.00	1365
0720160	ILL 78	KICKAPOO CREEK TRIB	2.1 M N OF ILL 116	84.00	32.00	2688.00	588
0720161	IL 91	FARGO RUN	1 MI N OF US 150	54	32	1728	378
0720162	ILL 8	WALNUT CREEK	0.5 MI E OF ILL 78	118	39	4602	826

MODEL: Default  
FILE NAME: p:\1\116050-00\benlby.com\PIWDOT\Documents\DOT\_Offices\District\_4\Projects\D4\_68H27\CAD\Drawings\68H27

USER NAME = Brian,Bouris	DESIGNED -	REVISED -	<b>STATE OF ILLINOIS DEPARTMENT OF TRANSPORTATION</b>	<b>SCHEDULE OF QUANTITIES (NON-INTERSTATE STRUCTURES)</b>			F.A.P RTE.	SECTION	COUNTY	TOTAL SHEETS	SHEET NO.	
PLOT SCALE = 100,0264 " / in.	DRAWN -	REVISED -					VAR	D4 DECK SEAL 2024	VAR	12	8	
PLOT DATE = 2/2/2024	CHECKED -	REVISED -		SCALE:	SHEET	OF	SHEETS	STA.	TO	STA.	ILLINOIS	FED. AID PROJECT
	DATE -	REVISED -		CONTRACT NO. 68H27								

BRIDGE DECK CONCRETE SEALER (NON-INTERSTATE - CONTINUED)							
SN	Facility Carried	Feature Crossed	Location	BRIDGE DECK LENGTH (FOOT)	BRIDGE DECK WIDTH (FOOT)	BRIDGE DECK AREA (SQ FT)	PARAPET AREA (SQ FT)
0720164	ILL 8	NIXON RUN CREEK	4.75 MI W OF EDWARDS	119.00	39.00	4641.00	857
0720165	ILL 8	WARSAW RUN	1.75 MI W OF EDWARDS	92.00	33.00	3036.00	699
0720166	ILL 8	KICKAPOO CR. TRIB.	W. EDGE OF EDWARDS	55.00	33.00	1815.00	385
0720169	IL 8	UP RR	POTTSTOWN	312.00	36.00	11232.00	2340
0720188	ILL 91	NORTH CREEK	1 MI N PRINCEVILLE	91.00	32.00	2912.00	683
0720198	ILL 29	IL RIVER TRIBUTARY	.1 MI S MOSSVILLE RD	76.00	84.00	6384.00	547.2
0720201	FAU 6578-AIRPORT RD	UPRR & KICKAPOO TRIB	SW EDGE PEORIA CL	330.00	64.00	21120.00	2590
0720226	IL 29	BOYD'S HOLLOW	0.5MI S of MOSSVILLE	61.00	84.00	5124.00	439.2
0720227	ILL 8	BIG HOLLOW CREEK	.75 MI N POTTSTOWN	138.00	46.00	6348.00	1246
0720228	US 24 & ILL9	LAMARSH CREEK	WHEELER RD & US 24	215.00	94.00	20210.00	1785
0720229	ILL 8	KICKAPOO CREEK	.5 MI W OF EDWARDS	359.70	32.00	11510.40	2589.84
0720247	ILL 90 AND 91	PRINCE CREEK	.25 MI E PRINCEVILLE	63.70	36.00	2293.20	458.64
1020007	US 24	WALNUT CREEK	0.5 MI W OF ILL 117	169.00	32.00	5408.00	2112.5
1020008	US 24	PANTHER CREEK	4.2 MI W OF I39/US51	241.00	40.10	9664.10	1768.9
1020018	ILL 117 IN EUREKA	WALNUT CREEK	4.22 MI S OF ILL 116	43.00	39.20	1685.60	0
1020032	ILL 89	PARTRIDGE CREEK	2.95 MI N OF ILL 116	26.00	40.00	1040.00	462
1020041	ILL 117	MILL CR	3.6 MI S. OF US 24	80.00	30.50	2440.00	714.4
1020045	ILL 89	RICHLAND CREEK	5.35 MI N OF ILL 116	85.00	32.60	2771.00	0
1020046	US 24	BNSF RR	W OF EUREKA	230.00	44.20	10166.00	1911.3
1020063	ILL 26	RICHLAND CREEK	10.18 MI S OF ILL 17	179.50	44.00	7898.00	1317.5
1020067	ILL 26	SNAG CREEK	7.3 MI S OF ILL 17	90.50	32.10	2905.00	664.3
1020068	FAS 2370(IL 26)	BLUE CREEK	S Edge of Spring Bay	131.50	36.00	4734.00	1201
1020069	IL 251	EAST PANTHER CREEK	6.45 MI S OF ILL 116	119.00	32.00	3808.00	1113
1020080	IL 117	WALNUT CR	1.26 MI S OF US 24	125.00	58.80	6809.50	1409.7
1020081	IL 251 FAS 1360	PANTHER CREEK	3.4 MI S OF IL 116	153.70	32.00	4918.00	1356
1020082	ILL 89	SNAG CREEK	9.5 MI N OF ILL 116	80.70	30.00	2421.00	845
<b>SUBTOTAL</b>						<b>480,438.76</b>	<b>103,449.34</b>
<b>TOTAL</b>						<b>583,888.10</b>	

MODEL: Defaul  
 FILE NAME: p:\illinois-pw\dot\Documents\DOT\_Offices\District\_4\Projects\D4\_68H27\CAD\Drawings\CAD\Sheets\68H27

USER NAME = Brian.Bouris	DESIGNED -	REVISED -	<b>STATE OF ILLINOIS DEPARTMENT OF TRANSPORTATION</b>	<b>SCHEDULE OF QUANTITIES (NON-INTERSTATE STRUCTURES)</b>			F.A.P RTE.	SECTION	COUNTY	TOTAL SHEETS	SHEET NO.
PLOT SCALE = 100,0264' / in.	DRAWN -	REVISED -					VAR	D4 DECK SEAL 2024	VAR	12	9
PLOT DATE = 2/2/2024	CHECKED -	REVISED -		SCALE:	SHEET	OF	SHEETS	STA.	TO STA.	ILLINOIS FED. AID PROJECT CONTRACT NO. 68H27	
	DATE -	REVISED -									

BRIDGE DECK CONCRETE SEALER (OFF SYSTEM)							
SN	Facility Carried	Feature Crossed	Location	BRIDGE DECK LENGTH (FOOT)	BRIDGE DECK WIDTH (FOOT)	BRIDGE DECK AREA (SQ FT)	PARAPET AREA (SQ FT)
<b>90% FEDERAL - 10% STATE</b>							
0720070	GILLES RD	I-74	1.5 MI E OF KICKAPOO	230.00	20.00	4600.00	1825
0720071	HEINZ ROAD	I-74	3 MI W OF PEORIA	225.00	24.00	5400.00	1950
0720184	ELLIS AVE	I-74	.65 MI E UNIVERSITY	298.00	41.00	12218.00	2086
0720192	BROADWAY ST	I-74 & DRY RUN CRK	.3 MI E UNIVERSITY	262.00	40.00	10480.00	1830
1020034	COUNTY RD-TR 134	I-74	2.9 MI E OF ILL 117	217.00	24.10	5229.70	1562.4
1020048	TR 41	I-39, US 51	3 MI N OF ILL 116	297.00	34.30	10187.10	2180
1020050	TR 95	I-39, US 51	2 MI S OF ILL 116	228.00	28.00	6384.00	1673.2
1020051	TR 103	I-39, US 51	3.0 MI S OF ILL 116	230.00	28.00	6440.00	1688.2
1020057	TR 165	I-39, US 51	1 MI N OF US 24	231.00	30.10	6953.10	1695.5
1020060	TR 207	I-39, US 51	2 MI S OF US 24	227.00	30.00	6810.00	1666.2
1020062	TR 229	I-39, US 51	5.2 MI S OF US 24	220.00	30.00	6600.00	1614.8
<b>SUBTOTAL</b>						<b>81,301.90</b>	<b>19,771.30</b>
<b>TOTAL</b>						<b>101,073.20</b>	

MODEL: Default  
 FILE NAME: p:\illinois\ben\by.com\p\dot\Documents\DOT\_Offices\District\_4\Projects\I-74\_68H27\CAD\Drawings\68H27

USER NAME = Brian.Bouris	DESIGNED -	REVISED -
	DRAWN -	REVISED -
PLOT SCALE = 100.0264' / in.	CHECKED -	REVISED -
PLOT DATE = 2/2/2024	DATE -	REVISED -

**STATE OF ILLINOIS  
DEPARTMENT OF TRANSPORTATION**

**SCHEDULE OF QUANTITIES (OFF SYSTEM)**

SCALE: SHEET OF SHEETS STA. TO STA.

F.A.P. RTE.	SECTION	COUNTY	TOTAL SHEETS	SHEET NO.
VAR	D4 DECK SEAL 2024	VAR	12	10
CONTRACT NO. 68H27				
ILLINOIS FED. AID PROJECT				

BRIDGE DECK CONCRETE SEALER (OFF SYSTEM)							
SN	Facility Carried	Feature Crossed	Location	BRIDGE DECK LENGTH (FOOT)	BRIDGE DECK WIDTH (FOOT)	BRIDGE DECK AREA (SQ FT)	PARAPET AREA (SQ FT)
<b>80% FEDERAL - 20% STATE</b>							
0290043	PRIVATE ENTR.	THOMPSON LAKE DIT	2 MI N JCT 136 ENT	136.00	13.80	1877.00	1232
<b>SUBTOTAL</b>						<b>1,877.00</b>	<b>1,232.00</b>
<b>TOTAL</b>						<b>3,109.00</b>	

MODEL: Default  
FILE NAME: p:\work\pww\pww.com\pww\DOT Documents\DOT\_0\files\District\_4\Projects\SD1\_68H27\CAD\Drawings\CAD\Sheets\68H27

USER NAME = Brian, Bouris	DESIGNED -	REVISED -
	DRAWN -	REVISED -
PLOT SCALE = 100,0264 ' / in.	CHECKED -	REVISED -
PLOT DATE = 2/2/2024	DATE -	REVISED -

**STATE OF ILLINOIS  
DEPARTMENT OF TRANSPORTATION**

**SCHEDULE OF QUANTITIES (OFF SYSTEM)**

SCALE:      SHEET      OF      SHEETS      STA.      TO STA.

F.A.P. RTE.	SECTION	COUNTY	TOTAL SHEETS	SHEET NO.
VAR	D4 DECK SEAL 2024	VAR	12	11
CONTRACT NO. 68H27				
ILLINOIS FED. AID PROJECT				

MOBILIZATION	
LOCATION	L SUM
JOBSITE	1
TOTAL	1

TRAFFIC CONTROL AND PROTECTION, STANDARD 701406	
LOCATION	L SUM
JOBSITE	1
TOTAL	1

TRAFFIC CONTROL AND PROTECTION, STANDARD 701411	
LOCATION	EACH
JOBSITE	30
TOTAL	30

TRAFFIC CONTROL AND PROTECTION, STANDARD 701602	
LOCATION	L SUM
JOBSITE	1
TOTAL	1

TRAFFIC CONTROL AND PROTECTION, STANDARD 701201	
LOCATION	L SUM
JOBSITE	1
TOTAL	1

TRAFFIC CONTROL AND PROTECTION, STANDARD 701456	
LOCATION	L SUM
JOBSITE	1
TOTAL	1

MODEL: Default  
FILE NAME: p:\illinois-pw-bentley.com\pwwid\Documents\DOT\_Offices\District\_4\Projects\D4\_68H27\CAD\Drawings\68H27

USER NAME = Brian,Bouris	DESIGNED -	REVISED -
	DRAWN -	REVISED -
PLOT SCALE = 100,0264' / in.	CHECKED -	REVISED -
PLOT DATE = 2/2/2024	DATE -	REVISED -

**STATE OF ILLINOIS  
DEPARTMENT OF TRANSPORTATION**

SCHEDULE OF QUANTITIES			
SCALE:	SHEET	OF SHEETS	STA. TO STA.

F.A.P. RTE.	SECTION	COUNTY	TOTAL SHEETS	SHEET NO.
VAR	D4 DECK SEAL 2024	VAR	12	12
			CONTRACT NO. 68H27	
		ILLINOIS	FED. AID PROJECT	