

INDEX OF SHEETS

1. COVER SHEET
2. GENERAL NOTES
3. SUMMARY OF QUANTITIES
4. TYPICAL SECTION
5. GENERAL PLAN AND ELEVATION FOR STRUCTURE NO. 046-0108
6. GENERAL PLAN AND ELEVATION - REMOVAL FOR STRUCTURE NO. 046-0108
7. GENERAL PLAN AND ELEVATION - RIPRAP FOR STRUCTURE NO. 046-0108
8. TEMPORARY INFORMATION ONLY

HIGHWAY STANDARDS

- | | |
|-----------|---|
| 000001-08 | STANDARD SYMBOLS, ABBREVIATIONS AND PATTERNS |
| 001006 | DECIMAL OF AN INCH AND OF A FOOT |
| 701001-02 | OFF-ROAD OPERATIONS 2L, 2W, MORE THAN 15' AWAY |
| 701006-05 | OFF-ROAD OPERATIONS 2L, 2W, 15' TO 24" FROM PAVEMENT EDGE |
| 701201-05 | LANE CLOSURE, 2L, 2W, DAY ONLY, FOR SPEEDS ≥ 45 MPH |
| 701301-04 | LANE CLOSURE, 2L, 2W, SHORT TIME OPERATIONS |
| 701901-09 | YES |

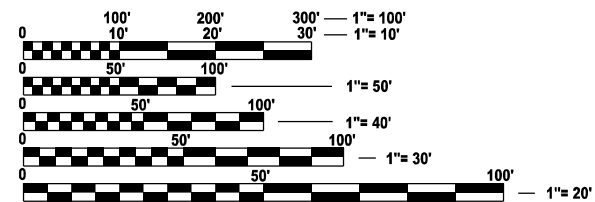
**STATE OF ILLINOIS
DEPARTMENT OF TRANSPORTATION**

**PROPOSED
HIGHWAY PLANS**

**F.A.S. ROUTE 1323 (IL 115)
SECTION (103BR)SCR
SCOUR /EROSION REPAIRS
KANKAKEE COUNTY**

PROJECT LOCATION
STRUCTURE NO. 046-0108
CARRYING F.A.S. ROUTE 1323 (IL 115)
OVER CRANE CREEK
0.2 MI. WEST OF BUCKINGHAM

C-93-041-24



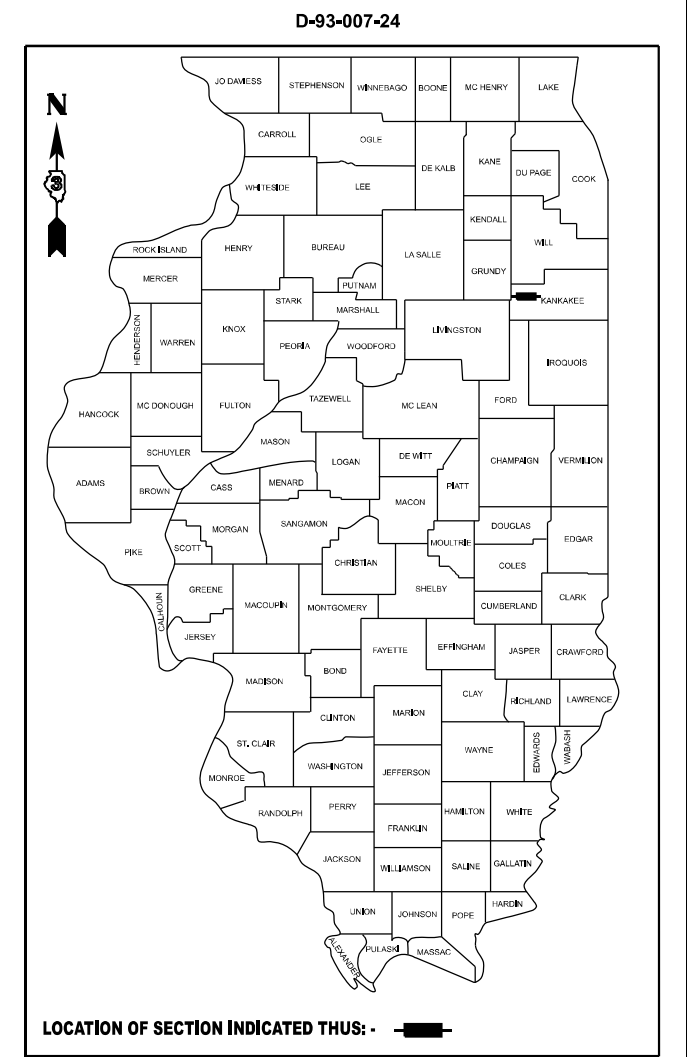
FULL SIZE PLANS HAVE BEEN PREPARED USING STANDARD ENGINEERING SCALES. REDUCED SIZED PLANS WILL NOT CONFORM TO STANDARD SCALES. IN MAKING MEASUREMENTS ON REDUCED PLANS, THE ABOVE SCALES MAY BE USED.

J.U.L.I.E.
JOINT UTILITY LOCATION INFORMATION FOR EXCAVATION
1-800-892-0123
OR 811

PROJECT ENGINEER: YOGESH PATEL P.E.
UNIT CHIEF: RON WOODSHANK
DISTRICT 3 (815) 434-6131
CONTRACT NO. 66N96



F.A.S. RTE.	SECTION	COUNTY	TOTAL SHEETS	SHEET NO.
1323	(103BR)SCR	KANKAKEE	8	1
		ILLINOIS	CONTRACT NO. 66N96	



FUNCTIONAL CLASSIFICATION
RURAL MAJOR COLLECTOR
F.A.S. ROUTE 1323 (IL 115)
2021 ADT = 575
P.V. 82.6 S.U. % 10.4 M.U. 7.0%

STATE OF ILLINOIS
DEPARTMENT OF TRANSPORTATION

SUBMITTED February 06, 2024

Stephen M. Trainor
REGIONAL ENGINEER

March 22, 2024
Scott A. Etkin
ENGINEER OF DESIGN AND ENVIRONMENT

March 22, 2024
Stephen M. Trainor
DIRECTOR OF HIGHWAYS PROJECT IMPLEMENTATION

**PRINTED BY THE AUTHORITY
OF THE STATE OF ILLINOIS**

GENERAL NOTES

ALL EXCAVATED MATERIAL, WHICH INCLUDES DIGGING OR GRADING OF ANY SOIL OR FILL MATERIAL, WITH THE EXCEPTION OF AGGREGATE FILLS, MUST BE INCORPORATED WITHIN THE IDOT RIGHT OF WAY.

THE FOLLOWING RATES OF APPLICATION HAVE BEEN USED IN CALCULATING PLAN QUANTITIES:

RIPRRAP, CLASS A4	1.36	TONS / CU YD
	0.6	TONS / SQ YD

MEMBERS OF JULIE KNOWN TO BE WITHIN THE LIMITS OF THE IMPROVEMENTS ARE

- COMED
- FRONTIER COMMUNICATIONS
- METRO COMMUNICATIONS

COMMITMENTS

NONE

**STATE OF ILLINOIS
DEPARTMENT OF TRANSPORTATION
DISTRICT THREE
AS BUILT INFORMATION**

SUPERVISING CONSTRUCTION FIELD ENGINEER

RESIDENT ENGINEER / TECHNICIAN

**START & END DATES
OF CONSTRUCTION:**

INSPECTORS:

**STATE OF ILLINOIS
DEPARTMENT OF TRANSPORTATION**

GENERAL NOTES

SCALE: SHEET 1 OF 1 SHEETS STA. TO STA.

F.A.S. RTE.	SECTION	COUNTY	TOTAL SHEETS	SHEET NO.
1323	(103BR)SCR	KANKAKEE	8	2
CONTRACT NO. 66N96				
ILLINOIS FED. AID PROJECT				

MODEL: D:\info\...
FILE NAME: ...

USER NAME = ronald.woodshank	DESIGNED - RW	REVISED -
DRAWN - RW	CHECKED - YP	REVISED -
PLOT SCALE = 100.00' / in.	DATE - 8/25/2023	REVISED -
PLOT DATE = 1/10/2024		

CODE NO.	ITEM	UNIT	TOTAL QUANTITY	CONSTRUCTION CODE
				CONTRACT MAINTENANCE 100% STATE BRIDGE 0048 S.N. 046-0108
28100107	STONE RIPRAP, CLASS A4	SQ YD	55	55
28100807	STONE DUMPED RIPRAP, CLASS A4	TON	33	33
28200200	FILTER FABRIC	SQ YD	55	55
59300100	CONTROLLED LOW-STRENGTH MATERIAL	CU YD	3	3
67100100	MOBILIZATION	L SUM	1	1
70100450	TRAFFIC CONTROL AND PROTECTION, STANDARD 701201	L SUM	1	1
X0323265	REMOVE EXISTING RIPRAP	SQ YD	55	55
X0324028	GROUT FOR USE WITH RIPRAP	CU YD	10	10
Z0030850	TEMPORARY INFORMATION SIGNING	SQ FT	42	42

MODEL: D:\info\...
 FILE NAME: ...

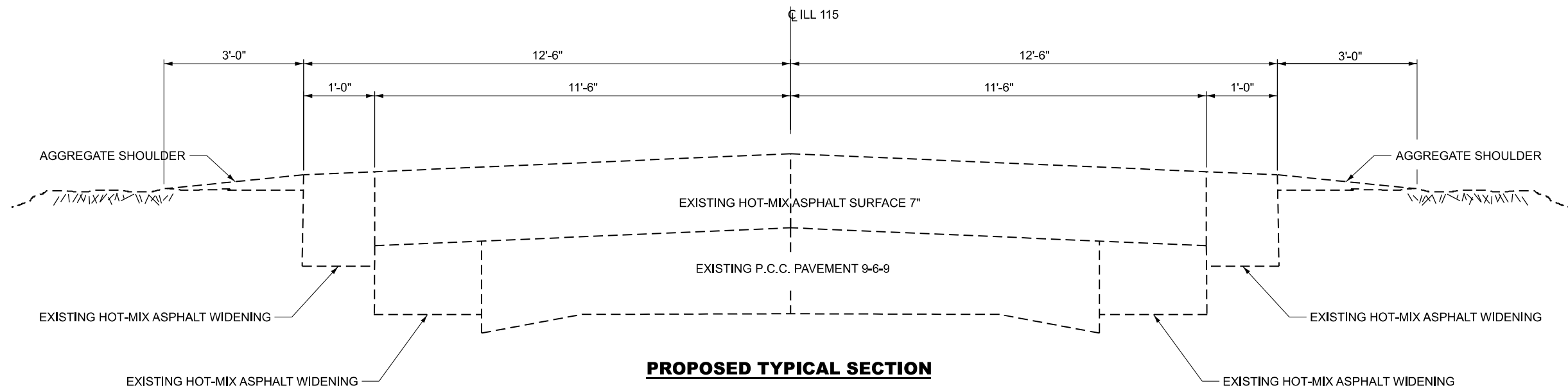
USER NAME = ronald.woodshank	DESIGNED - RW	REVISED -
	DRAWN - RW	REVISED -
PLOT SCALE = 100.00' / in.	CHECKED - YP	REVISED -
PLOT DATE = 1/8/2024	DATE - 8/25/2023	REVISED -

**STATE OF ILLINOIS
DEPARTMENT OF TRANSPORTATION**

SUMMARY OF QUANTITIES

SCALE: SHEET 1 OF 1 SHEETS STA. TO STA.

F.A.S. RTE. 1323	SECTION (103BR)SCR	COUNTY KANKAKEE	TOTAL SHEETS 8	SHEET NO. 3
CONTRACT NO. 66N96			ILLINOIS FED. AID PROJECT	



MODEL: D:\info\...
 FILE NAME: ...

USER NAME = ronald.woodshank	DESIGNED - RW	REVISED -
	DRAWN - RW	REVISED -
PLOT SCALE = 100.00' / in.	CHECKED - YP	REVISED -
PLOT DATE = 1/8/2024	DATE - 8/25/2023	REVISED -

STATE OF ILLINOIS
DEPARTMENT OF TRANSPORTATION

TYPICAL SECTION

SCALE: SHEET 1 OF 1 SHEETS STA. TO STA.

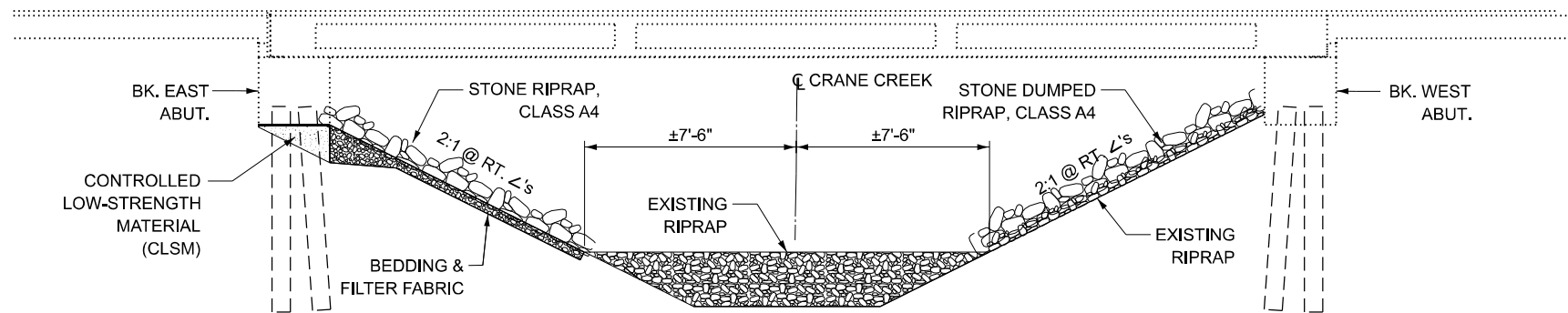
F.A.S. RTE.	SECTION	COUNTY	TOTAL SHEETS	SHEET NO.
1323	(103BR)SCR	KANKAKEE	8	4
CONTRACT NO. 66N96				
ILLINOIS FED. AID PROJECT				

GENERAL NOTES

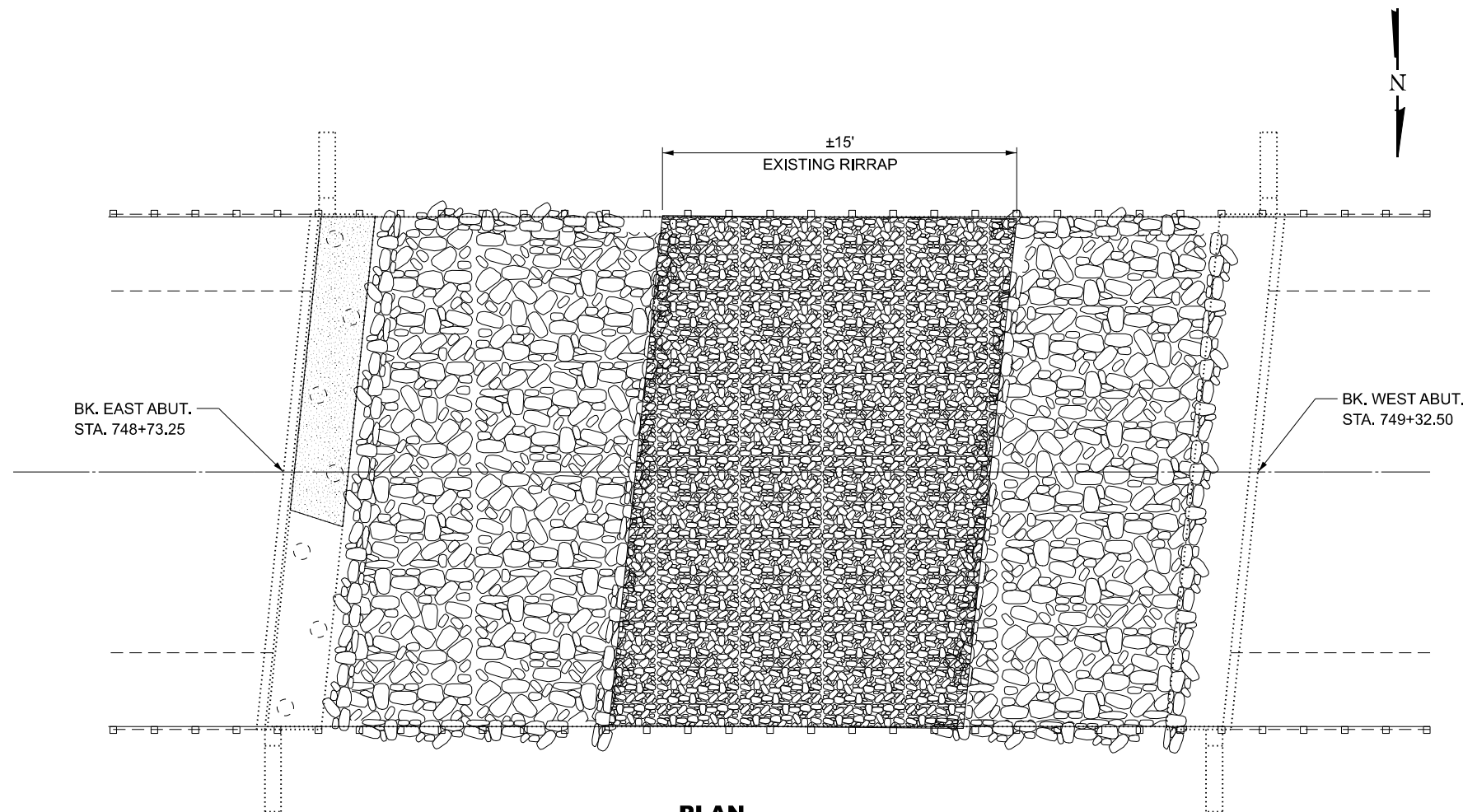
STONE RIPRAP, CLASS A4 SHALL BE PLACED AT THE EAST ABUTMENT.

STONE DUMPED RIPRAP, CLASS A4 SHALL BE PLACED AT THE WEST ABUTMENT.

"GROUT FOR RIPRAP" SHALL BE PLACED AT BOTH ABUTMENTS FOR RIPRAPED SLOPES.



ELEVATION



**PLAN
STRUCTURE NO. 046-0108**

TOTAL BILL OF MATERIAL

ITEM	UNIT	TOTAL
CLEARING (SPECIAL)	L SUM	1
REMOVE EXISTING RIPRAP	SQ YD	55
CONTROLLED LOW-STRENGTH MATERIAL	CU YD	3
STONE BEDDING MATERIAL	TON	43
STONE RIPRAP, CLASS A4	SQ YD	55
STONE DUMPED RIPRAP, CLASS A4	SQ YD	55
FILTER FABRIC	SQ YD	55
GROUT FOR USE WITH RIPRAP	CU YD	14

MODEL: D:\info\...
 FILE NAME: ...
 PROJECT: ...
 DATE: 1/8/2024

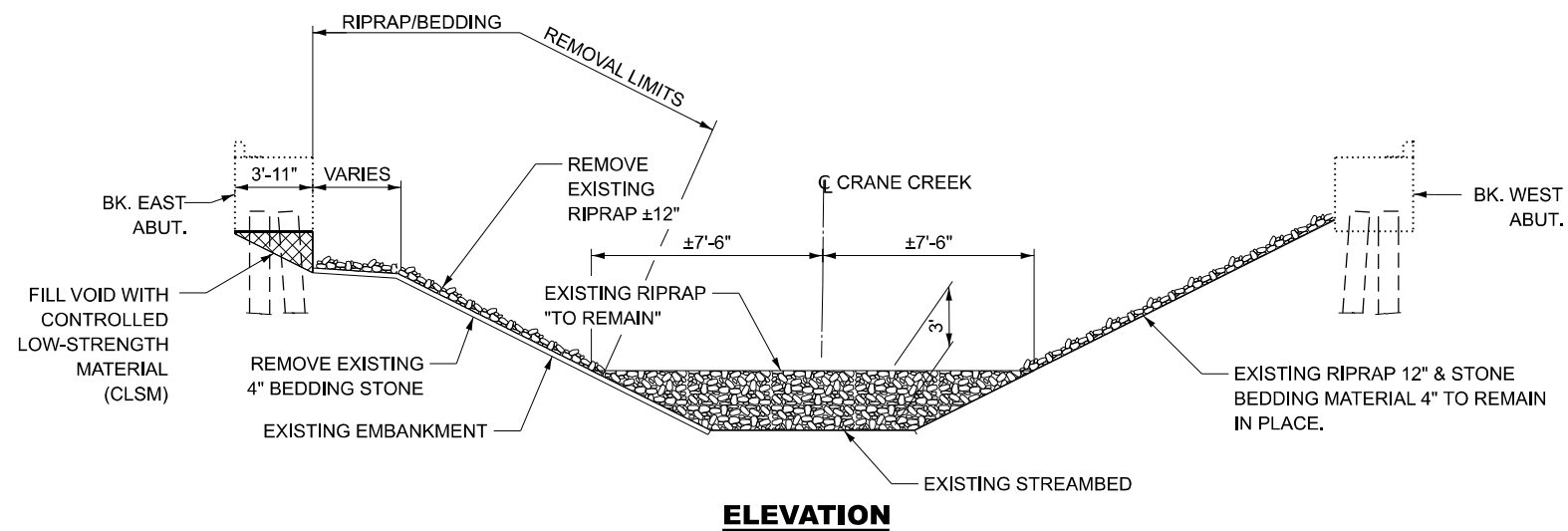
USER NAME = ronald.woodshank	DESIGNED - RW	REVISED -
DRAWN - RW	REVISIONS -	
PLOT SCALE = 100.00' / 1"l	CHECKED - YP	REVISIONS -
PLOT DATE = 1/8/2024	DATE - 8/25/2023	REVISIONS -

**STATE OF ILLINOIS
DEPARTMENT OF TRANSPORTATION**

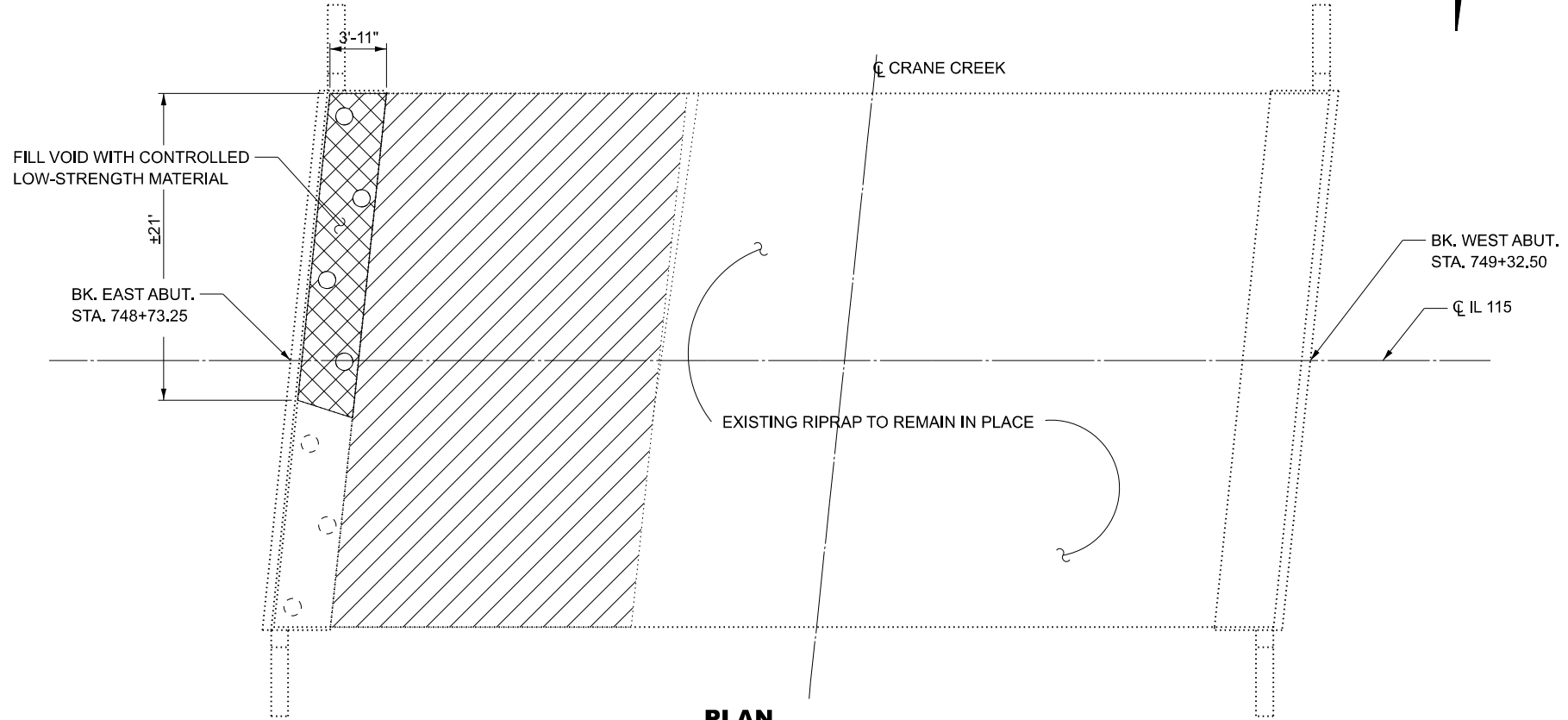
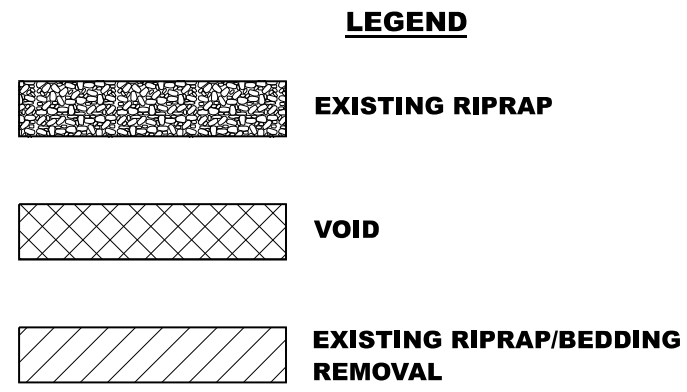
**GENERAL PLAN AND ELEVATION
FOR STRUCTURE NO. 046-0108**

SCALE: SHEET 1 OF 1 SHEETS STA. TO STA.

F.A.S. RTE.	SECTION	COUNTY	TOTAL SHEETS	SHEET NO.
1323	(103BR)SCR	KANKAKEE	8	5
CONTRACT NO. 66N96				
ILLINOIS FED. AID PROJECT				



ELEVATION



PLAN
STRUCTURE NO. 046-0108

MODEL: D:\info...
 FILE NAME: ...

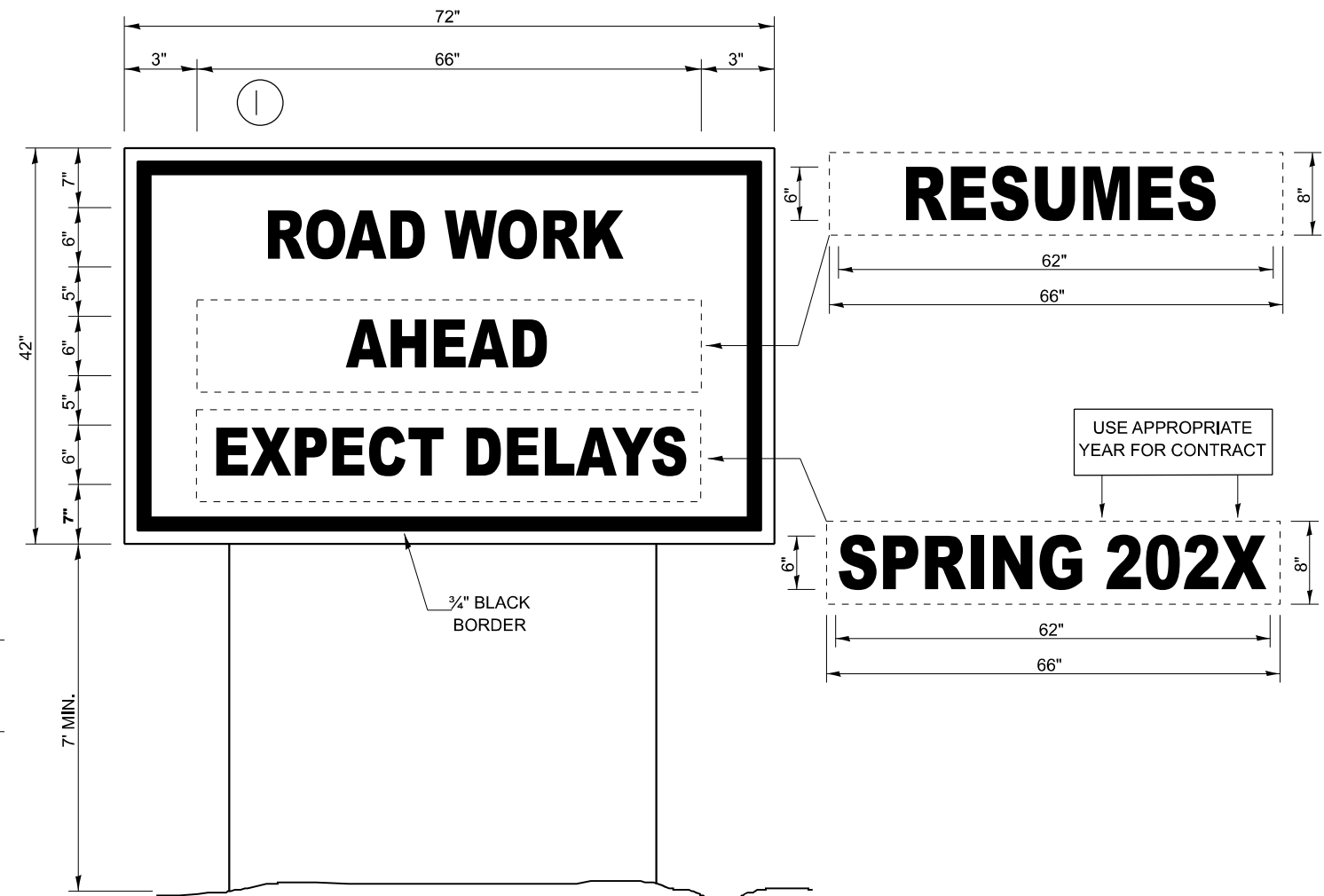
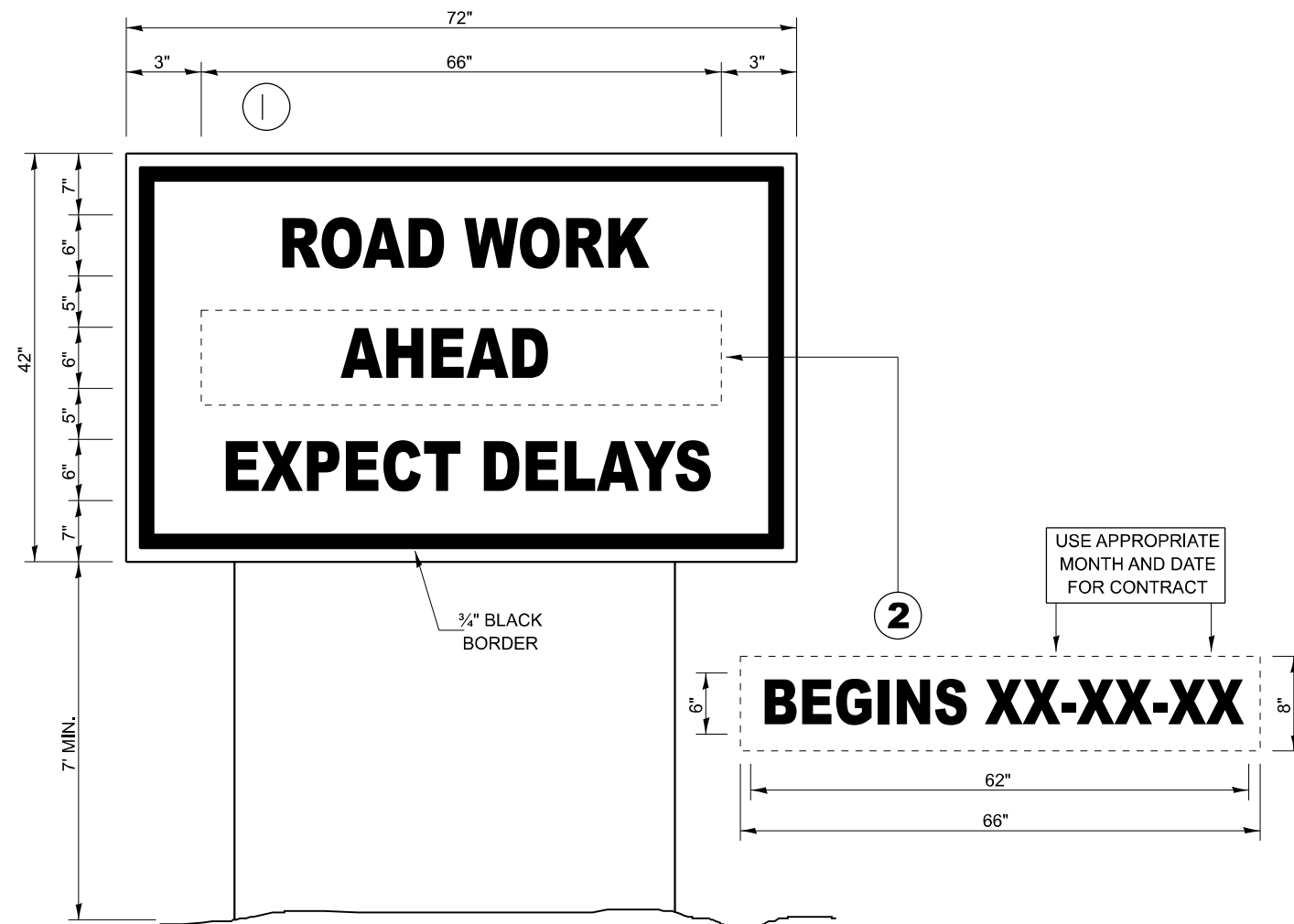
USER NAME = ronald.woodshank	DESIGNED - RW	REVISED -
DRAWN - RW	CHECKED - YP	REVISED -
PLOT SCALE = \$SCALE\$	DATE - 8/25/2023	REVISED -
PLOT DATE = 3/8/2024		

STATE OF ILLINOIS
DEPARTMENT OF TRANSPORTATION

GENERAL PLAN AND ELEVATION - REMOVAL
FOR STRUCTURE NO. 046-0108

SCALE: SHEET 1 OF 1 SHEETS STA. TO STA.

F.A.S. RTE. 1323	SECTION (103BR)SCR	COUNTY KANKAKEE	TOTAL SHEETS 8	SHEET NO. 6
ILLINOIS FED. AID PROJECT			CONTRACT NO. 66N96	



TEMPORARY INFORMATION SIGNING

WINTER SHUT DOWN SIGNING

NOTES:

- USE 6" D BLACK LETTERING ON FLOURESENT ORANGE BACKGROUND.
- ERECT SIGNS AT LOCATIONS IN ADVANCE OF THE "ROAD CONSTRUCTION AHEAD" SIGNS AS DIRECTED BY THE ENGINEER.
- ERECT SIGN ① WITH INSTALLED PANEL ② A MINIMUM OF ONE WEEK PRIOR TO THE START OF THE LANE CLOSURE.
- REMOVE PANEL ② ON THAT DATE.
- SEE SPECIAL PROVISION "TEMPORARY INFORMATION SIGNING" FOR ADDITIONAL INFORMATION.
- WILL BE PAID FOR PER SQ FT AS "TEMPORARY INFORMATION SIGNING". EACH SIGN = 21 SQ FT AND THE DATE PANEL ② WILL NOT BE MEASURED SEPARATELY FOR PAYMENT.

STATE OF ILLINOIS
DEPARTMENT OF TRANSPORTATION

TEMPORARY INFORMATION SIGNING

F.A.S. RTE.	SECTION	COUNTY	TOTAL SHEETS	SHEET NO.
1323	(103BR)SCR	KANKAKEE	8	8
CONTRACT NO. 66N96				
ILLINOIS FED. AID PROJECT				

SCALE: SHEET 1 OF 1 SHEETS STA. TO STA.