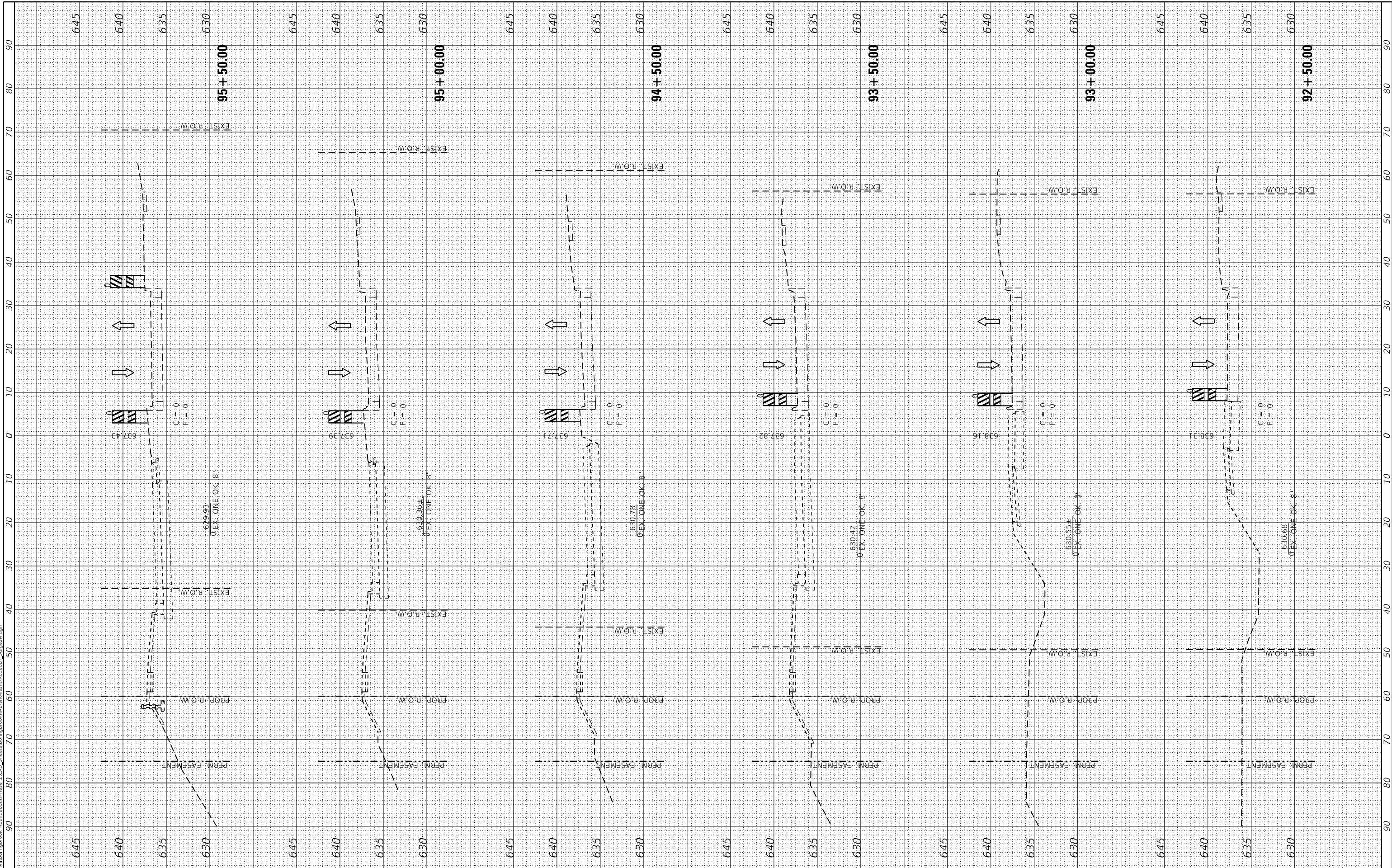


FINAL SURVEY NO.	SURVEYED	BY	DATE
NOTE BOOK NO.	PLOTTED		
AREAS CHECKED	TEMPLATE		
	AREAS CHECKED		

ORIGINAL SURVEY NO.	SURVEYED	BY	DATE
NOTE BOOK NO.	PLOTTED		
AREAS CHECKED	TEMPLATE		
	AREAS CHECKED		

MODEL: \$MODELNAME\$  
 FILE NAME: P:\Civil\Bolingbrook Roundabout\Phase 2\CAD\_Sheets\Bolingbrook Roundabout\Stage 2A.dgn



**The Upchurch Group**  
 architects engineers surveyors  
 Professional Design Firm Corporation  
 123 North 15th Street  
 Manassas, VA 20108  
 Phone: 317.253.3177  
 License No. 184-003401  
 e-mail: upchurchgroup@upchurchgroup.com

USER NAME = Sta10  
 TUG PROJECT NO. 3115011-01  
 PLOT SCALE = 20.0000 ' / in.  
 PLOT DATE = 2/12/2019

DESIGNED - SJF  
 DRAWN - SAE  
 CHECKED - SJF  
 DATE -

REVISED -  
 REVISED -  
 REVISED -  
 REVISED -

**RODEO DRIVE ROUNDABOUT AT KINGS ROAD  
 VILLAGE OF BOLINGBROOK, WILL COUNTY, ILLINOIS**

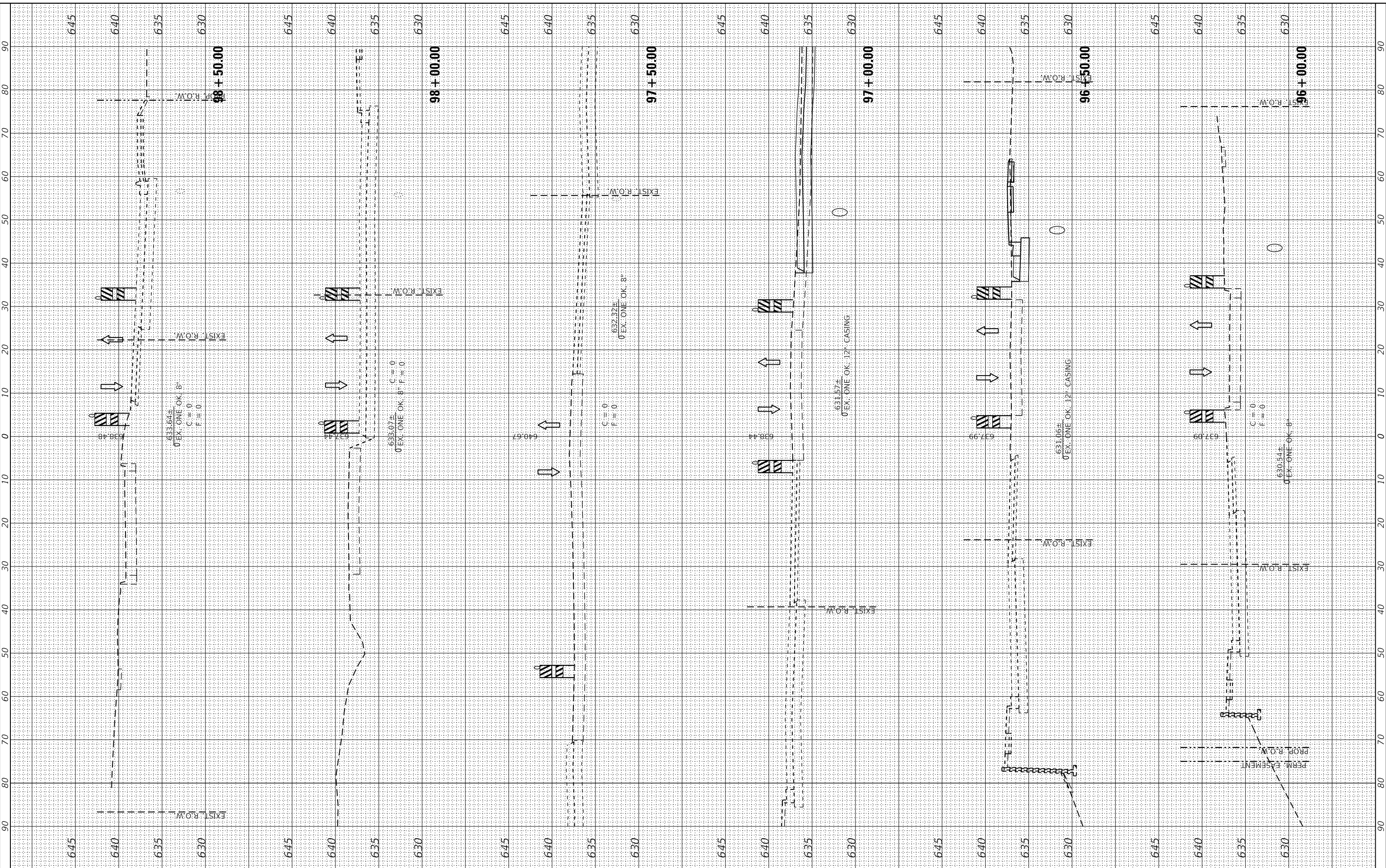
**RODEO DRIVE  
 STAGE 2A CROSS SECTIONS**  
 SCALE: 20.0000 ' / in. SHEET OF SHEETS STA. 92+50.00 TO STA. 95+50.00

F.A.U. RTE.	SECTION	COUNTY	TOTAL SHEETS	SHEET NO.
3767	14-00058-00-CH	WILL	154	101
CONTRACT NO. 61F64				
ILLINOIS FED. AID PROJECT				

FINAL SURVEY	SURVEYED	BY	DATE
NOTE BOOK	PLOTTED		
NO.	TEMPLATE		
	AREAS CHECKED		

ORIGINAL SURVEY	SURVEYED	BY	DATE
NOTE BOOK	PLOTTED		
NO.	TEMPLATE		
	AREAS CHECKED		

MODEL: \$MODELNAME\$  
 FILE NAME: P:\Civil\Bolingbrook Roundabout\Phase 2\CAD\_Sheets\Bolingbrook\Bolingbrook-Rodeo\Stage2A.dgn



**The Upchurch Group**  
 architects engineers surveyors  
 Professional Design Firm Corporation  
 123 North 15th Street  
 Manassas, VA 20108  
 Phone: 703.253.3177  
 License No. 184-003401  
 e-mail: upchurchgroup@upchurchgroup.com

USER NAME = Sta10  
 TUG PROJECT NO. 3115011-01  
 PLOT SCALE = 20.0000 ' / in.  
 PLOT DATE = 2/12/2019

DESIGNED - SJF  
 DRAWN - SAE  
 CHECKED - SJF  
 DATE -

REVISED -  
 REVISED -  
 REVISED -  
 REVISED -

**RODEO DRIVE ROUNDABOUT AT KINGS ROAD  
 VILLAGE OF BOLINGBROOK, WILL COUNTY, ILLINOIS**

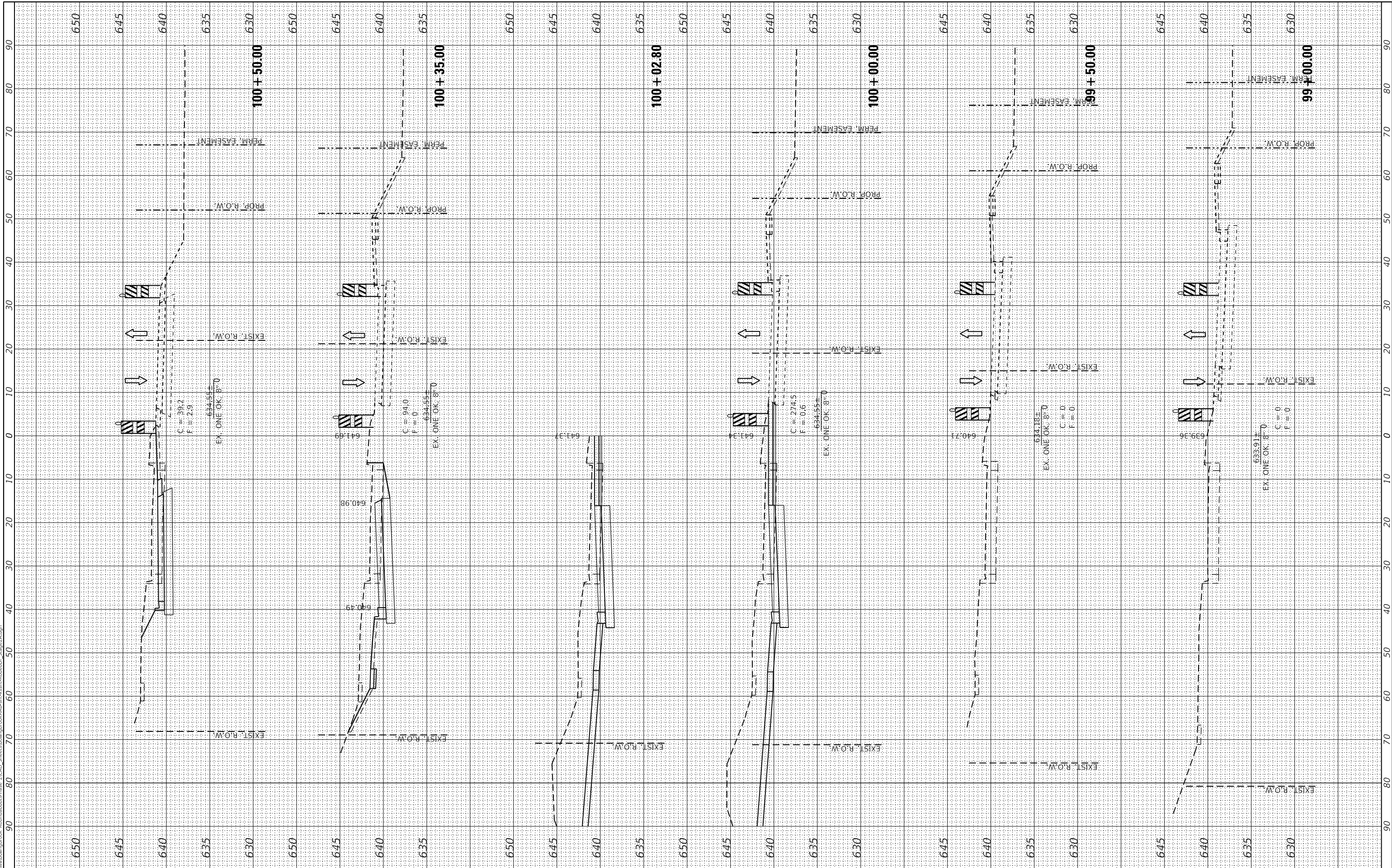
**RODEO DRIVE  
 STAGE 2A CROSS SECTIONS**  
 SCALE: 20.0000 ' / in SHEET OF SHEETS STA. 96+00.00 TO STA. 98+50.00

F.A.U. RTE.	SECTION	COUNTY	TOTAL SHEETS	SHEET NO.
3767	14-00058-00-CH	WILL	154	102
CONTRACT NO. 61F64				
ILLINOIS FED. AID PROJECT				

FINAL SURVEY NO.	SURVEYED	BY	DATE
NOTE BOOK	PLOTTED		
AREAS CHECKED	TEMPLATE		
	AREAS CHECKED		

ORIGINAL SURVEY NO.	SURVEYED	BY	DATE
NOTE BOOK	PLOTTED		
AREAS CHECKED	TEMPLATE		
	AREAS CHECKED		

MODEL: \$MODELNAME\$  
 FILE NAME: P:\011\Bolingbrook Roundabout\Phase 2\CAD\_Sheets\Bolingbrook\RA\Stage2A.dgn



**The Upchurch Group**  
 architects engineers surveyors  
 Professional Design Firm Corporation  
 123 North 15th Street  
 Manassas, VA 20108  
 Phone: 317.253.3177  
 License No. 184-003401  
 e-mail: upchurchgroup@upchurchgroup.com

USER NAME = Sta10  
 TUG PROJECT NO. 3115011-01  
 PLOT SCALE = 20.0000" / in.  
 PLOT DATE = 2/12/2019

DESIGNED - SJF  
 DRAWN - SAE  
 CHECKED - SJF  
 DATE -

REVISED -  
 REVISED -  
 REVISED -  
 REVISED -

**RODEO DRIVE ROUNDABOUT AT KINGS ROAD  
 VILLAGE OF BOLINGBROOK, WILL COUNTY, ILLINOIS**

**RODEO DRIVE  
 STAGE 2A CROSS SECTIONS**  
 SCALE: 20.0000" / in SHEET OF SHEETS STA. 99+00.00 TO STA. 100+50.00


F.A.U. RTE.	SECTION	COUNTY	TOTAL SHEETS	SHEET NO.
3767	14-00058-00-CH	WILL	154	103
CONTRACT NO. 61F64				
ILLINOIS FED. AID PROJECT				



FINAL SURVEY NO.	SURVEYED	BY	DATE
NOTE BOOK	PLOTTED		
AREAS CHECKED	TEMPLATE		
	AREAS CHECKED		

ORIGINAL SURVEY NO.	SURVEYED	BY	DATE
NOTE BOOK	PLOTTED		
AREAS CHECKED	TEMPLATE		
	AREAS CHECKED		

MODEL: \$MODELNAME\$  
 FILE NAME: P:\011\Bolingbrook Roundabout\Phase 2\CAD\_Sheets\Bolingbrook\RA\Stages\Stage2A.dgn



**The Upchurch Group**  
 architects engineers surveyors  
 Professional Design Firm Corporation  
 123 North 15th Street  
 Manassas, VA 20108  
 Phone: 703.755.3177  
 License No. 184-003401  
 e-mail: upchurchgroup@upchurchgroup.com

USER NAME = Sta10  
 TUG PROJECT NO. 3115011-01  
 PLOT SCALE = 20.0000 ' / in.  
 PLOT DATE = 2/12/2019

DESIGNED - SJF  
 DRAWN - SAE  
 CHECKED - SJF  
 DATE -

REVISED -  
 REVISED -  
 REVISED -  
 REVISED -

**RODEO DRIVE ROUNDABOUT AT KINGS ROAD  
 VILLAGE OF BOLINGBROOK, WILL COUNTY, ILLINOIS**

**RODEO DRIVE  
 STAGE 2A CROSS SECTIONS**  
 SCALE: 20.0000 ' / in. SHEET OF SHEETS STA. 101+00.00 TO STA. 103+00.00

F.A.U. RTE.	SECTION	COUNTY	TOTAL SHEETS	SHEET NO.
3767	14-00058-00-CH	WILL	154	104
CONTRACT NO. 61F64				
ILLINOIS FED. AID PROJECT				

FINAL SURVEY NO.	SURVEYED PLOTTED TEMPLATE AREAS CHECKED	BY	DATE

ORIGINAL SURVEY NO.	SURVEYED PLOTTED TEMPLATE AREAS CHECKED	BY	DATE

MODEL: \$MODELNAME\$  
 FILE NAME: P:\willb\brooks Roundabout\Phase 2\CAD\_Sheets\Bollington\Road\Stage2A.dgn

**The Upchurch Group**  
 architects engineers surveyors  
 Professional Design Firm Corporation  
 123 North 15th Street  
 Mankato, IL 61908  
 Phone: 317.253.3177  
 License No. 184-003401  
 e-mail: upchurchgroup@upchurchgroup.com

USER NAME = Sta10  
 TUG PROJECT NO. 3115011-01  
 PLOT SCALE = 20.0000 ' / in.  
 PLOT DATE = 2/12/2019

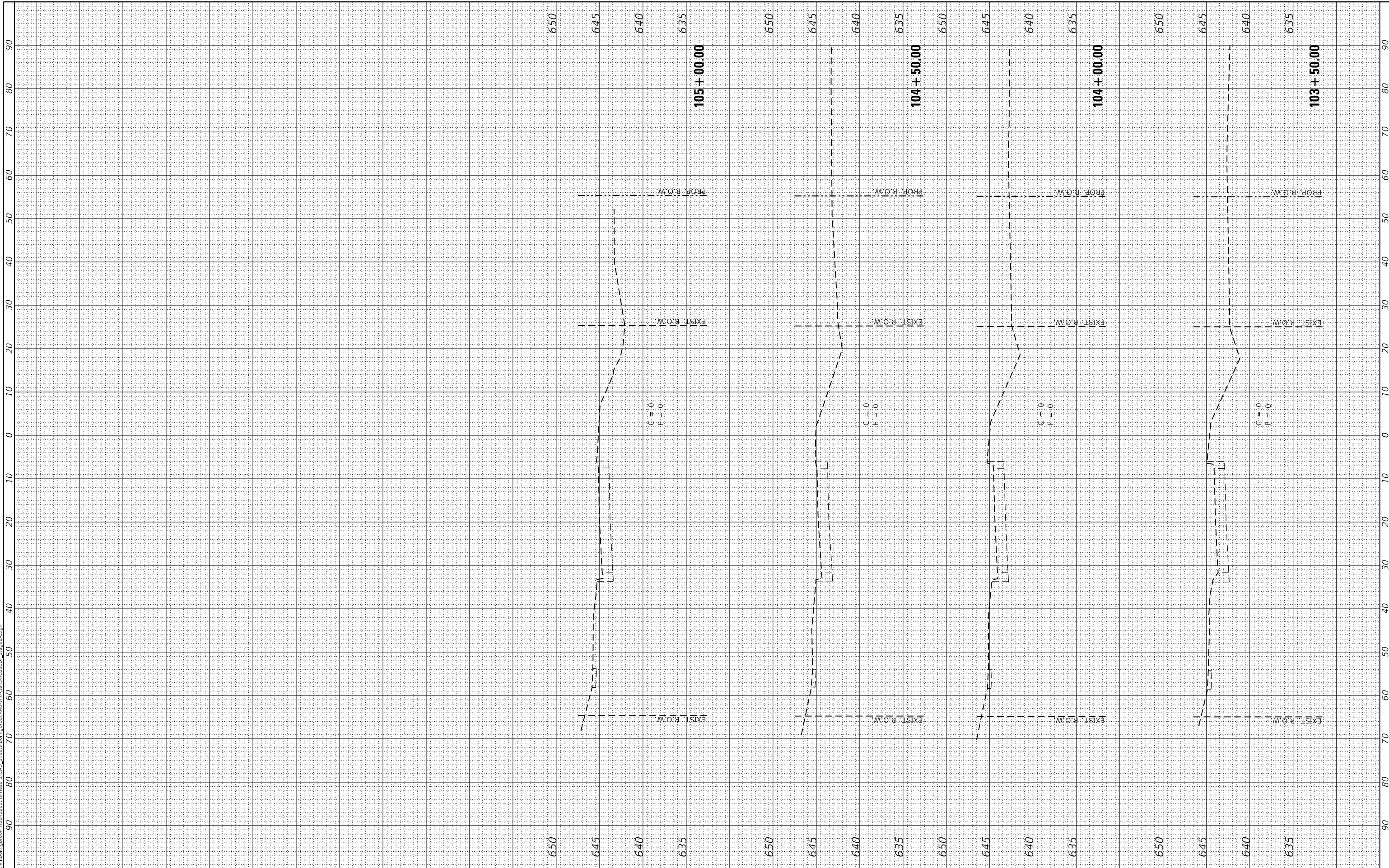
DESIGNED - SJF  
 DRAWN - SAE  
 CHECKED - SJF  
 DATE -

REVISED -  
 REVISED -  
 REVISED -  
 REVISED -

**RODEO DRIVE ROUNDABOUT AT KINGS ROAD  
 VILLAGE OF BOLINGBROOK, WILL COUNTY, ILLINOIS**

**RODEO DRIVE  
 STAGE 2A CROSS SECTIONS**  
 SCALE: 20.0000 ' / in SHEET OF SHEETS STA. 103+50.00 TO STA. 105+00.00

F.A.U. RTE.	SECTION	COUNTY	TOTAL SHEETS	SHEET NO.
3767	14-00058-00-CH	WILL	154	105
CONTRACT NO. 61F64				
ILLINOIS FED. AID PROJECT				

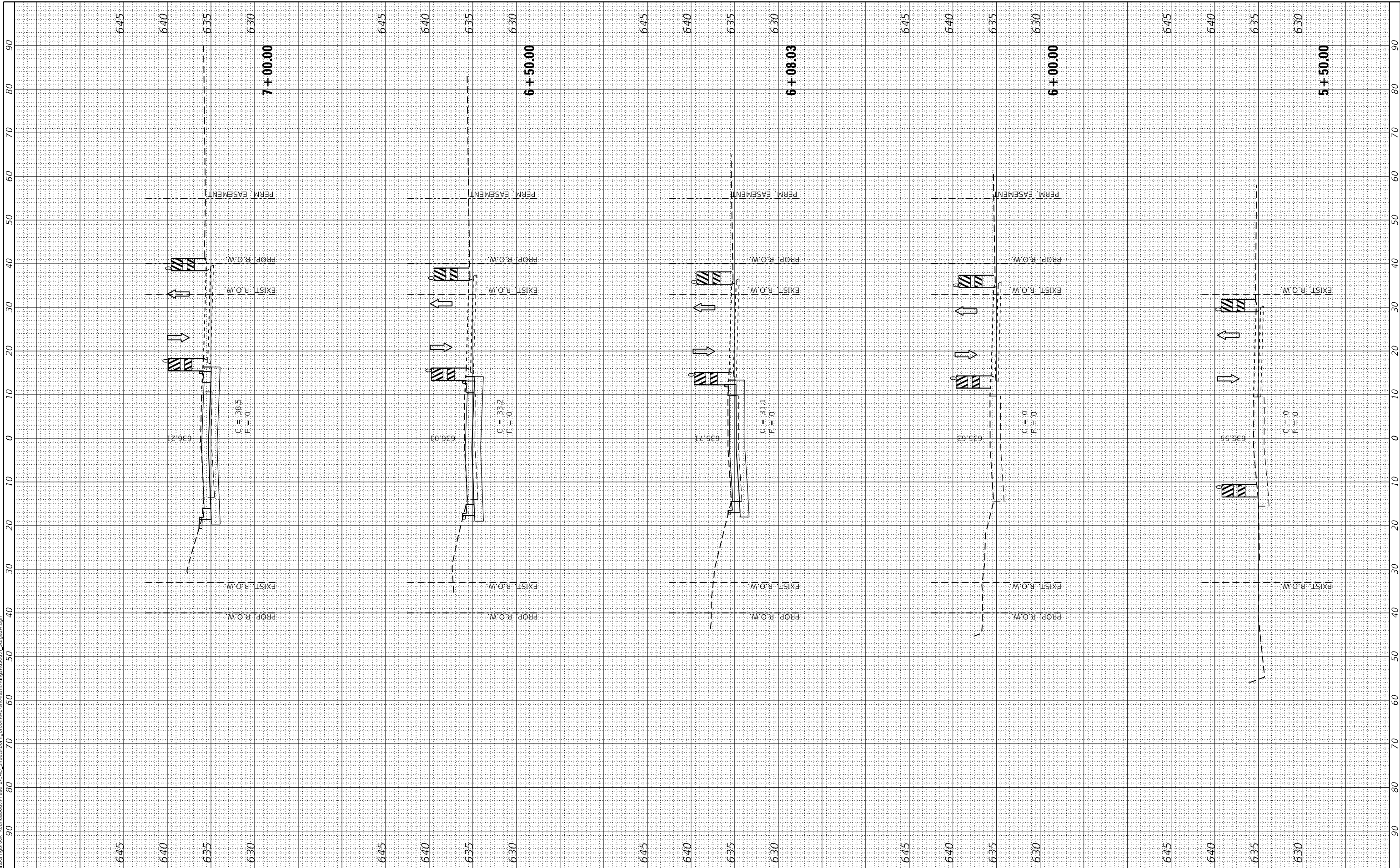




FINAL SURVEY NO.	SURVEYED	BY	DATE
NOTE BOOK	PLOTTED		
AREAS CHECKED	TEMPLATE		
	AREAS CHECKED		

ORIGINAL SURVEY NO.	SURVEYED	BY	DATE
NOTE BOOK	PLOTTED		
AREAS CHECKED	TEMPLATE		
	AREAS CHECKED		

MODEL: \$MODELNAME\$  
 FILE NAME: P:\011\Bolingbrook Roundabout\Phase 2\CAD\_Sheets\Bolingbrook\Bolingbrook\KingsRoad\Stage2A.dwg



**The Upchurch Group**  
 architects engineers surveyors  
 Professional Design Firm Corporation  
 123 North 15th Street  
 Manassas, VA 20108  
 Phone: 317.253.3177  
 License No. 184-003401  
 e-mail: upchurchgroup@upchurchgroup.com

USER NAME = Sta10  
 TUG PROJECT NO. 3115011-01  
 PLOT SCALE = 20.0000 ' / in.  
 PLOT DATE = 2/12/2019

DESIGNED - SJF  
 DRAWN - SAE  
 CHECKED - SJF  
 DATE -

REVISED -  
 REVISED -  
 REVISED -  
 REVISED -

**RODEO DRIVE ROUNDABOUT AT KINGS ROAD  
 VILLAGE OF BOLINGBROOK, WILL COUNTY, ILLINOIS**

**KINGS ROAD SOUTH  
 STAGE 2A CROSS SECTIONS**  
 SCALE: 20.0000 ' / in. SHEET OF SHEETS STA. 5+50.00 TO STA. 7+00.00

F.A.U. RTE.	SECTION	COUNTY	TOTAL SHEETS	SHEET NO.
3767	14-00058-00-CH	WILL	154	107
CONTRACT NO. 61F64				
ILLINOIS FED. AID PROJECT				



FINAL SURVEY NO.	SURVEYED AREAS CHECKED	BY	DATE
NOTE BOOK NO.	PLOTTED AREAS CHECKED		
	TEMPLATE AREAS CHECKED		

ORIGINAL SURVEY NO.	SURVEYED AREAS CHECKED	BY	DATE
NOTE BOOK NO.	PLOTTED AREAS CHECKED		
	TEMPLATE AREAS CHECKED		

MODEL: \$MODELNAME\$  
 FILE NAME: P:\Civil\Bolingbrook Roundabout\Phase 2\CAD\_Sheets\Bolingbrook\Bolingbrook\KingsRoad\South\_Stage2A.dwg

**The Upchurch Group**  
 architects engineers surveyors  
 Professional Design Firm Corporation  
 123 North 15th Street  
 Mankato, IL 61908  
 Phone: 317.253.3177  
 License No. 184-003401  
 e-mail: upchurchgroup@upchurchgroup.com

USER NAME = Sta10  
 TUG PROJECT NO. 31115011-01  
 PLOT SCALE = 20.0000 ' / in.  
 PLOT DATE = 2/12/2019

DESIGNED - SJF  
 DRAWN - SAE  
 CHECKED - SJF  
 DATE -

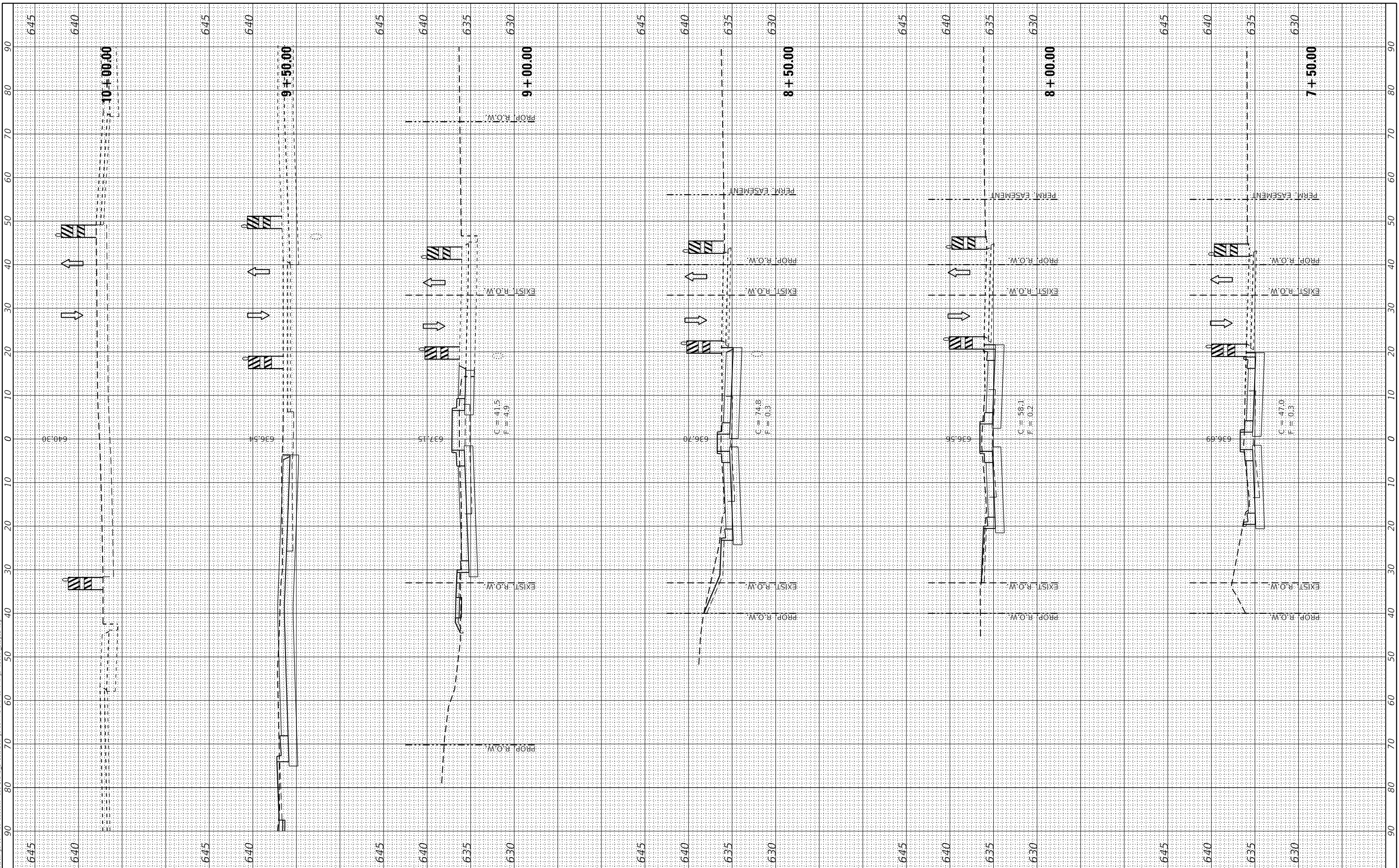
REVISED -  
 REVISED -  
 REVISED -  
 REVISED -

**RODEO DRIVE ROUNDABOUT AT KINGS ROAD  
 VILLAGE OF BOLINGBROOK, WILL COUNTY, ILLINOIS**

**KINGS ROAD SOUTH  
 STAGE 2A CROSS SECTIONS**

SCALE: 20.0000 ' / in. SHEET OF SHEETS STA. 7+50.00 TO STA. 10+00.00

F.A.U. RTE.	SECTION	COUNTY	TOTAL SHEETS	SHEET NO.
3767	14-00058-00-CH	WILL	154	108
CONTRACT NO. 61F64				
ILLINOIS FED. AID PROJECT				

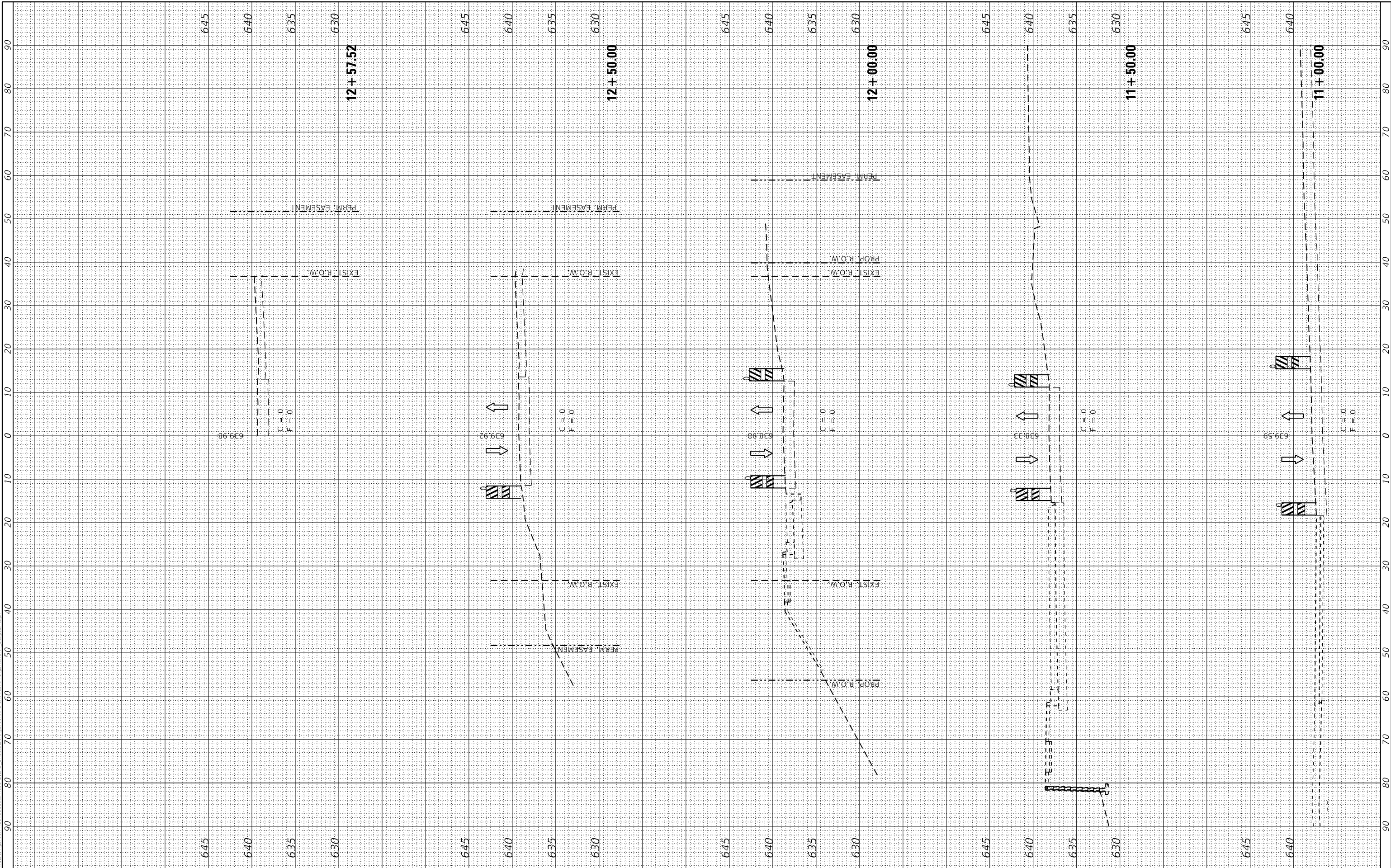




FINAL SURVEY NO.	SURVEYED AREAS CHECKED	BY	DATE

ORIGINAL SURVEY NO.	SURVEYED AREAS CHECKED	BY	DATE

MODEL: \$MODELNAME\$  
 FILE NAME: P:\01\Bolingbrook Roundabout\Phase 2\CAD\_Sheets\Bolingbrook\2D\Proposed\KingsRoad\North\_Stage2.dgn



**The Upchurch Group**  
 architects engineers surveyors  
 123 North 15th Street  
 Manassas, VA 20108  
 Phone: 703.760.1177  
 License No. 184-003401  
 e-mail: upchurchgroup@upchurchgroup.com

USER NAME = Sta10  
 TUG PROJECT NO. 31115011-01  
 PLOT SCALE = 20.0000' / in.  
 PLOT DATE = 2/12/2019

DESIGNED - SJF  
 DRAWN - SAE  
 CHECKED - SJF  
 DATE -

REVISED -  
 REVISED -  
 REVISED -  
 REVISED -

**RODEO DRIVE ROUNDABOUT AT KINGS ROAD  
 VILLAGE OF BOLINGBROOK, WILL COUNTY, ILLINOIS**

**KINGS ROAD NORTH  
 STAGE 2A CROSS SECTIONS**

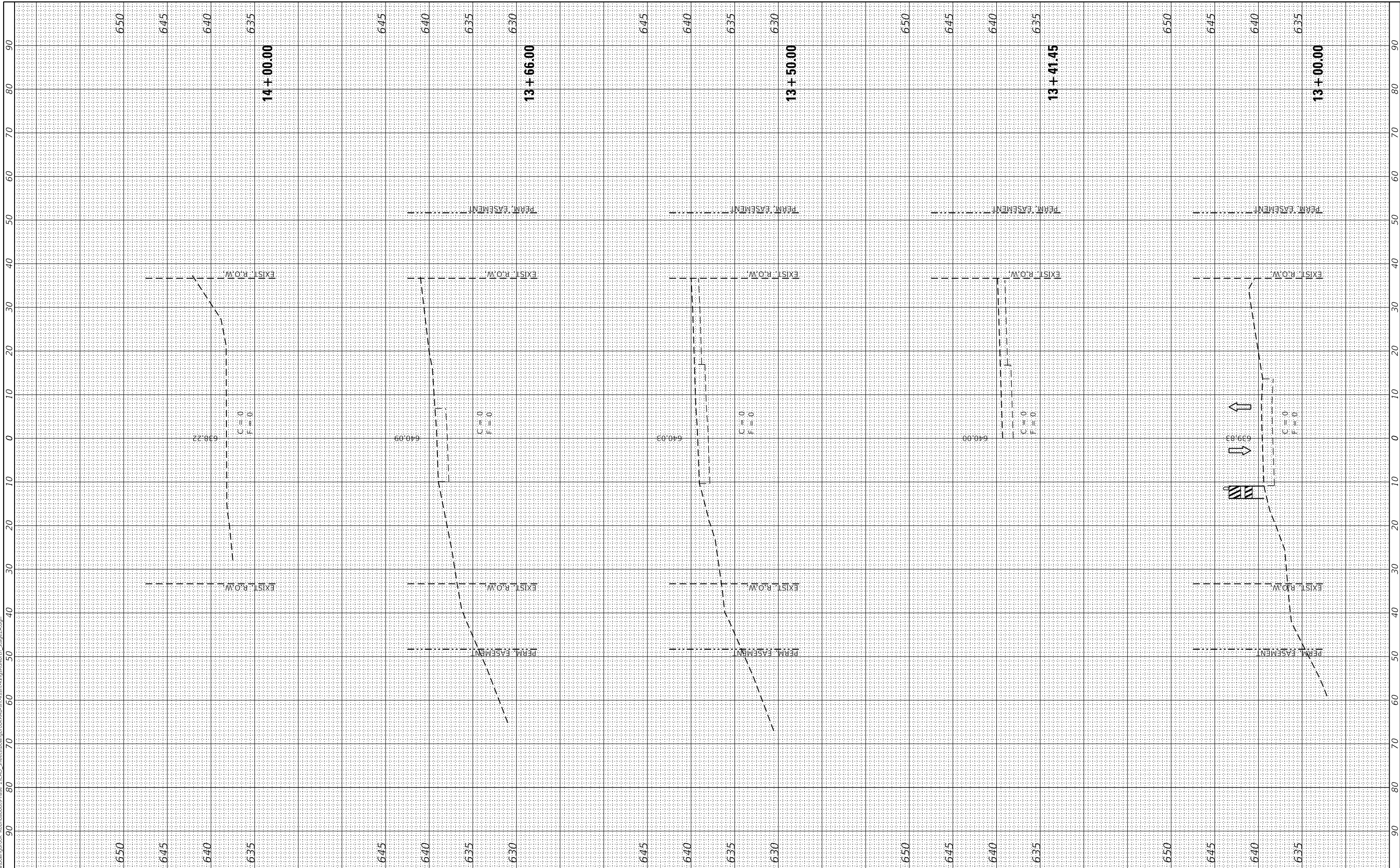
SCALE: 20.0000' / in SHEET OF SHEETS STA. 11+00.00 TO STA. 12+57.52

F.A.U. RTE.	SECTION	COUNTY	TOTAL SHEETS	SHEET NO.
3767	14-00058-00-CH	WILL	154	109
CONTRACT NO. 61F64				
ILLINOIS FED. AID PROJECT				

FINAL SURVEY NO.	SURVEYED AREAS CHECKED	BY	DATE
NOTE BOOK NO.	PLOTTED AREAS CHECKED		
TEMPLATE NO.	AREAS CHECKED		
AREAS CHECKED			

ORIGINAL SURVEY NO.	SURVEYED AREAS CHECKED	BY	DATE
NOTE BOOK NO.	PLOTTED AREAS CHECKED		
TEMPLATE NO.	AREAS CHECKED		
AREAS CHECKED			

MODEL: \$MODELNAME\$  
 FILE NAME: P:\011\Bolingbrook Roundabout\Phase 2\CAD\_Sheets\Bolingbrook Roundabout\KingsRoad\North\_Stage2.dgn



**The Upchurch Group**  
 architects engineers surveyors  
 Professional Design Firm Corporation  
 123 North 15th Street  
 Matteson, IL 61938  
 Phone: 312.253.3177  
 License No. 184-003401  
 e-mail: upchurchgroup@upchurchgroup.com

USER NAME = Sta10  
 TUG PROJECT NO. 3115011-01  
 PLOT SCALE = 20.0000 ' / in.  
 PLOT DATE = 2/12/2019

DESIGNED - SJF  
 DRAWN - SAE  
 CHECKED - SJF  
 DATE -

REVISED -  
 REVISED -  
 REVISED -  
 REVISED -

**RODEO DRIVE ROUNDABOUT AT KINGS ROAD  
 VILLAGE OF BOLINGBROOK, WILL COUNTY, ILLINOIS**

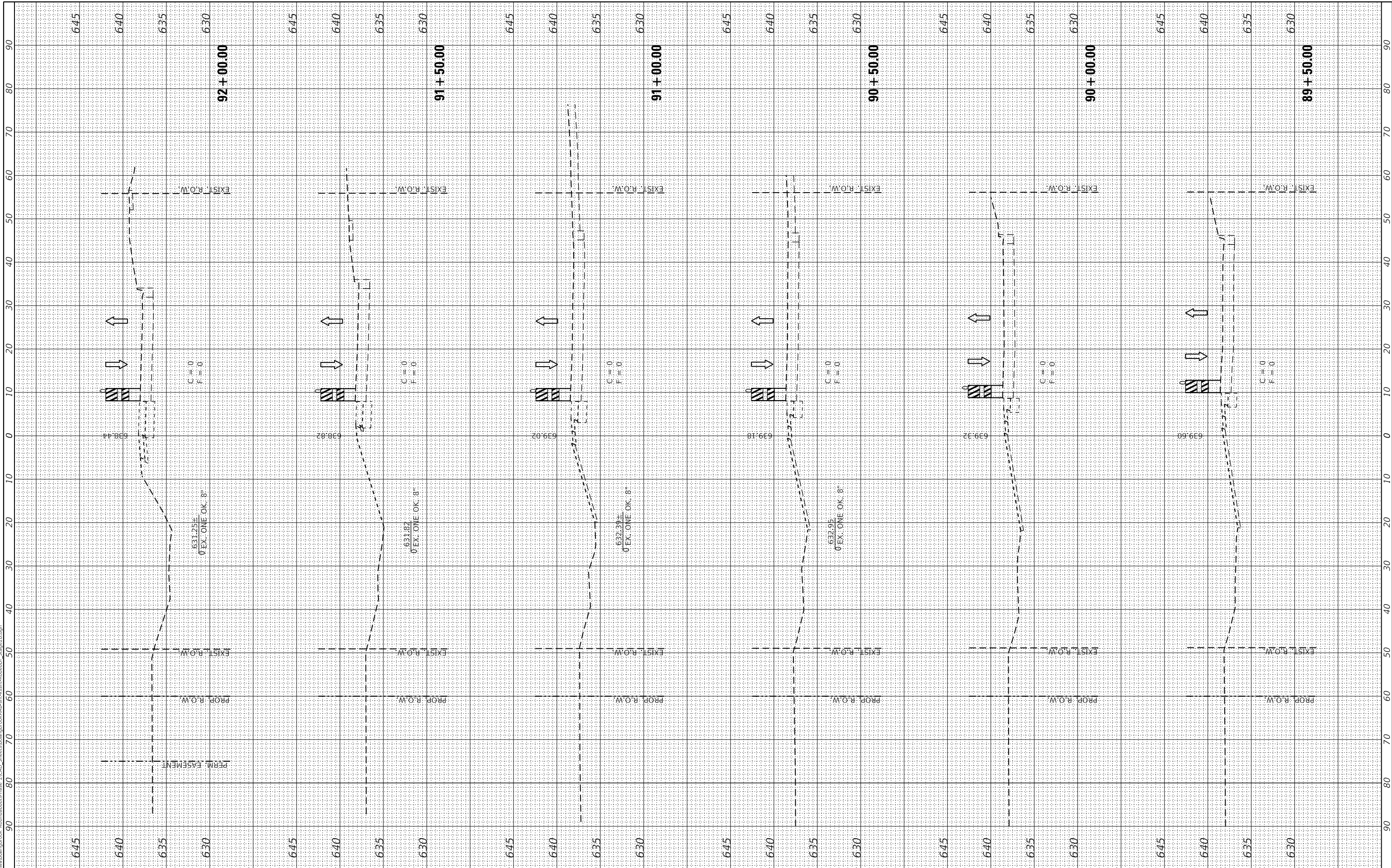
**KINGS ROAD NORTH  
 STAGE 2A CROSS SECTIONS**  
 SCALE: 20.0000 ' / in. SHEET OF SHEETS STA. 13+00.00 TO STA. 14+00.00

F.A.U. RTE.	SECTION	COUNTY	TOTAL SHEETS	SHEET NO.
3767	14-00058-00-CH	WILL	154	110
CONTRACT NO. 61F64				
ILLINOIS FED. AID PROJECT				

FINAL SURVEY NO.	SURVEYED PLOTTED AREAS CHECKED	BY	DATE

ORIGINAL SURVEY NO.	SURVEYED PLOTTED AREAS CHECKED	BY	DATE

MODEL: \$MODELNAME\$  
 FILE NAME: P:\Civil\Bolingbrook Roundabout\Phase 2\CAD\_Sheets\Bolingbrook\RA\Proposed-RodeoD\_Stage2B.dgn



**The Upchurch Group**  
 architects engineers surveyors  
 Professional Design Firm Corporation  
 123 North 15th Street  
 Mankato, IL 61908  
 Phone: 317.253.3177  
 License No. 184-003401  
 e-mail: upchurchgroup@upchurchgroup.com

USER NAME = Sta10  
 TUG PROJECT NO. 3115011-01  
 PLOT SCALE = 20.0000 ' / in.  
 PLOT DATE = 2/12/2019

DESIGNED - SJF  
 DRAWN - SAE  
 CHECKED - SJF  
 DATE -

REVISED -  
 REVISED -  
 REVISED -  
 REVISED -

**RODEO DRIVE ROUNDABOUT AT KINGS ROAD  
 VILLAGE OF BOLINGBROOK, WILL COUNTY, ILLINOIS**

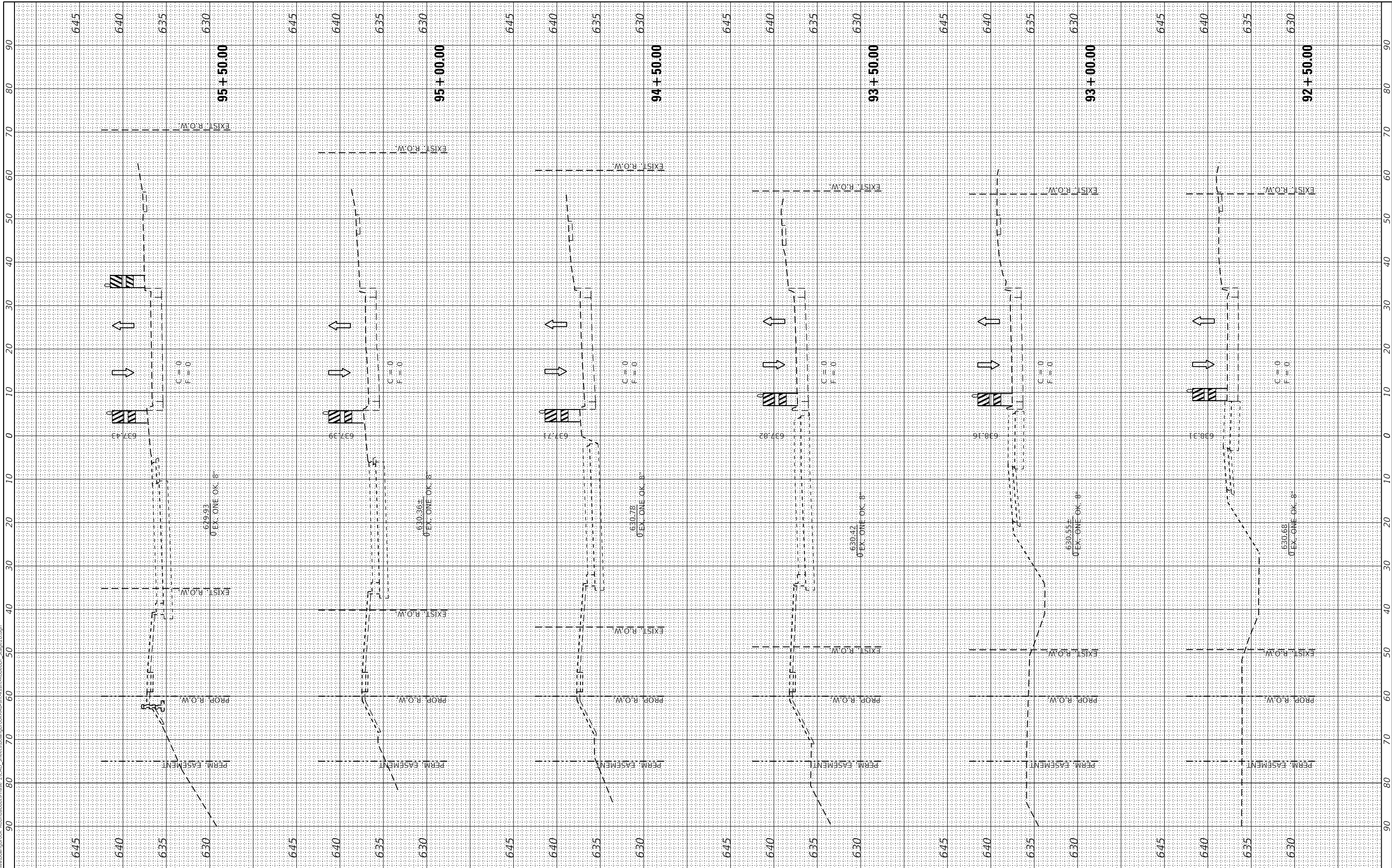
**RODEO DRIVE  
 STAGE 2B CROSS SECTIONS**  
 SCALE: 20.0000 ' / in. SHEET OF SHEETS STA. 89+50.00 TO STA. 92+00.00

F.A.U. RTE.	SECTION	COUNTY	TOTAL SHEETS	SHEET NO.
3767	14-00058-00-CH	WILL	154	111
CONTRACT NO. 61F64				
ILLINOIS		FED. AID PROJECT		

FINAL SURVEY NO.	SURVEYED	BY	DATE
NOTE BOOK	PLOTTED		
AREAS CHECKED	TEMPLATE		
	AREAS CHECKED		

ORIGINAL SURVEY NO.	SURVEYED	BY	DATE
NOTE BOOK	PLOTTED		
AREAS CHECKED	TEMPLATE		
	AREAS CHECKED		

MODEL: \$MODELNAME\$  
 FILE NAME: P:\Civil\Bolingbrook Roundabout\Phase 2\CAD\_Sheets\Bolingbrook Roundabout\Stage2B.dgn



**The Upchurch Group**  
 architects engineers surveyors  
 Professional Design Firm Corporation  
 123 North 15th Street  
 Manassas, VA 20108  
 Phone: 703.755.3177  
 License No. 184-003401  
 e-mail: upchurchgroup@upchurchgroup.com

USER NAME = Sta10  
 TUG PROJECT NO. 3115011-01  
 PLOT SCALE = 20.0000 ' / in.  
 PLOT DATE = 2/12/2019

DESIGNED - SJF  
 DRAWN - SAE  
 CHECKED - SJF  
 DATE -

REVISED -  
 REVISED -  
 REVISED -  
 REVISED -

**RODEO DRIVE ROUNDABOUT AT KINGS ROAD  
 VILLAGE OF BOLINGBROOK, WILL COUNTY, ILLINOIS**

**RODEO DRIVE  
 STAGE 2B CROSS SECTIONS**  
 SCALE: 20.0000 ' / in. SHEET OF SHEETS STA. 92+50.00 TO STA. 95+50.00

F.A.U. RTE.	SECTION	COUNTY	TOTAL SHEETS	SHEET NO.
3767	14-00058-00-CH	WILL	154	112
CONTRACT NO. 61F64				
ILLINOIS FED. AID PROJECT				



FINAL SURVEY	SURVEYED	BY	DATE
NOTE BOOK	PLOTTED		
NO.	TEMPLATE		
	AREAS CHECKED		
	AREAS CHECKED		

ORIGINAL SURVEY	SURVEYED	BY	DATE
NOTE BOOK	PLOTTED		
NO.	TEMPLATE		
	AREAS CHECKED		
	AREAS CHECKED		

MODEL: \$MODELNAME\$  
 FILE NAME: P:\Civil\Bolingbrook Roundabout\Phase 2\CAD\_Sheets\Bolingbrook\Stage2B-Rodeo.dgn

**The Upchurch Group**  
 architects engineers surveyors  
 Professional Design Firm Corporation  
 123 North 15th Street  
 Manassas, VA 20108  
 Phone: 703.755.3177  
 License No. 184-003401  
 e-mail: upchurchgroup@upchurchgroup.com

USER NAME = Sta10  
 TUG PROJECT NO. 3115011-01  
 PLOT SCALE = 20.0000' / in.  
 PLOT DATE = 2/12/2019

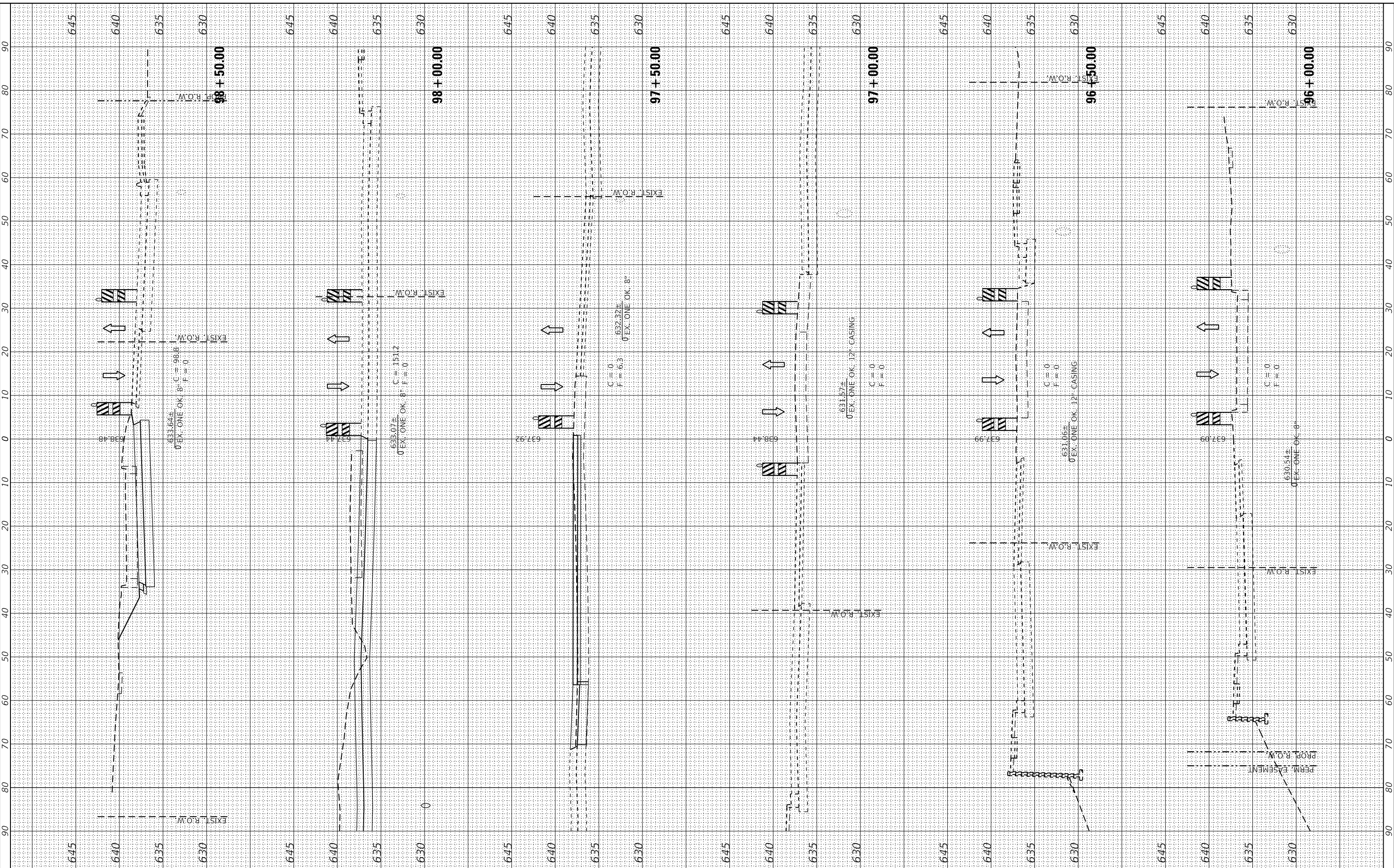
DESIGNED - SJF  
 DRAWN - SAE  
 CHECKED - SJF  
 DATE -

REVISED -  
 REVISED -  
 REVISED -  
 REVISED -

**RODEO DRIVE ROUNDABOUT AT KINGS ROAD  
 VILLAGE OF BOLINGBROOK, WILL COUNTY, ILLINOIS**

**RODEO DRIVE  
 STAGE 2B CROSS SECTIONS**  
 SCALE: 20.0000' / in. SHEET OF SHEETS STA. 96+00.00 TO STA. 98+50.00

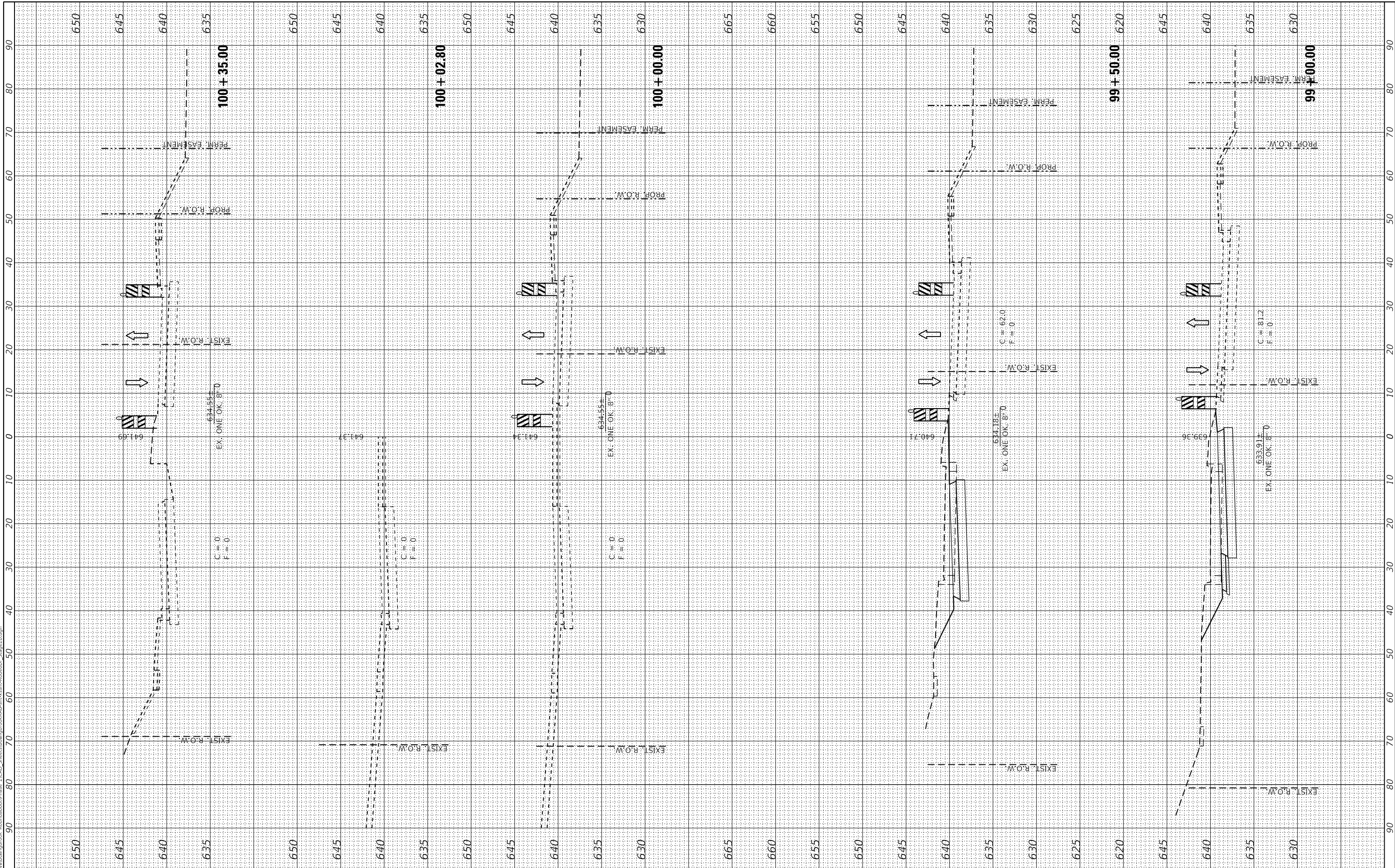
F.A.U. RTE.	SECTION	COUNTY	TOTAL SHEETS	SHEET NO.
3767	14-00058-00-CH	WILL	154	113
CONTRACT NO. 61F64				
ILLINOIS FED. AID PROJECT				



FINAL SURVEY NO.	SURVEYED	BY	DATE
NOTE BOOK NO.	PLOTTED		
AREAS CHECKED	TEMPLATE		
	AREAS CHECKED		

ORIGINAL SURVEY NO.	SURVEYED	BY	DATE
NOTE BOOK NO.	PLOTTED		
AREAS CHECKED	TEMPLATE		
	AREAS CHECKED		

MODEL: \$MODELNAME\$  
 FILE NAME: P:\011\Bolingbrook Roundabout\Phase 2\CAD\_Sheets\BolingbrookRAB-Proposed-RodeoD Stage2B.dgn



**The Upchurch Group**  
 architects engineers surveyors  
 Professional Design Firm Corporation  
 123 North 15th Street  
 Mankato, IL 61908  
 Phone: 317.253.3177  
 License No. 184-003401  
 e-mail: upchurchgroup@upchurchgroup.com

USER NAME = Sta10  
 TUG PROJECT NO. 3115011-01  
 PLOT SCALE = 20.0000 ' / in.  
 PLOT DATE = 2/12/2019

DESIGNED - SJF  
 DRAWN - SAE  
 CHECKED - SJF  
 DATE -

REVISED -  
 REVISED -  
 REVISED -  
 REVISED -

**RODEO DRIVE ROUNDABOUT AT KINGS ROAD  
 VILLAGE OF BOLINGBROOK, WILL COUNTY, ILLINOIS**


**RODEO DRIVE  
 STAGE 2B CROSS SECTIONS**  
 SCALE: 20.0000 ' / in. SHEET OF SHEETS STA. 99+00.00 TO STA. 100+35.00

F.A.U. RTE.	SECTION	COUNTY	TOTAL SHEETS	SHEET NO.
3767	14-00058-00-CH	WILL	154	114
CONTRACT NO. 61F64				
ILLINOIS FED. AID PROJECT				

FINAL SURVEY NO.	SURVEYED PLOTTED AREAS CHECKED	BY	DATE

ORIGINAL SURVEY NO.	SURVEYED PLOTTED AREAS CHECKED	BY	DATE

MODEL: \$MODELNAME\$  
 FILE NAME: P:\Civil\Bolingbrook Roundabout\Phase 2\CAD\_Sheets\Bolingbrook\Stage2B-Rodeo.dwg



**The Upchurch Group**  
 architects engineers surveyors  
 Professional Design Firm Corporation  
 123 North 15th Street  
 Manassas, VA 20108  
 Phone: 317.253.3177  
 License No. 184-003401  
 e-mail: upchurchgroup@upchurchgroup.com

USER NAME = Sta10  
 TUG PROJECT NO. 3115011-01  
 PLOT SCALE = 20.0000 ' / in.  
 PLOT DATE = 2/12/2019

DESIGNED - SJF  
 DRAWN - SAE  
 CHECKED - SJF  
 DATE -

REVISED -  
 REVISED -  
 REVISED -  
 REVISED -

**RODEO DRIVE ROUNDABOUT AT KINGS ROAD  
 VILLAGE OF BOLINGBROOK, WILL COUNTY, ILLINOIS**

**RODEO DRIVE  
 STAGE 2B CROSS SECTIONS**  
 SCALE: 20.0000 ' / in SHEET OF SHEETS STA. 100+50.00 TO STA. 102+50.00

F.A.U. RTE.	SECTION	COUNTY	TOTAL SHEETS	SHEET NO.
3767	14-00058-00-CH	WILL	154	115
CONTRACT NO. 61F64				
ILLINOIS FED. AID PROJECT				

FINAL SURVEY NO.	SURVEYED PLOTTED AREAS CHECKED	BY	DATE

ORIGINAL SURVEY NO.	SURVEYED PLOTTED AREAS CHECKED	BY	DATE

MODEL: \$MODELNAME\$  
 FILE NAME: P:\Civil\Bolingbrook Roundabout\Phase 2\CAD\_Sheets\Bolingbrook Roundabout\Stage 2B.dgn

**The Upchurch Group**  
 architects engineers surveyors  
 Professional Design Firm Corporation  
 123 North 15th Street  
 Mankato, IL 61908  
 Phone: 317.253.3177  
 License No. 184-003401  
 e-mail: upchurchgroup@upchurchgroup.com

USER NAME = Sta10  
 TUG PROJECT NO. 3115011-01  
 PLOT SCALE = 20.0000 ' / in.  
 PLOT DATE = 2/12/2019

DESIGNED - SJF  
 DRAWN - SAE  
 CHECKED - SJF  
 DATE -


REVISED -  
 REVISED -  
 REVISED -  
 REVISED -

**RODEO DRIVE ROUNDABOUT AT KINGS ROAD  
 VILLAGE OF BOLINGBROOK, WILL COUNTY, ILLINOIS**

**RODEO DRIVE  
 STAGE 2B CROSS SECTIONS**

SCALE: 20.0000 ' / in. SHEET OF SHEETS STA. 103+00.00 TO STA. 105+00.00

F.A.U. RTE.	SECTION	COUNTY	TOTAL SHEETS	SHEET NO.
3767	14-00058-00-CH	WILL	154	116
CONTRACT NO. 61F64				
ILLINOIS FED. AID PROJECT				

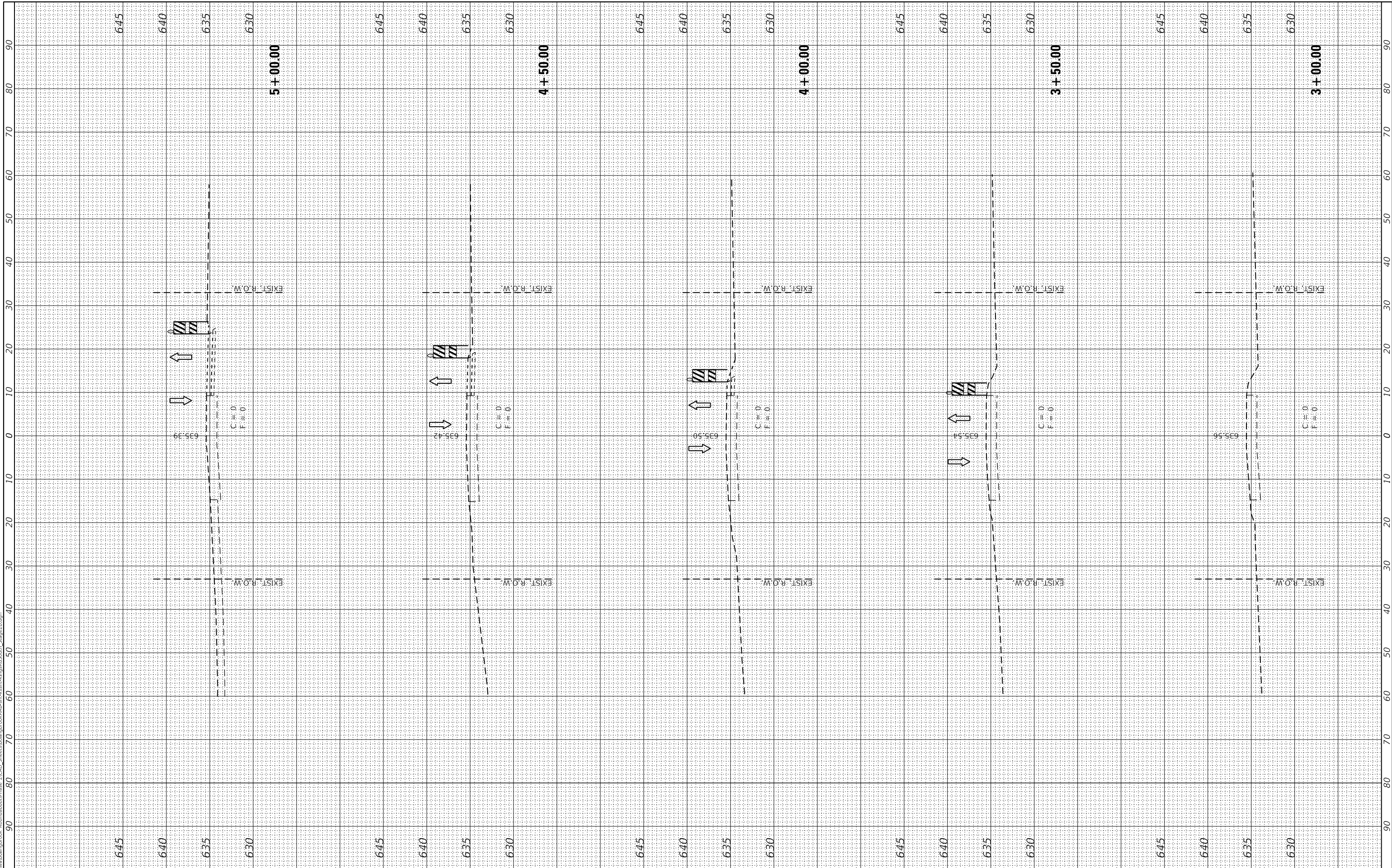




FINAL SURVEY	SURVEYED	BY	DATE
NOTE BOOK	PLOTTED		
NO.	TEMPLATE		
	AREAS CHECKED		

ORIGINAL SURVEY	SURVEYED	BY	DATE
NOTE BOOK	PLOTTED		
NO.	TEMPLATE		
	AREAS CHECKED		

MODEL: \$MODELNAME\$  
 FILE NAME: P:\011\Bolingbrook Roundabout\Phase 2\CAD\_Sheets\Bolingbrook\02-Proposed\KingsRoad\South\_Stage2.dwg



**The Upchurch Group**  
 architects engineers surveyors  
 123 North 15th Street  
 Manassas, VA 20108  
 Phone: 703.755.3177  
 License No. 184-003401  
 e-mail: upchurchgroup@upchurchgroup.com

USER NAME = Sta10  
 TUG PROJECT NO. 3115011-01  
 PLOT SCALE = 20.0000 ' / in.  
 PLOT DATE = 2/12/2019

DESIGNED - SJF  
 DRAWN - SAE  
 CHECKED - SJF  
 DATE -

REVISED -  
 REVISED -  
 REVISED -  
 REVISED -

**RODEO DRIVE ROUNDABOUT AT KINGS ROAD  
 VILLAGE OF BOLINGBROOK, WILL COUNTY, ILLINOIS**

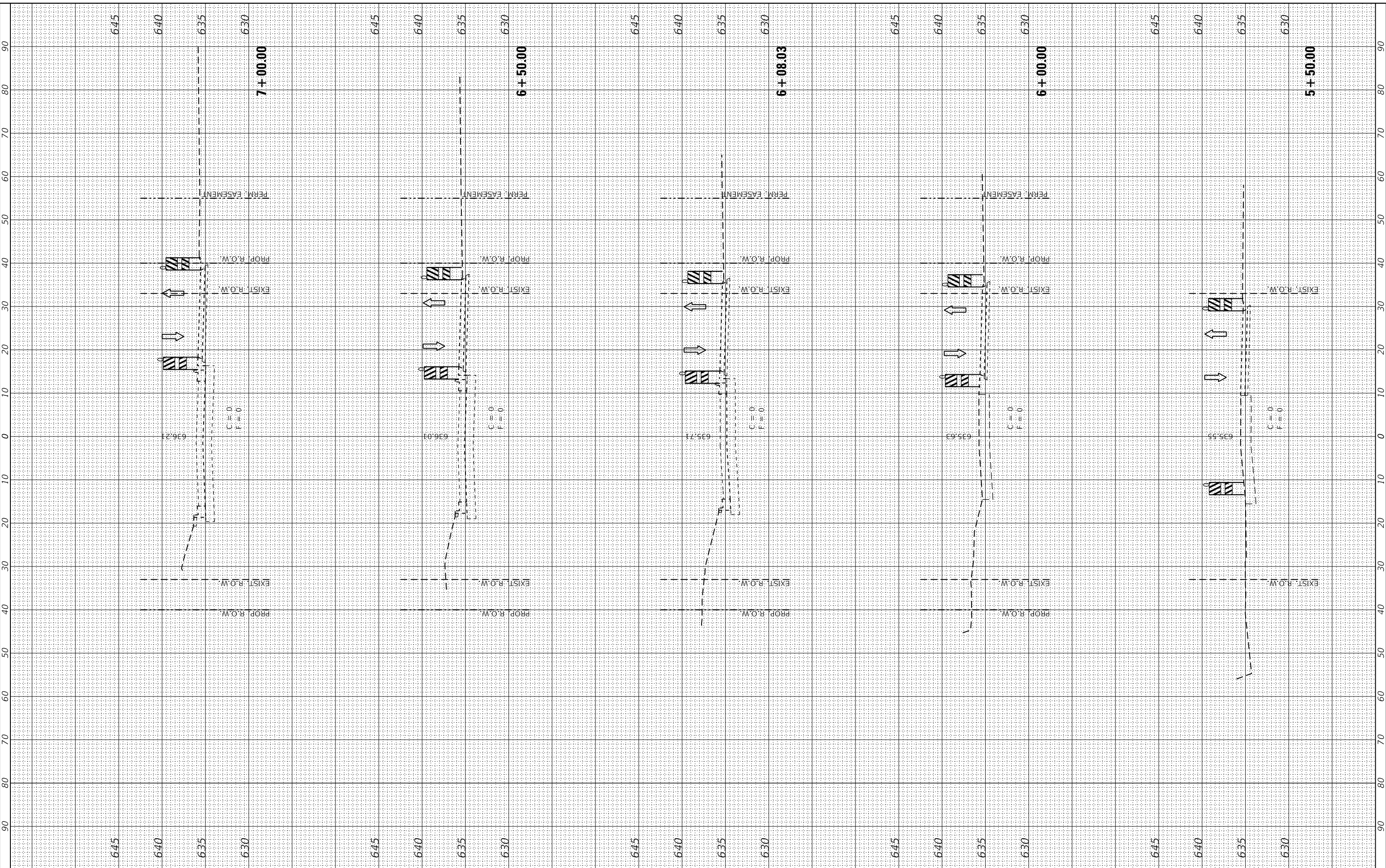
**KINGS ROAD SOUTH  
 STAGE 2B CROSS SECTIONS**  
 SCALE: 20.0000 ' / in. SHEET OF SHEETS STA. 3+50.00 TO STA. 5+00.00

F.A.U. RTE.	SECTION	COUNTY	TOTAL SHEETS	SHEET NO.
3767	14-00058-00-CH	WILL	154	117
CONTRACT NO. 61F64				
ILLINOIS FED. AID PROJECT				

FINAL SURVEY NO.	SURVEYED	DATE
NOTE BOOK	PLOTTED	
AREAS CHECKED	TEMPLATE	
	AREAS CHECKED	

ORIGINAL SURVEY NO.	SURVEYED	DATE
NOTE BOOK	PLOTTED	
AREAS CHECKED	TEMPLATE	
	AREAS CHECKED	

MODEL: \$MODELNAME\$  
 FILE NAME: P:\011\Bolingbrook Roundabout\Phase 2\CAD\_Sheets\Bolingbrook\Bolingbrook\KingsRoad\South\_Stage2.dwg



**The Upchurch Group**  
 architects engineers surveyors  
 123 North 15th Street  
 Manassas, VA 20108  
 Phone: 703.755.3177  
 License No. 184-003401  
 e-mail: upchurchgroup@upchurchgroup.com

USER NAME = Sta10  
 TUG PROJECT NO. 3115011-01  
 PLOT SCALE = 20.0000' / in.  
 PLOT DATE = 2/12/2019

DESIGNED - SJF  
 DRAWN - SAE  
 CHECKED - SJF  
 DATE -

REVISED -  
 REVISED -  
 REVISED -  
 REVISED -

**RODEO DRIVE ROUNDABOUT AT KINGS ROAD  
 VILLAGE OF BOLINGBROOK, WILL COUNTY, ILLINOIS**

**KINGS ROAD SOUTH  
 STAGE 2B CROSS SECTIONS**  
 SCALE: 20.0000' / in SHEET OF SHEETS STA. 5+50.00 TO STA. 7+00.00

F.A.U. RTE.	SECTION	COUNTY	TOTAL SHEETS	SHEET NO.
3767	14-00058-00-CH	WILL	154	118
CONTRACT NO. 61F64				
ILLINOIS FED. AID PROJECT				

FINAL SURVEY NO.	SURVEYED	BY	DATE
NOTE BOOK	PLOTTED		
AREAS CHECKED	TEMPLATE		
	AREAS CHECKED		

ORIGINAL SURVEY NO.	SURVEYED	BY	DATE
NOTE BOOK	PLOTTED		
AREAS CHECKED	TEMPLATE		
	AREAS CHECKED		

MODEL: \$MODELNAME\$  
 FILE NAME: P:\011\Bolingbrook Roundabout\Phase 2\CAD\_Sheets\Bolingbrook\02-Proposed-KingsRoad\_South\_Stage2.dwg

**The Upchurch Group**  
 architects engineers surveyors  
 Professional Design Firm Corporation  
 123 North 15th Street  
 Mankato, IL 61938  
 Phone: 317.253.3177  
 License No. 184-003401  
 e-mail: upchurchgroup@upchurchgroup.com

USER NAME = Sta10  
 TUG PROJECT NO. 31115011-01  
 PLOT SCALE = 20.0000' / in.  
 PLOT DATE = 2/12/2019

DESIGNED - SJF  
 DRAWN - SAE  
 CHECKED - SJF  
 DATE -

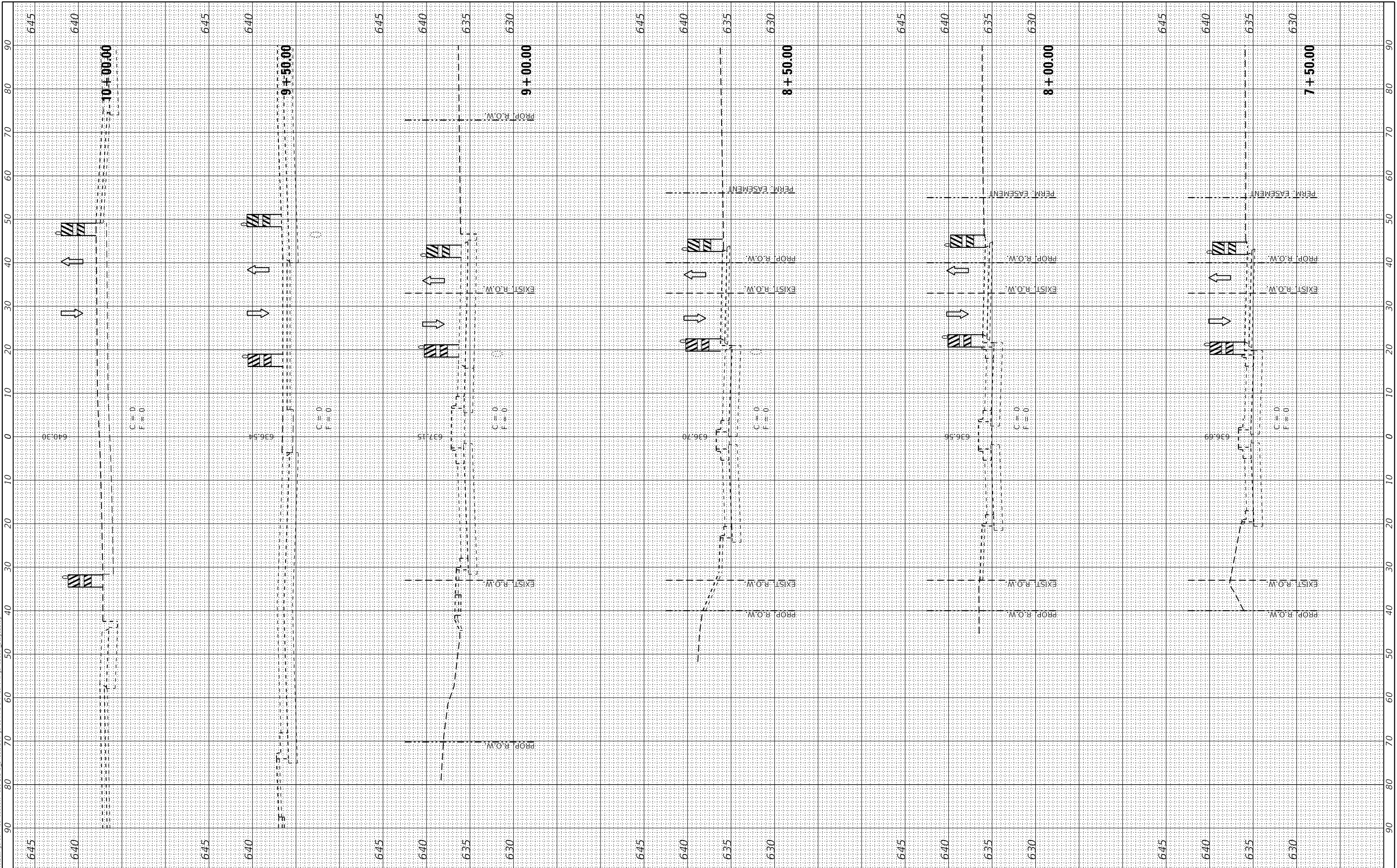
REVISED -  
 REVISED -  
 REVISED -  
 REVISED -

**RODEO DRIVE ROUNDABOUT AT KINGS ROAD  
 VILLAGE OF BOLINGBROOK, WILL COUNTY, ILLINOIS**

**KINGS ROAD SOUTH  
 STAGE 2B CROSS SECTIONS**

SCALE: 20.0000' / in SHEET OF SHEETS STA. 7+50.00 TO STA. 10+00.00

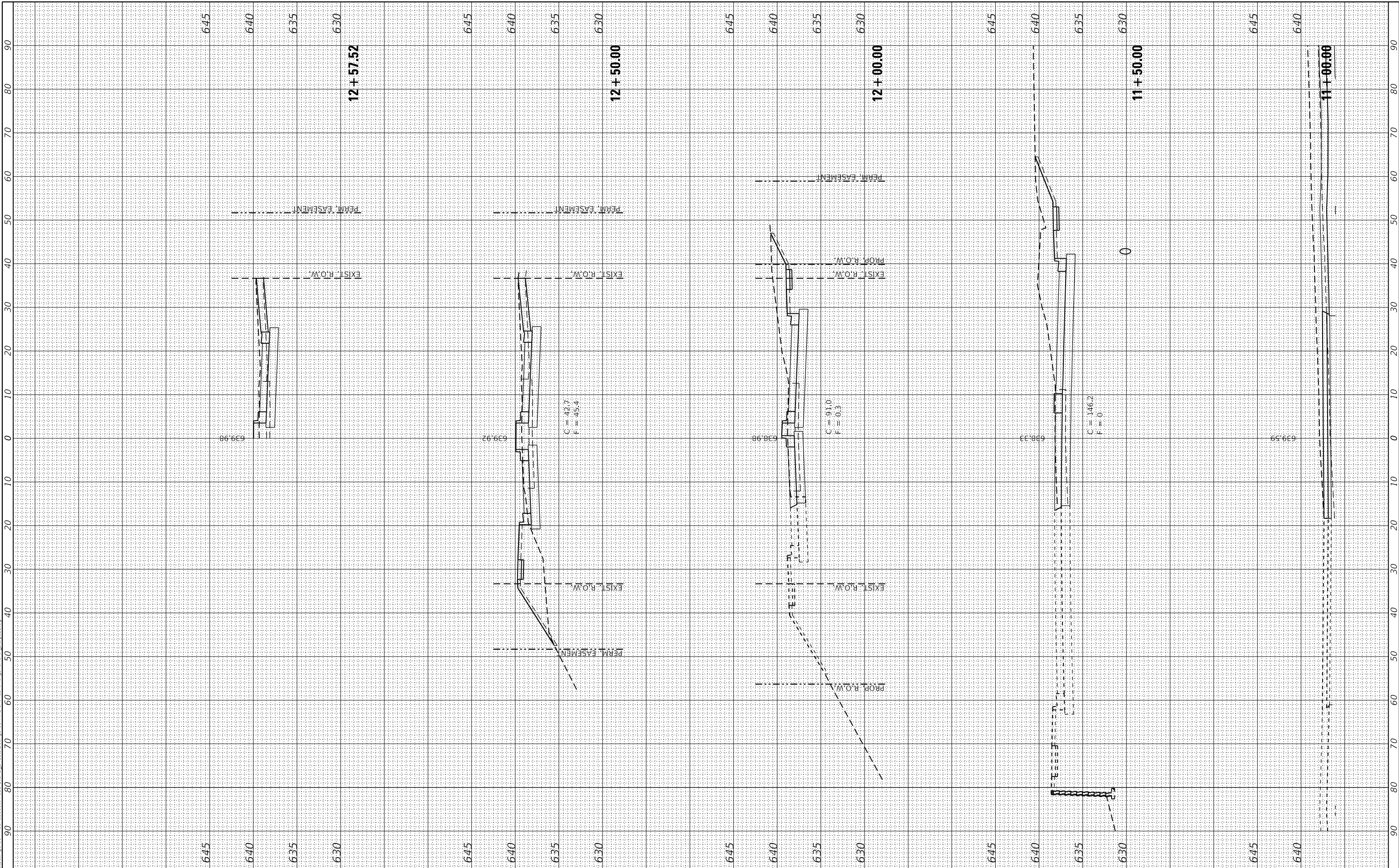
F.A.U. RTE.	SECTION	COUNTY	TOTAL SHEETS	SHEET NO.
3767	14-00058-00-CH	WILL	154	119
CONTRACT NO. 61F64				
ILLINOIS FED. AID PROJECT				



FINAL SURVEY NO.	SURVEYED AREAS CHECKED	BY	DATE
NOTE BOOK NO.	PLOTTED AREAS CHECKED		
	TEMPLATE AREAS CHECKED		
	AREAS CHECKED		

ORIGINAL SURVEY NO.	SURVEYED AREAS CHECKED	BY	DATE
NOTE BOOK NO.	PLOTTED AREAS CHECKED		
	TEMPLATE AREAS CHECKED		
	AREAS CHECKED		

MODEL: \$MODELNAME\$  
 FILE NAME: P:\Civil\Bolingbrook Roundabout\Phase 2\CAD\_Sheets\Bolingbrook Roundabout\KingsRoad\Stage2B.dwg



**The Upchurch Group**  
 architects engineers surveyors  
 Professional Design Firm Corporation  
 123 North 15th Street  
 Madison, IL 61708  
 Phone: 317.253.3177  
 License No. 184-003401  
 e-mail: upchurchgroup@upchurchgroup.com

USER NAME = Sta10  
 TUG PROJECT NO. 31115011-01  
 PLOT SCALE = 20.0000' / in.  
 PLOT DATE = 2/12/2019

DESIGNED - SJF  
 DRAWN - SAE  
 CHECKED - SJF  
 DATE -

REVISED -  
 REVISED -  
 REVISED -  
 REVISED -

**RODEO DRIVE ROUNDABOUT AT KINGS ROAD  
 VILLAGE OF BOLINGBROOK, WILL COUNTY, ILLINOIS**

**KINGS ROAD NORTH  
 STAGE 2B CROSS SECTIONS**  
 SCALE: 20.0000' / in SHEET OF SHEETS STA. 11+00.00 TO STA. 12+57.52

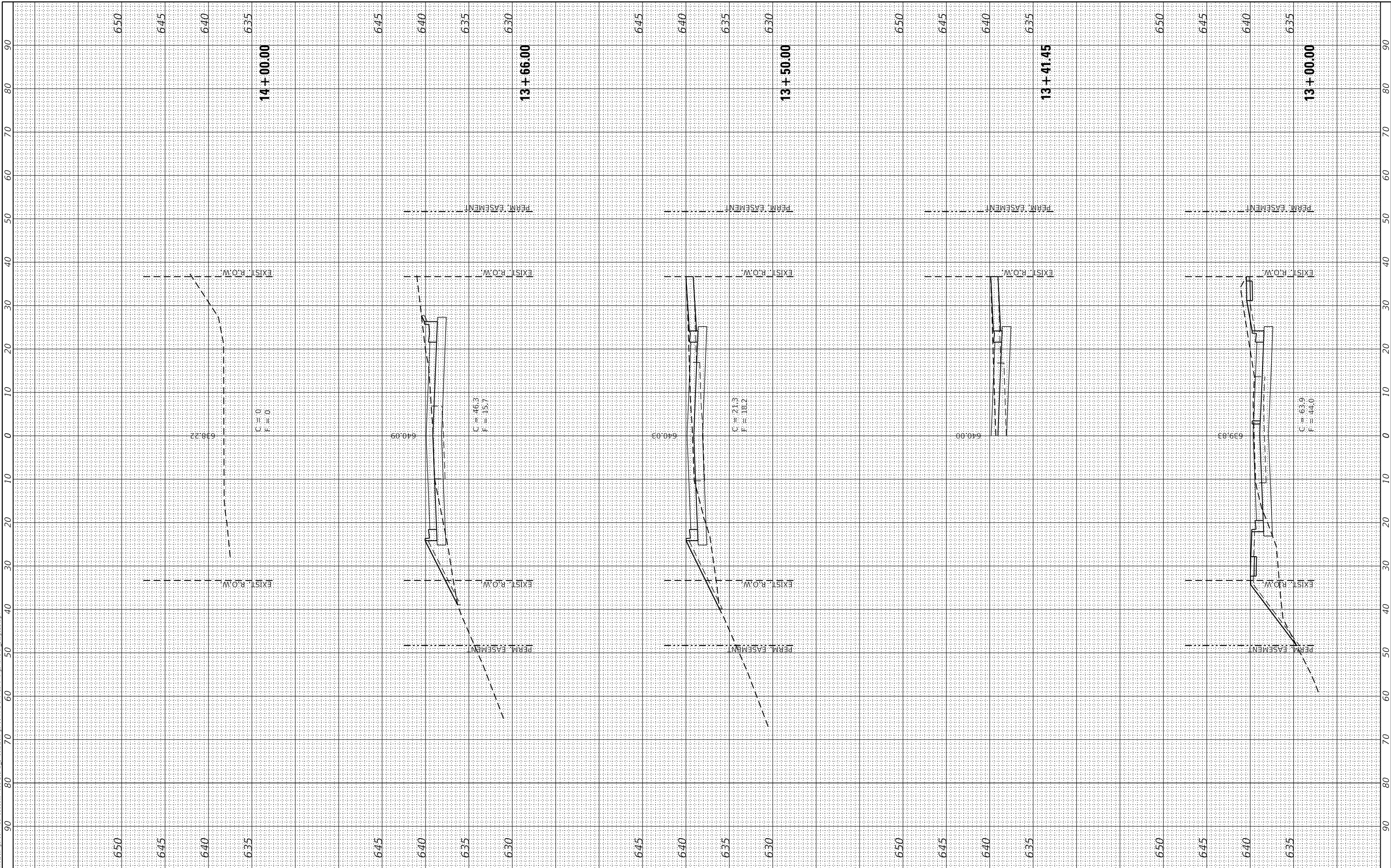
F.A.U. RTE.	SECTION	COUNTY	TOTAL SHEETS	SHEET NO.
3767	14-00058-00-CH	WILL	154	120
CONTRACT NO. 61F64				
ILLINOIS FED. AID PROJECT				



FINAL SURVEY NO.	SURVEYED	BY	DATE
NOTE BOOK	PLOTTED		
AREAS CHECKED	TEMPLATE		
	AREAS CHECKED		

ORIGINAL SURVEY NO.	SURVEYED	BY	DATE
NOTE BOOK	PLOTTED		
AREAS CHECKED	TEMPLATE		
	AREAS CHECKED		

MODEL: \$MODELNAME\$  
 FILE NAME: P:\011\Bolingbrook Roundabout\Phase 2\CAD\_Sheets\Bolingbrook\Road\14-0058-00-CH-Stage2B.dwg



**The Upchurch Group**  
 architects engineers surveyors  
 Professional Design Firm Corporation  
 123 North 15th Street  
 Matteson, IL 61462  
 Phone: 312.253.3177  
 License No. 184-003401  
 e-mail: upchurchgroup@upchurchgroup.com

USER NAME =	Sta10
TUG PROJECT NO.	3115011-01
PLOT SCALE =	20.0000' / in.
PLOT DATE =	2/12/2019

DESIGNED -	SJF
DRAWN -	SAE
CHECKED -	SJF
DATE -	

REVISED -	
REVISED -	
REVISED -	
REVISED -	

**RODEO DRIVE ROUNDABOUT AT KINGS ROAD  
 VILLAGE OF BOLINGBROOK, WILL COUNTY, ILLINOIS**

**KINGS ROAD NORTH  
 STAGE 2B CROSS SECTIONS**

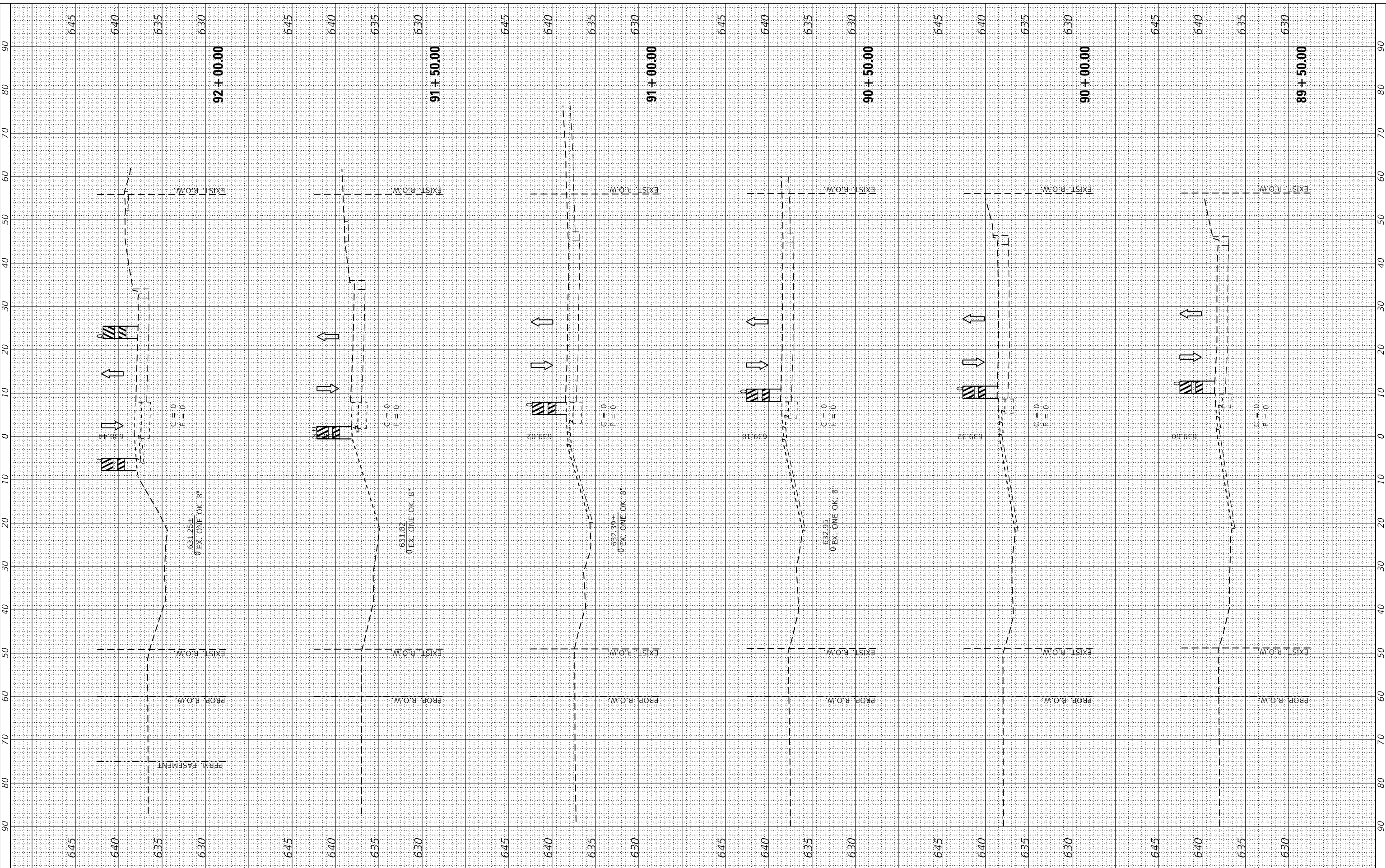
SCALE: 20.0000' / in. SHEET OF SHEETS STA. 13+00.00 TO STA. 14+00.00

F.A.U. RTE.	SECTION	COUNTY	TOTAL SHEETS	SHEET NO.
3767	14-00058-00-CH	WILL	154	121
CONTRACT NO. 61F64				
ILLINOIS FED. AID PROJECT				

FINAL SURVEY NO.	SURVEYED PLOTTED AREAS CHECKED	BY	DATE
NOTE BOOK NO.	TEMPLATE AREAS CHECKED		

ORIGINAL SURVEY NO.	SURVEYED PLOTTED AREAS CHECKED	BY	DATE
NOTE BOOK NO.	TEMPLATE AREAS CHECKED		

MODEL: \$MODELNAME\$  
 FILE NAME: P:\0616\Bolingbrook Roundabout\Phase 2\CAD\_Sheets\Bolingbrook\RA\Proposed-Rodeo03\_Sheet3.dgn



**The Upchurch Group**  
 architects engineers surveyors  
 123 North 15th Street  
 Maitson, IL 61938  
 Phone: 317.253.3177  
 License No. 184-003401  
 e-mail: upchurchgroup@upchurchgroup.com

USER NAME = Sta10  
 TUG PROJECT NO. 3115011-01  
 PLOT SCALE = 20.0000 ' / in.  
 PLOT DATE = 2/12/2019

DESIGNED - SJF  
 DRAWN - SAE  
 CHECKED - SJF  
 DATE -

REVISED -  
 REVISED -  
 REVISED -  
 REVISED -

**RODEO DRIVE ROUNDABOUT AT KINGS ROAD  
 VILLAGE OF BOLINGBROOK, WILL COUNTY, ILLINOIS**

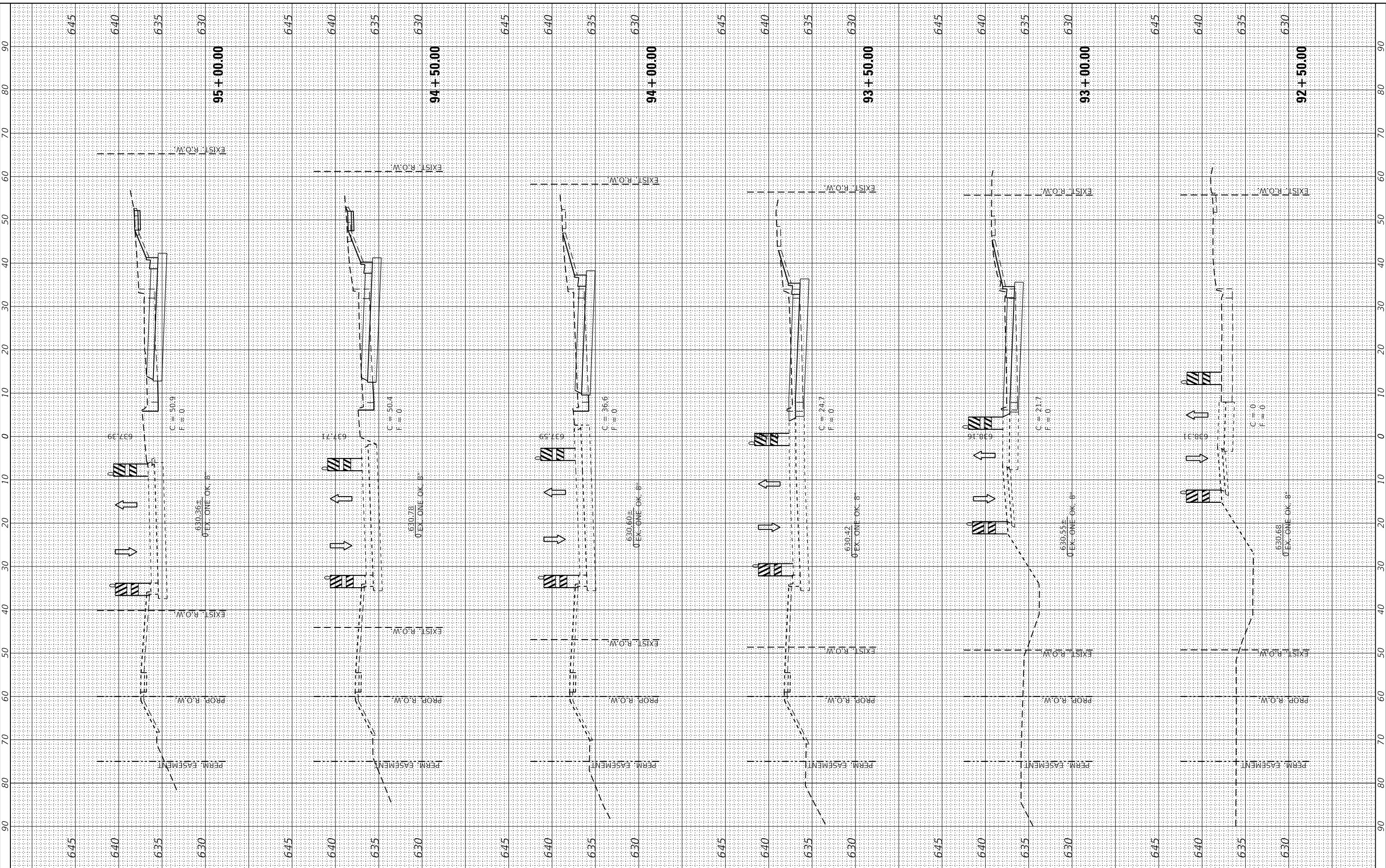
**RODEO DRIVE  
 STAGE 3 CROSS SECTIONS**  
 SCALE: 20.0000 ' / in. SHEET OF SHEETS STA. 89+50.00 TO STA. 92+00.00

F.A.U. RTE.	SECTION	COUNTY	TOTAL SHEETS	SHEET NO.
3767	14-00058-00-CH	WILL	154	122
CONTRACT NO. 61F64				
ILLINOIS		FED. AID PROJECT		

FINAL SURVEY NO.	SURVEYED	BY	DATE
NOTE BOOK	PLOTTED		
AREAS CHECKED	TEMPLATE		
AREAS CHECKED	AREAS CHECKED		

ORIGINAL SURVEY NO.	SURVEYED	BY	DATE
NOTE BOOK	PLOTTED		
AREAS CHECKED	TEMPLATE		
AREAS CHECKED	AREAS CHECKED		

MODEL: \$MODELNAME\$  
 FILE NAME: P:\Civil\Bolingbrook Roundabout\Phase 2\CAD\_Sheets\Bolingbrook\RA\Proposed\Roaded03\_Sheet3.dgn



**The Upchurch Group**  
 architects engineers surveyors  
 Professional Design Firm Corporation  
 123 North 15th Street  
 Manassas, VA 20108  
 Phone: 703.755.3177  
 License No. 184-003401  
 e-mail: upchurchgroup@upchurchgroup.com

USER NAME = Sta10  
 TUG PROJECT NO. 3115011-01  
 PLOT SCALE = 20.0000 ' / in.  
 PLOT DATE = 2/12/2019

DESIGNED - SJF  
 DRAWN - SAE  
 CHECKED - SJF  
 DATE -

REVISED -  
 REVISED -  
 REVISED -  
 REVISED -

**RODEO DRIVE ROUNDABOUT AT KINGS ROAD  
 VILLAGE OF BOLINGBROOK, WILL COUNTY, ILLINOIS**

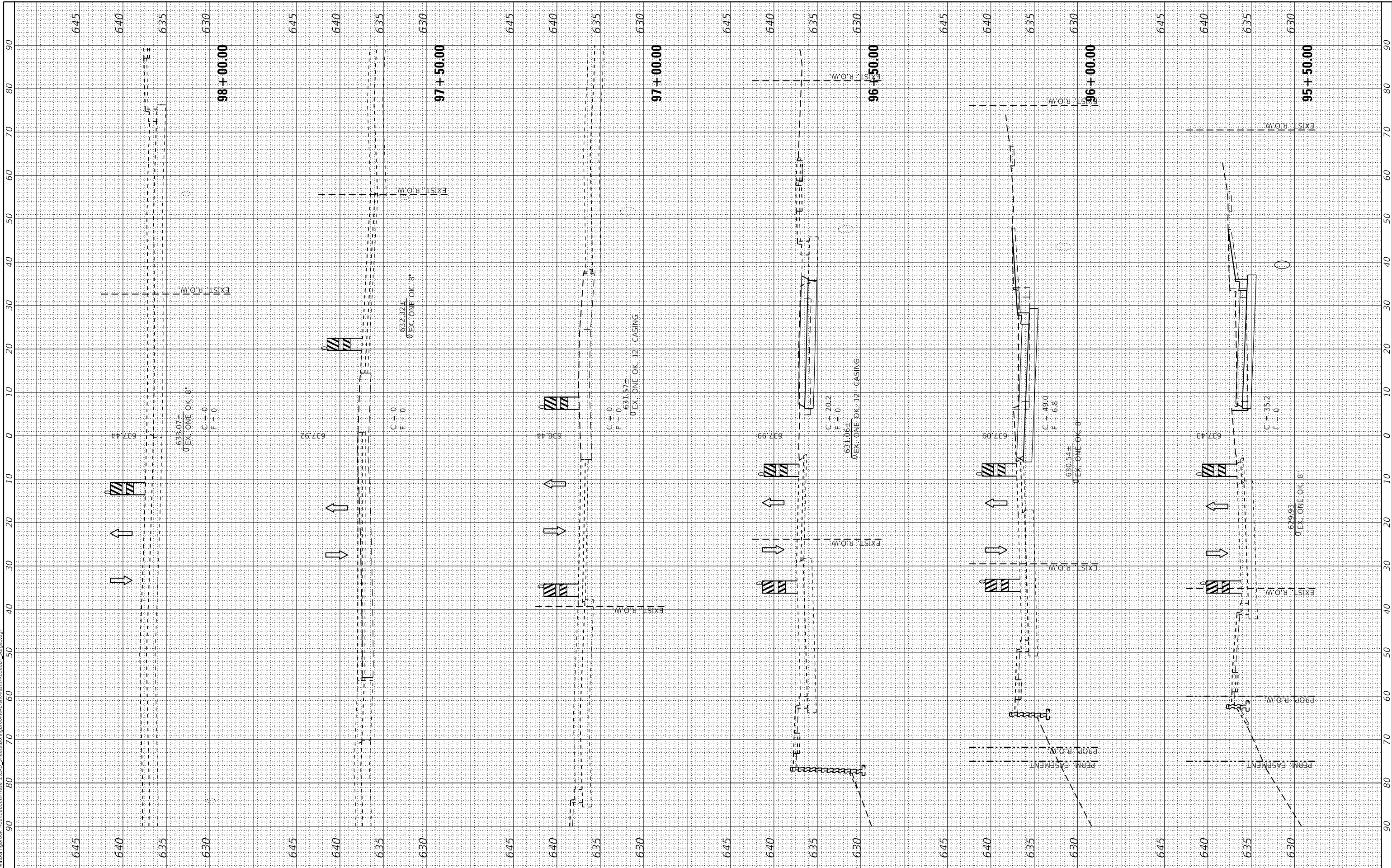
**RODEO DRIVE  
 STAGE 3 CROSS SECTIONS**  
 SCALE: 20.0000 ' / in. SHEET OF SHEETS STA. 92+50.00 TO STA. 95+00.00

F.A.U. RTE.	SECTION	COUNTY	TOTAL SHEETS	SHEET NO.
3767	14-00058-00-CH	WILL	154	123
CONTRACT NO. 61F64				
ILLINOIS FED. AID PROJECT				

FINAL SURVEY NO.	SURVEYED PLOTTED AREAS CHECKED	BY	DATE

ORIGINAL SURVEY NO.	SURVEYED PLOTTED AREAS CHECKED	BY	DATE

MODEL: \$MODELNAME\$  
 FILE NAME: P:\Civil\Bolingbrook Roundabout\Phase 2\CAD\_Sheets\Bolingbrook\Road\Proposed-Rodeo03\_Sheet3.dgn



**The Upchurch Group**  
 architects engineers surveyors  
 Professional Design Firm Corporation  
 123 North 15th Street  
 Mattoon, IL 61938  
 Phone: 317.253.3177  
 License No. 184-003401  
 e-mail: upchurchgroup@upchurchgroup.com

USER NAME = Sta10  
 TUG PROJECT NO. 3115011-01  
 PLOT SCALE = 20.0000 ' / in.  
 PLOT DATE = 2/12/2019

DESIGNED - SJF  
 DRAWN - SAE  
 CHECKED - SJF  
 DATE -

REVISED -  
 REVISED -  
 REVISED -  
 REVISED -

**RODEO DRIVE ROUNDABOUT AT KINGS ROAD  
 VILLAGE OF BOLINGBROOK, WILL COUNTY, ILLINOIS**

**RODEO DRIVE  
 STAGE 3 CROSS SECTIONS**  
 SCALE: 20.0000 ' / in. SHEET OF SHEETS STA. 95+50.00 TO STA. 98+00.00

F.A.U. RTE.	SECTION	COUNTY	TOTAL SHEETS	SHEET NO.
3767	14-00058-00-CH	WILL	154	124
CONTRACT NO. 61F64				
ILLINOIS FED. AID PROJECT				



FINAL SURVEY NO.	SURVEYED	BY	DATE
NOTE BOOK	PLOTTED		
AREAS CHECKED	TEMPLATE		
	AREAS CHECKED		

ORIGINAL SURVEY NO.	SURVEYED	BY	DATE
NOTE BOOK	PLOTTED		
AREAS CHECKED	TEMPLATE		
	AREAS CHECKED		

MODEL: \$MODELNAME\$  
 FILE NAME: P:\Civil\Bolingbrook Roundabout\Phase 2\CAD\_Sheets\Bolingbrook\RD-Proposed-RodeoD\_Stage3.dgn

**The Upchurch Group**  
 architects engineers surveyors  
 Professional Design Firm Corporation  
 123 North 15th Street  
 Mankato, IL 61908  
 Phone: 317.253.3177  
 License No. 184-003401  
 e-mail: upchurchgroup@upchurchgroup.com

USER NAME = Sta10  
 TUG PROJECT NO. 3115011-01  
 PLOT SCALE = 20.0000 ' / in.  
 PLOT DATE = 2/12/2019

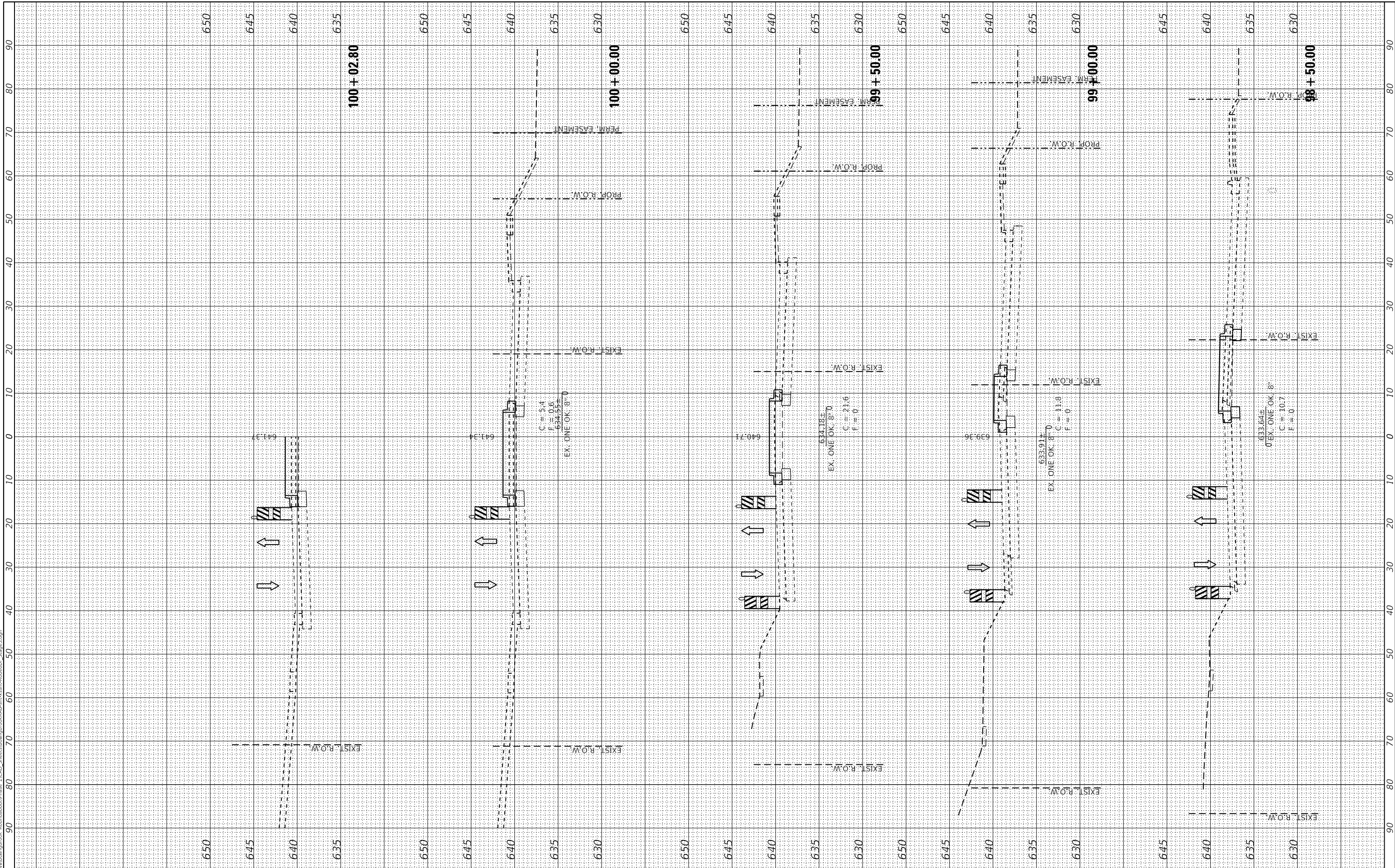
DESIGNED - SJF  
 DRAWN - SAE  
 CHECKED - SJF  
 DATE -

REVISED -  
 REVISED -  
 REVISED -  
 REVISED -

**RODEO DRIVE ROUNDABOUT AT KINGS ROAD  
 VILLAGE OF BOLINGBROOK, WILL COUNTY, ILLINOIS**

**RODEO DRIVE  
 STAGE 3 CROSS SECTIONS**  
 SCALE: 20.0000 ' / in SHEET OF SHEETS STA. 98+50.00 TO STA. 100+02.80

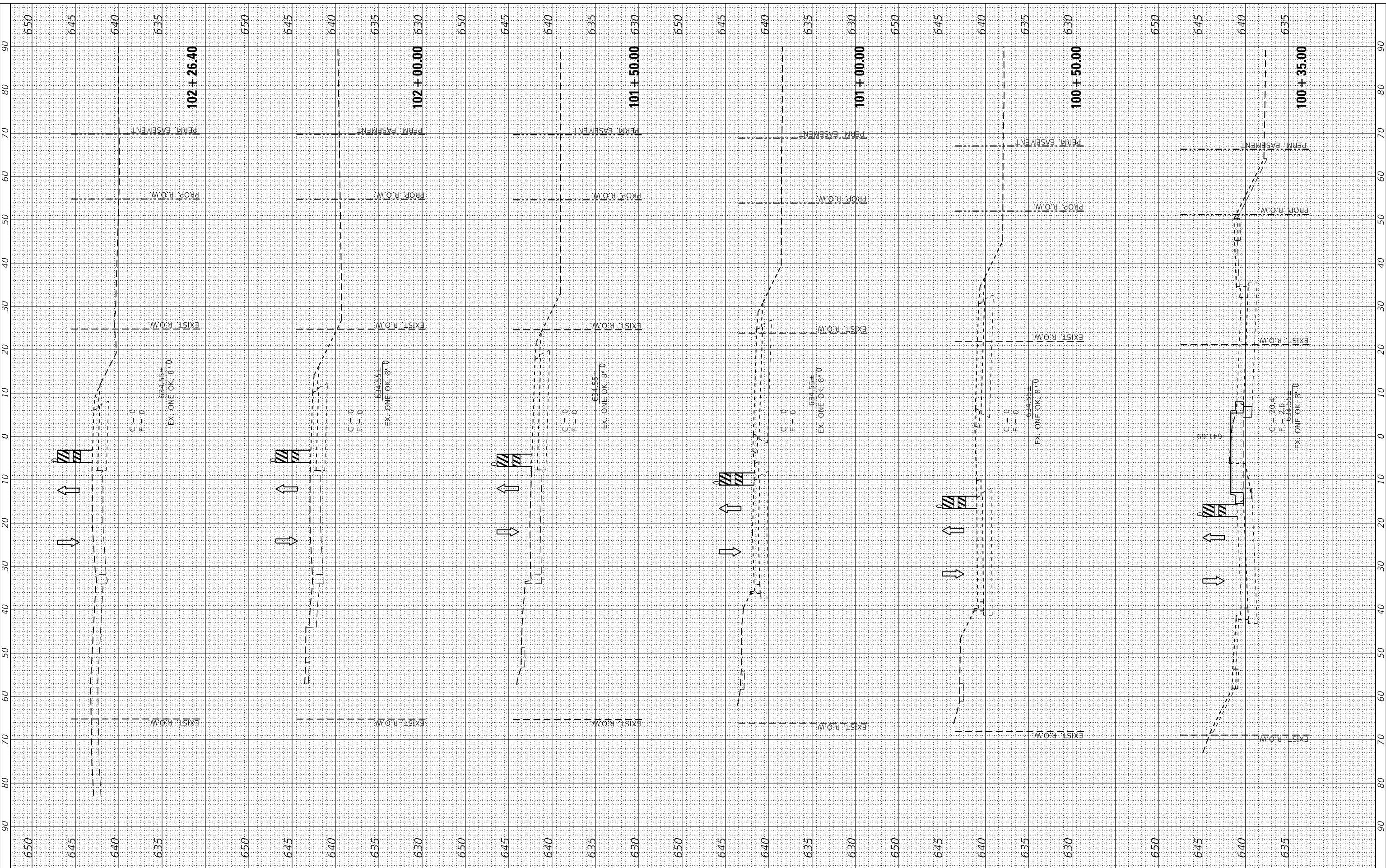
F.A.U. RTE.	SECTION	COUNTY	TOTAL SHEETS	SHEET NO.
3767	14-00058-00-CH	WILL	154	125
CONTRACT NO. 61F64				
ILLINOIS FED. AID PROJECT				



FINAL SURVEY NO.	SURVEYED PLOTTED AREAS CHECKED	BY	DATE
NOTE BOOK NO.	TEMPLATE AREAS CHECKED		

ORIGINAL SURVEY NO.	SURVEYED PLOTTED AREAS CHECKED	BY	DATE
NOTE BOOK NO.	TEMPLATE AREAS CHECKED		

MODEL: \$MODELNAME\$  
 FILE NAME: P:\0116\Bolingbrook Roundabout\Phase 2\CAD\_Sheets\BolingbrookRAB-Proposed-RodeoD\_Stage3.dgn



**The Upchurch Group**  
 architects engineers surveyors  
 Professional Design Firm Corporation  
 123 North 15th Street  
 Mankato, IL 61938  
 Phone: 317.253.3177  
 License No. 184-003401  
 e-mail: upchurchgroup@upchurchgroup.com

USER NAME = Sta10  
 TUG PROJECT NO. 3115011-01  
 PLOT SCALE = 20.0000 ' / in.  
 PLOT DATE = 2/12/2019

DESIGNED - SJF  
 DRAWN - SAE  
 CHECKED - SJF  
 DATE -

REVISED -  
 REVISED -  
 REVISED -  
 REVISED -

**RODEO DRIVE ROUNDABOUT AT KINGS ROAD  
 VILLAGE OF BOLINGBROOK, WILL COUNTY, ILLINOIS**

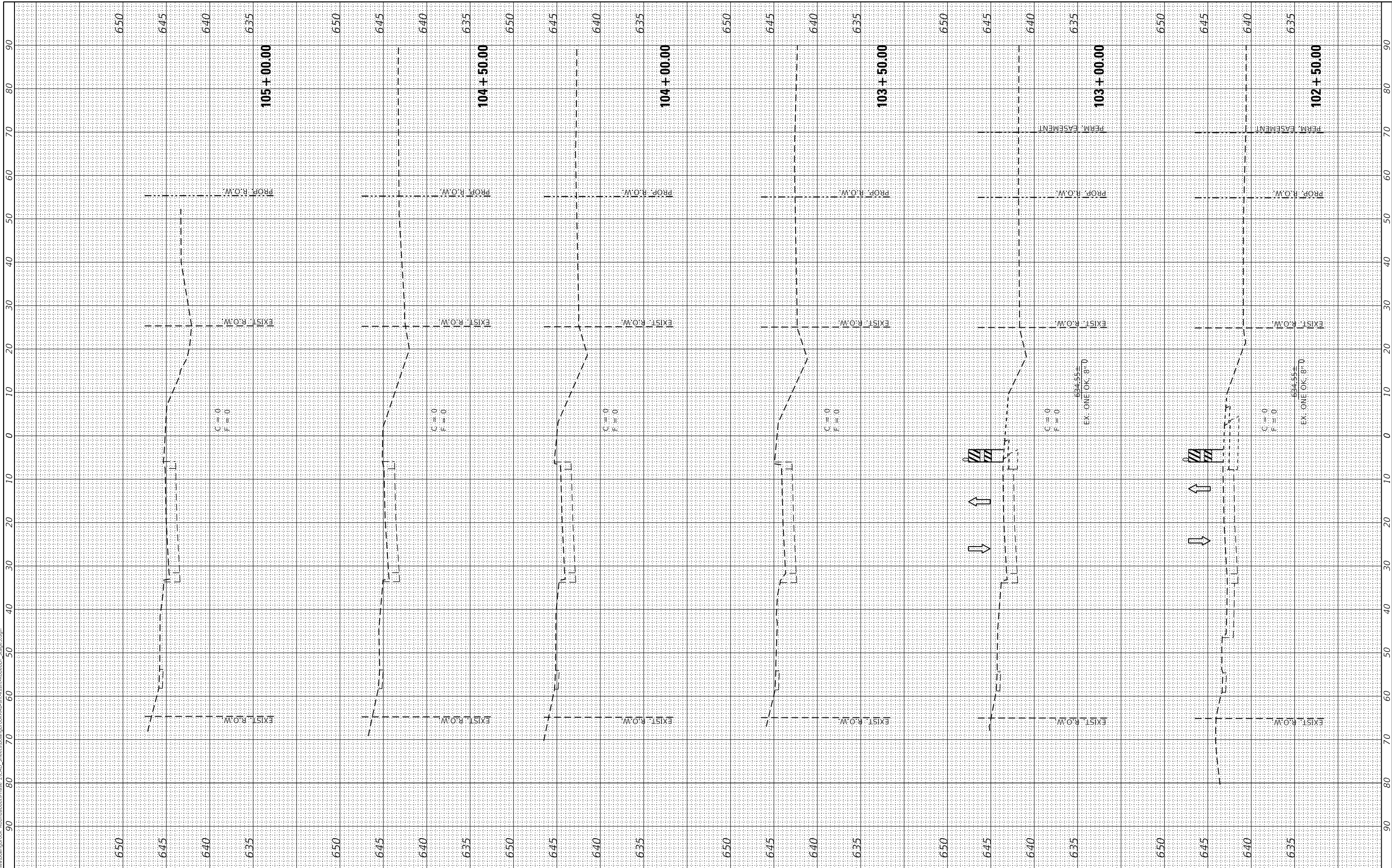
**RODEO DRIVE  
 STAGE 3 CROSS SECTIONS**  
 SCALE: 20.0000 ' / in SHEET OF SHEETS STA. 100+35.00 TO STA. 102+26.40

F.A.U. RTE.	SECTION	COUNTY	TOTAL SHEETS	SHEET NO.
3767	14-00058-00-CH	WILL	154	126
CONTRACT NO. 61F64				
ILLINOIS FED. AID PROJECT				

FINAL SURVEY NO.	SURVEYED AREAS CHECKED	BY	DATE

ORIGINAL SURVEY NO.	SURVEYED AREAS CHECKED	BY	DATE

MODEL: \$MODELNAME\$  
 FILE NAME: P:\011\Bolingbrook Roundabout\Phase 2\CAD\_Sheets\Bolingbrook\A&P\Proposed\Roaded03\_Stage3.dgn



**The Upchurch Group**  
 architects engineers surveyors  
 Professional Design Firm Corporation  
 123 North 15th Street  
 Mankato, IL 61938  
 Phone: 317.253.3177  
 License No. 184-003401  
 e-mail: upchurchgroup@upchurchgroup.com

USER NAME = Sta10  
 TUG PROJECT NO. 3115011-01  
 PLOT SCALE = 20.0000 ' / in.  
 PLOT DATE = 2/12/2019

DESIGNED - SJF  
 DRAWN - SAE  
 CHECKED - SJF  
 DATE -

REVISED -  
 REVISED -  
 REVISED -  
 REVISED -

**RODEO DRIVE ROUNDABOUT AT KINGS ROAD  
 VILLAGE OF BOLINGBROOK, WILL COUNTY, ILLINOIS**

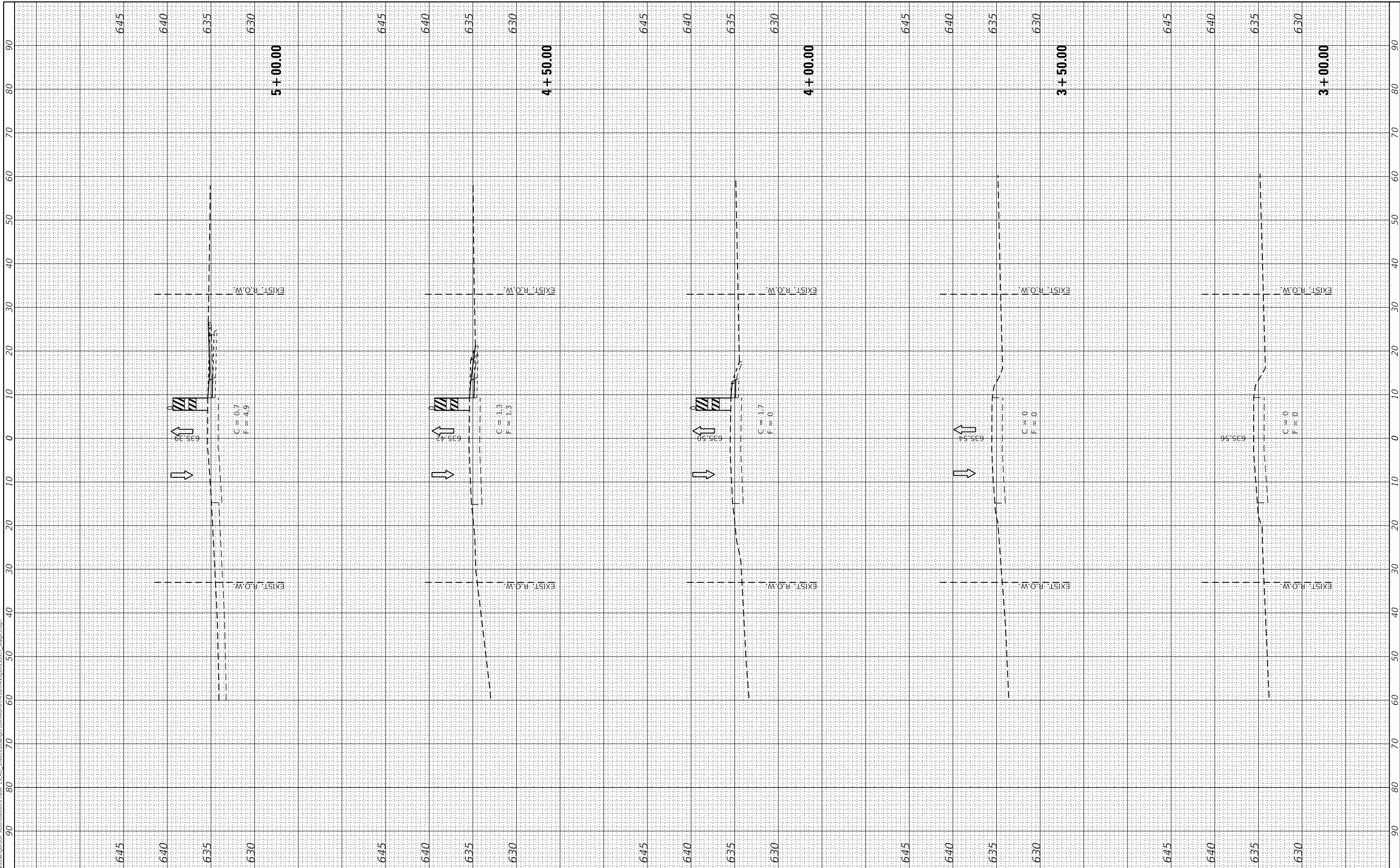
**RODEO DRIVE  
 STAGE 3 CROSS SECTIONS**  
 SCALE: 20.0000 ' / in. SHEET OF SHEETS STA. 102+50.00 TO STA. 105+00.00

F.A.U. RTE.	SECTION	COUNTY	TOTAL SHEETS	SHEET NO.
3767	14-00058-00-CH	WILL	154	127
CONTRACT NO. 61F64				
ILLINOIS FED. AID PROJECT				

FINAL SURVEY NO.	SURVEYED AREAS CHECKED	BY	DATE

ORIGINAL SURVEY NO.	SURVEYED AREAS CHECKED	BY	DATE

MODEL: \$MODELNAME\$  
 FILE NAME: P:\011\Bolingbrook Roundabout\Phase 2\CAD\_Sheets\Bolingbrook\A&P\Proposed\KingsRoad\South\_Stage3.dgn



**The Upchurch Group**  
 architects engineers surveyors  
 Professional Design Firm Corporation  
 123 North 15th Street  
 Manassas, VA 20108  
 Phone: 703.761.1177  
 License No. 184-003401  
 e-mail: upchurchgroup@upchurchgroup.com

USER NAME = Sta10  
 TUG PROJECT NO. 3115011-01  
 PLOT SCALE = 20.0000 ' / in.  
 PLOT DATE = 2/12/2019

DESIGNED - SJF  
 DRAWN - SAE  
 CHECKED - SJF  
 DATE -

REVISED -  
 REVISED -  
 REVISED -  
 REVISED -

**RODEO DRIVE ROUNDABOUT AT KINGS ROAD  
 VILLAGE OF BOLINGBROOK, WILL COUNTY, ILLINOIS**

**KINGS ROAD SOUTH  
 STAGE 3 CROSS SECTIONS**

SCALE: 20.0000 ' / in. SHEET OF SHEETS STA. 3+00.00 TO STA. 5+00.00

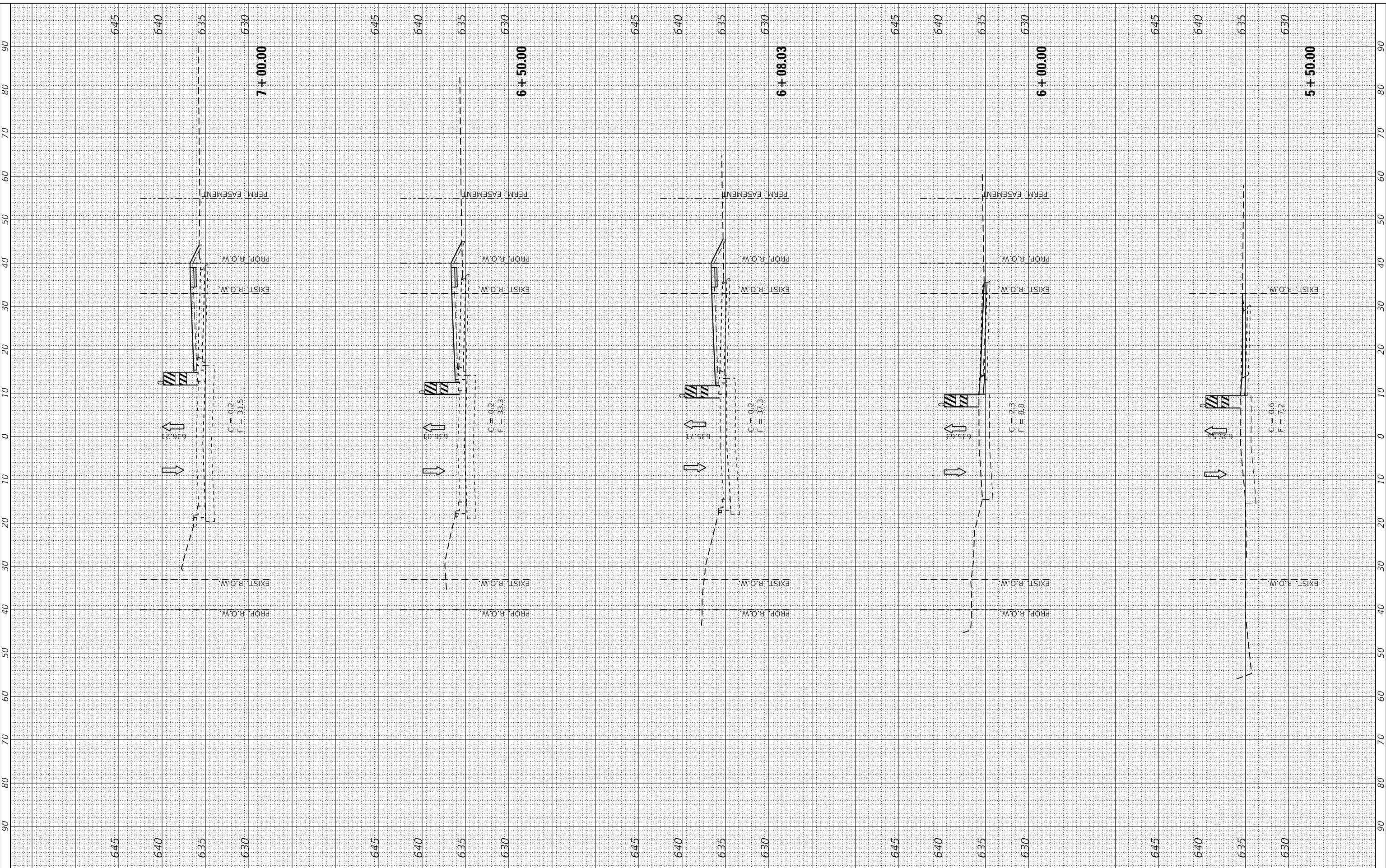
F.A.U. RTE.	SECTION	COUNTY	TOTAL SHEETS	SHEET NO.
3767	14-00058-00-CH	WILL	154	128
CONTRACT NO. 61F64				
ILLINOIS FED. AID PROJECT				



FINAL SURVEY NO.	SURVEYED AREAS CHECKED	BY	DATE
NOTE BOOK NO.	PLOTTED AREAS CHECKED		

ORIGINAL SURVEY NO.	SURVEYED AREAS CHECKED	BY	DATE
NOTE BOOK NO.	PLOTTED AREAS CHECKED		

MODEL: \$MODELNAME\$  
 FILE NAME: P:\011\Bolingbrook Roundabout\Phase 2\CAD\_Sheets\Bolingbrook\Bolingbrook\KingsRoad\South\_Stage3.dgn



**The Upchurch Group**  
 architects engineers surveyors  
 Professional Design Firm Corporation  
 123 North 15th Street  
 Mankato, IL 61908  
 Phone: 317.253.3177  
 License No. 184-003401  
 e-mail: upchurchgroup@upchurchgroup.com

USER NAME = Sta10  
 TUG PROJECT NO. 3115011-01  
 PLOT SCALE = 20.0000 ' / in.  
 PLOT DATE = 2/12/2019

DESIGNED - SJF  
 DRAWN - SAE  
 CHECKED - SJF  
 DATE -

REVISED -  
 REVISED -  
 REVISED -  
 REVISED -

**RODEO DRIVE ROUNDABOUT AT KINGS ROAD  
 VILLAGE OF BOLINGBROOK, WILL COUNTY, ILLINOIS**

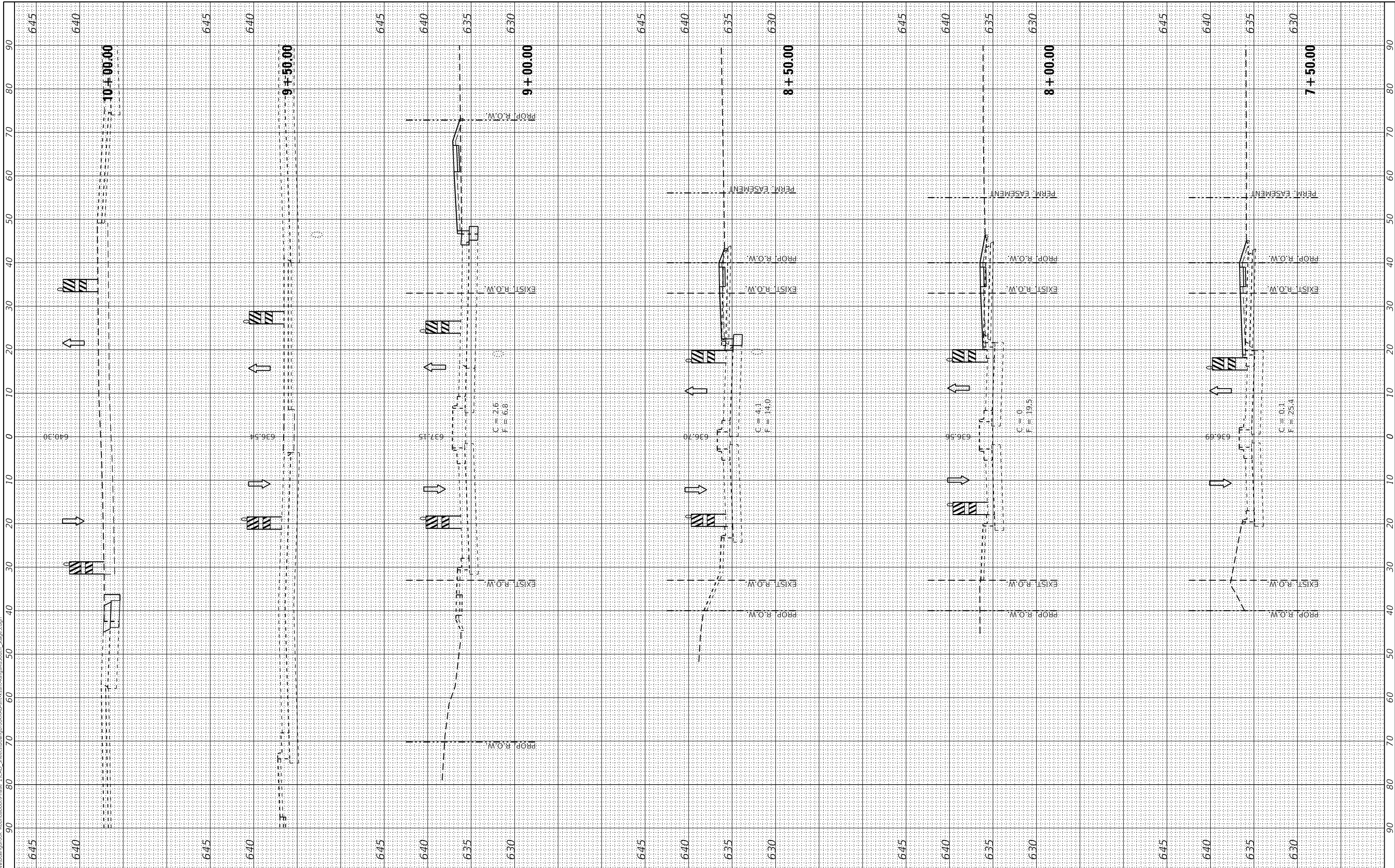
**KINGS ROAD SOUTH  
 STAGE 3 CROSS SECTIONS**  
 SCALE: 20.0000 ' / in. SHEET OF SHEETS STA. 5+50.00 TO STA. 7+00.00

F.A.U. RTE.	SECTION	COUNTY	TOTAL SHEETS	SHEET NO.
3767	14-00058-00-CH	WILL	154	129
CONTRACT NO. 61F64				
ILLINOIS FED. AID PROJECT				

FINAL SURVEY NO.	SURVEYED	BY	DATE
NOTE BOOK	PLOTTED		
AREAS CHECKED	TEMPLATE		
	AREAS CHECKED		

ORIGINAL SURVEY NO.	SURVEYED	BY	DATE
NOTE BOOK	PLOTTED		
AREAS CHECKED	TEMPLATE		
	AREAS CHECKED		

MODEL: \$MODELNAME\$  
 FILE NAME: P:\01\Bolingbrook Roundabout\Phase 2\CAD\_Sheets\Bolingbrook\Road\Proposed\KingsRoad\South\_Stage3.dgn



**The Upchurch Group**  
 architects engineers surveyors  
 Professional Design Firm Corporation  
 123 North 15th Street  
 Manassas, VA 20108  
 Phone: 703.755.3177  
 License No. 184-003401  
 e-mail: upchurchgroup@upchurchgroup.com

USER NAME = Sta10  
 TUG PROJECT NO. 3115011-01  
 PLOT SCALE = 20.0000' / in.  
 PLOT DATE = 2/12/2019

DESIGNED - SJF  
 DRAWN - SAE  
 CHECKED - SJF  
 DATE -

REVISED -  
 REVISED -  
 REVISED -  
 REVISED -

**RODEO DRIVE ROUNDABOUT AT KINGS ROAD  
 VILLAGE OF BOLINGBROOK, WILL COUNTY, ILLINOIS**

**KINGS ROAD SOUTH  
 STAGE 3 CROSS SECTIONS**  
 SCALE: 20.0000' / in SHEET OF SHEETS STA. 7+50.00 TO STA. 10+00.00

F.A.U. RTE.	SECTION	COUNTY	TOTAL SHEETS	SHEET NO.
3767	14-00058-00-CH	WILL	154	130
CONTRACT NO. 61F64				
ILLINOIS FED. AID PROJECT				

FINAL SURVEY NO.	SURVEYED	DATE
NOTE BOOK NO.	PLOTTED	BY
AREAS CHECKED	TEMPLATE	
	AREAS CHECKED	

ORIGINAL SURVEY NO.	SURVEYED	DATE
NOTE BOOK NO.	PLOTTED	BY
AREAS CHECKED	TEMPLATE	
	AREAS CHECKED	

MODEL: \$MODELNAME\$  
 FILE NAME: P:\01\Bolingbrook Roundabout\Phase 2\CAD\_Sheets\Bolingbrook\Bolingbrook-KingsRoad\North\_Stage3.dgn



**The Upchurch Group**  
 architects engineers surveyors  
 Professional Design Firm Corporation  
 123 North 15th Street  
 Mankato, IL 61908  
 Phone: 317.253.3177  
 License No. 184-003401  
 e-mail: upchurchgroup@upchurchgroup.com

USER NAME = Sta10  
 TUG PROJECT NO. 31115011-01  
 PLOT SCALE = 20.0000 ' / in.  
 PLOT DATE = 2/12/2019

DESIGNED - SJF  
 DRAWN - SAE  
 CHECKED - SJF  
 DATE -

REVISED -  
 REVISED -  
 REVISED -  
 REVISED -

**RODEO DRIVE ROUNDABOUT AT KINGS ROAD  
 VILLAGE OF BOLINGBROOK, WILL COUNTY, ILLINOIS**

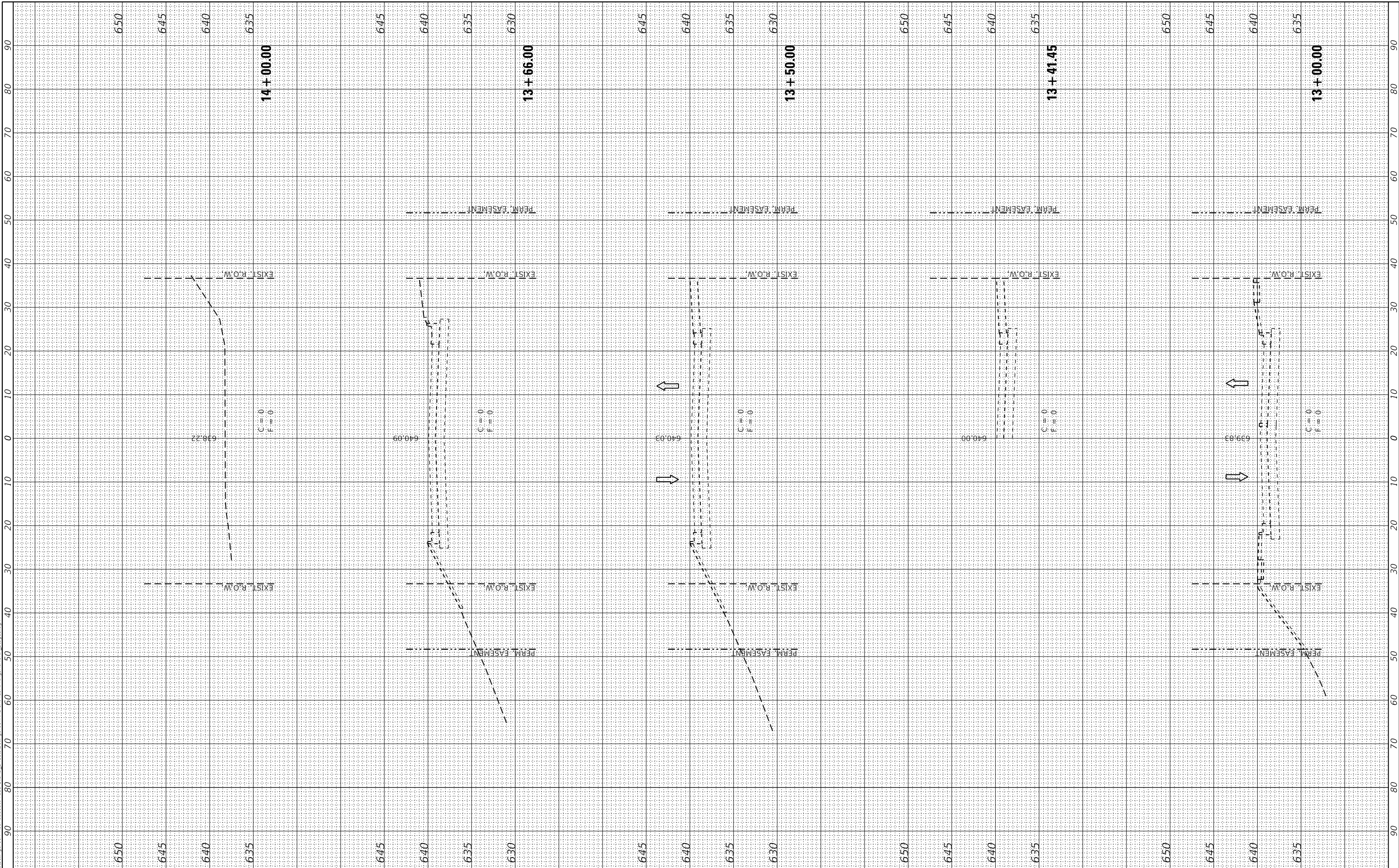
**KINGS ROAD NORTH  
 STAGE 3 CROSS SECTIONS**  
 SCALE: 20.0000 ' / in SHEET OF SHEETS STA. 11+00.00 TO STA. 12+57.52

F.A.U. RTE.	SECTION	COUNTY	TOTAL SHEETS	SHEET NO.
3767	14-00058-00-CH	WILL	154	131
CONTRACT NO. 61F64				
ILLINOIS FED. AID PROJECT				

FINAL SURVEY NO.	SURVEYED	DATE
NOTE BOOK	PLOTTED	
AREAS CHECKED	TEMPLATE	
	AREAS CHECKED	

ORIGINAL SURVEY NO.	SURVEYED	DATE
NOTE BOOK	PLOTTED	
AREAS CHECKED	TEMPLATE	
	AREAS CHECKED	

MODEL: \$MODELNAME\$  
 FILE NAME: P:\01\Bolingbrook Roundabout\Phase 2\CAD\_Sheets\Bolingbrook\RD-Proposed-KingsRoad\North\_Stage3.dgn



**The Upchurch Group**  
 architects engineers surveyors  
 Professional Design Firm Corporation  
 123 North 15th Street  
 Manassas, VA 20108  
 Phone: 703.755.3177  
 License No. 184-003401  
 e-mail: upchurchgroup@upchurchgroup.com

USER NAME = Sta10  
 TUG PROJECT NO. 3115011-01  
 PLOT SCALE = 20.0000 ' / in.  
 PLOT DATE = 2/12/2019

DESIGNED - SJF  
 DRAWN - SAE  
 CHECKED - SJF  
 DATE -

REVISED -  
 REVISED -  
 REVISED -  
 REVISED -

**RODEO DRIVE ROUNDABOUT AT KINGS ROAD  
 VILLAGE OF BOLINGBROOK, WILL COUNTY, ILLINOIS**

**KINGS ROAD NORTH  
 STAGE 3 CROSS SECTIONS**  
 SCALE: 20.0000 ' / in. SHEET OF SHEETS STA. 13+00.00 TO STA. 14+00.00

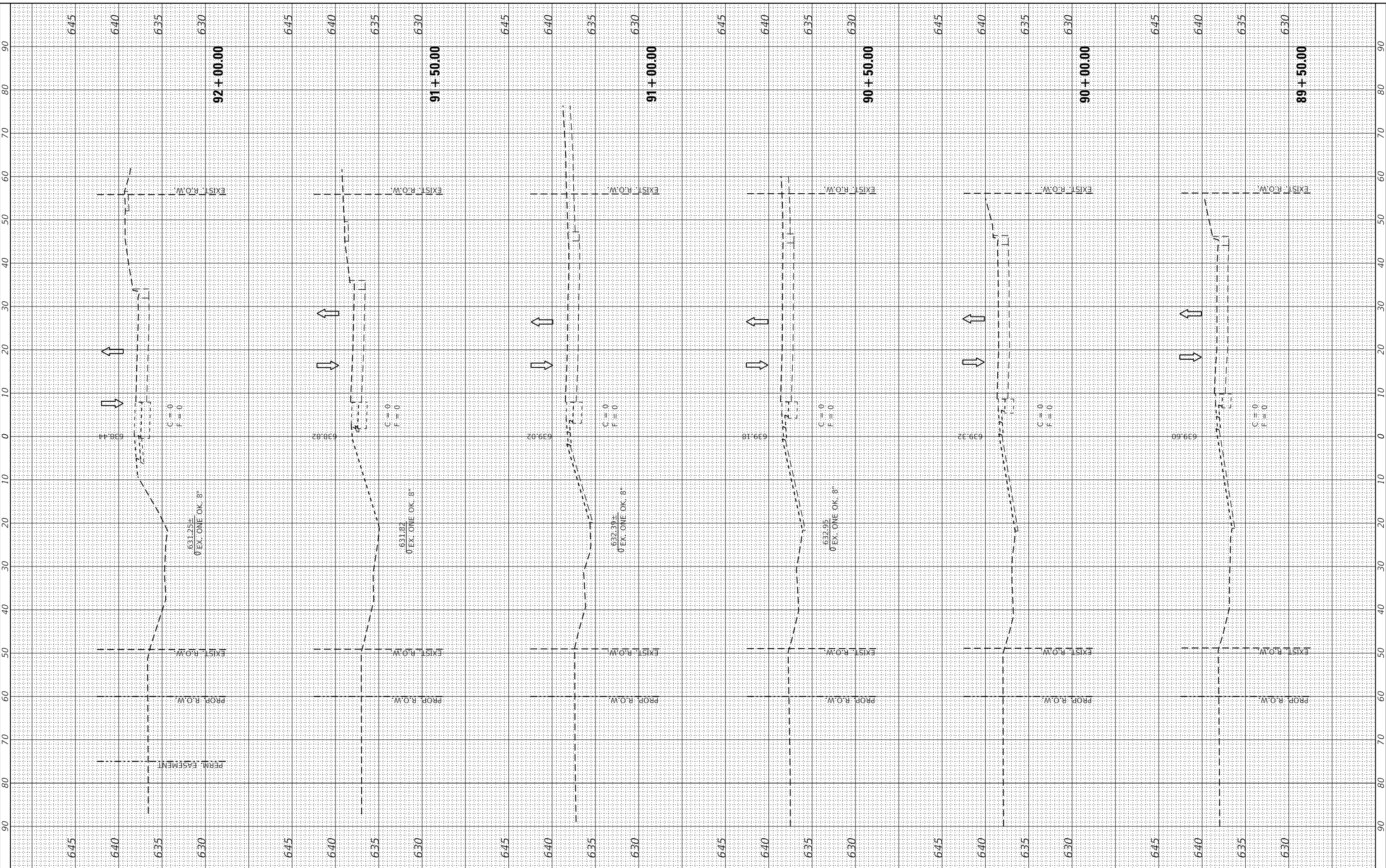
F.A.U. RTE.	SECTION	COUNTY	TOTAL SHEETS	SHEET NO.
3767	14-00058-00-CH	WILL	154	132
CONTRACT NO. 61F64				
ILLINOIS FED. AID PROJECT				



FINAL SURVEY	SURVEYED	BY	DATE
NOTE BOOK	PLOTTED		
NO.	TEMPLATE		
	AREAS CHECKED		
	AREAS CHECKED		

ORIGINAL SURVEY	SURVEYED	BY	DATE
NOTE BOOK	PLOTTED		
NO.	TEMPLATE		
	AREAS CHECKED		
	AREAS CHECKED		

MODEL: \$MODELNAME\$  
 FILE NAME: P:\Civil\Bolingbrook Roundabout\Phase 2\CAD\_Sheets\Bolingbrook\Road\Proposed\Road04.dgn



**The Upchurch Group**  
 architects engineers surveyors  
 Professional Design Firm Corporation  
 123 North 15th Street  
 Matteson, IL 61938  
 Phone: 312.253.3177  
 License No. 184-003401  
 e-mail: upchurchgroup@upchurchgroup.com

USER NAME = Sta10  
 TUG PROJECT NO. 3115011-01  
 PLOT SCALE = 20.0000 ' / in.  
 PLOT DATE = 2/12/2019

DESIGNED - SJF  
 DRAWN - SAE  
 CHECKED - SJF  
 DATE -

REVISED -  
 REVISED -  
 REVISED -  
 REVISED -

**RODEO DRIVE ROUNDABOUT AT KINGS ROAD  
 VILLAGE OF BOLINGBROOK, WILL COUNTY, ILLINOIS**

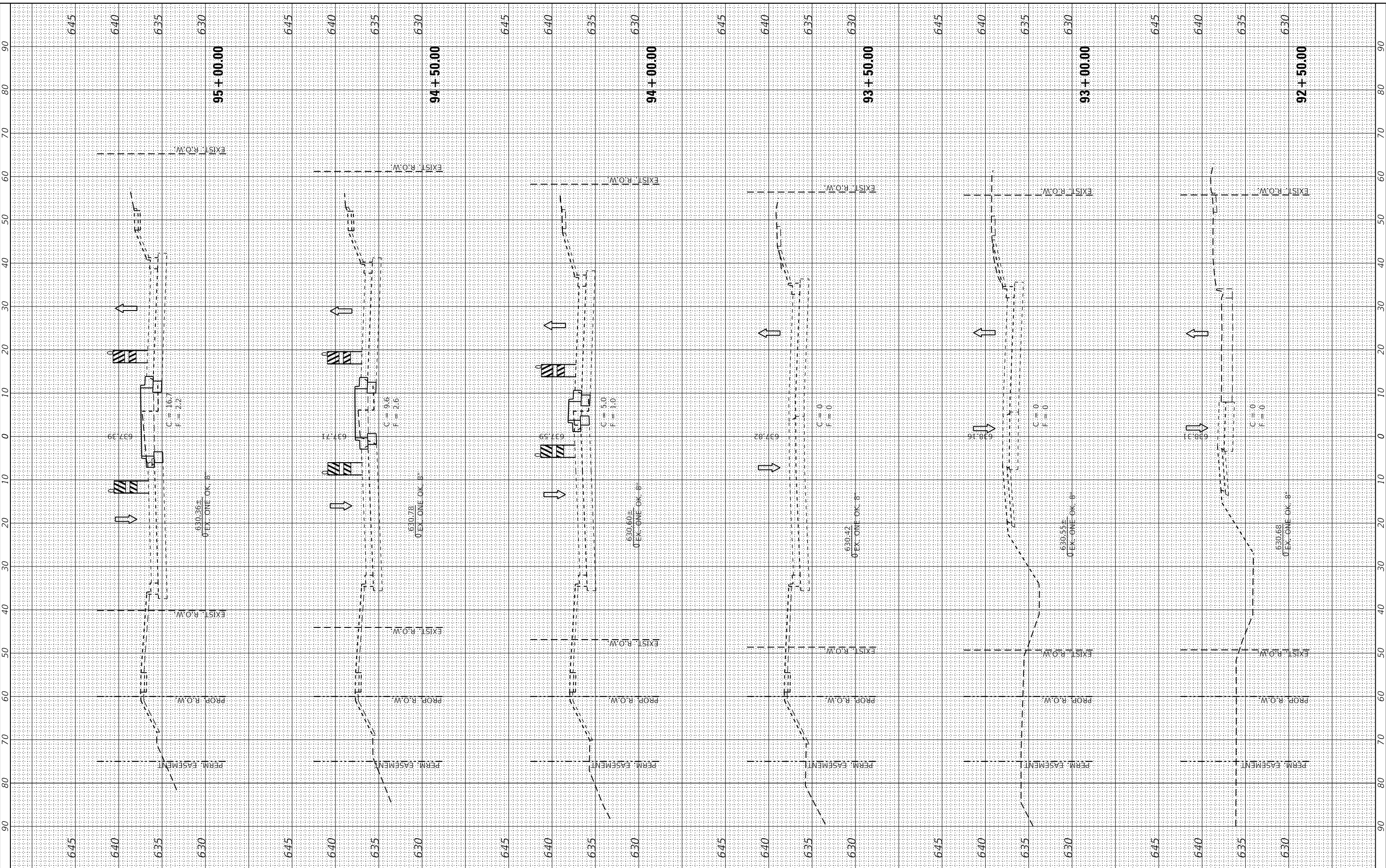
**RODEO DRIVE  
 STAGE 4 CROSS SECTIONS**  
 SCALE: 20.0000 ' / in. SHEET OF SHEETS STA. 89+50.00 TO STA. 92+00.00

F.A.U. RTE.	SECTION	COUNTY	TOTAL SHEETS	SHEET NO.
3767	14-00058-00-CH	WILL	154	133
CONTRACT NO. 61F64				
ILLINOIS		FED. AID PROJECT		

FINAL SURVEY NO.	SURVEYED PLOTTED AREAS CHECKED	BY	DATE
NOTE BOOK NO.	TEMPLATE AREAS CHECKED		

ORIGINAL SURVEY NO.	SURVEYED PLOTTED AREAS CHECKED	BY	DATE
NOTE BOOK NO.	TEMPLATE AREAS CHECKED		

MODEL: \$MODELNAME\$  
 FILE NAME: P:\Civil\Bolingbrook Roundabout\Phase 2\CAD\_Sheets\Bolingbrook\RA\Proposed\Roaded0\_Stage4.dgn



**The Upchurch Group**  
 architects engineers surveyors  
 123 North 15th Street  
 Manassas, VA 20108  
 Phone: 703.755.3177  
 License No. 184-003401  
 e-mail: upchurchgroup@upchurchgroup.com

USER NAME = Sta10  
 TUG PROJECT NO. 3115011-01  
 PLOT SCALE = 20.0000' / in.  
 PLOT DATE = 2/12/2019

DESIGNED - SJF  
 DRAWN - SAE  
 CHECKED - SJF  
 DATE -

REVISED -  
 REVISED -  
 REVISED -  
 REVISED -

**RODEO DRIVE ROUNDABOUT AT KINGS ROAD  
 VILLAGE OF BOLINGBROOK, WILL COUNTY, ILLINOIS**

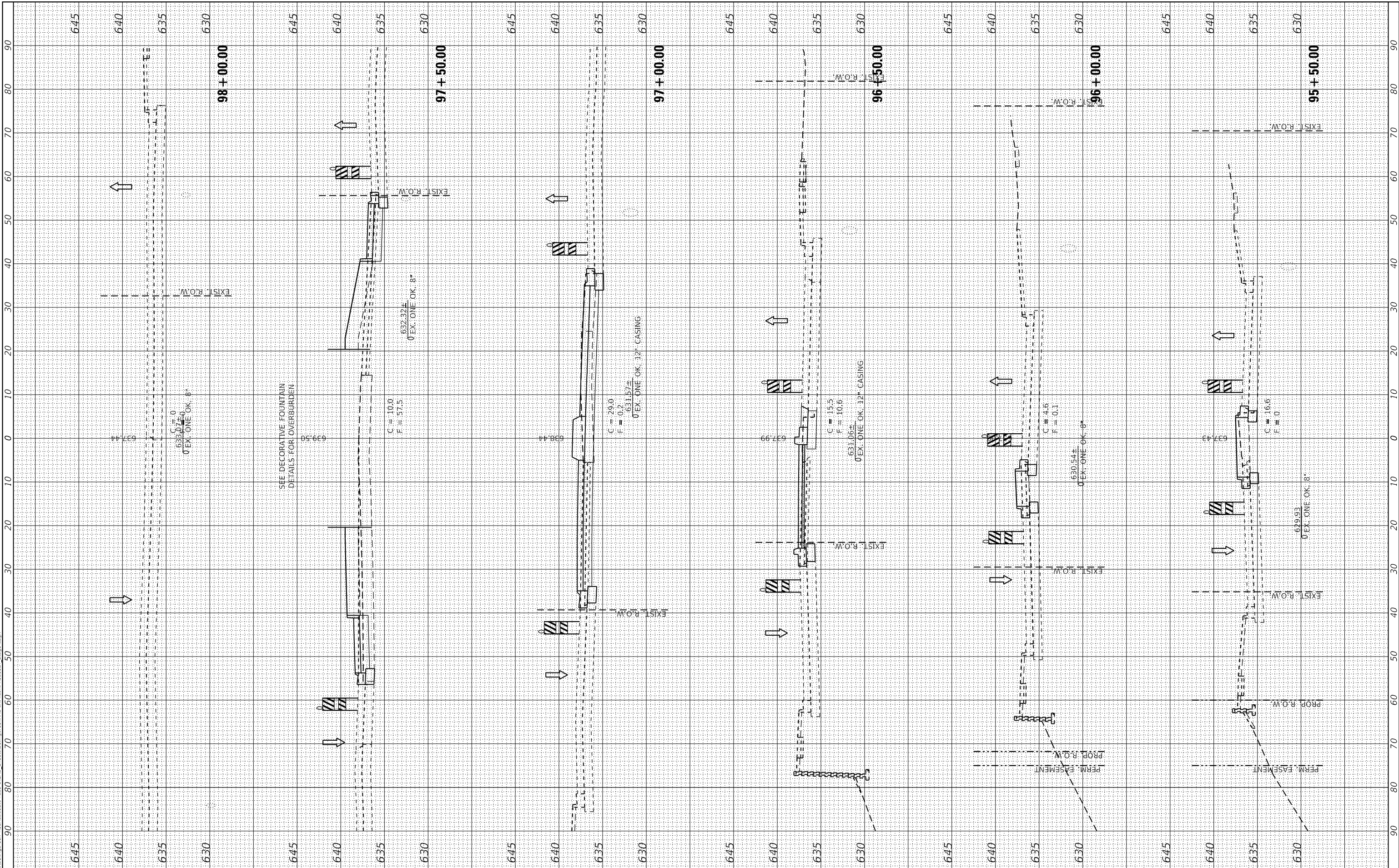
**RODEO DRIVE  
 STAGE 4 CROSS SECTIONS**  
 SCALE: 20.0000' / in. SHEET OF SHEETS STA. 92+50.00 TO STA. 95+00.00

F.A.U. RTE.	SECTION	COUNTY	TOTAL SHEETS	SHEET NO.
3767	14-00058-00-CH	WILL	154	134
CONTRACT NO. 61F64				
ILLINOIS FED. AID PROJECT				

FINAL SURVEY NO.	SURVEYED PLOTTED TEMPLATE AREAS CHECKED	BY	DATE

ORIGINAL SURVEY NO.	SURVEYED PLOTTED TEMPLATE AREAS CHECKED	BY	DATE

MODEL: \$MODELNAME\$  
 FILE NAME: P:\CADD\Bolingbrook Roundabout\Phase 2\CAD\_Sheets\Bolingbrook\RAE-Process\Rodeo\Stage4.dgn



**The Upchurch Group**  
 architects engineers surveyors  
 Professional Design Firm Corporation  
 123 North 15th Street  
 Maitland, FL 32751  
 Phone: 317.253.3177  
 License No. 184-003401  
 e-mail: upchurchgroup@upchurchgroup.com

USER NAME = Sta37  
 TUG PROJECT NO. 31150111-01  
 PLOT SCALE = 20,0000' / in.  
 PLOT DATE = 2/13/2019

DESIGNED - SJF  
 DRAWN - SAE  
 CHECKED - SJF  
 DATE -

REVISED -  
 REVISED -  
 REVISED -  
 REVISED -

**RODEO DRIVE ROUNDABOUT AT KINGS ROAD  
 VILLAGE OF BOLINGBROOK, WILL COUNTY, ILLINOIS**

**RODEO DRIVE  
 STAGE 4 CROSS SECTIONS**

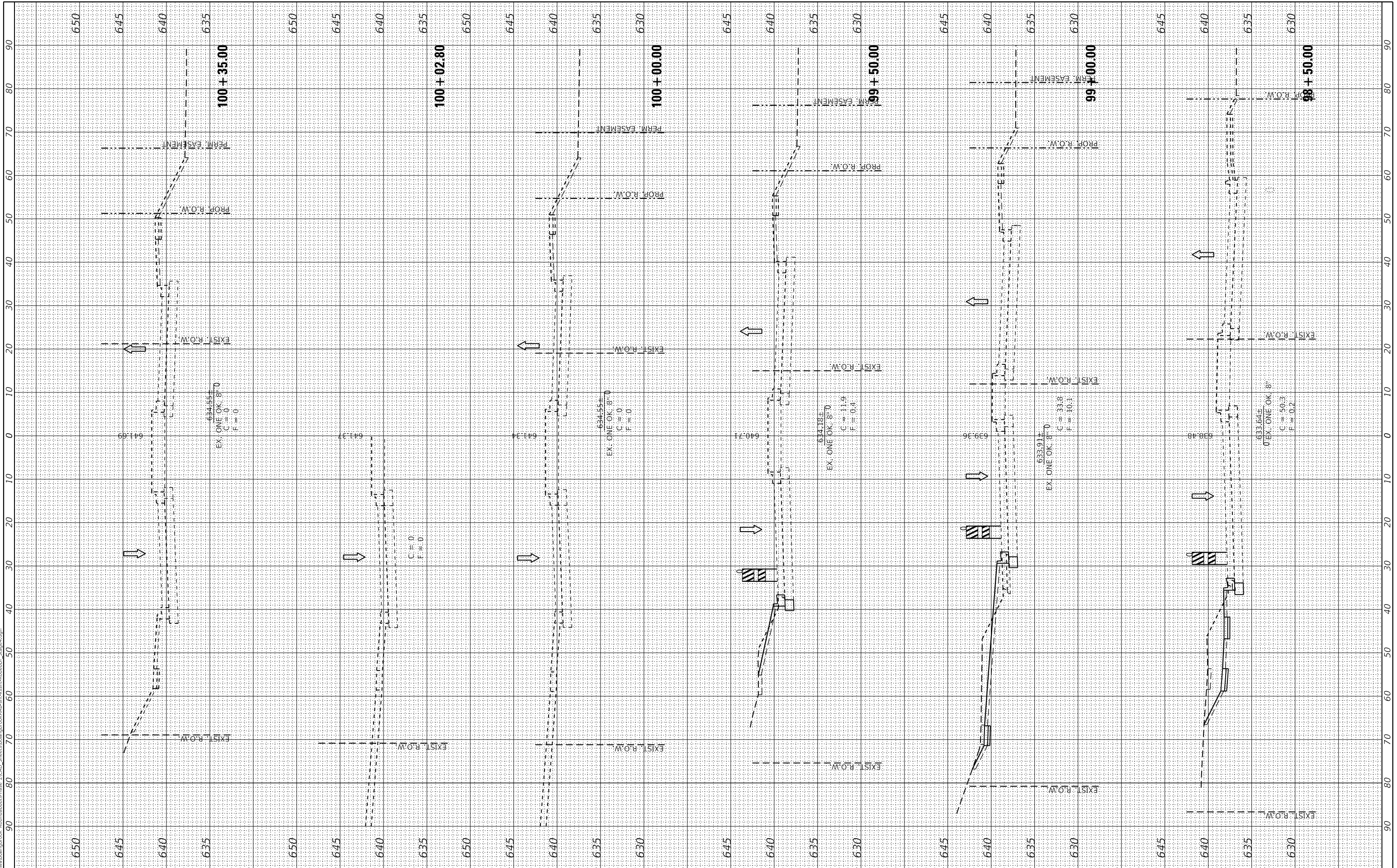
SCALE: 20,0000' / in SHEET OF SHEETS STA. 95+50.00 TO STA. 98+00.00

F.A.U. RTE.	SECTION	COUNTY	TOTAL SHEETS	SHEET NO.
3767	14-00058-00-CH	WILL	154	135
CONTRACT NO. 61F64				
ILLINOIS FED. AID PROJECT				

FINAL SURVEY	SURVEYED	BY	DATE
NOTE BOOK	PLOTTED		
NO.	TEMPLATE		
	AREAS CHECKED		
	AREAS CHECKED		

ORIGINAL SURVEY	SURVEYED	BY	DATE
NOTE BOOK	PLOTTED		
NO.	TEMPLATE		
	AREAS CHECKED		
	AREAS CHECKED		

MODEL: \$MODELNAME\$  
 FILE NAME: P:\0616\Bolingbrook Roundabout\Phase 2\CAD\_Sheets\Bolingbrook\RAE\Proposed-RodeoD\_Stage4.dgn



**The Upchurch group**  
 architects engineers surveyors  
 Professional Design Firm Corporation  
 123 North 15th Street  
 Manassas, VA 20108  
 Phone: 703.755.3177  
 License No. 184-003401  
 e-mail: upchurchgroup@upchurchgroup.com

USER NAME = Sta10  
 TUG PROJECT NO. 3115011-01  
 PLOT SCALE = 20.0000 ' / in.  
 PLOT DATE = 2/12/2019

DESIGNED - SJF  
 DRAWN - SAE  
 CHECKED - SJF  
 DATE -

REVISED -  
 REVISED -  
 REVISED -  
 REVISED -

**RODEO DRIVE ROUNDABOUT AT KINGS ROAD  
 VILLAGE OF BOLINGBROOK, WILL COUNTY, ILLINOIS**

**RODEO DRIVE  
 STAGE 4 CROSS SECTIONS**  
 SCALE: 20.0000 ' / in SHEET OF SHEETS STA. 98+50.00 TO STA. 100+35.00

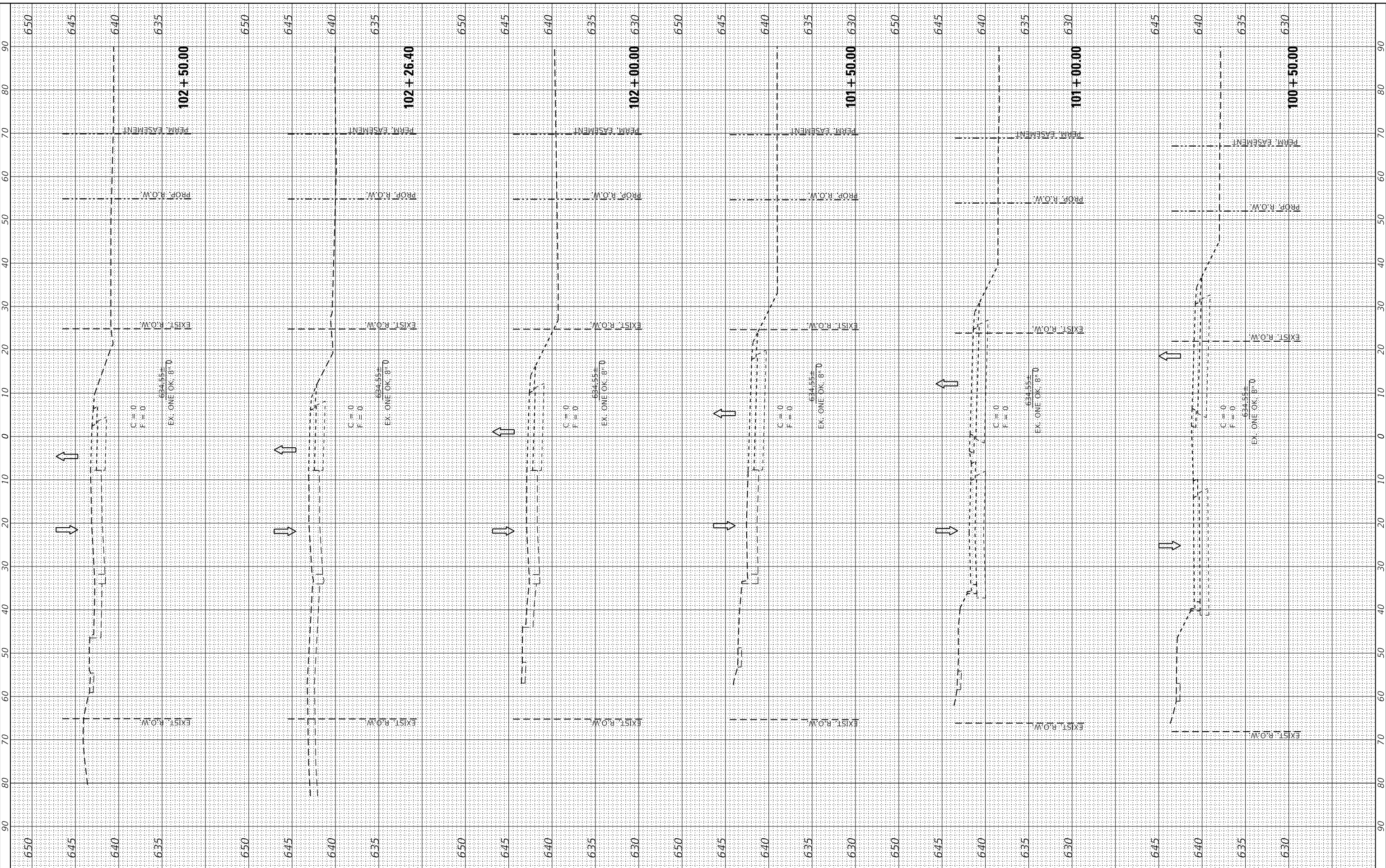
F.A.U. RTE.	SECTION	COUNTY	TOTAL SHEETS	SHEET NO.
3767	14-00058-00-CH	WILL	154	136
CONTRACT NO. 61F64				
ILLINOIS FED. AID PROJECT				



FINAL SURVEY NO.	SURVEYED PLOTTED AREAS CHECKED	BY	DATE

ORIGINAL SURVEY NO.	SURVEYED PLOTTED AREAS CHECKED	BY	DATE

MODEL \$MODELNAME\$  
 FILE NAME: P:\011\Bolingbrook Roundabout\Phase 2\CAD\_Sheets\Bolingbrook\RD-Proposed-RodeoD\_Stage4.dgn



**The Upchurch Group**  
 architects engineers surveyors  
 Professional Design Firm Corporation  
 123 North 15th Street  
 Manassas, VA 20108  
 Phone: 317.253.3177  
 License No. 184-003401  
 e-mail: upchurchgroup@upchurchgroup.com

USER NAME = Sta10  
 TUG PROJECT NO. 31115011-01  
 PLOT SCALE = 20.0000 ' / in.  
 PLOT DATE = 2/12/2019

DESIGNED - SJF  
 DRAWN - SAE  
 CHECKED - SJF  
 DATE -

REVISED -  
 REVISED -  
 REVISED -  
 REVISED -

**RODEO DRIVE ROUNDABOUT AT KINGS ROAD  
 VILLAGE OF BOLINGBROOK, WILL COUNTY, ILLINOIS**

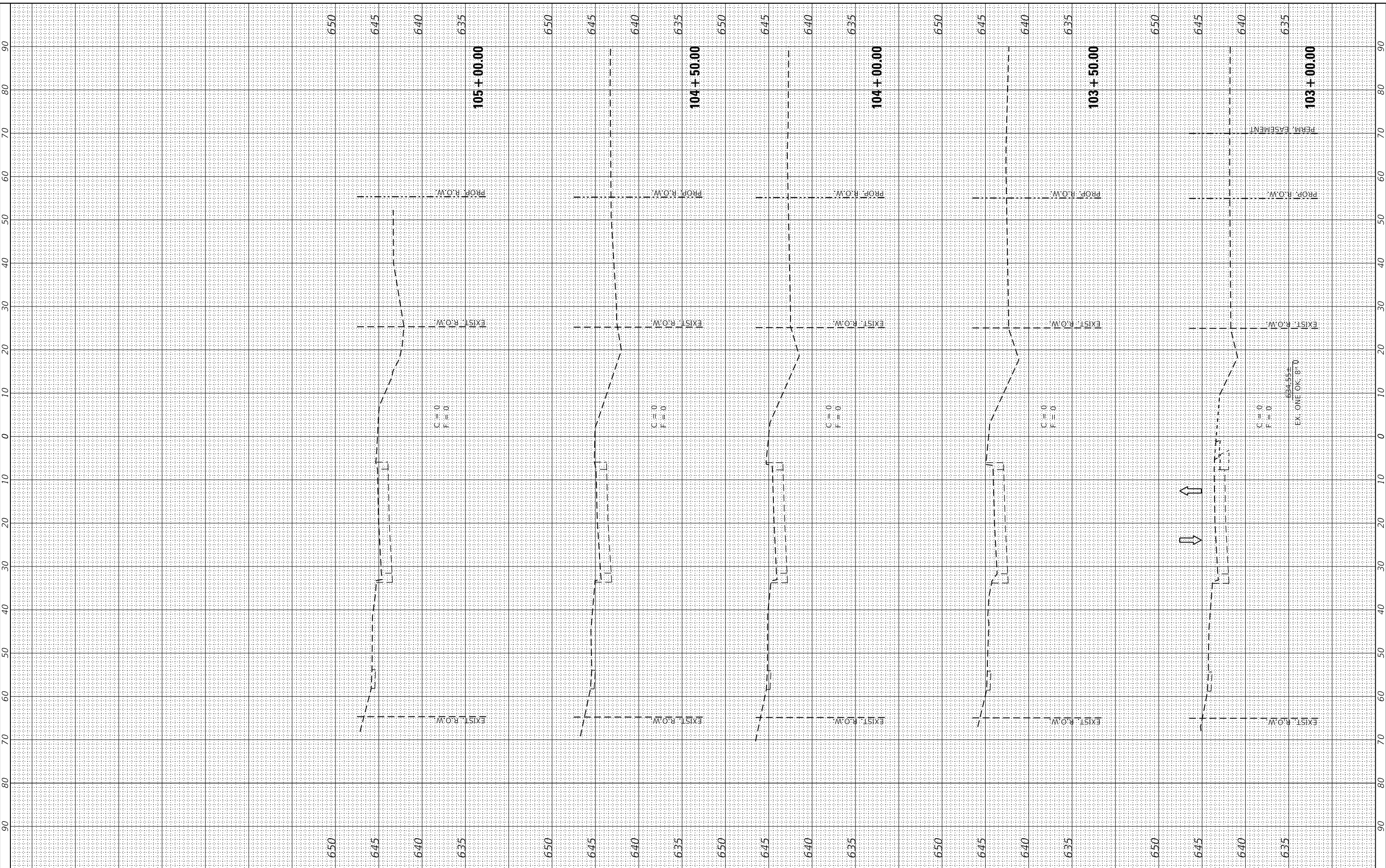
**RODEO DRIVE  
 STAGE 4 CROSS SECTIONS**  
 SCALE: 20.0000 ' / in. SHEET OF SHEETS STA. 100+50.00 TO STA. 102+50.00

F.A.U. RTE.	SECTION	COUNTY	TOTAL SHEETS	SHEET NO.
3767	14-00058-00-CH	WILL	154	137
CONTRACT NO. 61F64				
ILLINOIS FED. AID PROJECT				

FINAL SURVEY NO.	SURVEYED PLOTTED AREAS CHECKED	BY	DATE

ORIGINAL SURVEY NO.	SURVEYED PLOTTED AREAS CHECKED	BY	DATE

MODEL: \$MODELNAME\$  
 FILE NAME: P:\0116\Bolingbrook Roundabout\Phase 2\CAD\_Sheets\Bolingbrook\A&P\PossiblyRodeoDy\_Stage4.dgn



**The Upchurch Group**  
 architects engineers surveyors  
 Professional Design Firm Corporation  
 123 North 15th Street  
 Manassas, VA 20108  
 Phone: 703.255.3177  
 License No. 184-003401  
 e-mail: upchurchgroup@upchurchgroup.com

USER NAME =	Sta10
TUG PROJECT NO.	3115011-01
PLOT SCALE =	20.0000 ' / in.
PLOT DATE =	2/12/2019

DESIGNED -	SJF
DRAWN -	SAE
CHECKED -	SJF
DATE -	

REVISED -	
REVISED -	
REVISED -	
REVISED -	

**RODEO DRIVE ROUNDABOUT AT KINGS ROAD  
 VILLAGE OF BOLINGBROOK, WILL COUNTY, ILLINOIS**

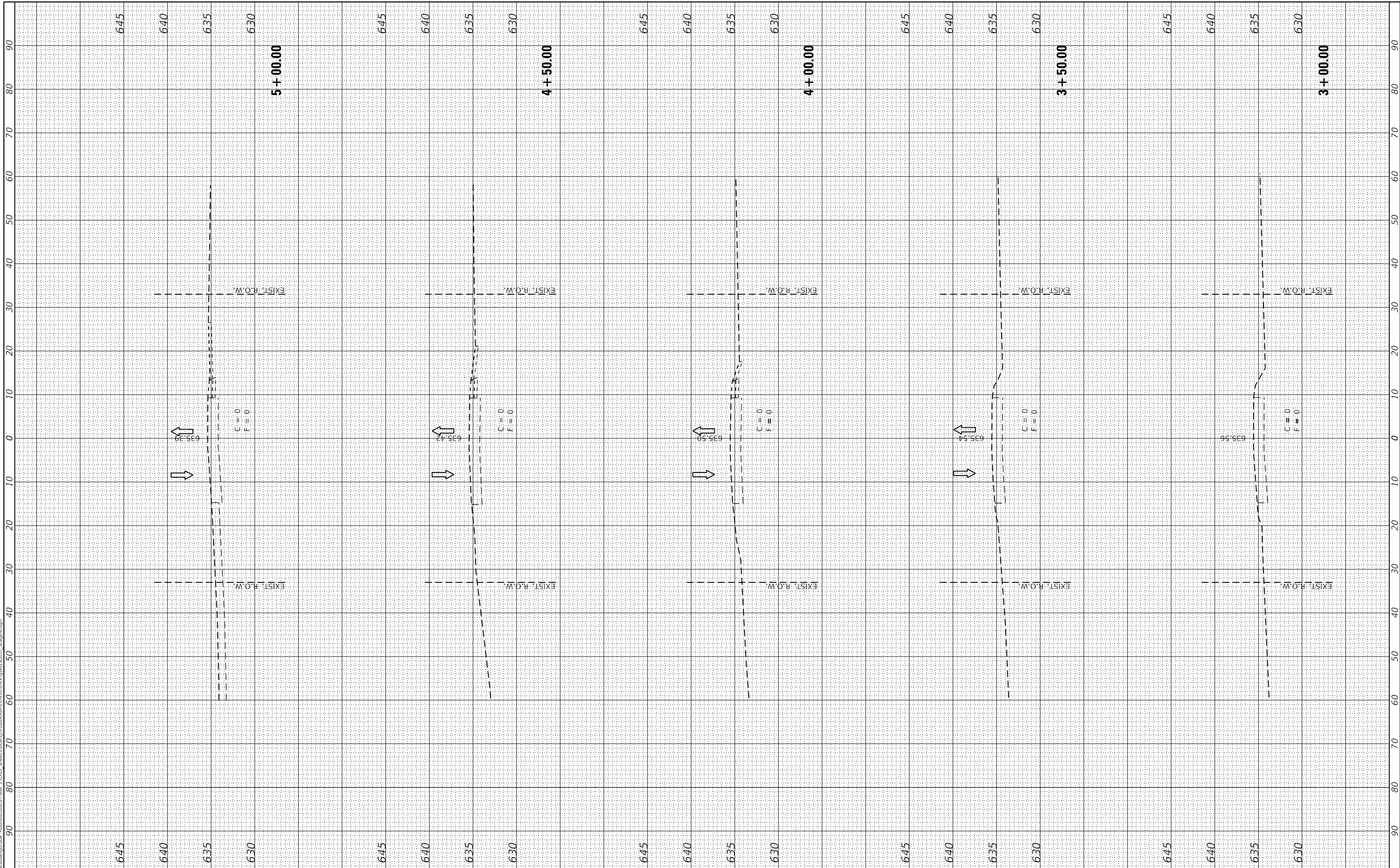
**RODEO DRIVE  
 STAGE 4 CROSS SECTIONS**  
 SCALE: 20.0000 ' / in. SHEET OF SHEETS STA. 103+00.00 TO STA. 105+00.00

F.A.U. RTE.	SECTION	COUNTY	TOTAL SHEETS	SHEET NO.
3767	14-00058-00-CH	WILL	154	138
CONTRACT NO. 61F64				
ILLINOIS FED. AID PROJECT				

FINAL SURVEY NO.	SURVEYED PLOTTED AREAS CHECKED	BY	DATE

ORIGINAL SURVEY NO.	SURVEYED PLOTTED AREAS CHECKED	BY	DATE

MODEL: S:\MODEL\NAMES  
 FILE NAME: P:\CADD\Bolingbrook Roundabout\Phase 2\CAD Sheets\Bolingbrook-Phase2-Access-Right-Stage4.dgn



**The Upchurch Group**  
 architects engineers surveyors  
 Professional Design Firm Corporation  
 123 North 15th Street  
 Moline, IL 61908  
 Phone: 317.253.3177  
 License No. 184-003401  
 e-mail: upchurchgroup@upchurchgroup.com

USER NAME	= Sta37
TUG PROJECT NO.	3115011-01
PLOT SCALE	= 20.0000 ' / in.
PLOT DATE	= 2/13/2019

DESIGNED	- SJF
DRAWN	- SAE
CHECKED	- SJF
DATE	-

REVISED	-
REVISED	-
REVISED	-
REVISED	-

**RODEO DRIVE ROUNDABOUT AT KINGS ROAD  
 VILLAGE OF BOLINGBROOK, WILL COUNTY, ILLINOIS**

**KINGS ROAD SOUTH  
 STAGE 4 CROSS SECTIONS**


SCALE: 20.0000 ' / in. SHEET OF SHEETS STA. 3+00.00 TO STA. 5+00.00

F.A.U. RTE.	SECTION	COUNTY	TOTAL SHEETS	SHEET NO.
3767	14-00058-00-CH	WILL	154	139
CONTRACT NO. 61F64				
ILLINOIS FED. AID PROJECT				

FINAL SURVEY NO.	SURVEYED PLOTTED AREAS CHECKED	BY	DATE

ORIGINAL SURVEY NO.	SURVEYED PLOTTED AREAS CHECKED	BY	DATE

MODEL: S:\MODEL\NAMES  
 FILE NAME: P:\CADD\Bolingbrook Roundabout\Phase 2\CAD Sheets\Bolingbrook-Roundabout-Stage4.dgn



**The Upchurch Group**  
 architects engineers surveyors  
 Professional Design Firm Corporation  
 123 North 15th Street  
 Moline, IL 61908  
 Phone: 317.253.3177  
 License No. 184-003401  
 e-mail: upchurchgroup@upchurchgroup.com

USER NAME = Sta37  
 TUG PROJECT NO. 3115011-01  
 PLOT SCALE = 20,0000 ' / in.  
 PLOT DATE = 2/13/2019

DESIGNED - SJF  
 DRAWN - SAE  
 CHECKED - SJF  
 DATE -

REVISED -  
 REVISED -  
 REVISED -  
 REVISED -

**RODEO DRIVE ROUNDABOUT AT KINGS ROAD  
 VILLAGE OF BOLINGBROOK, WILL COUNTY, ILLINOIS**

**KINGS ROAD SOUTH  
 STAGE 4 CROSS SECTIONS**  
 SCALE: 20,0000 ' / in. SHEET OF SHEETS STA. 5+50.00 TO STA. 7+00.00

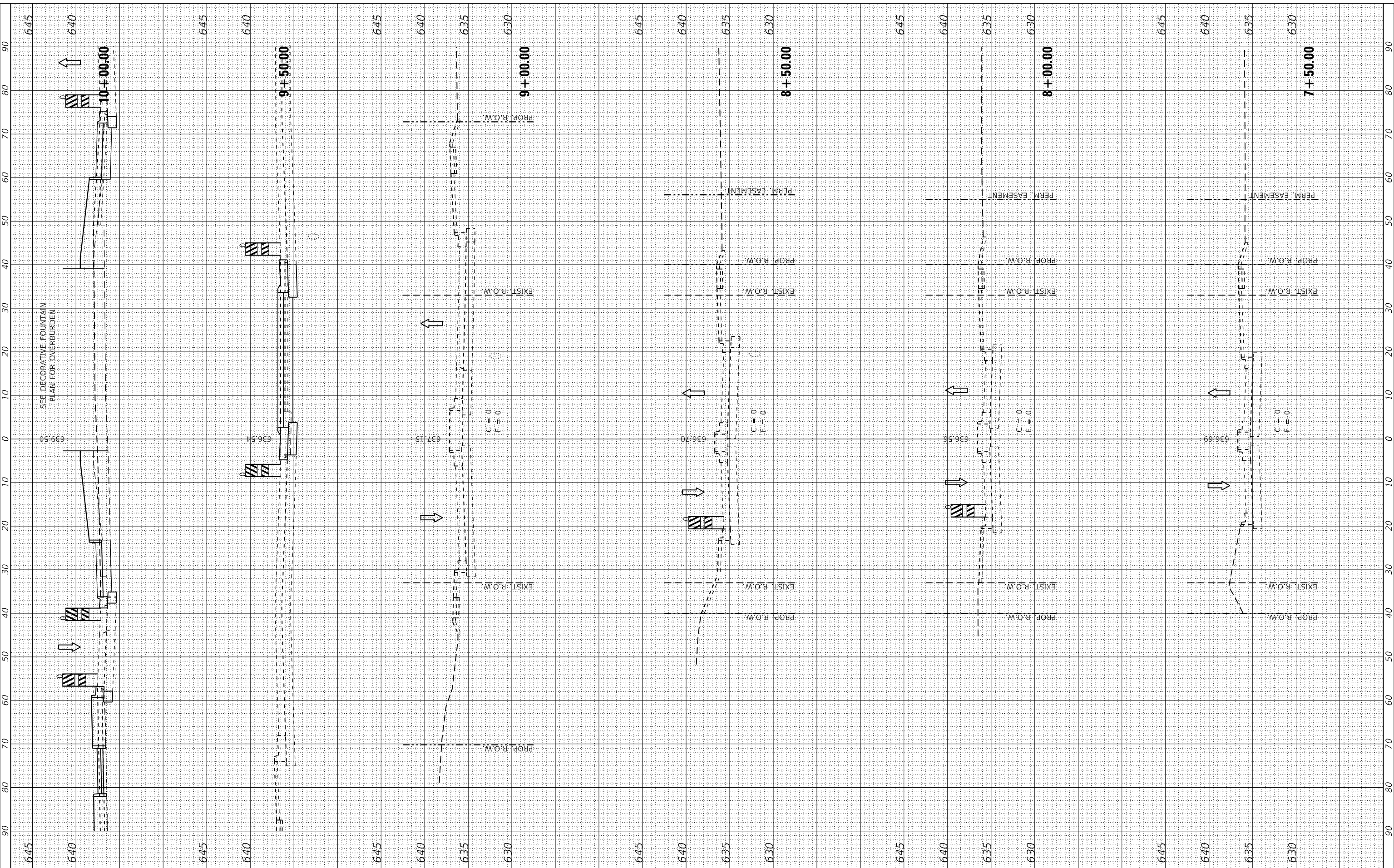
F.A.U. RTE.	SECTION	COUNTY	TOTAL SHEETS	SHEET NO.
3767	14-00058-00-CH	WILL	154	140
CONTRACT NO. 61F64				
ILLINOIS FED. AID PROJECT				



FINAL SURVEY NO.	SURVEYED	DATE
NOTE BOOK	PLOTTED	
AREAS CHECKED	TEMPLATE	
	AREAS CHECKED	

ORIGINAL SURVEY NO.	SURVEYED	DATE
NOTE BOOK	PLOTTED	
AREAS CHECKED	TEMPLATE	
	AREAS CHECKED	

MODEL: \$MODELNAME\$  
 FILE NAME: P:\CADD\Bolingbrook Roundabout\Phase 2\CAD Sheets\Bolingbrook-Stage4-CH-14-00058-00-CH.dwg



**The Upchurch Group**  
 architects engineers surveyors  
 Professional Design Firm Corporation  
 123 North 15th Street  
 Mankato, IL 61918  
 Phone: 317.253.3177  
 License No. 184-003401  
 e-mail: upchurchgroup@upchurchgroup.com

USER NAME = Sta37  
 TUG PROJECT NO. 3115011-01  
 PLOT SCALE = 20,0000 ' / in.  
 PLOT DATE = 2/13/2019

DESIGNED - SJF  
 DRAWN - SAE  
 CHECKED - SJF  
 DATE -

REVISED -  
 REVISED -  
 REVISED -  
 REVISED -

**RODEO DRIVE ROUNDABOUT AT KINGS ROAD  
 VILLAGE OF BOLINGBROOK, WILL COUNTY, ILLINOIS**

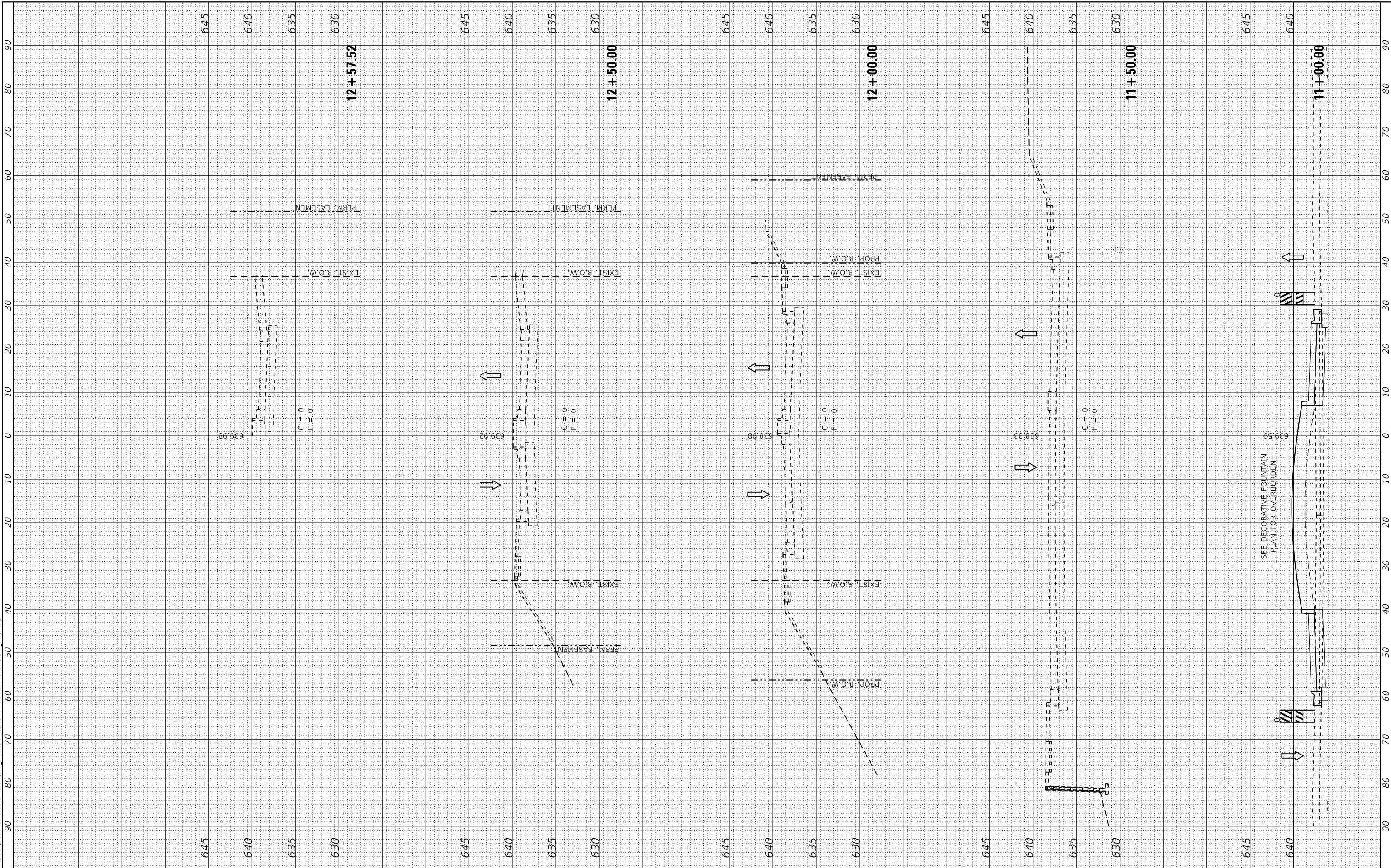
**KINGS ROAD SOUTH  
 STAGE 4 CROSS SECTIONS**  
 SCALE: 20,0000 ' / in SHEET OF SHEETS STA. 7+50.00 TO STA. 10+00.00

F.A.U. RTE.	SECTION	COUNTY	TOTAL SHEETS	SHEET NO.
3767	14-00058-00-CH	WILL	154	141
CONTRACT NO. 61F64				
ILLINOIS		FED. AID PROJECT		

FINAL SURVEY NO.	SURVEYED	DATE
NOTE BOOK	PLOTTED	
AREAS CHECKED	TEMPLATE	
	AREAS CHECKED	

ORIGINAL SURVEY NO.	SURVEYED	DATE
NOTE BOOK	PLOTTED	
AREAS CHECKED	TEMPLATE	
	AREAS CHECKED	

MODEL: S:\MODEL\NAMES  
 FILE NAME: P:\CADD\Bolingbrook Roundabout\Phase 2\CAD Sheets\Bolingbrook\RAE-process\c-dwg\rae\kingsrd\kingsrd\_Stage4.dwg



**The Upchurch Group**  
 architects engineers surveyors  
 Professional Design Firm Corporation  
 123 North 15th Street  
 Mankato, IL 61918  
 Phone: 317.253.3177  
 License No. 184-003401  
 e-mail: upchurchgroup@upchurchgroup.com

USER NAME = Sta37  
 TUG PROJECT NO. 3115011-01  
 PLOT SCALE = 20.0000' / in.  
 PLOT DATE = 2/13/2019

DESIGNED - SJF  
 DRAWN - SAE  
 CHECKED - SJF  
 DATE -

REVISED -  
 REVISED -  
 REVISED -  
 REVISED -

**RODEO DRIVE ROUNDABOUT AT KINGS ROAD  
 VILLAGE OF BOLINGBROOK, WILL COUNTY, ILLINOIS**

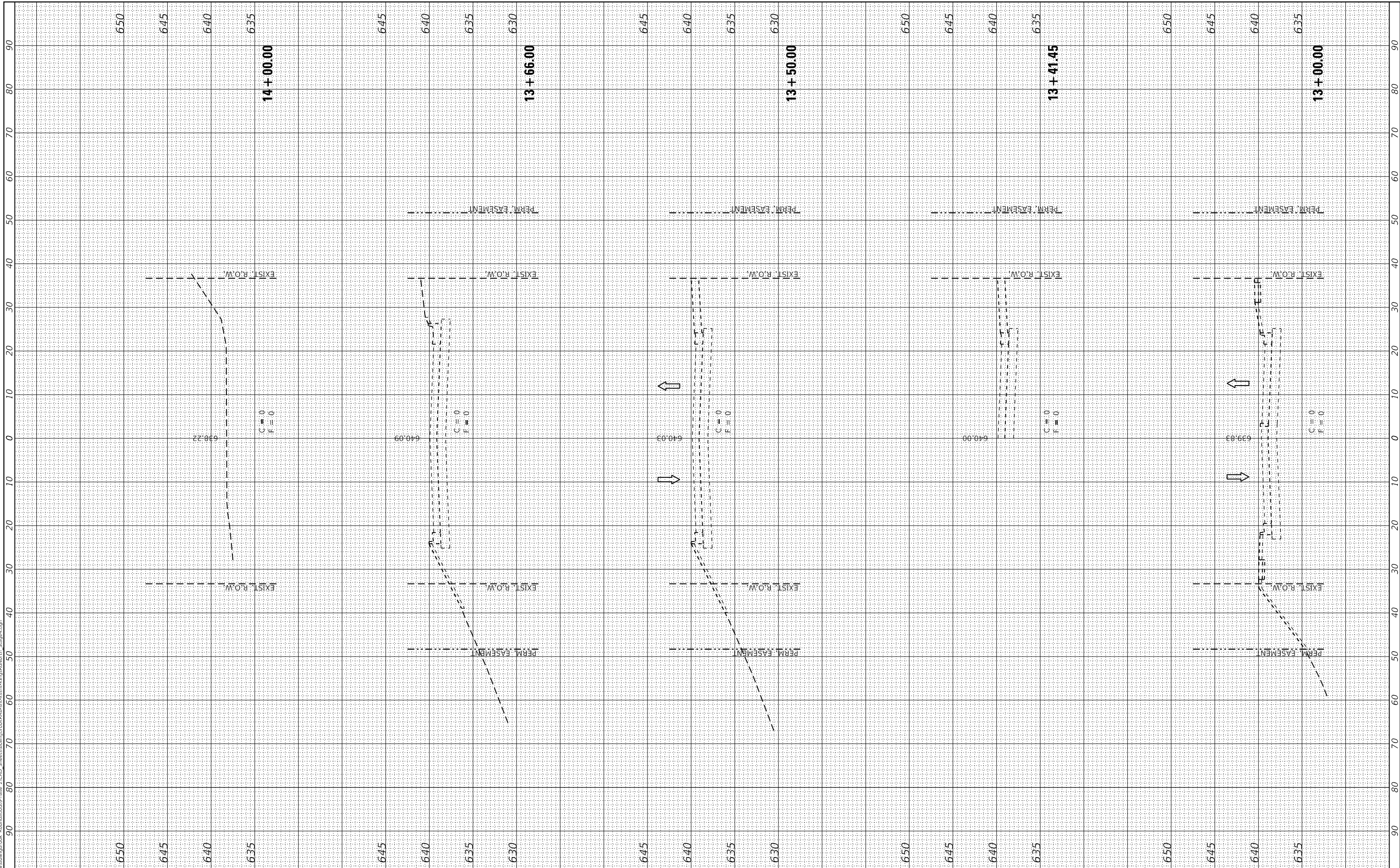
**KINGS ROAD NORTH  
 STAGE 4 CROSS SECTIONS**  
 SCALE: 20.0000' / in. SHEET OF SHEETS STA. 11+00.00 TO STA. 12+57.52

F.A.U. RTE.	SECTION	COUNTY	TOTAL SHEETS	SHEET NO.
3767	14-00058-00-CH	WILL	154	142
CONTRACT NO. 61F64				
ILLINOIS		FED. AID PROJECT		

FINAL SURVEY NO.	SURVEYED PLOTTED AREAS CHECKED	BY	DATE
NOTE BOOK NO.	TEMPLATE AREAS CHECKED		

ORIGINAL SURVEY NO.	SURVEYED PLOTTED AREAS CHECKED	BY	DATE
NOTE BOOK NO.	TEMPLATE AREAS CHECKED		

MODEL: S:\MODEL\NAMES  
 FILE NAME: P:\CADD\Bolingbrook Roundabout\Phase 2\CAD Sheets\Bolingbrook-Stage4-14-13-2019.dgn



**The Upchurch Group**  
 architects engineers surveyors  
 Professional Design Firm Corporation  
 123 North 15th Street  
 Moline, IL 61908  
 Phone: 317.253.3177  
 License No. 184-003401  
 e-mail: upchurchgroup@upchurchgroup.com

USER NAME = Sta37  
 TUG PROJECT NO. 3115011-01  
 PLOT SCALE = 20.0000' / in.  
 PLOT DATE = 2/13/2019

DESIGNED - SJF  
 DRAWN - SAE  
 CHECKED - SJF  
 DATE -

REVISED -  
 REVISED -  
 REVISED -  
 REVISED -

**RODEO DRIVE ROUNDABOUT AT KINGS ROAD  
 VILLAGE OF BOLINGBROOK, WILL COUNTY, ILLINOIS**

**KINGS ROAD NORTH  
 STAGE 4 CROSS SECTIONS**

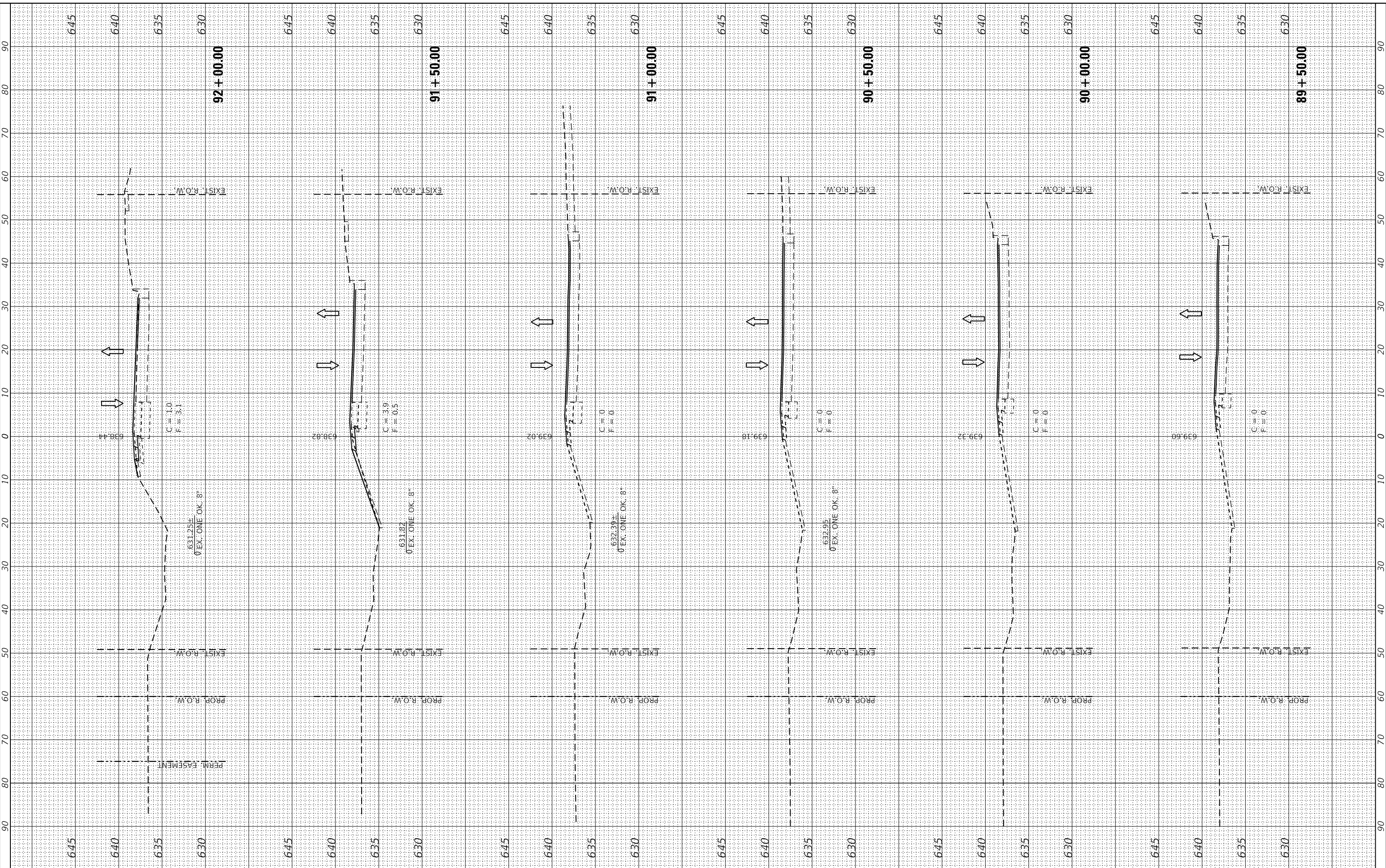
SCALE: 20,000' / in. SHEET OF SHEETS STA. 13+00.00 TO STA. 14+00.00

F.A.U. RTE.	SECTION	COUNTY	TOTAL SHEETS	SHEET NO.
3767	14-00058-00-CH	WILL	154	143
CONTRACT NO. 61F64				
ILLINOIS		FED. AID PROJECT		

FINAL SURVEY NO.	SURVEYED PLOTTED AREAS CHECKED	BY	DATE
NOTE BOOK NO.	TEMPLATE AREAS CHECKED		

ORIGINAL SURVEY NO.	SURVEYED PLOTTED AREAS CHECKED	BY	DATE
NOTE BOOK NO.	TEMPLATE AREAS CHECKED		

MODEL: \$MODELNAME\$  
 FILE NAME: P:\Civil\Bolingbrook Roundabout\Phase 2\CAD\_Sheets\Bolingbrook\RA5-Proposed-RodeoD\_Sheets.dgn



**The Upchurch Group**  
 architects engineers surveyors  
 123 North 15th Street  
 Manassas, VA 20108  
 Phone: 703.255.3177  
 License No. 184-003401  
 e-mail: upchurchgroup@upchurchgroup.com

USER NAME = Sta10  
 TUG PROJECT NO. 3115011-01  
 PLOT SCALE = 20.0000 ' / in.  
 PLOT DATE = 2/12/2019

DESIGNED - SJF  
 DRAWN - SAE  
 CHECKED - SJF  
 DATE -

REVISED -  
 REVISED -  
 REVISED -  
 REVISED -

**RODEO DRIVE ROUNDABOUT AT KINGS ROAD  
 VILLAGE OF BOLINGBROOK, WILL COUNTY, ILLINOIS**

**RODEO DRIVE  
 STAGE 5 CROSS SECTIONS**  
 SCALE: 20.0000 ' / in. SHEET OF SHEETS STA. 89+50.00 TO STA. 92+00.00


F.A.U. RTE.	SECTION	COUNTY	TOTAL SHEETS	SHEET NO.
3767	14-00058-00-CH	WILL	154	144
CONTRACT NO. 61F64				
ILLINOIS		FED. AID PROJECT		



FINAL SURVEY NO.	SURVEYED PLOTTED TEMPLATE AREAS CHECKED	BY	DATE

ORIGINAL SURVEY NO.	SURVEYED PLOTTED TEMPLATE AREAS CHECKED	BY	DATE

MODEL: \$MODELNAME\$  
 FILE NAME: P:\011\Bolingbrook Roundabout\Phase 2\CAD\_Sheets\Bolingbrook\RA\Proposed-Rodeo05\_Sheet5.dgn



**The Upchurch Group**  
 architects engineers surveyors  
 123 North 15th Street  
 Manassas, VA 20108  
 Phone: 703.755.3177  
 License No. 184-003401  
 e-mail: upchurchgroup@upchurchgroup.com

USER NAME = Sta10  
 TUG PROJECT NO. 3115011-01  
 PLOT SCALE = 20.0000' / in.  
 PLOT DATE = 2/12/2019

DESIGNED - SJF  
 DRAWN - SAE  
 CHECKED - SJF  
 DATE -

REVISED -  
 REVISED -  
 REVISED -  
 REVISED -

**RODEO DRIVE ROUNDABOUT AT KINGS ROAD  
 VILLAGE OF BOLINGBROOK, WILL COUNTY, ILLINOIS**

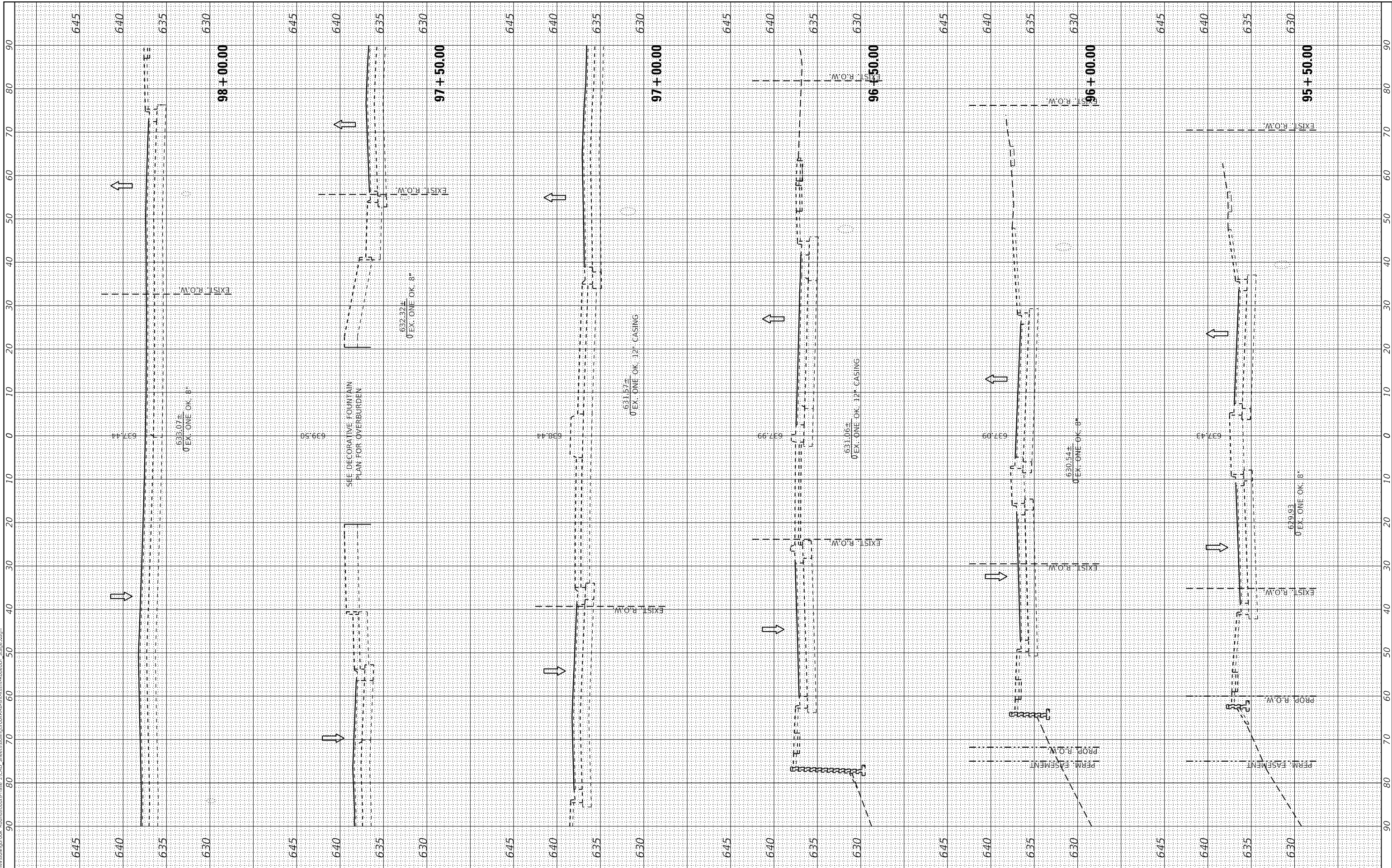
**RODEO DRIVE  
 STAGE 5 CROSS SECTIONS**  
 SCALE: 20.0000' / in. SHEET OF SHEETS STA. 92+50.00 TO STA. 95+00.00

F.A.U. RTE.	SECTION	COUNTY	TOTAL SHEETS	SHEET NO.
3767	14-00058-00-CH	WILL	154	145
CONTRACT NO. 61F64				
ILLINOIS FED. AID PROJECT				

FINAL SURVEY NO.	SURVEYED	DATE
	PLOTTED	
	TEMPLATE	
	NOTE BOOK	
	AREAS CHECKED	

ORIGINAL SURVEY NO.	SURVEYED	DATE
	PLOTTED	
	TEMPLATE	
	NOTE BOOK	
	AREAS CHECKED	

MODEL: S:\MODEL\NAMES  
 FILE NAME: P:\CADD\Bolingbrook Roundabout\Phase 2\CAD Sheets\Bolingbrook\RAE-Process\Rodeo-Stage5.dgn



**The Upchurch Group**  
 architects engineers surveyors  
 Professional Design Firm Corporation  
 123 North 15th Street  
 Maitland, IL 61918  
 Phone: 312.253.3177  
 License No. 184-003401  
 e-mail: upchurchgroup@upchurchgroup.com

USER NAME = Sta37  
 TUG PROJECT NO. 3115011-01  
 PLOT SCALE = 20,0000' / in.  
 PLOT DATE = 2/13/2019

DESIGNED - SJF  
 DRAWN - SAE  
 CHECKED - SJF  
 DATE -

REVISED -  
 REVISED -  
 REVISED -  
 REVISED -

**RODEO DRIVE ROUNDABOUT AT KINGS ROAD  
 VILLAGE OF BOLINGBROOK, WILL COUNTY, ILLINOIS**

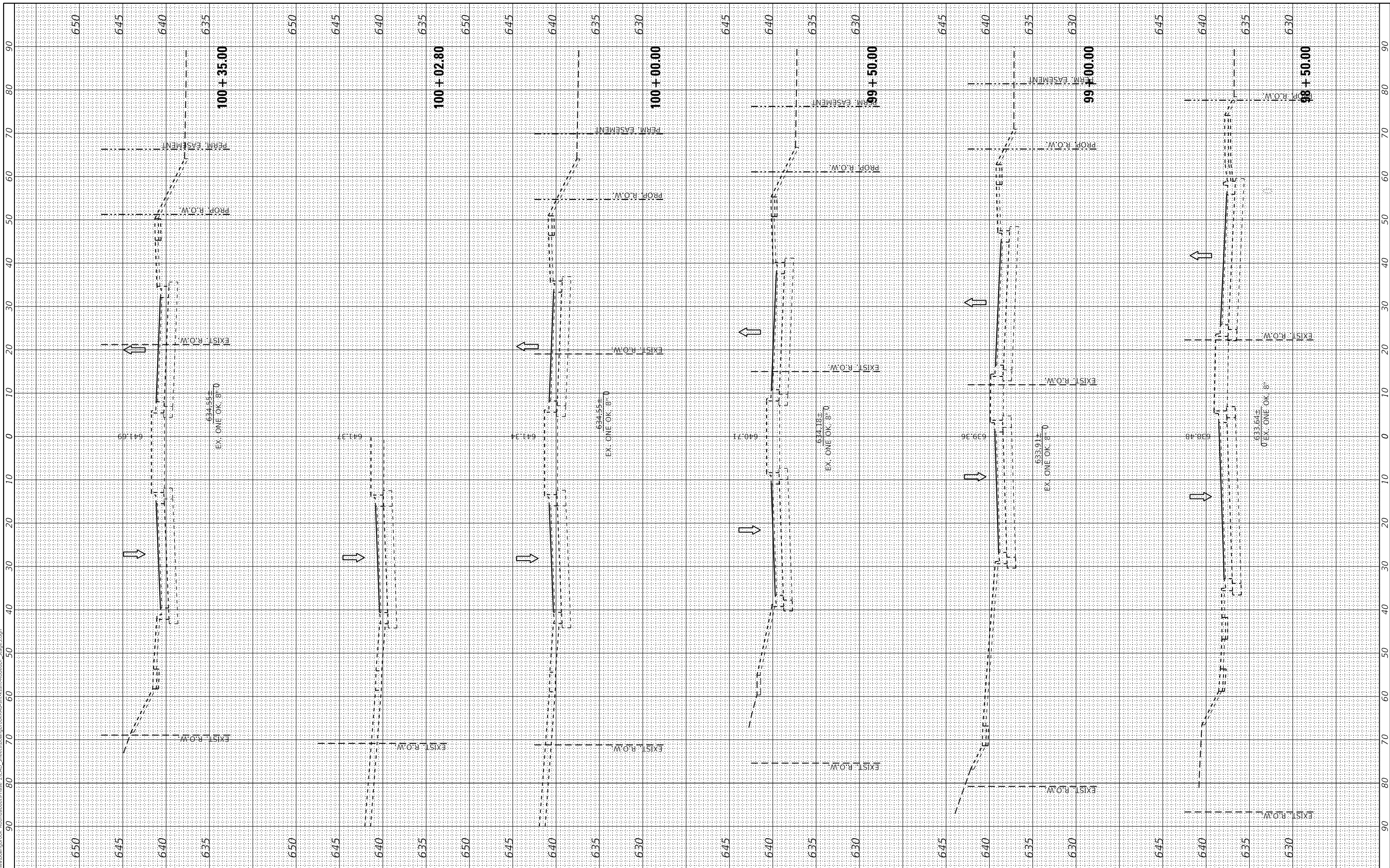
**RODEO DRIVE  
 STAGE 5 CROSS SECTIONS**  
 SCALE: 20,0000' / in. SHEET OF SHEETS STA. 95+50.00 TO STA. 98+00.00

F.A.U. RTE.	SECTION	COUNTY	TOTAL SHEETS	SHEET NO.
3767	14-00058-00-CH	WILL	154	146
CONTRACT NO. 61F64				
ILLINOIS FED. AID PROJECT				

FINAL SURVEY	SURVEYED	BY	DATE
NOTE BOOK	PLOTTED		
NO.	TEMPLATE		
	AREAS CHECKED		
	AREAS CHECKED		

ORIGINAL SURVEY	SURVEYED	BY	DATE
NOTE BOOK	PLOTTED		
NO.	TEMPLATE		
	AREAS CHECKED		
	AREAS CHECKED		

MODEL: \$MODELNAME\$  
 FILE NAME: P:\Civil\Bolingbrook Roundabout\Phase 2\CAD\_Sheets\Bolingbrook\RA2\Proposed-RodeoD\_Stage5.dgn



**The Upchurch Group**  
 architects engineers surveyors  
 Professional Design Firm Corporation  
 123 North 15th Street  
 Manassas, VA 20108  
 Phone: 703.755.3177  
 License No. 184-003401  
 e-mail: upchurchgroup@upchurchgroup.com

USER NAME = Sta10  
 TUG PROJECT NO. 3115011-01  
 PLOT SCALE = 20.0000 ' / in.  
 PLOT DATE = 2/12/2019

DESIGNED - SJF  
 DRAWN - SAE  
 CHECKED - SJF  
 DATE -

REVISED -  
 REVISED -  
 REVISED -  
 REVISED -

**RODEO DRIVE ROUNDABOUT AT KINGS ROAD  
 VILLAGE OF BOLINGBROOK, WILL COUNTY, ILLINOIS**


**RODEO DRIVE  
 STAGE 5 CROSS SECTIONS**  
 SCALE: 20.0000 ' / in SHEET OF SHEETS STA. 98+50.00 TO STA. 100+35.00

F.A.U. RTE.	SECTION	COUNTY	TOTAL SHEETS	SHEET NO.
3767	14-00058-00-CH	WILL	154	147
CONTRACT NO. 61F64				
ILLINOIS FED. AID PROJECT				

FINAL SURVEY NO.	SURVEYED PLOTTED AREAS CHECKED	BY	DATE
NOTE BOOK NO.	TEMPLATE AREAS CHECKED		

ORIGINAL SURVEY NO.	SURVEYED PLOTTED AREAS CHECKED	BY	DATE
NOTE BOOK NO.	TEMPLATE AREAS CHECKED		

MODEL \$MODELNAME\$  
 FILE NAME: P:\0116\Bolingbrook Roundabout\Phase 2\CAD\_Sheets\Bolingbrook\RD-Proposed-RodeoD\_Sheet5.dgn



**The Upchurch Group**  
 architects engineers surveyors  
 Professional Design Firm Corporation  
 123 North 15th Street  
 Manassas, VA 20108  
 Phone: 317.253.3177  
 License No. 184-003401  
 e-mail: upchurchgroup@upchurchgroup.com

USER NAME = Sta10  
 TUG PROJECT NO. 31115011-01  
 PLOT SCALE = 20.0000 ' / in.  
 PLOT DATE = 2/12/2019

DESIGNED - SJF  
 DRAWN - SAE  
 CHECKED - SJF  
 DATE -

REVISED -  
 REVISED -  
 REVISED -  
 REVISED -

**RODEO DRIVE ROUNDABOUT AT KINGS ROAD  
 VILLAGE OF BOLINGBROOK, WILL COUNTY, ILLINOIS**

**RODEO DRIVE  
 STAGE 5 CROSS SECTIONS**  
 SCALE: 20.0000 ' / in. SHEET OF SHEETS STA. 100+50.00 TO STA. 102+50.00

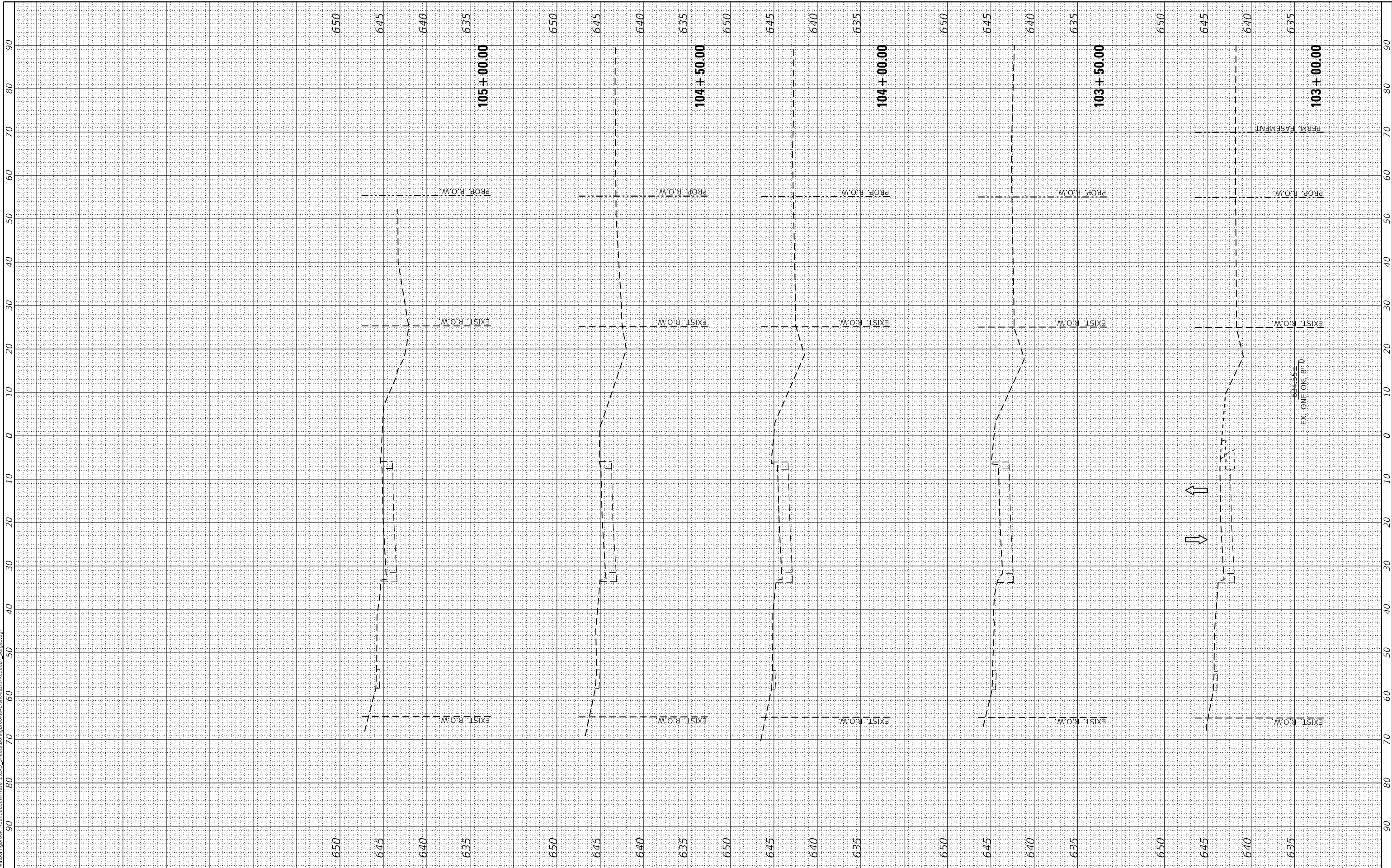
F.A.U. RTE.	SECTION	COUNTY	TOTAL SHEETS	SHEET NO.
3767	14-00058-00-CH	WILL	154	148
CONTRACT NO. 61F64				
ILLINOIS FED. AID PROJECT				



FINAL SURVEY NO.	SURVEYED PLOTTED AREAS CHECKED	BY	DATE

ORIGINAL SURVEY NO.	SURVEYED PLOTTED AREAS CHECKED	BY	DATE

MODEL: \$MODELNAME\$  
 FILE NAME: P:\Cadd\Bolingbrook Roundabout\Phase 2\CAD\_Sheets\Bolingbrook\A&P\Proposed\Roaded05\_Stage5.dgn



**The Upchurch Group**  
 architects engineers surveyors  
 Professional Design Firm Corporation  
 123 North 15th Street  
 Mankato, IL 61938  
 Phone: 317.253.3177  
 License No. 184-003401  
 e-mail: upchurchgroup@upchurchgroup.com

USER NAME = Sta10  
 TUG PROJECT NO. 31115011-01  
 PLOT SCALE = 20.0000 ' / in.  
 PLOT DATE = 2/12/2019

DESIGNED - SJF  
 DRAWN - SAE  
 CHECKED - SJF  
 DATE -

REVISED -  
 REVISED -  
 REVISED -  
 REVISED -

**RODEO DRIVE ROUNDABOUT AT KINGS ROAD  
 VILLAGE OF BOLINGBROOK, WILL COUNTY, ILLINOIS**

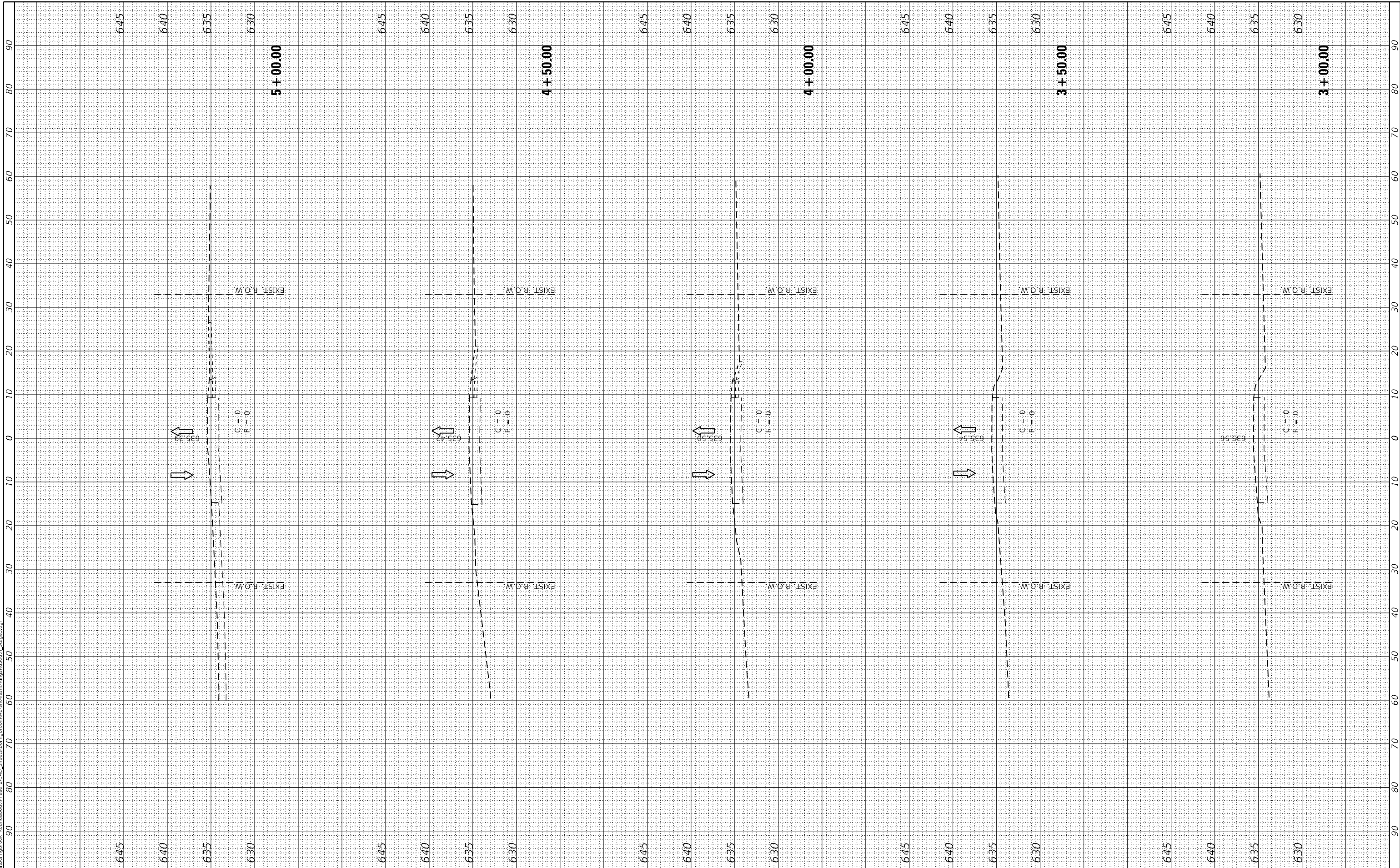
**RODEO DRIVE  
 STAGE 5 CROSS SECTIONS**  
 SCALE: 20.0000 ' / in. SHEET OF SHEETS STA. 103+00.00 TO STA. 105+00.00

F.A.U. RTE.	SECTION	COUNTY	TOTAL SHEETS	SHEET NO.
3767	14-00058-00-CH	WILL	154	149
CONTRACT NO. 61F64				
ILLINOIS FED. AID PROJECT				

FINAL SURVEY NO.	SURVEYED AREAS CHECKED	BY	DATE

ORIGINAL SURVEY NO.	SURVEYED AREAS CHECKED	BY	DATE

MODEL: \$MODELNAME\$  
 FILE NAME: P:\011\Bolingbrook Roundabout\Phase 2\CAD\_Sheets\Bolingbrook\Bolingbrook\KingsRd\South\_Stage5.dgn



**The Upchurch Group**  
 architects engineers surveyors  
 123 North 15th Street  
 Manassas, VA 20108  
 Phone: 703.755.3177  
 License No. 184-003401  
 e-mail: upchurchgroup@upchurchgroup.com

USER NAME = Sta10  
 TUG PROJECT NO. 31115011-01  
 PLOT SCALE = 20.0000 ' / in.  
 PLOT DATE = 2/12/2019

DESIGNED - SJF  
 DRAWN - SAE  
 CHECKED - SJF  
 DATE -

REVISED -  
 REVISED -  
 REVISED -  
 REVISED -

**RODEO DRIVE ROUNDABOUT AT KINGS ROAD  
 VILLAGE OF BOLINGBROOK, WILL COUNTY, ILLINOIS**


**KINGS ROAD SOUTH  
 STAGE 5 CROSS SECTIONS**  
 SCALE: 20.0000 ' / in. SHEET OF SHEETS STA. 3+00.00 TO STA. 5+00.00

F.A.U. RTE.	SECTION	COUNTY	TOTAL SHEETS	SHEET NO.
3767	14-00058-00-CH	WILL	154	150
CONTRACT NO. 61F64				
ILLINOIS FED. AID PROJECT				

FINAL SURVEY NO.	SURVEYED BY	DATE
NOTE BOOK NO.	PLOTTED BY	
AREAS CHECKED	TEMPLATE	
	AREAS	

ORIGINAL SURVEY NO.	SURVEYED BY	DATE
NOTE BOOK NO.	PLOTTED BY	
AREAS CHECKED	TEMPLATE	
	AREAS	

MODEL: \$MODELNAME\$  
 FILE NAME: P:\011\Bolingbrook Roundabout\Phase 2\CAD\_Sheets\Bolingbrook\02-Proposed\KingsRd\5+00\Stage5.dgn



**The Upchurch Group**  
 architects engineers surveyors  
 123 North 15th Street  
 Mankato, IL 61908  
 Phone: 317.253.3177  
 License No. 184-003401  
 e-mail: upchurchgroup@upchurchgroup.com

USER NAME = Sta10  
 TUG PROJECT NO. 3115011-01  
 PLOT SCALE = 20.0000 ' / in.  
 PLOT DATE = 2/12/2019

DESIGNED - SJF  
 DRAWN - SAE  
 CHECKED - SJF  
 DATE -

REVISED -  
 REVISED -  
 REVISED -  
 REVISED -

**RODEO DRIVE ROUNDABOUT AT KINGS ROAD  
 VILLAGE OF BOLINGBROOK, WILL COUNTY, ILLINOIS**

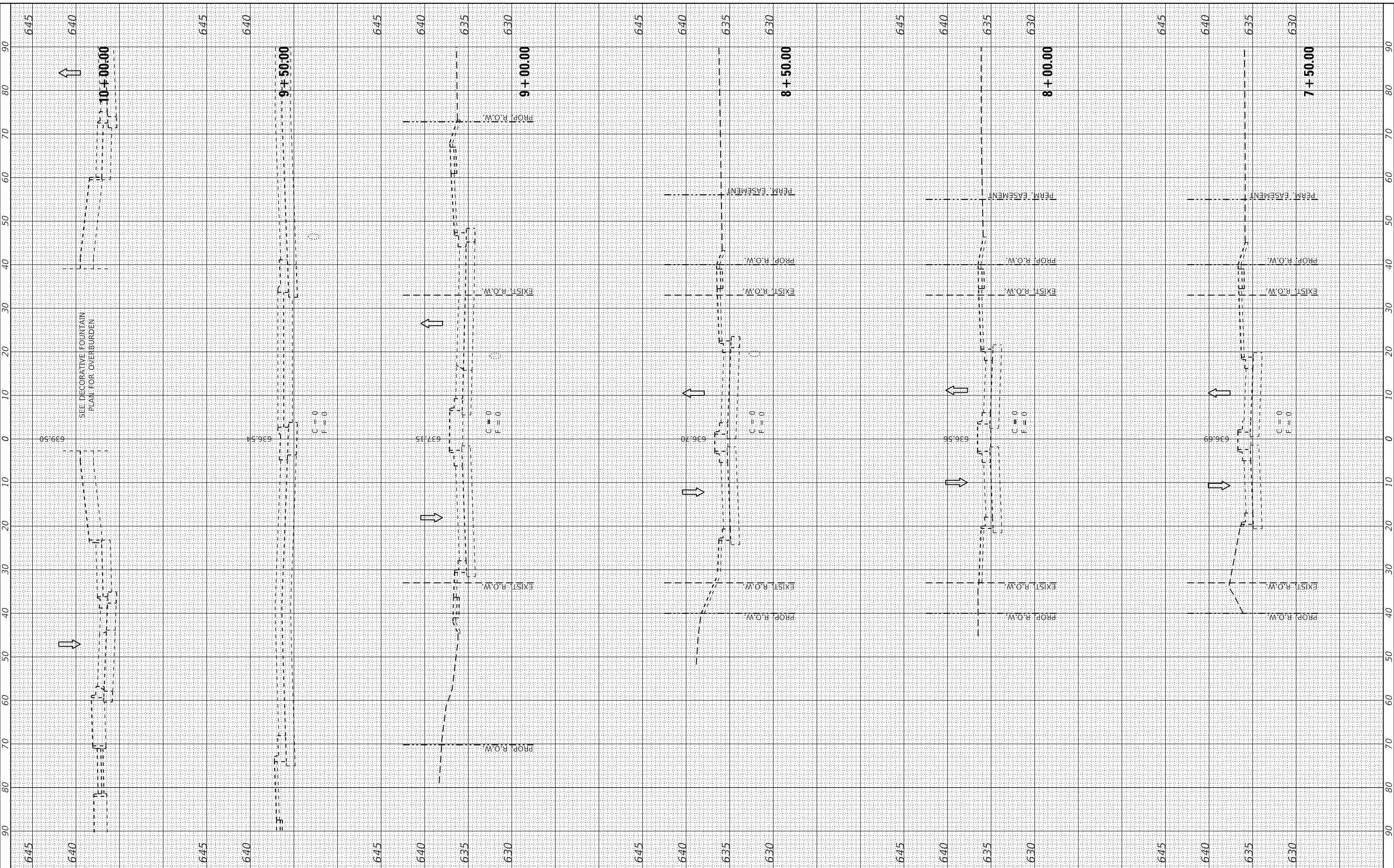
**KINGS ROAD SOUTH  
 STAGE 5 CROSS SECTIONS**  
 SCALE: 20.0000 ' / in SHEET OF SHEETS STA. 5+50.00 TO STA. 7+00.00

F.A.U. RTE.	SECTION	COUNTY	TOTAL SHEETS	SHEET NO.
3767	14-00058-00-CH	WILL	154	151
CONTRACT NO. 61F64				
ILLINOIS FED. AID PROJECT				

FINAL SURVEY NO.	SURVEYED PLOTTED AREAS CHECKED	DATE
NOTE BOOK	TEMPLATE	
	AREAS CHECKED	

ORIGINAL SURVEY NO.	SURVEYED PLOTTED AREAS CHECKED	DATE
NOTE BOOK	TEMPLATE	
	AREAS CHECKED	

MODEL: S:\MODEL\NAMES  
 FILE NAME: P:\CADD\Bolingbrook Roundabout\Phase 2\CAD Sheets\Bolingbrook\RAE-process\c-dwg\RAE\South\_Scapes.dgn



**The Upchurch Group**  
 architects engineers surveyors  
 Professional Design Firm Corporation  
 123 North 15th Street  
 Moline, IL 61918  
 Phone: 317.253.3177  
 License No. 184-003401  
 e-mail: upchurchgroup@upchurchgroup.com

USER NAME = Sta37  
 TUG PROJECT NO. 3115011-01  
 PLOT SCALE = 20,0000' / in.  
 PLOT DATE = 2/13/2019

DESIGNED - SJF  
 DRAWN - SAE  
 CHECKED - SJF  
 DATE -

REVISED -  
 REVISED -  
 REVISED -  
 REVISED -

**RODEO DRIVE ROUNDABOUT AT KINGS ROAD  
 VILLAGE OF BOLINGBROOK, WILL COUNTY, ILLINOIS**

**KINGS ROAD SOUTH  
 STAGE 5 CROSS SECTIONS**  
 SCALE: 20,0000' / in SHEET OF SHEETS STA. 7+50.00 TO STA. 10+00.00

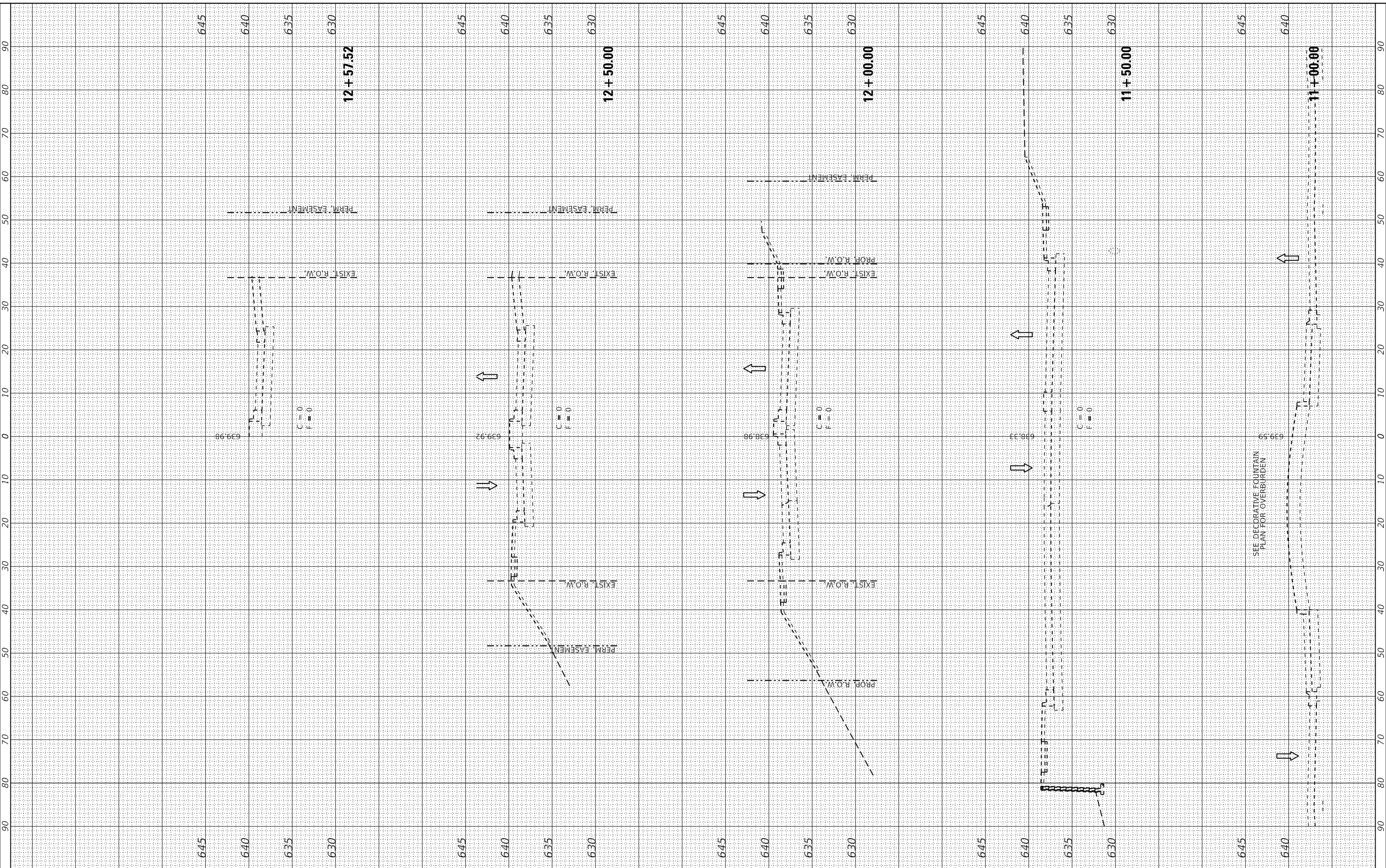
F.A.U. RTE.	SECTION	COUNTY	TOTAL SHEETS	SHEET NO.
3767	14-00058-00-CH	WILL	154	152
CONTRACT NO. 61F64				
ILLINOIS FED. AID PROJECT				



FINAL SURVEY NO.	SURVEYED PLOTTED AREAS CHECKED	BY	DATE
NOTE BOOK	TEMPLATE		
AREAS CHECKED			

ORIGINAL SURVEY NO.	SURVEYED PLOTTED AREAS CHECKED	BY	DATE
NOTE BOOK	TEMPLATE		
AREAS CHECKED			

MODEL: \$MODELNAME\$  
 FILE NAME: P:\CADD\Bolingbrook Roundabout\Phase 2\CAD Sheets\Bolingbrook\RAE-process\rae-stage5.dgn



**The Upchurch Group**  
 architects engineers surveyors  
 Professional Design Firm Corporation  
 123 North 15th Street  
 Mankato, IL 61918  
 Phone: 317.253.3177  
 License No. 184-003401  
 e-mail: upchurchgroup@upchurchgroup.com

USER NAME = Sta37  
 TUG PROJECT NO. 3115011-01  
 PLOT SCALE = 20,0000 ' / in.  
 PLOT DATE = 2/13/2019

DESIGNED - SJF  
 DRAWN - SAE  
 CHECKED - SJF  
 DATE -

REVISED -  
 REVISED -  
 REVISED -  
 REVISED -

**RODEO DRIVE ROUNDABOUT AT KINGS ROAD  
 VILLAGE OF BOLINGBROOK, WILL COUNTY, ILLINOIS**

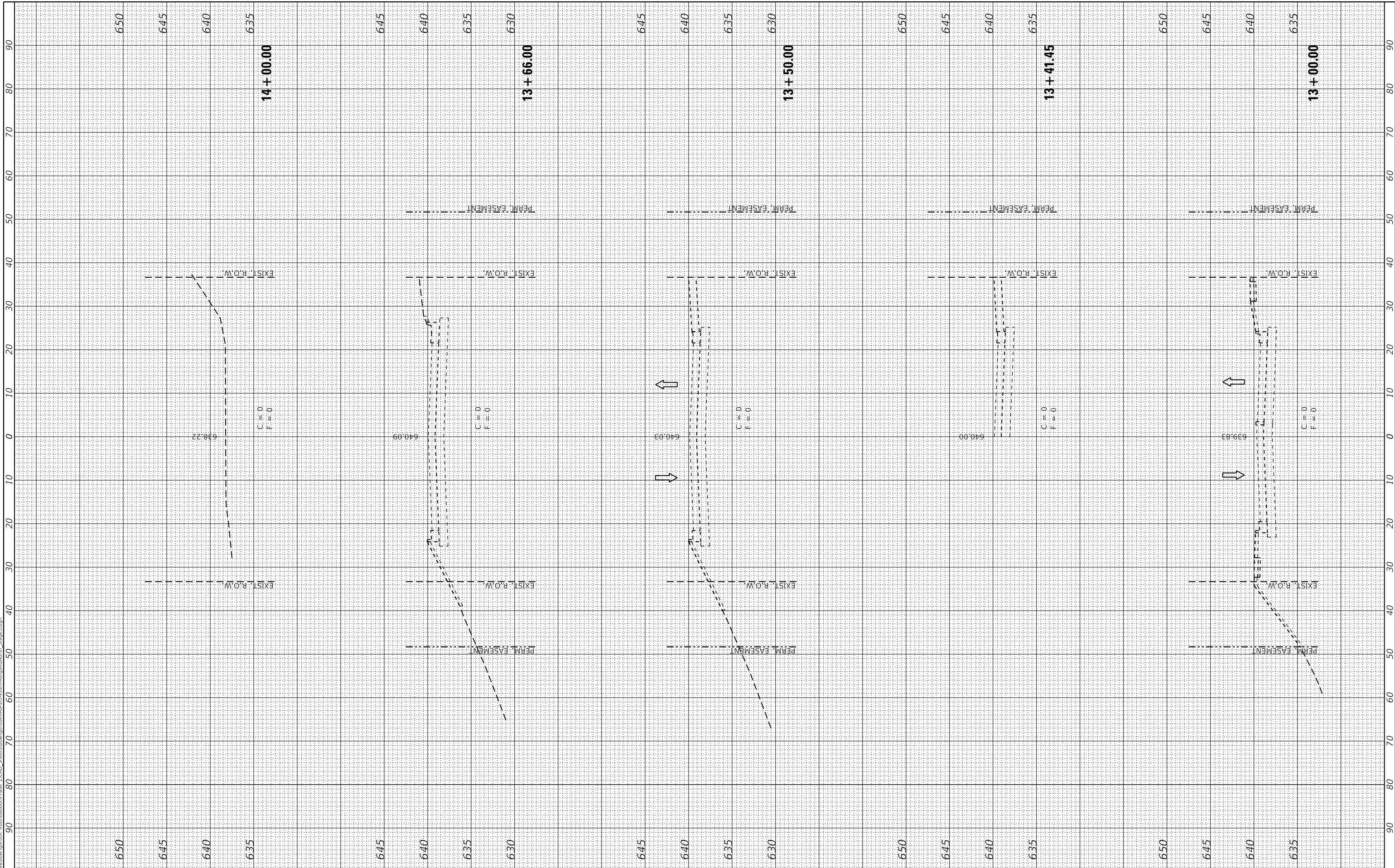
**KINGS ROAD NORTH  
 STAGE 5 CROSS SECTIONS**  
 SCALE: 20,0000 ' / in. SHEET OF SHEETS STA. 11+00.00 TO STA. 12+57.52

F.A.U. RTE.	SECTION	COUNTY	TOTAL SHEETS	SHEET NO.
3767	14-00058-00-CH	WILL	154	153
CONTRACT NO. 61F64				
ILLINOIS FED. AID PROJECT				

FINAL SURVEY NO.	SURVEYED	DATE
NOTE BOOK NO.	PLOTTED	
	TEMPLATE	
	AREAS CHECKED	

ORIGINAL SURVEY NO.	SURVEYED	DATE
NOTE BOOK NO.	PLOTTED	
	TEMPLATE	
	AREAS CHECKED	

MODEL: \$MODELNAME\$  
 FILE NAME: P:\011\Bolingbrook Roundabout\Phase 2\CAD\_Sheets\Bolingbrook\02-Proposed-KingsRoad\Stages.dgn



**The Upchurch Group**  
 architects engineers surveyors  
 Professional Design Firm Corporation  
 123 North 15th Street  
 Manassas, VA 20108  
 Phone: 703.755.3177  
 License No. 184-003401  
 e-mail: upchurchgroup@upchurchgroup.com

USER NAME =	Sta10
TUG PROJECT NO.	3115011-01
PLOT SCALE =	20.0000 ' / in.
PLOT DATE =	2/12/2019

DESIGNED -	SJF
DRAWN -	SAE
CHECKED -	SJF
DATE -	

REVISED -	
REVISED -	
REVISED -	
REVISED -	

**RODEO DRIVE ROUNDABOUT AT KINGS ROAD  
 VILLAGE OF BOLINGBROOK, WILL COUNTY, ILLINOIS**

**KINGS ROAD NORTH  
 STAGE 5 CROSS SECTIONS**

SCALE: 20.0000 ' / in. SHEET OF SHEETS STA. 13+00.00 TO STA. 14+00.00

F.A.U. RTE.	SECTION	COUNTY	TOTAL SHEETS	SHEET NO.
3767	14-00058-00-CH	WILL	154	154
CONTRACT NO. 61F64				
ILLINOIS FED. AID PROJECT				