

STATE OF ILLINOIS
DEPARTMENT OF TRANSPORTATION

F.A. RTE.	SECTION	COUNTY	TOTAL SHEETS	SHEET NO.
VAR	D5 HSIP 2019-2	VARIOUS	26	1
		ILLINOIS	CONTRACT NO. 70D57	

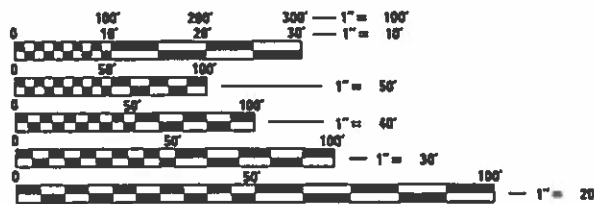
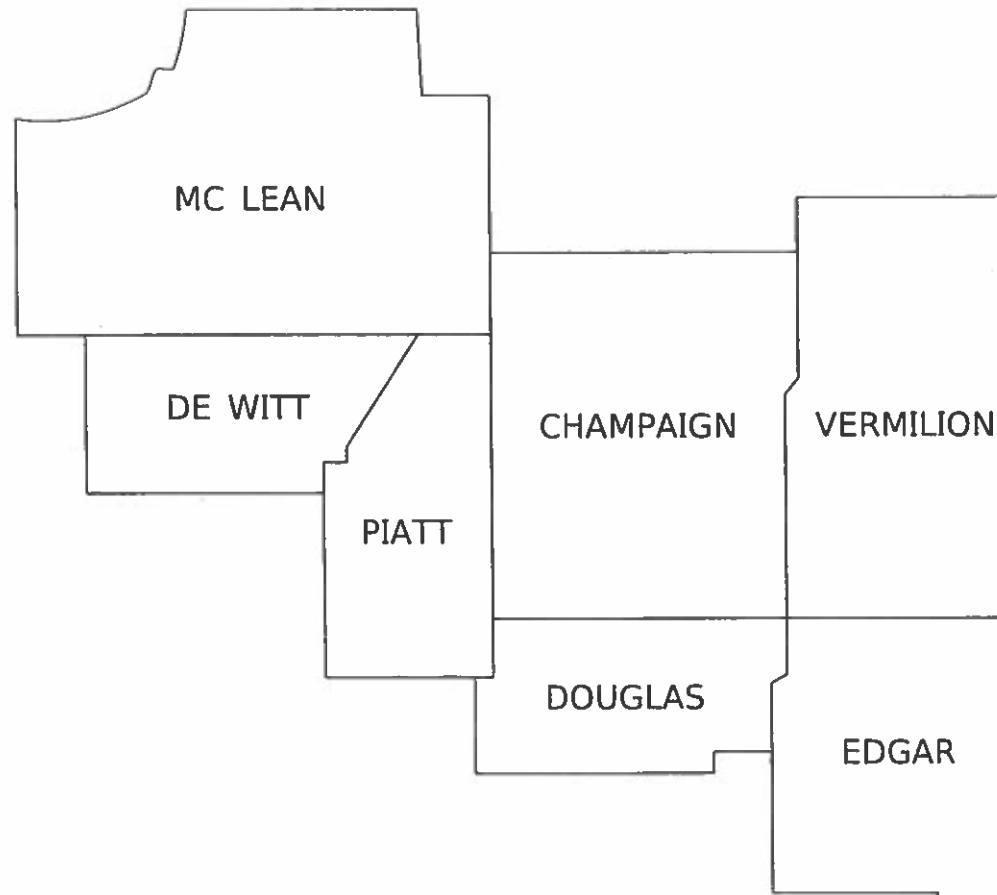
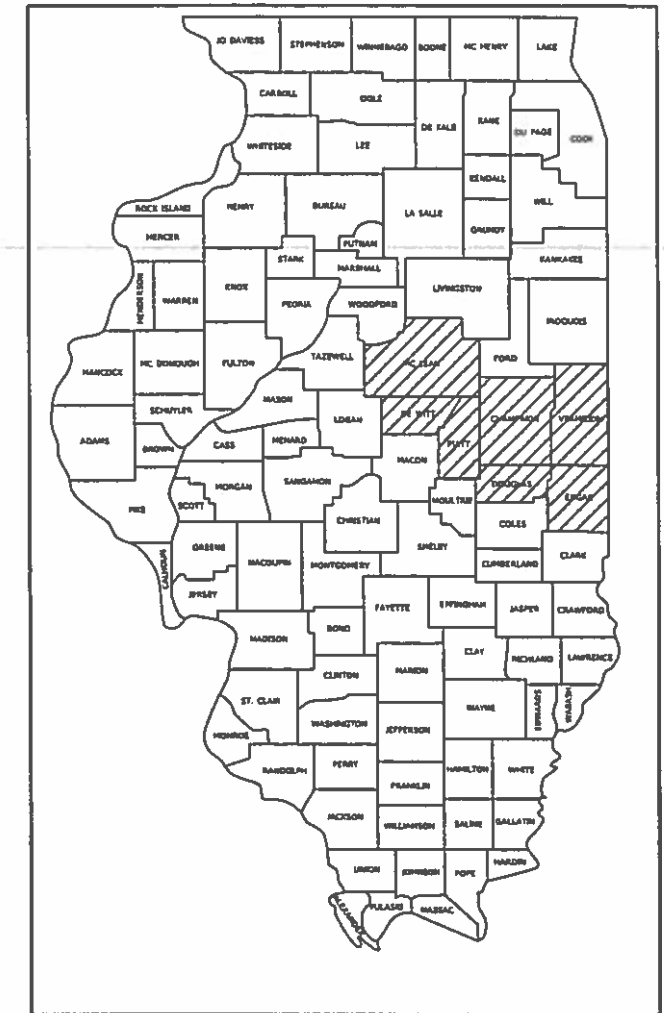
D-95-012-19

FOR INDEX OF SHEETS, SEE SHEET NO. 2
FOR LOCATION MAPS, SEE SHEET NO. 3-17
FOR SUMMARY OF QUANTITIES, SEE SHEET NO. 18

PROPOSED HIGHWAY PLANS

VARIOUS ROUTES
SECTION D5 HSIP 2019-2
PROJECT HSIP-ZY1V(348)
TRAFFIC SIGNAL MODERNIZATION
VARIOUS COUNTIES

C-95-016-19



FULL SIZE PLANS HAVE BEEN PREPARED USING STANDARD ENGINEERING SCALES. REDUCED SIZED PLANS WILL NOT CONFORM TO STANDARD SCALES. IN MAKING MEASUREMENTS ON REDUCED PLANS, THE ABOVE SCALES MAY BE USED.

J.U.L.I.E.
JOINT UTILITY LOCATION INFORMATION FOR EXCAVATORS
1-800-892-0123
OR 811

PROJECT ENGINEER: JASON STULTS
DESIGNERS: JOSEPH GRAZIANO & BRANDON SCHULTZ
PHONE NUMBER: (217)-465-4181

CONTRACT NO. 70D57

STATE OF ILLINOIS
DEPARTMENT OF TRANSPORTATION

SUBMITTED 1-23 2019
Kensil A. Barnett s.w.
REGIONAL ENGINEER

March 22 2019
[Signature]
ENGINEER OF DESIGN AND ENVIRONMENT

March 22 2019
[Signature]
DIRECTOR OF HIGHWAYS PROJECT IMPLEMENTATION

PRINTED BY THE AUTHORITY
OF THE STATE OF ILLINOIS

HIGHWAY STANDARDS

INDEX OF SHEETS

<u>SHEET NO.</u>	<u>DESCRIPTION</u>
1	COVER SHEET
2	INDEX OF SHEETS, HIGHWAY STANDARDS, and GENERAL NOTES
3-17	LOCATION MAPS
18	SUMMARY OF QUANTITIES
19-26	SCHEDULE OF QUANTITIES

<u>STANDARD</u>	<u>DESCRIPTION</u>
000001-07	STANDARD SYMBOLS, ABBREVIATIONS AND PATTERNS
001006	DECIMAL OF AN INCH AND OF A FOOT
701001-02	OFF-ROAD OPERATIONS, 2L, 2W, MORE THAN 15' (4.5 m) AWAY
701006-05	OFF-ROAD OPERATIONS, 2L, 2W, 15' (4.5 m) TO 24" (600 mm) FROM PAVEMENT EDGE
701101-05	OFF-ROAD OPERATIONS, MULTILANE, 15' (4.5 M) TO 24" (600 MM) FROM PAVEMENT EDGE
701201-05	LANE CLOSURE, 2L, 2W, DAY ONLY FOR SPEEDS ≥ 45MPH
701206-05	LANE CLOSURE, 2L, 2W, NIGHT ONLY, FOR SPEEDS ≥ 45 MPH
701301-04	LANE CLOSURE, 2L, 2W, SHORT TIME OPERATIONS
701421-08	LANE CLOSURE, MULTILANE, DAY OPERATIONS ONLY, FOR SPEEDS ≥ 45 MPH TO 55 MPH
701422-10	LANE CLOSURE, MULTILANE, FOR SPEEDS ≥ 45 MPH TO 55 MPH
701426-09	LANE CLOSURE, MULTILANE, INTERMITTENT OR MOVING OPERATION, FOR SPEEDS ≥ 45 MPH
701427-05	LANE CLOSURE, MULTILANE, INTERMITTENT OR MOVING OPERATION, FOR SPEEDS ≤ 40 MPH
701501-06	URBAN LANE CLOSURE, 2L, 2W, UNDIVIDED
701601-09	URBAN LANE CLOSURE, MULTILANE, 1W OR 2W WITH NONTRAVERSABLE MEDIAN
701602-10	URBAN LANE CLOSURE, MULTILANE, 2W WITH BIDIRECTIONAL LEFT TURN LANE
701606-10	URBAN SINGLE LANE CLOSURE, MULTILANE, 2W WITH MOUNTABLE MEDIAN
701701-10	URBAN LANE CLOSURE, MULTILANE INTERSECTION
701901-08	TRAFFIC CONTROL DEVICES
880006-01	TRAFFIC SIGNAL MOUNTING DETAILS

GENERAL NOTES

G.N.-100
ENGLISH UNITS OF MEASUREMENT SHALL GOVERN OVER AND SUPERSEDE ANY METRIC UNITS SHOWN IN THIS CONTRACT. WHERE INCLUDED, METRIC UNITS ARE FOR INFORMATION ONLY.

G.N.-100A
ELECTRONIC FILES AND/OR ELECTRONIC SURVEY INFORMATION INCLUDING CADD FILES WILL NOT BE AVAILABLE TO THE CONTRACTOR.

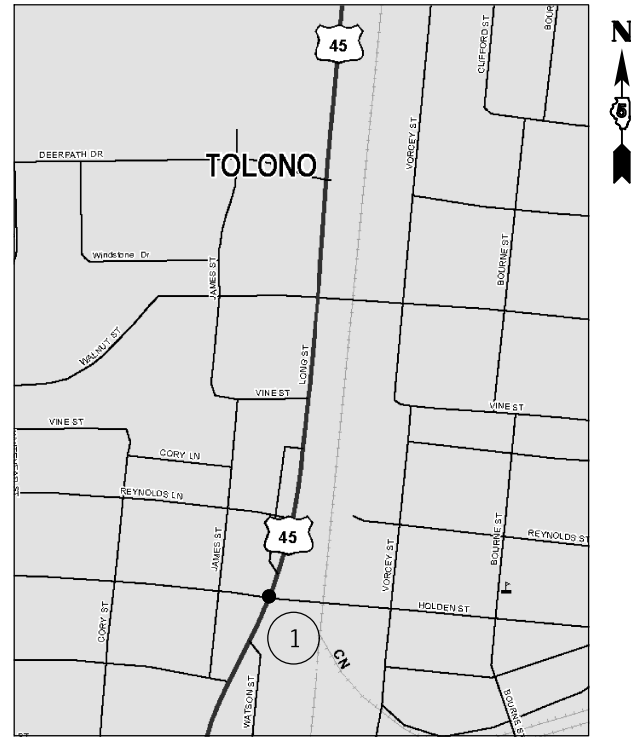
G.N.-882 (SPECIAL)
EXISTING TRAFFIC SIGNALS SHALL REMAIN IN OPERATION OR ON FLASH DURING CONSTRUCTION OF THE PROPOSED TRAFFIC SIGNAL MODIFICATIONS. ANY ADDITIONAL LOCATIONS NOT SPECIFIED WITHIN THE PLANS HAVE BEEN ACCOUNTED FOR IN FUTURE PROJECTS.

NO COMMITMENTS

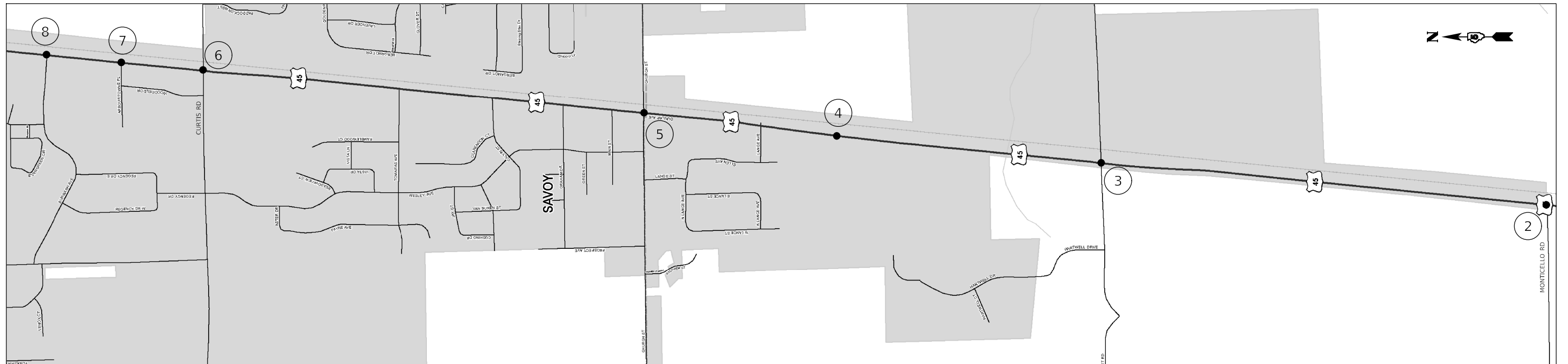
MODEL: \\MODELNAME
FILE NAME: \\FILENAME
PROJECT: \\PROJECT
CADD: \\CADD
DRAWING: \\DRAWING

USER NAME = grazianoja	DESIGNED -	REVISED -	STATE OF ILLINOIS DEPARTMENT OF TRANSPORTATION	INDEX OF SHEETS, HIGHWAY STANDARDS, & GENERAL NOTES	F.A. RTE.	SECTION	COUNTY	TOTAL SHEETS	SHEET NO.
DRAWN -	REVISED -	VAR.			D5 HSIP 2019-2	VARIOUS	26	2	
PLOT SCALE = 40,0000 ' / in.	CHECKED -	REVISED -			CONTRACT NO. 70D57				
PLOT DATE = 1/22/2019	DATE -	REVISED -			SCALE:	SHEET 1 OF 1 SHEETS	STA.	TO STA.	ILLINOIS

TOLONO



SAVOY



MODEL: s:\MODEL\NAME: FILE NAME: p:\u1108\EBID\NITEG Illinois.gov\RWIDOT\Documents\DOT Office\District 5\Projects\0570057\CADD\DATA\CAD\sheet\0570057-shc\locatlon_maps.dgn

USER NAME = grazianoja	DESIGNED -	REVISED -
	DRAWN -	REVISED -
PLOT SCALE = 40,0000 ' / in.	CHECKED -	REVISED -
PLOT DATE = 1/22/2019	DATE -	REVISED -

STATE OF ILLINOIS
DEPARTMENT OF TRANSPORTATION

LOCATION MAPS

SCALE: SHEET 1 OF 15 SHEETS STA. TO STA.

F.A. RTE.	SECTION	COUNTY	TOTAL SHEETS	SHEET NO.
VAR	D5 HSIP 2019-2	VARIOUS	26	3
CONTRACT NO. 70D57				
ILLINOIS		FED. AID PROJECT		

CHAMPAIGN



MODEL: S:\MODEL\NAME: FILE: NAME: PROJECT: D:\PROJECTS\7057\CADD\DATA\CAD\CHAMPAIGN\7057-57-LOC.MXD
 MODEL: S:\MODEL\NAME: FILE: NAME: PROJECT: D:\PROJECTS\7057\CADD\DATA\CAD\CHAMPAIGN\7057-57-LOC.MXD

USER NAME = grazianoja	DESIGNED -	REVISED -
	DRAWN -	REVISED -
PLOT SCALE = 40,0000' / in.	CHECKED -	REVISED -
PLOT DATE = 1/22/2019	DATE -	REVISED -

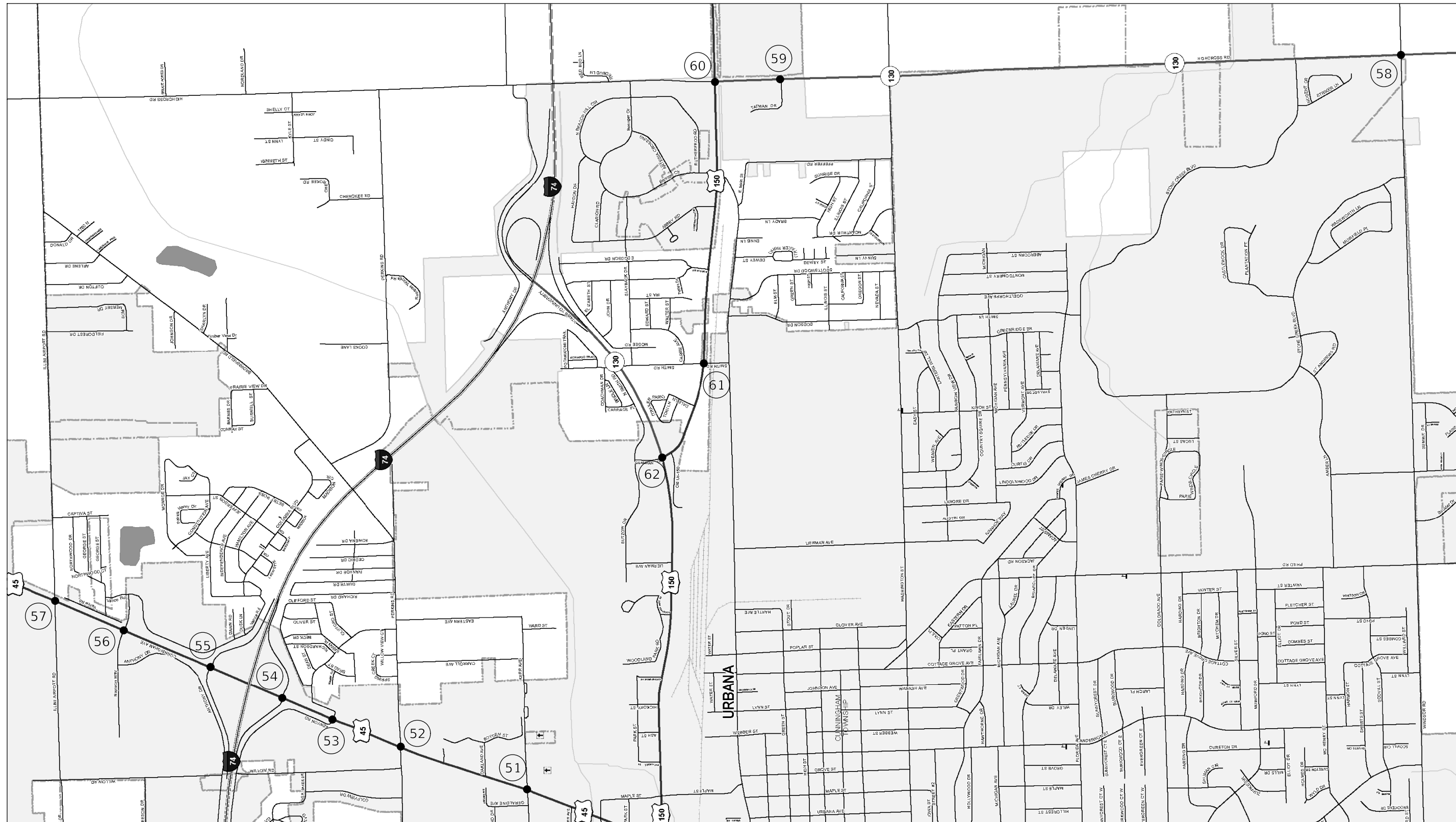
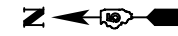
STATE OF ILLINOIS
DEPARTMENT OF TRANSPORTATION

LOCATION MAPS

SCALE: SHEET 2 OF 15 SHEETS STA. TO STA.

F.A. RTE.	SECTION	COUNTY	TOTAL SHEETS	SHEET NO.
VAR	D5 HSIP 2019-2	VARIOUS	26	4
			CONTRACT NO. 7057	
ILLINOIS FED. AID PROJECT				

URBANA



MODEL: s:\MODEL\NAME: FILE NAME: p:\u0008\REID\ITEC Illinois\proj\RWIDOT\Documents\I\DOT Office\District 5\Projects\0570057\CADD\DATA\CAD\sheet\DS70057-shc-location_maps.dgn

USER NAME = grazianoja	DESIGNED -	REVISED -
	DRAWN -	REVISED -
PLOT SCALE = 40,0000 ' / in.	CHECKED -	REVISED -
PLOT DATE = 1/22/2019	DATE -	REVISED -

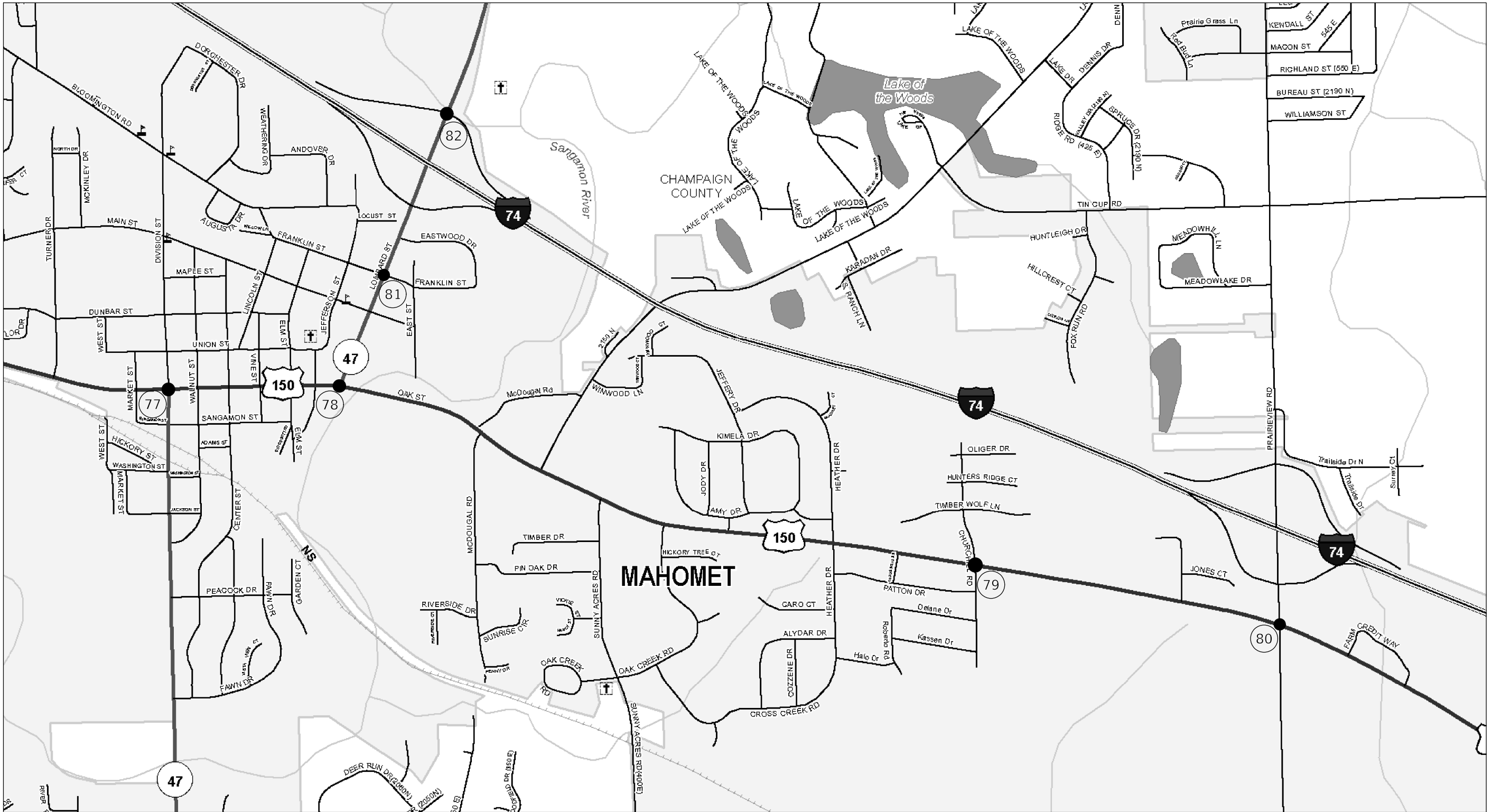
STATE OF ILLINOIS
DEPARTMENT OF TRANSPORTATION

LOCATION MAPS

SCALE: SHEET 3 OF 15 SHEETS STA. TO STA.

F.A. RTE.	SECTION	COUNTY	TOTAL SHEETS	SHEET NO.
VAR	D5 HSIP 2019-2	VARIOUS	26	5
			CONTRACT NO. 70D57	
		ILLINOIS	FED. AID PROJECT	

MAHOMET



MODEL: \\MODEL\NAME: FILE: \\NAME: PROJECT: \\PROJECT\DOCUMENT: OFFICE: \\OFFICE\LOCATION: \\LOCATION\MAHOMET

USER NAME = grazianoja	DESIGNED -	REVISED -
	DRAWN -	REVISED -
PLOT SCALE = 40,0000' / in.	CHECKED -	REVISED -
PLOT DATE = 1/22/2019	DATE -	REVISED -

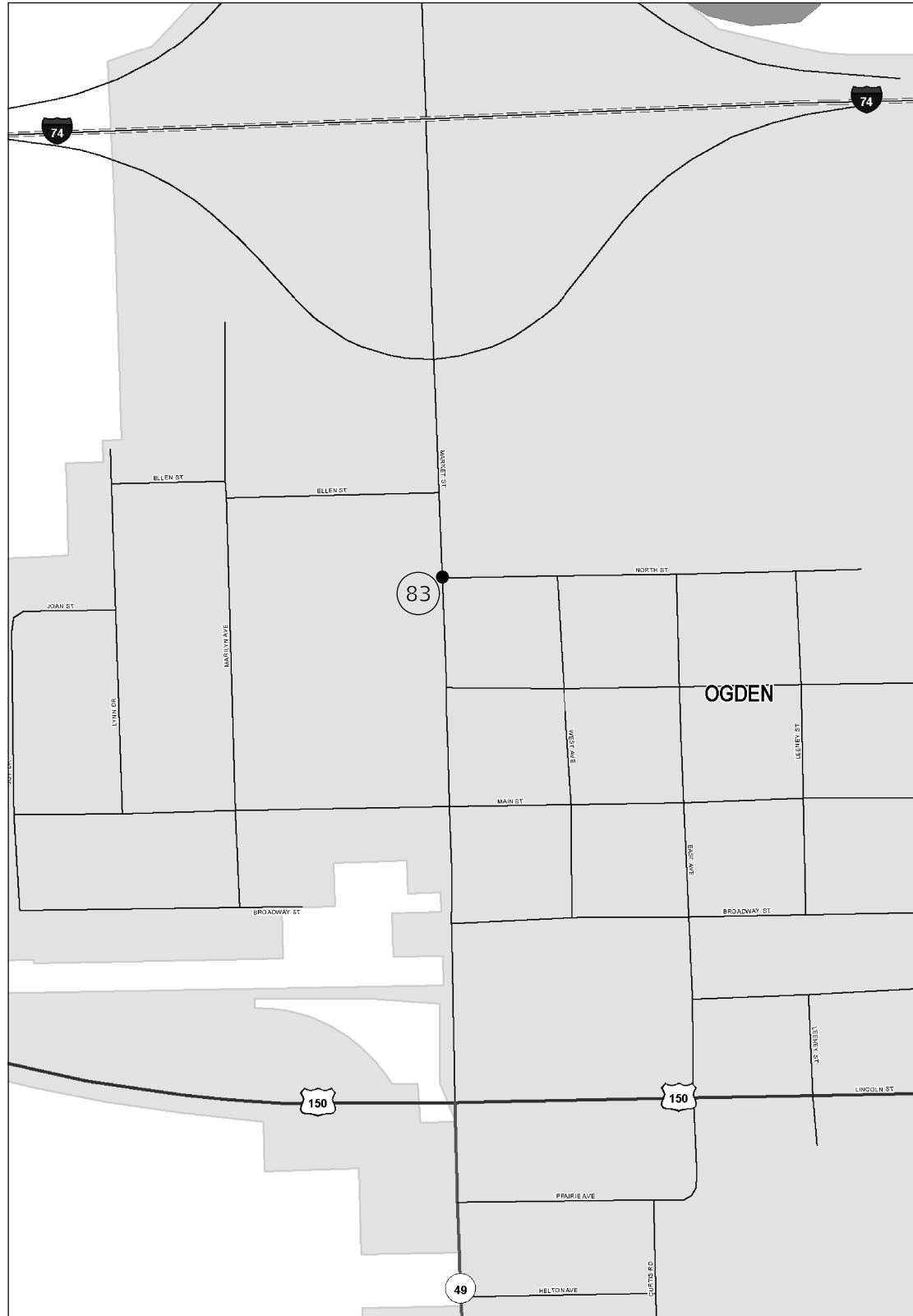
**STATE OF ILLINOIS
DEPARTMENT OF TRANSPORTATION**

LOCATION MAPS


SCALE: SHEET 5 OF 15 SHEETS STA. TO STA.

F.A. RTE.	SECTION	COUNTY	TOTAL SHEETS	SHEET NO.
VAR	D5 HSIP 2019-2	VARIOUS	26	7
			CONTRACT NO. 70D57	
		ILLINOIS	FED. AID PROJECT	

OGDEN



PARIS



MODEL: 440616.MXD
 FILE NAME: P:\GIS\BIDDING\ITC\Illinois.gov\RWIDOT\Documents\DOT Office\BID\et 5\Projects\0570057\CADD\DATA\CAD\sheet\0570057-shc\locatn_map.rdp

USER NAME = grazianoja	DESIGNED -	REVISED -
	DRAWN -	REVISED -
PLOT SCALE = 40,0000' / in.	CHECKED -	REVISED -
PLOT DATE = 1/22/2019	DATE -	REVISED -

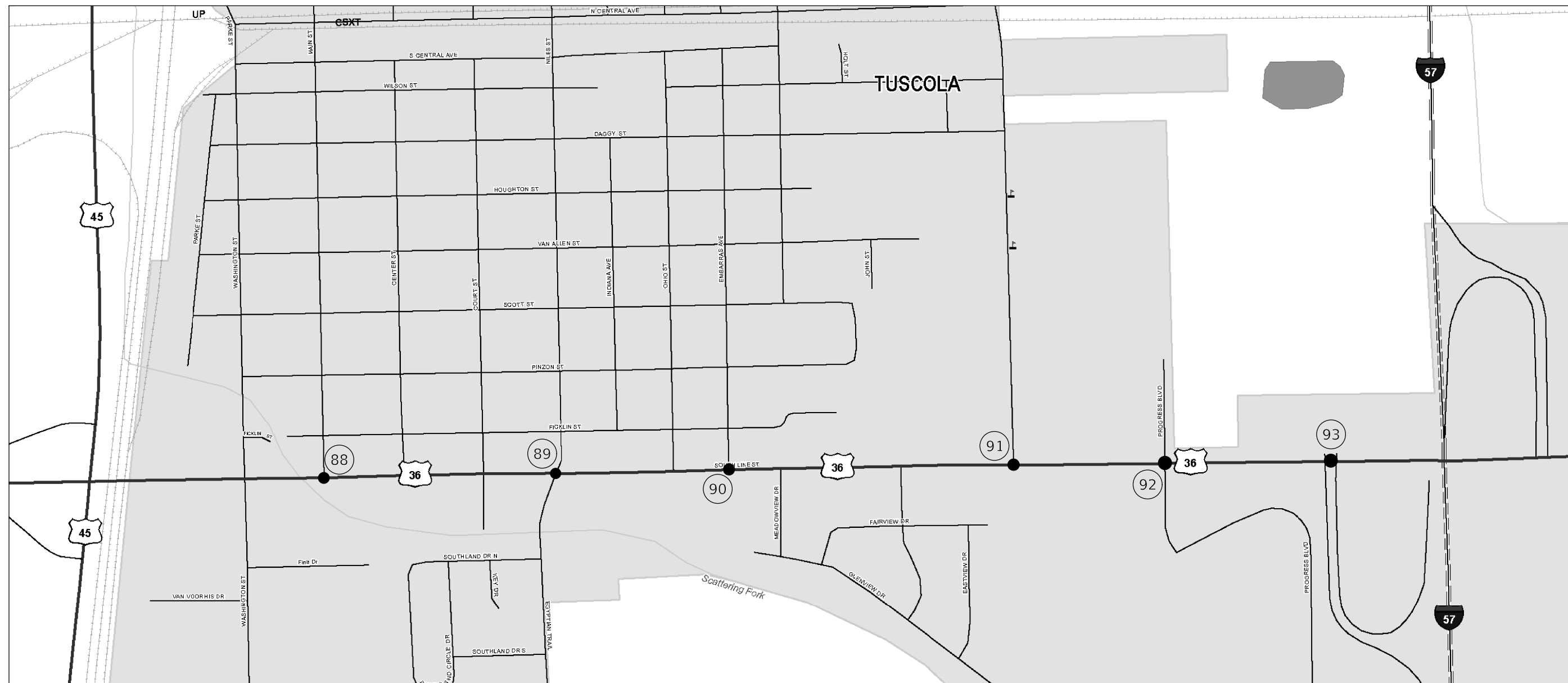
STATE OF ILLINOIS
DEPARTMENT OF TRANSPORTATION

LOCATION MAPS

SCALE: SHEET 6 OF 15 SHEETS STA. TO STA.

F.A. RTE.	SECTION	COUNTY	TOTAL SHEETS	SHEET NO.
VAR	D5 HSIP 2019-2	VARIOUS	26	8
			CONTRACT NO. 70D57	
		ILLINOIS	FED. AID PROJECT	

TUSCOLA



MODEL: \\MODELNAME
 FILE NAME: \\FILENAME
 PROJECT: \\PROJECTNAME
 OFFICE: \\OFFICE
 DATE: 1/22/2019

USER NAME = grazianoja	DESIGNED -	REVISED -
	DRAWN -	REVISED -
PLOT SCALE = 40,0000' / in.	CHECKED -	REVISED -
PLOT DATE = 1/22/2019	DATE -	REVISED -

STATE OF ILLINOIS
DEPARTMENT OF TRANSPORTATION

LOCATION MAPS

SCALE: SHEET 7 OF 15 SHEETS STA. TO STA.

F.A. RTE.	SECTION	COUNTY	TOTAL SHEETS	SHEET NO.
	D5 HSIP 2019-2	VARIOUS	26	9
CONTRACT NO. 70D57				
ILLINOIS FED. AID PROJECT				

BLOOMINGTON WEST 1

CLINTON



MODEL: \\MODELNAME
 FILE NAME: \\FILENAME
 PROJECT: \\PROJECT
 CADD: \\CADD
 SHEET: \\SHEET
 DATE: \\DATE

USER NAME = grazianoja	DESIGNED -	REVISED -
	DRAWN -	REVISED -
PLOT SCALE = 40,0000' / in.	CHECKED -	REVISED -
PLOT DATE = 1/22/2019	DATE -	REVISED -

STATE OF ILLINOIS
DEPARTMENT OF TRANSPORTATION

LOCATION MAPS

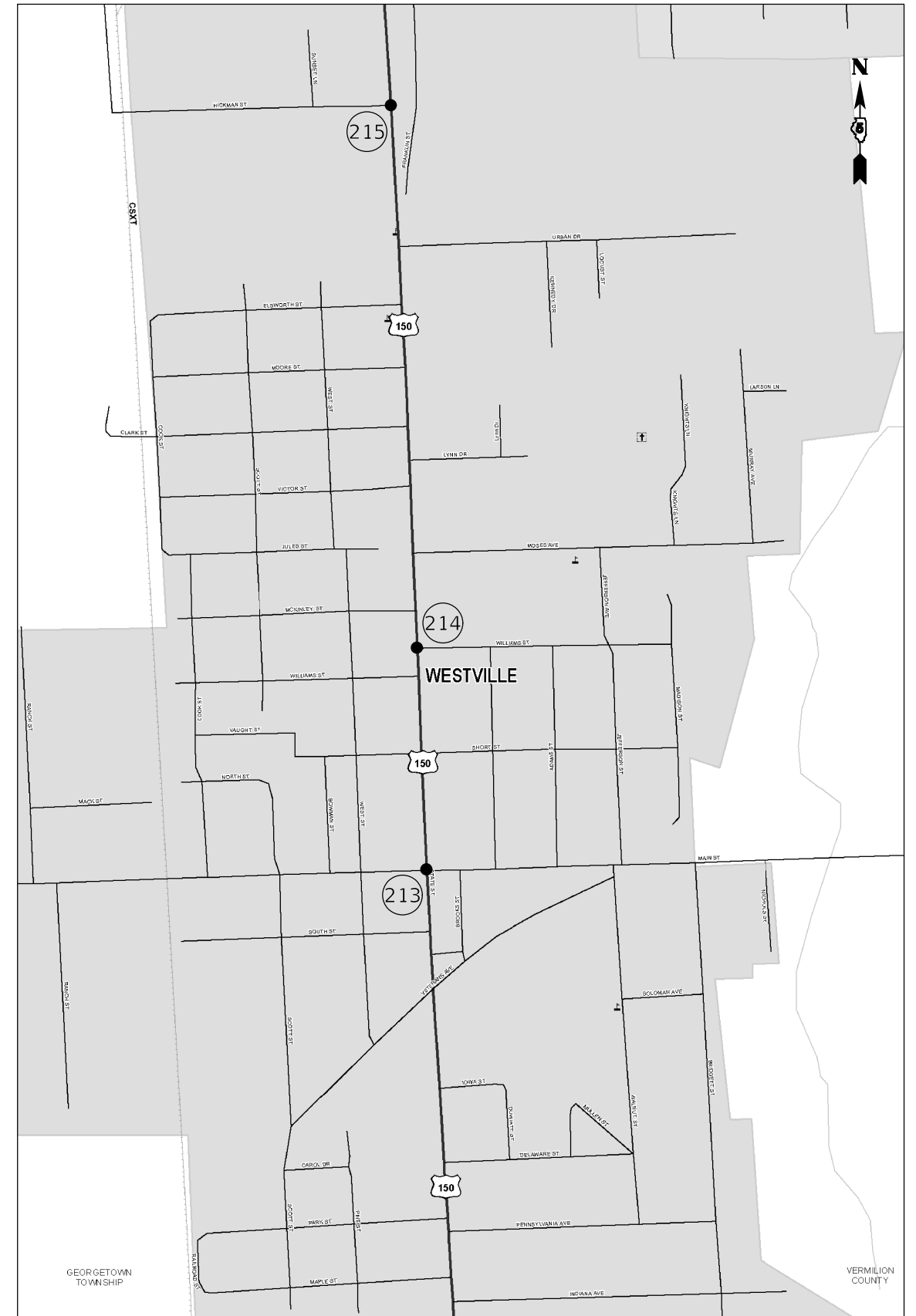
SCALE: SHEET 8 OF 15 SHEETS STA. TO STA.

F.A. RTE.	SECTION	COUNTY	TOTAL SHEETS	SHEET NO.
VAR	D5 HSIP 2019-2	VARIOUS	26	10
			CONTRACT NO. 70D57	
		ILLINOIS FED. AID PROJECT		

BELGIUM



WESTVILLE



MODEL: \\MODELNAME
 FILE NAME: \\FILEPATH\PROJECTS\70D57\CADD\DATA\CAD\sheet\70D57-shc-location_maps.dgn

USER NAME = grazianoja	DESIGNED -	REVISED -
	DRAWN -	REVISED -
PLOT SCALE = 40,0000 ' / in.	CHECKED -	REVISED -
PLOT DATE = 1/22/2019	DATE -	REVISED -

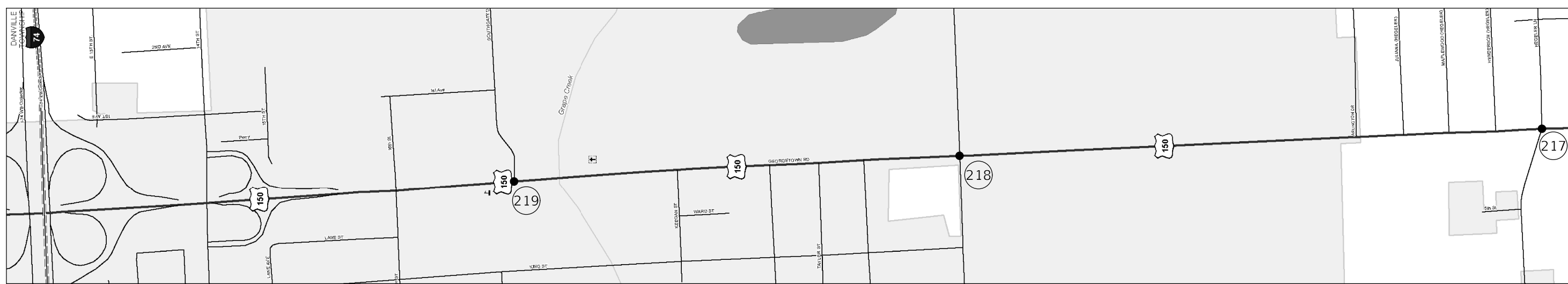
**STATE OF ILLINOIS
 DEPARTMENT OF TRANSPORTATION**

LOCATION MAPS

SCALE: SHEET 10 OF 15 SHEETS STA. TO STA.

F.A. RTE.	SECTION	COUNTY	TOTAL SHEETS	SHEET NO.
VAR	D5 HSIP 2019-2	VARIOUS	26	12
CONTRACT NO. 70D57				
ILLINOIS		FED. AID PROJECT		

TILTON



DANVILLE NORTH



MODEL: \\MODEL\NAME
 FILE NAME: P:\1110\BIDD\NITEC\Illinois\gov\PWD\DOT\Document\1110T\Office\1110T\1110T\CADD\DATA\CAD\sheet\0570057-shc-location_maps.dgn

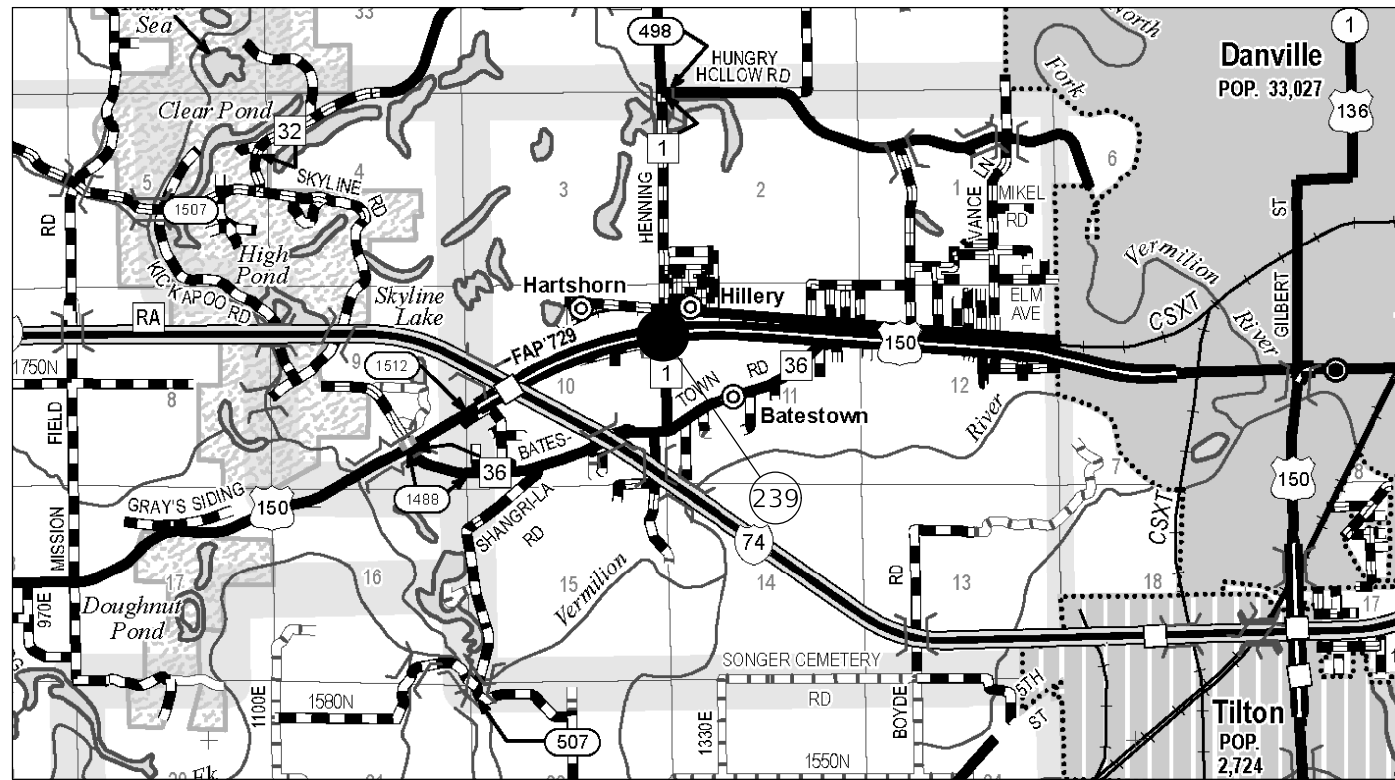
USER NAME = grazianoja	DESIGNED -	REVISED -
	DRAWN -	REVISED -
PLOT SCALE = 40,0000 ' / in.	CHECKED -	REVISED -
PLOT DATE = 1/22/2019	DATE -	REVISED -

STATE OF ILLINOIS
DEPARTMENT OF TRANSPORTATION

SCALE:		SHEET 11 OF 15 SHEETS		STA.	TO STA.
		LOCATION MAPS			

F.A. RTE.	SECTION	COUNTY	TOTAL SHEETS	SHEET NO.
VAR	D5 HSIP 2019-2	VARIOUS	26	13
CONTRACT NO. 70D57				
ILLINOIS FED. AID PROJECT				

DANVILLE WEST



ROSSVILLE



MODEL: 44061EN.MXD
 FILE NAME: P:\PROJECTS\70D57\CADD\DATA\CAD\sheet\70D57-2-13-locatn.mxd.dgn
 PROJECT: 70D57-2-13-locatn.mxd
 OFFICE: D:\PROJECTS\70D57-2-13-locatn.mxd

USER NAME = grazianoja	DESIGNED -	REVISED -
	DRAWN -	REVISED -
PLOT SCALE = 40,0000' / in.	CHECKED -	REVISED -
PLOT DATE = 1/22/2019	DATE -	REVISED -

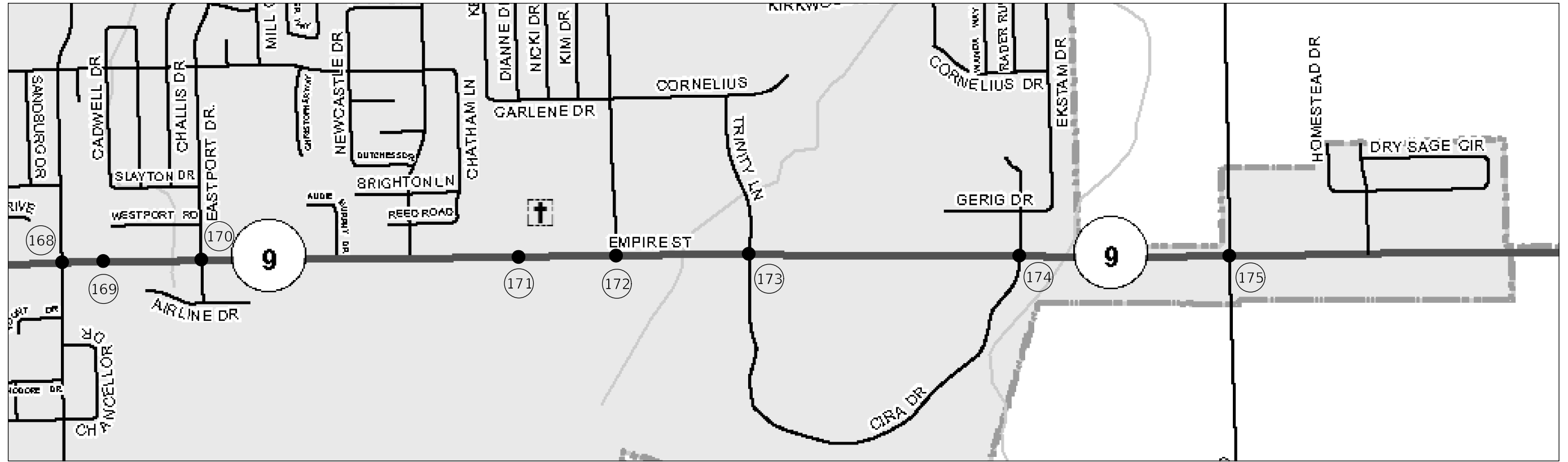
STATE OF ILLINOIS
DEPARTMENT OF TRANSPORTATION

LOCATION MAPS

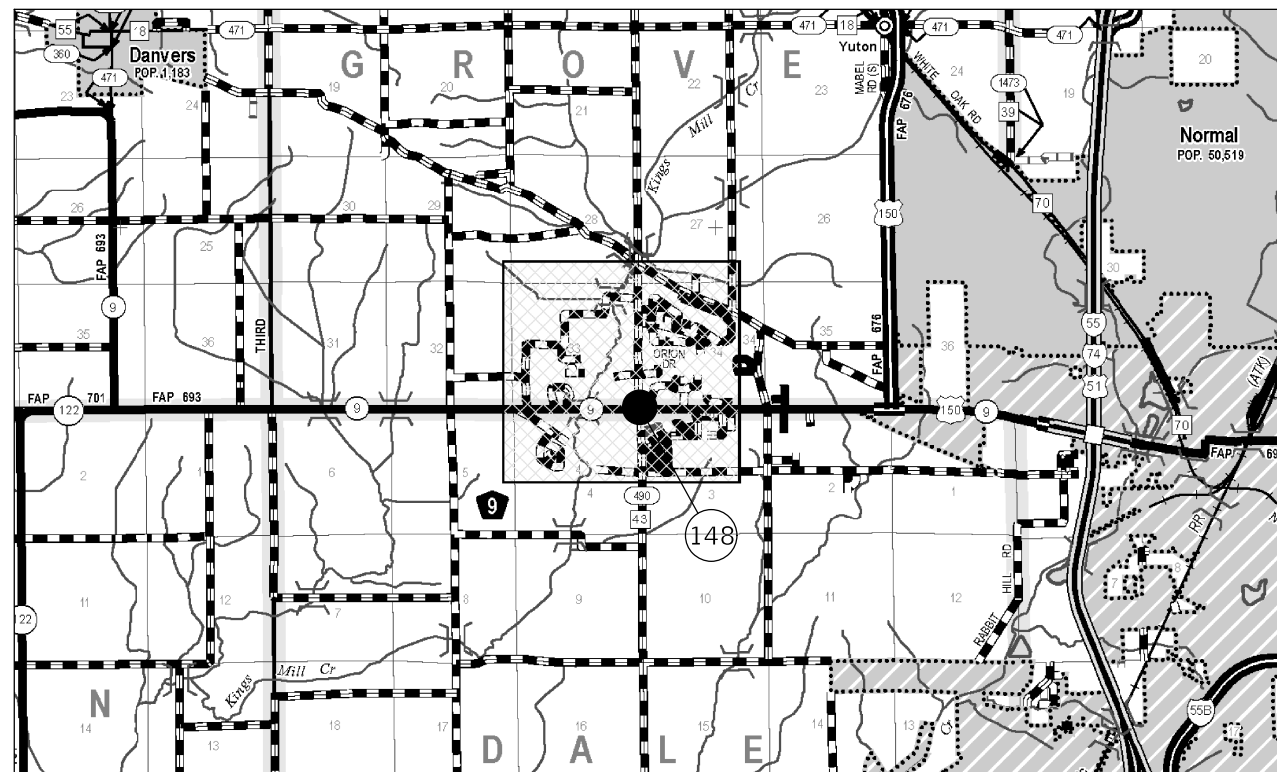
SCALE: SHEET 13 OF 15 SHEETS STA. TO STA.

F.A. RTE.	SECTION	COUNTY	TOTAL SHEETS	SHEET NO.
VAR	D5 HSIP 2019-2	VARIOUS	26	15
ILLINOIS FED. AID PROJECT			CONTRACT NO. 70D57	

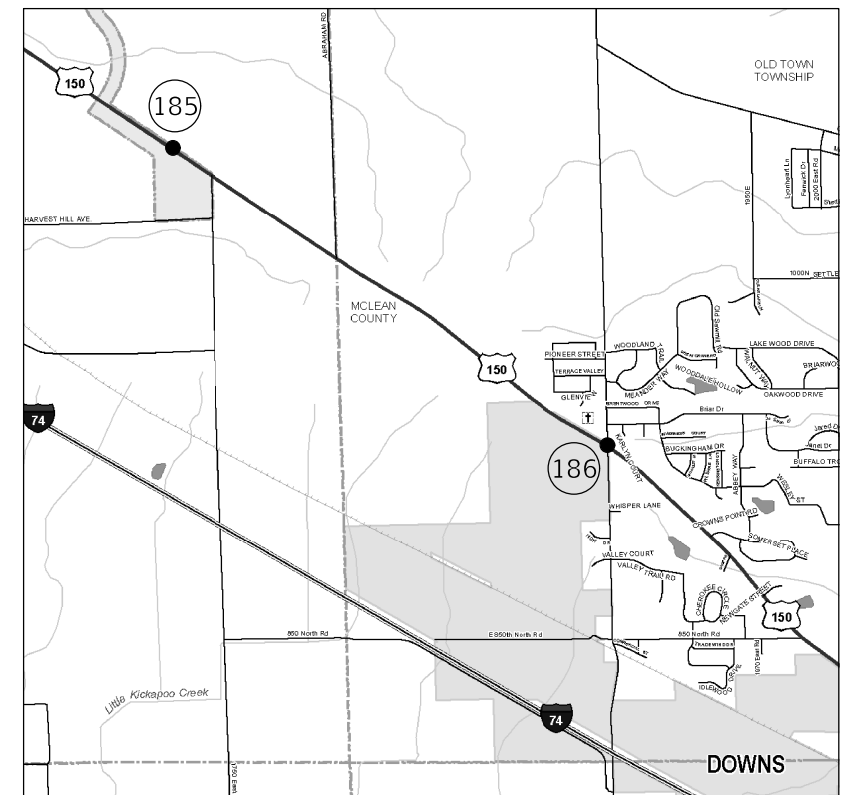
BLOOMINGTON EAST



BLOOMINGTON WEST 2



BLOOMINGTON SOUTHEAST



MODEL: \\MODELNAME
 FILE: \\FILENAME
 PROJECT: \\PROJECTNAME
 DRAWN: \\DRAWNNAME
 CHECKED: \\CHECKEDNAME
 DATE: \\DATE

USER NAME = grazianoja	DESIGNED -	REVISED -
	DRAWN -	REVISED -
PLOT SCALE = 40,0000' / in.	CHECKED -	REVISED -
PLOT DATE = 1/22/2019	DATE -	REVISED -

STATE OF ILLINOIS
DEPARTMENT OF TRANSPORTATION

SCALE: SHEET 15 OF 15 SHEETS STA. TO STA.

LOCATION MAPS

F.A. RTE.	SECTION	COUNTY	TOTAL SHEETS	SHEET NO.
VAR	D5 HSIP 2019-2	VARIOUS	26	17
			CONTRACT NO. 70D57	
		ILLINOIS	FED. AID PROJECT	

SUMMARY OF QUANTITIES

LOCATION OF WORK:

VARIOUS ROUTES
VARIOUS COUNTIES

VARIOUS ROUTES
VARIOUS COUNTIES

FUNDING BREAKOUT:

90% FEDERAL
10% STATE
URBAN
0021

90% FEDERAL
10% STATE
RURAL
0021

CONSTRUCTION TYPE CODE:

CODE NO	ITEM	UNIT	TOTAL QUANTITY	QUANTITY	QUANTITY
67100100	MOBILIZATION	L SUM	1.0	0.9	0.1
70200100	NIGHTTIME WORK ZONE LIGHTING	L SUM	1.0	0.9	0.1
88040070	SIGNAL HEAD, POLYCARBONATE, LED, 1-FACE, 3-SECTION, BRACKET MOUNTED	EACH	20.0	14.0	6.0
88040090	SIGNAL HEAD, POLYCARBONATE, LED, 1-FACE, 3-SECTION, MAST ARM MOUNTED	EACH	32.0	29.0	3.0
88040110	SIGNAL HEAD, POLYCARBONATE, LED, 1-FACE, 4-SECTION, BRACKET MOUNTED	EACH	3.0	3.0	0.0
88040120	SIGNAL HEAD, POLYCARBONATE, LED, 1-FACE, 4-SECTION, MAST ARM MOUNTED	EACH	4.0	4.0	0.0
88040150	SIGNAL HEAD, POLYCARBONATE, LED, 1-FACE, 5-SECTION, BRACKET MOUNTED	EACH	3.0	1.0	2.0
88040160	SIGNAL HEAD, POLYCARBONATE, LED, 1-FACE, 5-SECTION, MAST ARM MOUNTED	EACH	3.0	2.0	1.0
88200510	TRAFFIC SIGNAL BACKPLATE, RETROREFLECTIVE	EACH	3,485.0	3,383.0	102.0
X7010216	TRAFFIC CONTROL AND PROTECTION, (SPECIAL)	L SUM	1.0	0.9	0.1
X8950305	REMOVE EXISTING SIGNAL HEAD	EACH	65.0	53.0	12.0

MODEL: 4\MODEL\MAME
FILE NAME: P:\1111\BEBID\NTEC\Illinois\gov\PIWIDOT\Documents\DOT_Offices\District 5\Projects\0570D57\CADDData\CAD\Sheet\0570D57-4ht-S.O.dgn

USER NAME = grazianoja	DESIGNED -	REVISED -
	DRAWN -	REVISED -
PLOT SCALE = 40.0000' / in.	CHECKED -	REVISED -
PLOT DATE = 1/22/2019	DATE -	REVISED -

**STATE OF ILLINOIS
DEPARTMENT OF TRANSPORTATION**

SUMMARY OF QUANTITIES

SCALE: SHEET 1 OF 1 SHEETS STA. TO STA.

F.A. RTE.	SECTION	COUNTY	TOTAL SHEETS	SHEET NO.
VAR.	D5 HSIP 2019-2	VARIOUS	26	18
			CONTRACT NO. 70D57	
		ILLINOIS	FED. AID PROJECT	

SCHEDULE OF QUANTITIES

TRAFFIC SIGNAL BACKPLATE SCHEDULE									
Location	County	Latitude, Longitude	Intersection Description	Location Map	Urban/Rural	88200510 TRAFFIC SIGNAL BACKPLATE, RETROREFLECTIVE (EACH)			
						1-Section	3-Section	4-Section	5-Section
39	Champaign	40.127409, -88.276965	Mattis Ave. & Bradley Ave.	Champaign	Urban		10		8
40	Champaign	40.132213, -88.277050	Mattis Ave. & Parkland Way	Champaign	Urban		9		2
41	Champaign	40.136104, -88.277172	Mattis Ave. & Paula Dr. (Post Office)	Champaign	Urban		10		4
42	Champaign	40.134183, -88.257999	Prospect Ave. & I-74 South Ramp	Champaign	Urban		12		2
43	Champaign	40.135849, -88.257956	Prospect Ave. & I-74 North Ramp	Champaign	Urban		12		2
44	Champaign	40.132579, -88.243653	Neil St. & Kenyon Rd.	Champaign	Urban		11		4
45	Champaign	40.133684, -88.243656	Neil St. & I-74 South Ramp	Champaign	Urban		15		
46	Champaign	40.135944, -88.243708	Neil St. & I-74 North Ramp	Champaign	Urban		10		3
47	Champaign	40.134232, -88.219565	Lincoln Ave. & I-74 South Ramp	Champaign	Urban		11		2
48	Champaign	40.135861, -88.219599	Lincoln Ave. & I-74 North Ramp	Champaign	Urban		14		
49	Champaign	40.116465, -88.281696	University Ave. (extended) & Country Fair Dr.	Champaign	Urban		10		2
50	Champaign	40.118487, -88.281754	Church St (extended) & Country Fair Dr.	Champaign	Urban		10		2
51	Champaign	40.121991, -88.201968	US 45 (Cunningham Ave.) & Kerr St.	Urbana	Urban		12		4
52	Champaign	40.127386, -88.199442	US 45 (Cunningham Ave.) & Perkins Rd./Country Club Dr.	Urbana	Urban		10		4
53	Champaign	40.130255, -88.197690	US 45 (Cunningham Ave.) & Kenyon Rd.	Urbana	Urban		11		4
54	Champaign	40.132341, -88.196531	US 45 (Cunningham Ave.) & I-74 South Ramps	Urbana	Urban		10		4
55	Champaign	40.135446, -88.194679	US 45 (Cunningham Ave.) & I-74 North Ramps	Urbana	Urban		12		2
56	Champaign	40.139048, -88.192499	US 45 (Cunningham Ave.) & Napleton Way	Urbana	Urban		8		15
57	Champaign	40.142015, -88.190765	US 45 & Airport Rd.	Urbana	Urban		12		4
58	Champaign	40.083981, -88.162173	IL 130 & Windsor Road.	Urbana	Urban		9		6
59	Champaign	40.110459, -88.162735	IL 130 & Tatman Court	Urbana	Urban		13		8
60	Champaign	40.113299, -88.162788	US 150 & IL 130/High Cross Rd.	Urbana	Urban		20		4
61	Champaign	40.114054, -88.178492	US 150/IL 130 & Smith Road	Urbana	Urban		12		
62	Champaign	40.116003, -88.183653	US 150/IL 130 & I-74 Spur	Urbana	Urban		8		12
63	Champaign	40.282730, -88.170542	US 45 & Chandler Rd.	Rantoul	Urban		8		8
64	Champaign	40.290208, -88.167442	US 45 & Wheat Ave.	Rantoul	Urban		8		2
65	Champaign	40.298072, -88.164124	US 45 & Borman Dr.	Rantoul	Urban		7		2
66	Champaign	40.303652, -88.155759	US 45 (Century Blvd.) & Veteran's Parkway	Rantoul	Urban		13		8
67	Champaign	40.308173, -88.155794	US 45 (Century Blvd.) & Champaign Ave.	Rantoul	Urban		8		8
68	Champaign	40.310597, -88.155822	US 45 (Century Blvd.) & Sangamon Ave.	Rantoul	Urban		12		
69	Champaign	40.312008, -88.155831	US 45 (Century Blvd.) & Grove Ave.	Rantoul	Urban		12		
70	Champaign	40.311634, -88.200612	US 136 & Shellhouse Dr.	Rantoul	Urban		10		2
71	Champaign	40.309914, -88.193883	US 136 & Evans Rd.	Rantoul	Urban		7	5	6
72	Champaign	40.308256, -88.174758	US 136 & Murray Rd.	Rantoul	Urban		9	2	9
73	Champaign	40.308213, -88.158906	US 136 (Champaign Ave.) & Tanner St.	Rantoul	Urban		10		4
74	Champaign	40.308196, -88.152365	US 136 (Champaign Ave.) & Fredrick St.	Rantoul	Urban		12		
75	Champaign	40.311783, -88.141541	US 136 (Klein Ave.) & Grove Ave.	Rantoul	Urban		10		2
76	Champaign	40.312109, -88.136527	US 136 (Grove Ave.) & Maplewood Dr.	Rantoul	Urban		8		8

* see Traffic Signal Head Schedule for additional work

MODEL: \\MODELNAME
FILE: \\NAME: \\PROJECT\PROJECT\PROJECT\CADDData\CAD\Sheet\88200510\Schedule.dgn

USER NAME = grazianoja	DESIGNED -	REVISED -	STATE OF ILLINOIS DEPARTMENT OF TRANSPORTATION	SCHEDULE OF QUANTITIES				F.A. RTE.	SECTION	COUNTY	TOTAL SHEETS	SHEET NO.
	DRAWN -	REVISED -						VAR.	D5 HSIP 2019-2	VARIOUS	26	20
PLOT SCALE = 40,0000' / in.	CHECKED -	REVISED -						CONTRACT NO. 70D57				
PLOT DATE = 1/22/2019	DATE -	REVISED -						ILLINOIS FED. AID PROJECT				

SCALE: SHEET 2 OF 7 SHEETS STA. TO STA.

SCHEDULE OF QUANTITIES

TRAFFIC SIGNAL BACKPLATE SCHEDULE									
Location	County	Latitude, Longitude	Intersection Description	Location Map	Urban/Rural	88200510 TRAFFIC SIGNAL BACKPLATE, RETROREFLECTIVE (EACH)			
						1-Section	3-Section	4-Section	5-Section
77	Champaign	40.191892, -88.407797	US 150 (Oak St.) & IL 47 (Division St.)	Mahomet	Urban		9		4
78	Champaign	40.191904, -88.401164	US 150 (Oak St.) & IL 47 (Lombard St.)	Mahomet	Urban		6		4
79	Champaign	40.186226, -88.376938	US 150 & Churchill Dr.	Mahomet	Urban		10		4
80	Champaign	40.184299, -88.365260	US 150 & Prarie View Rd.	Mahomet	Urban		10		8
81	Champaign	40.195096, -88.399398	IL 47 (Lombard St.) & Franklin St.	Mahomet	Urban		12		
82	Champaign	40.199856, -88.396829	IL 47 & I-74 N. Ramps	Mahomet	Urban		10		2
83	Champaign	40.115929, -87.958783	IL 49 (Market St.) & North St.	Ogden	Rural		9		
84	Dewitt	40.147112, -88.975369	IL 54 & Illini Dr.	Clinton	Urban		8		8
* 85	Dewitt	40.148056, -88.963955	IL 10/IL 54 (Van Buren) & US 51 (Grant)	Clinton	Urban		10		4
* 86	Dewitt	40.148188, -88.958033	IL 10/IL 54 (Van Buren) & Madison St.	Clinton	Urban		12		
87	Dewitt	40.152598, -88.964110	US 51 (Grant Ave.) & Main St.	Clinton	Urban		10		4
88	Douglas	39.791685, -88.287718	US 36 (South Line St.) & Main St.	Tuscola	Rural		8		2
89	Douglas	39.791631, -88.282823	US 36 (South Line St.) & Niles Ave./Egyptian Trl.	Tuscola	Rural		10		4
90	Douglas	39.791635, -88.279289	US 36 (South Line St.) & Embarras Ave.	Tuscola	Rural		9		4
91	Douglas	39.791638, -88.273356	US 36 (South Line St.) & Prairie	Tuscola	Rural		9		2
92	Douglas	39.791631, -88.270171	US 36 (South Line St.) & Progress Blvd.	Tuscola	Rural		5		14
* 93	Douglas	39.791583, -88.266808	US 36 & I-57 SB Ramp	Tuscola	Rural		11		3
94	Edgar	39.611214, -87.694934	IL 1 NB (Main St.) & Court St.	Paris	Urban		9		
95	Edgar	39.612227, -87.694956	IL 1 NB (Main St.) & Wood St.	Paris	Urban		6		
96	Edgar	39.612216, -87.696300	IL 1 SB (Central St.) & Wood St.	Paris	Urban		9		
97	Edgar	39.611200, -87.696279	IL 1 SB (Central St.) & Court St.	Paris	Urban		6		
98	Edgar	39.603884, -87.684004	US 150 (Jasper St.) & High St.	Paris	Urban		11		4
99	McLean	40.450013, -88.992160	US 51 (Main St.) & Hamilton Rd.	Bloomington-Normal	Urban		14		8
100	McLean	40.456765, -88.992742	US 51 (Main St.) & Oak Creek Plaza	Bloomington-Normal	Urban		6	4	
101	McLean	40.458510, -88.992892	US 51 (Main St.) & Veteran's Parkway South Ramp	Bloomington-Normal	Urban		7	2	
102	McLean	40.459794, -88.992912	US 51 (Main St.) & Veteran's Parkway North Ramp	Bloomington-Normal	Urban		10		
103	McLean	40.460277, -88.992901	US 51 (Main St.) & RT. Dunn Dr.	Bloomington-Normal	Urban		9		2
104	McLean	40.471434, -88.993288	US 51 NB (Main St.) & Wood St.	Bloomington-Normal	Urban		8		2
105	McLean	40.472959, -88.993345	US 51 NB (Main St.) & MacArthur Ave.	Bloomington-Normal	Urban		6		
106	McLean	40.473714, -88.993379	US 51 NB (Main St.) & Oakland Ave.	Bloomington-Normal	Urban		4		
107	McLean	40.477069, -88.993224	US 51 NB (Main St./East St.) & Olive St.	Bloomington-Normal	Urban		9		
108	McLean	40.478715, -88.992621	US 51 NB (East St.) & Front St.	Bloomington-Normal	Urban		5		2
109	McLean	40.479595, -88.992652	US 51 NB (East St.) & Washington St.	Bloomington-Normal	Urban		6		
110	McLean	40.480454, -88.992687	US 51 NB (East St.) & Jefferson St.	Bloomington-Normal	Urban		6		
111	McLean	40.481293, -88.992726	US 51 NB (East St.) & Monroe St.	Bloomington-Normal	Urban		4		
112	McLean	40.482383, -88.992801	US 51 NB (East St.) & Market St.	Bloomington-Normal	Urban		7		
113	McLean	40.484541, -88.993849	US 51 NB (Main St.) & IL 9/US 150 EB (Locust St.)	Bloomington-Normal	Urban		7		
114	McLean	40.488145, -88.994009	US 51 NB (Main St.) & IL 9/US 150 WB (Empire St.)	Bloomington-Normal	Urban		4		

* see Traffic Signal Head Schedule for additional work

MODEL: \\MODELNAME
FILE: \\NAME: \\PROJECTS\0570057\CADDData\CAD\Sheet\0570057-schedule.dgn

USER NAME = grazianoja	DESIGNED -	REVISED -	STATE OF ILLINOIS DEPARTMENT OF TRANSPORTATION	SCHEDULE OF QUANTITIES				F.A. RTE.	SECTION	COUNTY	TOTAL SHEETS	SHEET NO.
	DRAWN -	REVISED -										
PLOT SCALE = 40,0000 ' / in.	CHECKED -	REVISED -										
PLOT DATE = 1/22/2019	DATE -	REVISED -			SCALE:	SHEET 3 OF 7 SHEETS	STA.	TO STA.				
								ILLINOIS	FED. AID PROJECT			

CONTRACT NO. 70D57

SCHEDULE OF QUANTITIES

TRAFFIC SIGNAL BACKPLATE SCHEDULE									
Location	County	Latitude, Longitude	Intersection Description	Location Map	Urban/Rural	88200510 TRAFFIC SIGNAL BACKPLATE, RETROREFLECTIVE (EACH)			
						1-Section	3-Section	4-Section	5-Section
153	McLean	40.485292, -89.031003	IL 9/US 150 (Market St.) & I-55/I74 West Ramps	Bloomington West 1	Urban		12		
154	McLean	40.484488, -89.025972	IL 9/US 150 (Market St.) & I-55/I74 East Ramps	Bloomington West 1	Urban		12		
155	McLean	40.484061, -89.022834	IL 9/US 150 (Market St.) & Brock Dr./Truckers Lane	Bloomington West 1	Urban		2		16
156	McLean	40.483773, -89.020723	IL 9/US 150 (Market St.) & Martin Luther King Dr.	Bloomington West 1	Urban		5		8
157	McLean	40.483414, -89.018025	IL 9/US 150 (Market St.) & Caroline St.	Bloomington West 1	Urban		6		4
158	McLean	40.483136, -89.015963	IL 9/US 150 (Market St.) & Brown St.	Bloomington West 1	Urban		3		4
159	McLean	40.482743, -89.011507	IL 9/US 150 (Market St.) & Hinshaw Ave.	Bloomington West 1	Urban		4		8
* 160	McLean	40.484712, -88.984705	IL 9/US 150 EB (Locust St.) & US 150 (Clinton St.)	Bloomington-Normal	Urban		5	2	
* 161	McLean	40.484871, -88.977714	IL 9 EB (Locust St.) & Colton Ave.	Bloomington-Normal	Urban		5	2	
162	McLean	40.484956, -88.974431	IL 9 EB (Locust St.) & Victory Drive (Bloomington HS)	Bloomington-Normal	Urban		4		
163	McLean	40.488398, -88.969902	IL 9 (Empire St.) & Towanda Ave.	Bloomington-Normal	Urban		12		
164	McLean	40.488241, -88.961140	IL 9 (Empire St.) & Fairway Dr.	Bloomington-Normal	Urban		9		5
165	McLean	40.488227, -88.956847	IL 9 (Empire St.) & Service Dr. (Dick's Sporting Goods Ent.)	Bloomington-Normal	Urban		8	4	
166	McLean	40.488143, -88.949492	IL 9 (Empire St.) & Prospect Rd./Mt. Vernon Dr.	Bloomington-Normal	Urban		6	4	4
167	McLean	40.488332, -88.945391	IL 9 (Empire St.) & Williamsburg Dr. / Gettysburg Dr.	Bloomington-Normal	Urban		7		9
168	McLean	40.488408, -88.943132	IL 9 (Empire St.) & Hershey Rd.	Bloomington East	Urban		8	4	6
* 169	McLean	40.488398, -88.941331	IL 9 (Empire St.) & Fire Station Ent.	Bloomington East	Urban		9		
170	McLean	40.488415, -88.938265	IL 9 (Empire St.) & Eastport Dr./Commercial Park	Bloomington East	Urban		6	2	6
171	McLean	40.488331, -88.928686	IL 9 (Empire St.) & Carnahan Dr.	Bloomington East	Urban		6		4
172	McLean	40.488394, -88.923824	IL 9 (Empire St.) & Airport Rd.	Bloomington East	Urban		7		4
173	McLean	40.488340, -88.919135	IL 9 (Empire St.) & CIRA Dr. West / Trinity Lane	Bloomington East	Urban		5		12
174	McLean	40.488206, -88.909744	IL 9 (Empire St.) & CIRA Dr. East / Haeffele Way	Bloomington East	Urban		6		9
175	McLean	40.488117, -88.902463	IL 9 & Towanda/Barnes Rd.	Bloomington East	Urban		8	4	10
176	McLean	40.488232, -88.984919	IL 9/US 150 WB (Empire St.) & US 150 (Clinton St.)	Bloomington-Normal	Urban		7		
* 177	McLean	40.479757, -88.984578	US 150 (Clinton St) & Washington St.	Bloomington-Normal	Urban		6		8
* 178	McLean	40.478000, -88.984521	US 150 (Clinton St) & Grove St.	Bloomington-Normal	Urban		6	4	
179	McLean	40.474041, -88.984353	US 150 (Clinton St) & US 150 (Oakland St.)	Bloomington-Normal	Urban		4		4
180	McLean	40.474095, -88.981966	US 150 (Oakland Ave.) & Bunn St.	Bloomington-Normal	Urban		6		
181	McLean	40.474042, -88.978599	US 150 (Oakland Ave.) & US 150 (Hannah St.)	Bloomington-Normal	Urban		6	4	
182	McLean	40.466723, -88.975404	US 150 (Morrisey Ave.) & Lincoln Ave.	Bloomington-Normal	Urban		4	9	
183	McLean	40.463479, -88.973181	US 150 (Morrisey Dr.) & Lafayette St.	Bloomington-Normal	Urban		10		4
184	McLean	40.454390, -88.968019	US 150 (Morrisey Dr.) & Hamilton Rd.	Bloomington-Normal	Urban		4	8	
185	McLean	40.437407, -88.935369	US 150 & Unit 5 Middle School Ent.	Bloomington Southeast	Urban		6	4	
186	McLean	40.419057, -88.901325	US 150 & Towanda/Barnes Rd.	Bloomington Southeast	Urban		2	15	
187	McLean	40.498062, -88.994398	US 51 NB (Main St.) & Virginia Ave.	Bloomington-Normal	Urban		6		
188	McLean	40.502659, -88.994582	US 51 NB (Main St.) & Beaufort St./Hovey Ave.	Bloomington-Normal	Urban		9		
189	McLean	40.508383, -88.994844	US 51 NB (Main St.) & Dry Grove St.	Bloomington-Normal	Urban		6		
190	McLean	40.510814, -88.994991	US 51 (Main St.) & College Ave.	Bloomington-Normal	Urban		8		8

* see Traffic Signal Head Schedule for additional work

MODEL: \\MODELNAME
FILE: \\NAME: \\PROJECT\PROJECT\DOT\Documents\DOT\Office\Drawings\Projects\DOT\Drawings\CADDData\CADDData\88200510\Schedule.dgn

USER NAME = grazianoja	DESIGNED -	REVISED -	STATE OF ILLINOIS DEPARTMENT OF TRANSPORTATION	SCHEDULE OF QUANTITIES			F.A. RTE.	SECTION	COUNTY	TOTAL SHEETS	SHEET NO.
PLOT SCALE = 40.0000' / in.	CHECKED -	REVISED -					VAR.	D5 HSIP 2019-2	VARIOUS	26	23
PLOT DATE = 1/22/2019	DATE -	REVISED -		SCALE:	SHEET 5 OF 7 SHEETS	STA.	TO STA.	CONTRACT NO. 70D57			
							ILLINOIS FED. AID PROJECT				

SCHEDULE OF QUANTITIES

TRAFFIC SIGNAL BACKPLATE SCHEDULE									
Location	County	Latitude, Longitude	Intersection Description	Location Map	Urban/Rural	88200510 TRAFFIC SIGNAL BACKPLATE, RETROREFLECTIVE (EACH)			
						1-Section	3-Section	4-Section	5-Section
191	McLean	40.513815, -88.995082	US 51 (Main St.) & Willow St.	Bloomington-Normal	Urban		9		6
192	McLean	40.516029, -88.995048	US 51 (Main St.) & Gregory St./Bowles St.	Bloomington-Normal	Urban		13		4
193	McLean	40.526881, -88.995450	US 51 (Main St.) & Orlando Ave.	Bloomington-Normal	Urban		4		8
194	McLean	40.531889, -88.995688	US 51 (Main St. & Raab Rd.	Bloomington-Normal	Urban		12		12
* 195	McLean	40.536924, -88.995968	I-55 & US 51 South Ramps	Bloomington-Normal	Urban		6		3
* 196	McLean	40.540676, -88.996197	I-55 & US 51 North Ramps	Bloomington-Normal	Urban		7		3
197	McLean	40.546658, -88.996686	US 51 (Main St.) & Northtown Rd.	Bloomington-Normal	Urban		11		3
198	McLean	40.502557, -88.996243	US 51 SB (Kingsley St) & Hovey Ave.	Bloomington-Normal	Urban		9		
199	McLean	40.502650, -88.953143	I-55 Bus (Veteran's Pkwy.) & GE Rd./Vernon Ave.	Bloomington-Normal	Urban		14		8
200	McLean	40.506440, -88.953196	I-55 Bus (Veteran's Pkwy.) & Jumer Dr./Von Maur Dr.	Bloomington-Normal	Urban		14		8
201	McLean	40.510411, -88.953300	I-55 Bus (Veteran's Pkwy.) & College Ave.	Bloomington-Normal	Urban		14		8
202	McLean	40.513980, -88.953279	I-55 Bus (Veteran's Pkwy.) & Parkway Plaza Dr.	Bloomington-Normal	Urban		16		6
203	McLean	40.517744, -88.952907	I-55 Bus (Veteran's Pkwy.) & Fort Jesse Rd.	Bloomington-Normal	Urban		14		8
204	McLean	40.524592, -88.952218	I-55 Bus (Veteran's Pkwy.) & Shepard Rd.	Bloomington-Normal	Urban		17		6
205	McLean	40.535255, -88.951108	I-55 & Veteran's Pkwy. South Ramps	Bloomington-Normal	Urban		12		
206	McLean	40.540628, -88.945426	I-55 & Veterans Pkwy. North Ramps	Bloomington-Normal	Urban		9		
207	McLean	40.510927, -89.059742	US 150 & Mitsubishi Motors North Ent.	Bloomington West 1	Urban		4	4	
208	McLean	40.504863, -89.059522	US 150 & Mitsubishi Motors South Ent.	Bloomington West 1	Urban		4	4	
209	Piatt	40.027831, -88.573315	IL 105 (Center St.) & Market St.	Monticello	Urban		11		2
210	Piatt	40.050797, -88.568480	IL-105 & Iron Horse Place	Monticello	Urban		9		2
211	Vermilion	39.975397, -87.635568	IL 1 (Main St.) & West St.	Georgetown	Urban		12		
212	Vermilion	39.978435, -87.635658	IL 1 (Main St.) & Mill St.	Georgetown	Urban		8	4	2
213	Vermilion	40.042565, -87.638640	IL 1/US150 (State St.) & Main St.	Westville	Urban		11		2
214	Vermilion	40.045695, -87.638693	IL 1/US150 (State St.) & Williams St.	Westville	Urban		8		2
215	Vermilion	40.053434, -87.638910	IL 1 (State St.) & Hickman St.	Westville	Urban		8		2
216	Vermilion	40.065122, -87.636830	IL 1 (Georgetown Rd) & Catlin Rd. / Lyons Rd.	Belgium	Urban		12		4
217	Vermilion	40.075662, -87.634926	IL 1/US 150 & Hegeler Lane/Spelter Ave.	Tilton	Urban		10		4
218	Vermilion	40.087042, -87.635189	IL 1/US 150 & Ross Lane	Tilton	Urban		10		4
219	Vermilion	40.095727, -87.635461	IL 1/US 150 (Georgetown Rd.) & Southgate Plaza (Big R)	Tilton	Urban		10		4
220	Vermilion	40.113104, -87.636123	IL 1/US 150 (Gilbert St.) & 4th St.	Danville	Urban		9		4
221	Vermilion	40.124218, -87.635349	Gilbert & Main St. System (Pine St. is included)	Danville	Urban	5	22		6
222	Vermilion	40.126307, -87.635576	IL 1/US 136 (Gilbert St.) & North St.	Danville	Urban		10		4
223	Vermilion	40.128240, -87.635601	IL 1/US 136 (Gilbert St.) & Harrison St.	Danville	Urban		10		4
224	Vermilion	40.130436, -87.635574	IL 1/US 136 (Gilbert St.) & Seminary St.	Danville	Urban		8		2
225	Vermilion	40.133349, -87.635563	IL 1/US 136 (Gilbert St.) & Williams St.	Danville	Urban		8		7
226	Vermilion	40.138424, -87.635549	IL 1/US 136 (Gilbert St.) & IL 1/US 136 (Fairchild St.)	Danville	Urban		13		6
227	Vermilion	40.138575, -87.630160	IL 1/US 136 (Vermillion St.) & IL 1/US 136 (Fairchild St.)	Danville	Urban		13		6
228	Vermilion	40.142145, -87.630216	IL 1/US 136 (Vermillion St.) & English St.	Danville	Urban		10		4

* see Traffic Signal Head Schedule for additional work

MODEL: \\MODELNAME
FILE NAME: \\FILENAME
PROJECT: \\PROJECT
DRAWING: \\DRAWING
DATE: 1/22/2019

USER NAME = grazianoja	DESIGNED -	REVISED -
	DRAWN -	REVISED -
PLOT SCALE = 40.0000 ' / in.	CHECKED -	REVISED -
PLOT DATE = 1/22/2019	DATE -	REVISED -

**STATE OF ILLINOIS
DEPARTMENT OF TRANSPORTATION**

SCHEDULE OF QUANTITIES

SCALE: SHEET 6 OF 7 SHEETS STA. TO STA.

F.A. RTE.	SECTION	COUNTY	TOTAL SHEETS	SHEET NO.
VAR.	D5 HSIP 2019-2	VARIOUS	26	24
			CONTRACT NO. 70D57	
		ILLINOIS	FED. AID PROJECT	

SCHEDULE OF QUANTITIES

TRAFFIC SIGNAL BACKPLATE SCHEDULE										
Location	County	Latitude, Longitude	Intersection Description	Location Map	Urban/Rural	88200510 TRAFFIC SIGNAL BACKPLATE, RETROREFLECTIVE (EACH)				
						1-Section	3-Section	4-Section	5-Section	
229	Vermilion	40.145777, -87.630223	IL 1/US 136 (Vermillion St.) & Voorhees St.	Danville	Urban		10		4	
230	Vermilion	40.159929, -87.630417	IL 1/US 136 (Vermillion St.) & Winter Ave.	Danville North	Urban		9		6	
231	Vermilion	40.163479, -87.630547	IL 1 (Vermilion St.) & Carle Clinic Entrance	Danville North	Urban		10		2	
232	Vermilion	40.169429, -87.630675	IL 1/US 136 (Vermillion St.) & K-Mart	Danville North	Urban		10		4	
233	Vermilion	40.172837, -87.630620	IL 1/US 136 (Vermillion St.) & Lake Shore Dr. (Village Mall)	Danville North	Urban		10		4	
234	Vermilion	40.174947, -87.630237	IL 1/US 136 (Vermillion St.) & Liberty Lane	Danville North	Urban		10		4	
235	Vermilion	40.177758, -87.629980	IL1/Us 136 & Shady Ln.	Danville North	Urban		10		4	
236	Vermilion	40.189400, -87.629510	IL 1/US 136 (Vermillion St.) & Boiling Spgs Rd. (K's Merch.)	Danville North	Urban		10		8	
237	Vermilion	40.201923, -87.630368	IL 1/US 136 (Vermillion St.) & Walmart Entrance	Danville North	Urban		10		2	
238	Vermilion	40.204303, -87.631809	IL 1/US 136 & Newell Rd.	Danville North	Urban		10		4	
239	Vermilion	40.127408, -87.696634	US 150 & Henning Rd.	Danville West	Urban		18			
240	Vermilion	40.124408, -87.636758	US 150 (Martin Luther King Dr.) & Logan St.	Danville	Urban		12		2	
241	Vermilion	40.124435, -87.631299	US 136 (MLK Mem. Way) & Walnut St.	Danville	Urban		9		8	
242	Vermilion	40.124451, -87.629989	US 136 (MLK Mem. Way) & Vermilion St.	Danville	Urban		8		8	
243	Vermilion	40.124461, -87.628581	US 136 (MLK Mem. Way) & Hazel St.	Danville	Urban		7	4	4	
244	Vermilion	40.124462, -87.626993	US 136 (MLK Mem. Way) & Jackson St.	Danville	Urban		8		8	
245	Vermilion	40.124464, -87.622824	US 136 (MLK Mem. Way) & Park St.	Danville	Urban		11			
246	Vermilion	40.124487, -87.618858	US 136 (MLK Mem. Way) & Buchanan St.	Danville	Urban		10	4		
247	Vermilion	40.126375, -87.611748	US 136 (MLK Mem. Way) & Bowman Ave.	Danville	Urban		9		8	
248	Vermilion	40.128839, -87.605704	US 136 (MLK Mem. Way) & Bismark St.	Danville	Urban		11			
249	Vermilion	40.130520, -87.602154	US 136 (MLK Mem. Way) & Griffin St.	Danville	Urban		9		8	
250	Vermilion	40.131955, -87.588472	US 136 (MLK Mem. Way) & Indiana St. (Danville Jr. College)	Danville	Urban		13		4	
251	Vermilion	40.131843, -87.591425	US 136 (MLK Mem. Way) & Iowa St. (VA Hopsital)	Danville	Urban		13		4	
252	Vermilion	40.132225, -87.580842	US 136 (MLK Mem. Way) & Oregon St.	Danville	Urban		12		4	
253	Vermilion	40.112111, -87.610275	I-74 & Bowman S. Ramp	Danville	Urban		12		2	
254	Vermilion	40.379242, -87.668967	IL 1 (Chicago St.) & Attica St. - Rossville	Rossville	Rural		12			
* see Traffic Signal Head Schedule for additional work						Additional Quantities		15.00		5.00
						Project Totals	7.00	2,402.00	109.00	967.00
						Urban Totals	7.00	2,329.00	109.00	938.00
						Rural Totals		73.00		29.00
						Total Plan Quantity	3,485.00			

MODEL: \\MODELNAME
FILE: \\NAME: \\PROJECTS\0570D57\CADDData\CAD\Sheet\0570D57-schedule.dgn

