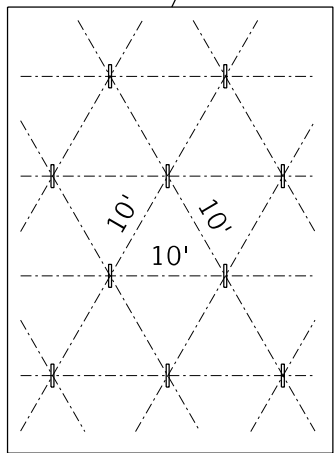
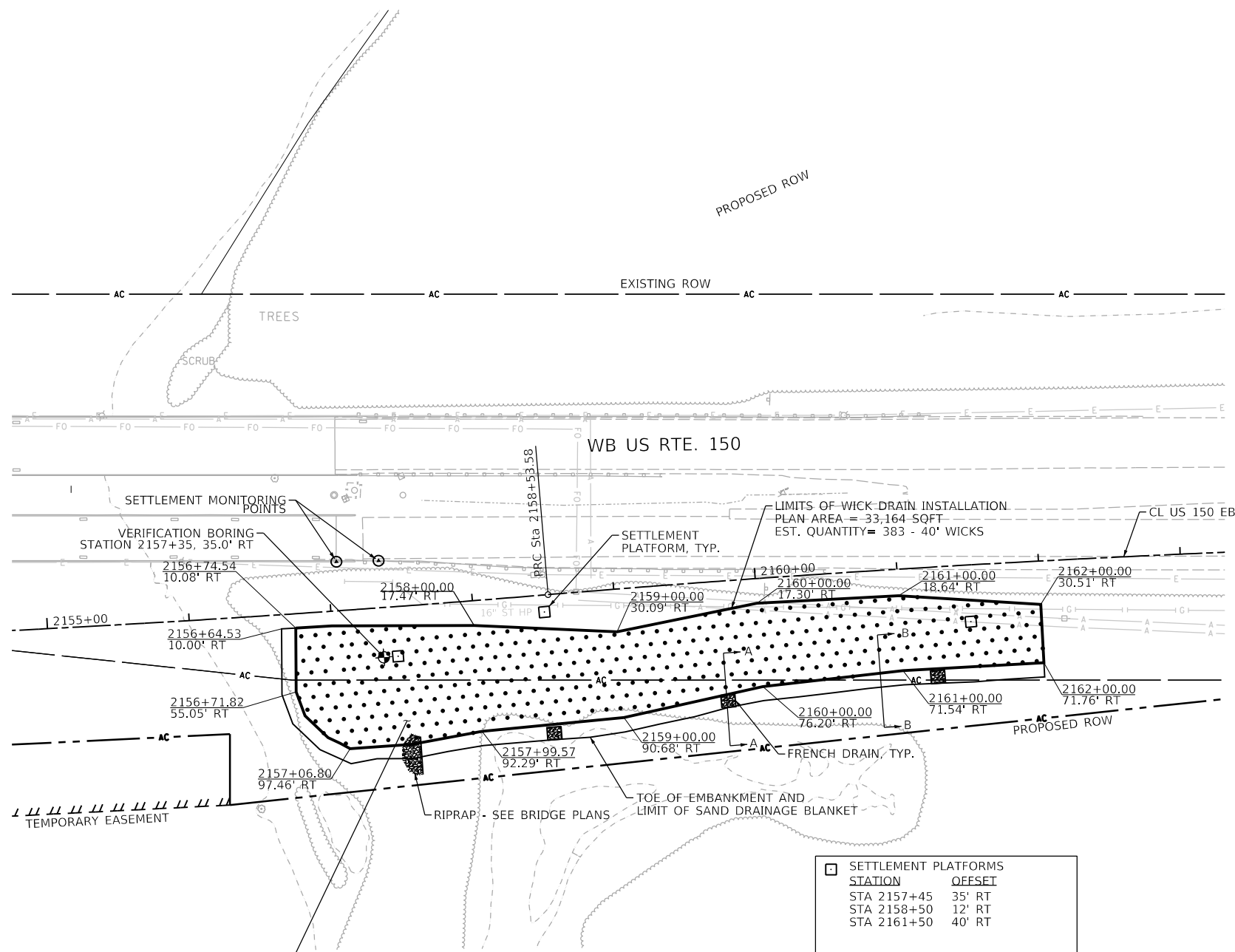


MODEL SHEETS
FILE NAME: p:\as\as\p\2016\hanson\dom\hanson_projects\documents\13\jobs\13\h0106\phase-ii\cad\road\street\dwg\ceeb-sh-staged-wick-han.dwg



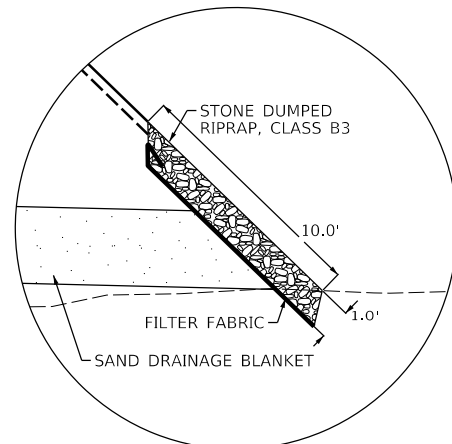
TYPICAL WICK SPACING

WICK DRAIN PLAN VIEW DETAILS

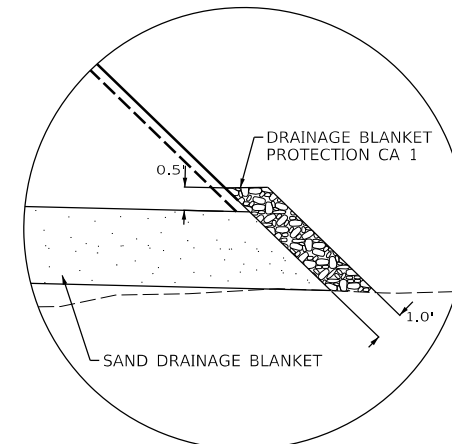
STATION	OFFSET
STA 2157+45	35' RT
STA 2158+50	12' RT
STA 2161+50	40' RT

STATION	OFFSET
STA 2157+06	35' LT
STA 2157+36	35' LT

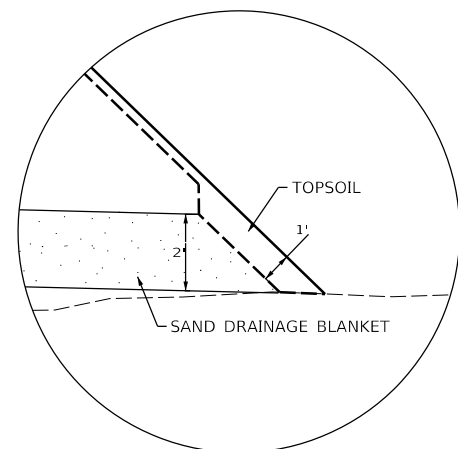
NOTES:
 1. SEE SPECIAL PROVISIONS FOR WICK DRAIN AND STAGED EMBANKMENT CONSTRUCTION REQUIREMENTS.
 2. EDGE OF SAND DRAINAGE BLANKET SHALL BE COVERED WITH PROTECTION AGGREGATE DURING CONSTRUCTION AND WAITING PERIODS.



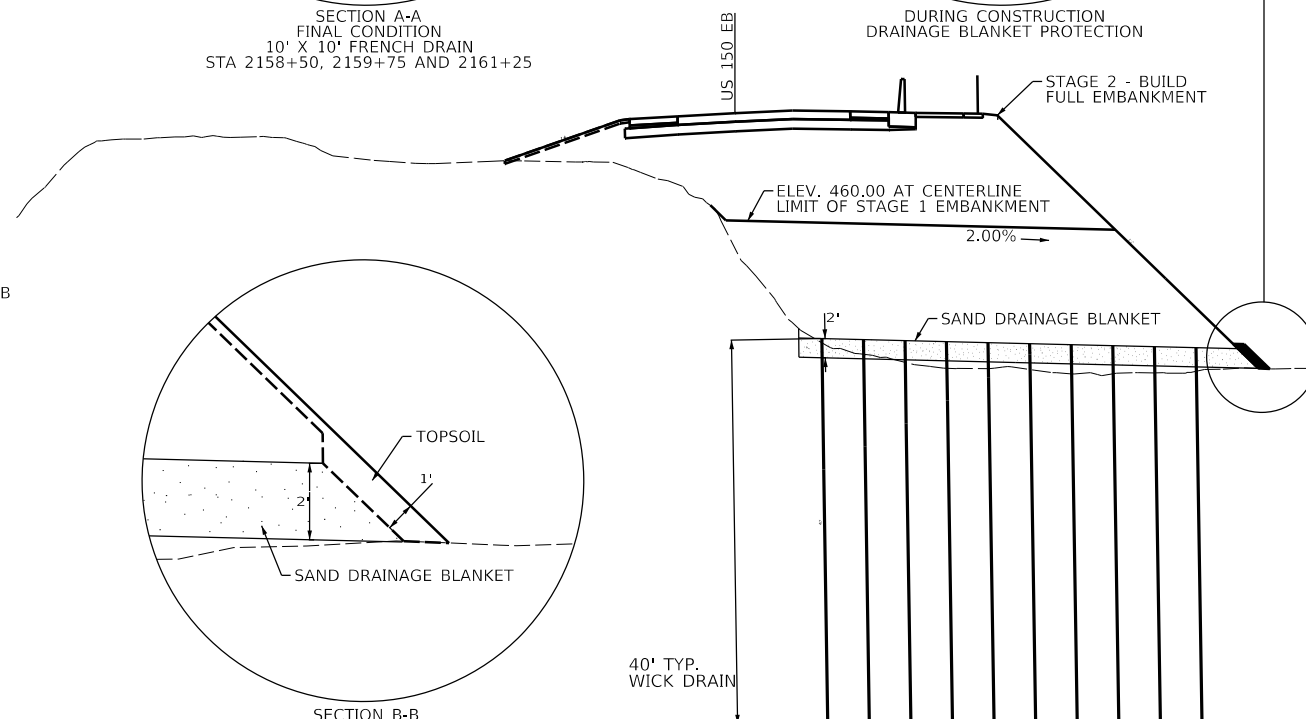
SECTION A-A
FINAL CONDITION
10' X 10' FRENCH DRAIN
STA 2158+50, 2159+75 AND 2161+25



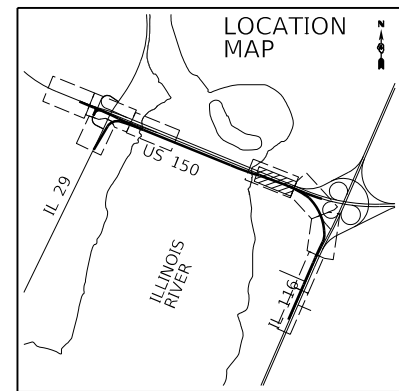
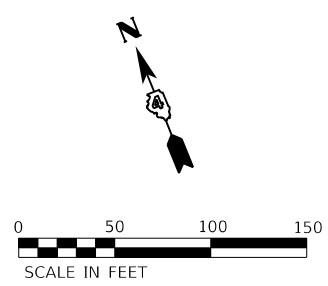
DURING CONSTRUCTION
DRAINAGE BLANKET PROTECTION



SECTION B-B
FINAL CONDITION
TOPSOIL CAP DETAIL



STAGED EMBANKMENT AND
WICK DRAIN TYPICAL SECTION



WICK-01



USER NAME = Shipp01364	DESIGNED - JDS	REVISED -
PLOT SCALE = 100.00' / in.	DRAWN - JDS	REVISED -
PLOT DATE = 11/16/2018	CHECKED - JDS	REVISED -
	DATE - 11/28/2018	REVISED -

STATE OF ILLINOIS
DEPARTMENT OF TRANSPORTATION

US 150 EASTBOUND McCLUGAGE BRIDGE PROJECT
STAGED EMBANKMENT AND WICK DRAIN DETAILS

SCALE: 1"=50' SHEET 1 OF 1 SHEETS STA. N/A TO STA. N/A

F.A.P. RTE.	SECTION	COUNTY	TOTAL SHEETS	SHEET NO.
317	[15B:((102-1),(14HB))BR]BR	TAZEWELL	1361	701
ILLINOIS FED. AID PROJECT NHPP-YRP3(905)			CONTRACT NO. 68B46	

MODEL: Default
 FILE: \\nrc\p\work\p\68b46\hanson.d\mshanson\proj\68b46\phase3\CD\8080\Sheet\DMCC\EB-PRC-keyplan-11.dgn

TYLIN INTERNATIONAL
 200 S. WACKER DR.
 SUITE 1400
 CHICAGO, IL 60606
 TEL: 312-777-2900

USER NAME = mgormely
 PLOT SCALE = 200.00' / in.
 PLOT DATE = 11/15/2018

DESIGNED - MPG
 DRAWN - MPG
 CHECKED - DAI
 DATE - 11/28/2018

REVISED -
 REVISED -
 REVISED -
 REVISED -

STATE OF ILLINOIS
 DEPARTMENT OF TRANSPORTATION

US 150 EASTBOUND MCCLUGAGE BRIDGE PROJECT
 CROSS-SECTIONS: KEY PLAN - WEST INTERCHANGE

SCALE: 1"=100' SHEET 1 OF 1 SHEETS STA. N/A TO STA. N/A

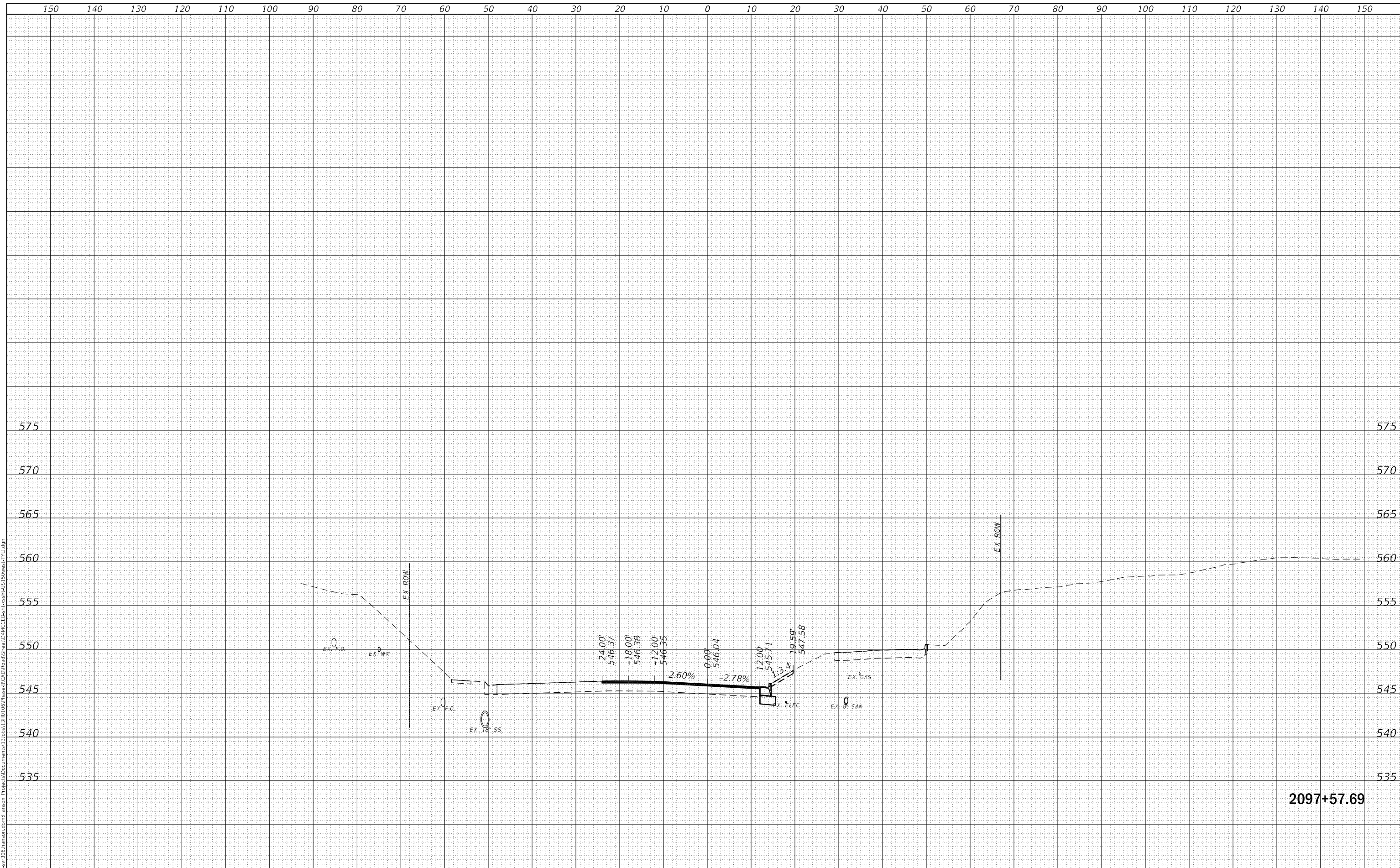
F.A.P. RTE.	SECTION	COUNTY	TOTAL SHEETS	SHEET NO.
317	[15B;((102-1),(14HB))BR]BR	PEORIA	1361	702
CONTRACT NO. 68B46				
ILLINOIS		FED. AID PROJECT	NHPP-YRP3(905)	

XS-KEY-01



FINAL SURVEY NO.	SURVEYED AREAS CHECKED
NOTE BOOK NO.	PLOTTED AREAS CHECKED
DATE	BY

ORIGINAL SURVEY NO.	SURVEYED AREAS CHECKED
NOTE BOOK NO.	PLOTTED AREAS CHECKED
DATE	BY



FINAL SUBMITTAL

TYLIN INTERNATIONAL
 200 S. WACKER DR.
 SUITE 1400
 CHICAGO, IL 60606
 TEL: 312-777-2900

USER NAME = mgormely
 PLOT SCALE = 20.00' / in.
 PLOT DATE = 11/15/2018

DESIGNED - MPG
 DRAWN - MPG
 CHECKED - DAI
 DATE - 11/28/2018

REVISED -
 REVISED -
 REVISED -
 REVISED -

STATE OF ILLINOIS
 DEPARTMENT OF TRANSPORTATION

US 150 EASTBOUND MCCLUGAGE BRIDGE PROJECT
 CROSS-SECTIONS: EB US 150 - WEST SIDE

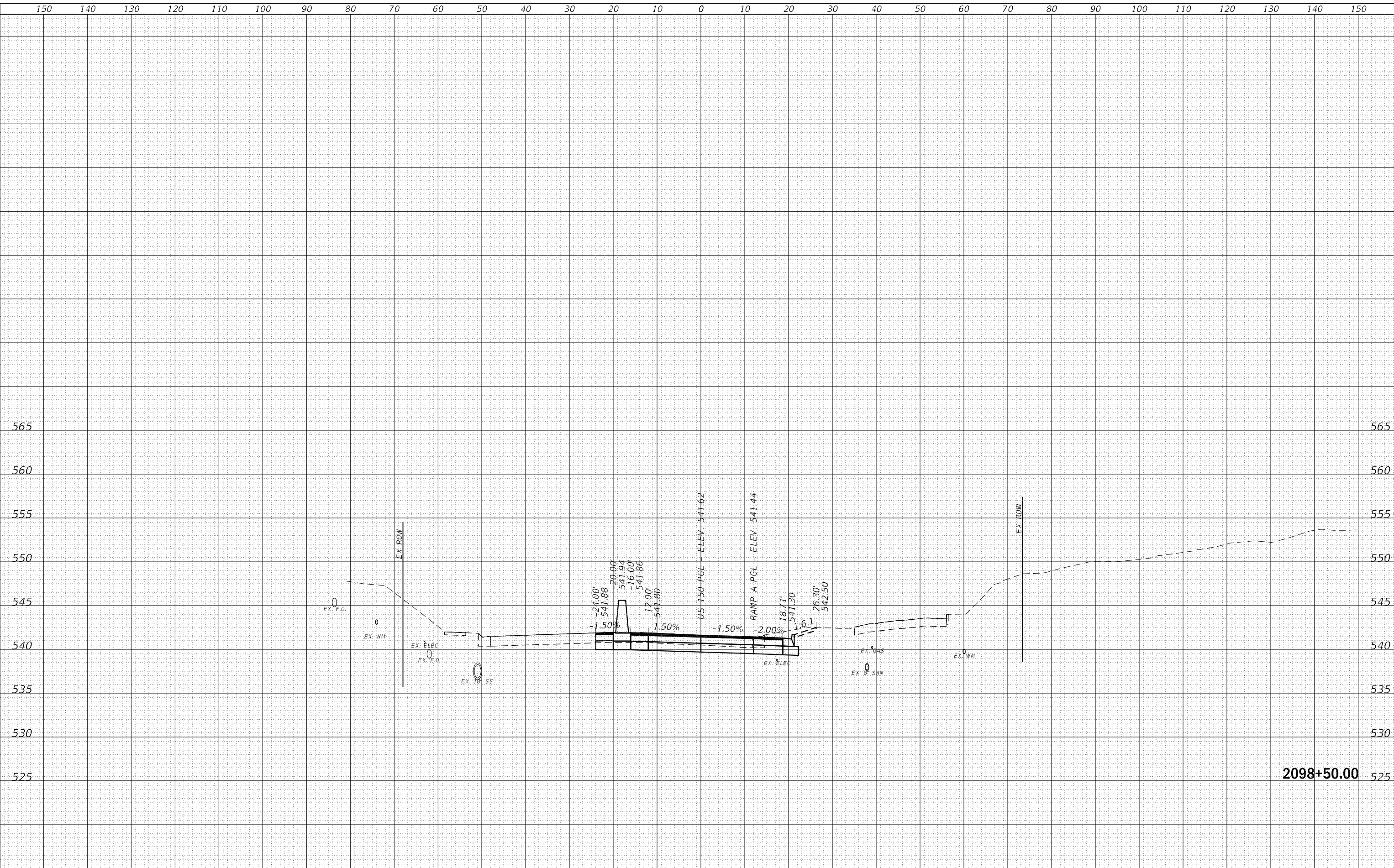
SCALE: 1"=10'H,5'V SHEET 1 OF 21 SHEETS STA. 2097+57.69 TO STA. 2097+57.69

F.A.P. RTE.	SECTION	COUNTY	TOTAL SHEETS	SHEET NO.
317	[15B;((102-1),(14HB))BR]BR	PEORIA	1361	703
			CONTRACT NO. 68B46	
			ILLINOIS FED. AID PROJECT NHPP-YRP3(905)	

DATE	
BY	
FINAL SURVEY NO.	
SURVEYED AREAS CHECKED	
PLOTTED TEMPLATE AREAS CHECKED	

DATE	
BY	
ORIGINAL SURVEY NO.	
SURVEYED AREAS CHECKED	
PLOTTED TEMPLATE AREAS CHECKED	

MODEL: Definit
FILE NAME: pw\issvs\206_hanson.com\hanson.com\hanson\Project\CD\Drawings\Sheet\411C\EB-Cross-Section-US150west-TVL.dgn



FINAL SUBMITTAL

TYLIN INTERNATIONAL
200 S. WACKER DR.
SUITE 1400
CHICAGO, IL 60606
TEL: 312-777-2900

USER NAME = mgormely
PLOT SCALE = 20.00' / in.
PLOT DATE = 11/15/2018

DESIGNED - MPG
DRAWN - MPG
CHECKED - DAI
DATE - 11/28/2018

REVISED -
REVISED -
REVISED -
REVISED -

STATE OF ILLINOIS
DEPARTMENT OF TRANSPORTATION

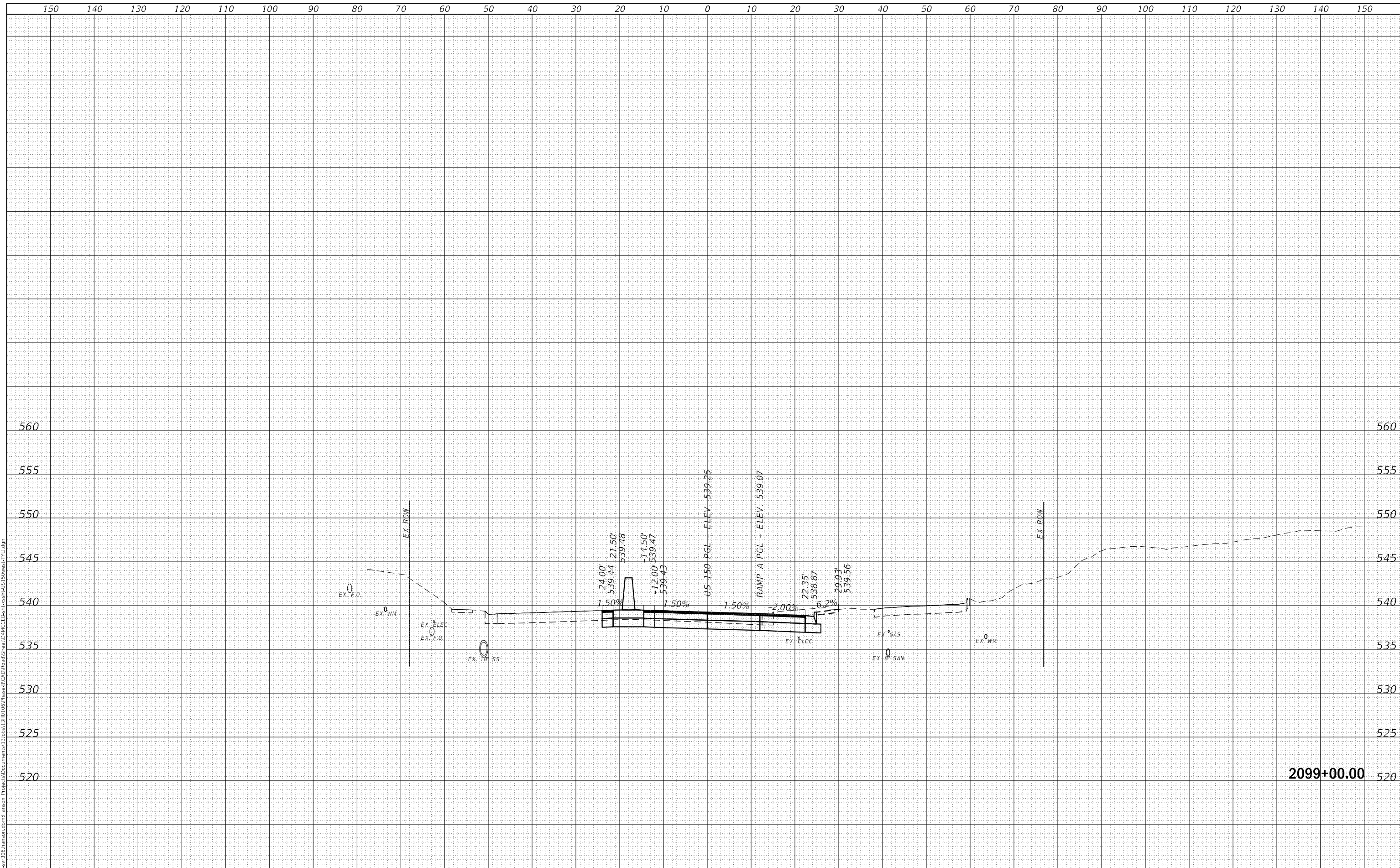
US 150 EASTBOUND MCCLUGAGE BRIDGE PROJECT
CROSS-SECTIONS: EB US 150 - WEST SIDE

SCALE: 1"=10'H,5'V SHEET 3 OF 21 SHEETS STA.2098+50.00 TO STA.2098+50.00

F.A.P. RTE.	SECTION	COUNTY	TOTAL SHEETS	SHEET NO.
317	[15B:((102-1),(14HB))BR]BR	PEORIA	1361	705
				CONTRACT NO. 68B46
ILLINOIS		FED. AID PROJECT	NHPP-YRP3(905)	

FINAL SURVEY NO.	SURVEYED AREAS CHECKED
NOTE BOOK NO.	PLOTTED AREAS CHECKED
DATE	BY

ORIGINAL SURVEY NO.	SURVEYED AREAS CHECKED
NOTE BOOK NO.	PLOTTED AREAS CHECKED
DATE	BY



FINAL SUBMITTAL

TYLIN INTERNATIONAL
 200 S. WACKER DR.
 SUITE 1400
 CHICAGO, IL 60606
 TEL: 312-777-2900

USER NAME = mgormely
PLOT SCALE = 20.00' / in.
PLOT DATE = 11/15/2018

DESIGNED - MPG	REvised -
DRAWN - MPG	REvised -
CHECKED - DAI	REvised -
DATE - 11/28/2018	REvised -

STATE OF ILLINOIS
 DEPARTMENT OF TRANSPORTATION

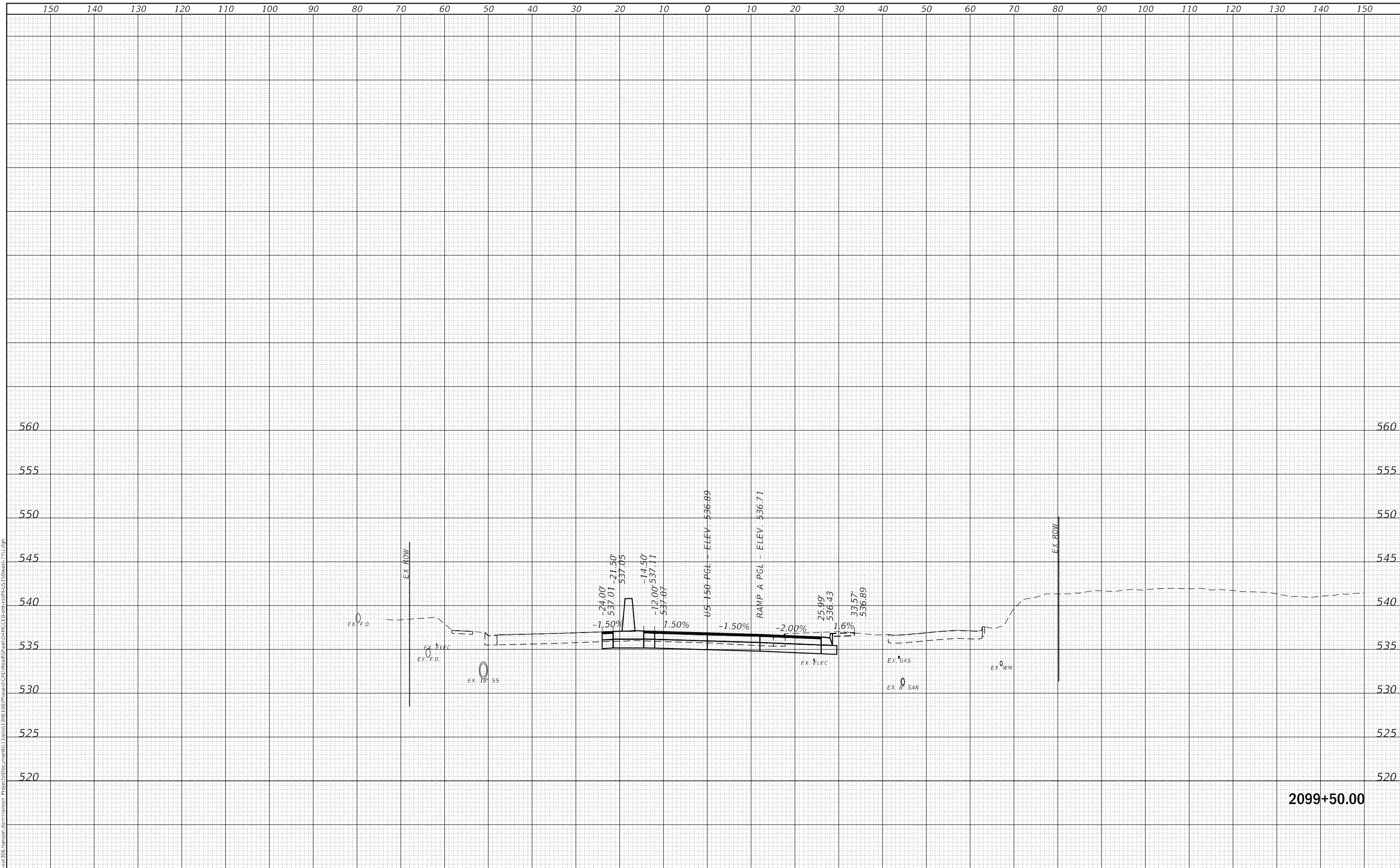
US 150 EASTBOUND MCCLUGAGE BRIDGE PROJECT
 CROSS-SECTIONS: EB US 150 - WEST SIDE
 SCALE: 1"=10'H,5'V SHEET 4 OF 21 SHEETS STA.2099+00.00 TO STA.2099+00.00

F.A.P. RTE.	SECTION	COUNTY	TOTAL SHEETS	SHEET NO.
317	[15B;((102-1),(14HB))BR]BR	PEORIA	1361	706
CONTRACT NO. 68B46				
ILLINOIS FED. AID PROJECT NHPP-YRP3(905)				

FINAL SURVEY NO.	SURVEYED AREAS CHECKED
NOTE BOOK NO.	PLOTTED AREAS CHECKED
DATE	BY

ORIGINAL SURVEY NO.	SURVEYED AREAS CHECKED
NOTE BOOK NO.	PLOTTED AREAS CHECKED
DATE	BY

FINAL SUBMITTAL
 MODEL: Definit
 FILE NAME: p:\wis\sv\306_hanson.com\hanson.com\hanson Project\CD\Drawings\Sheet\1411C\EB\EB-Cross-Section-US150west-TVL.dwg



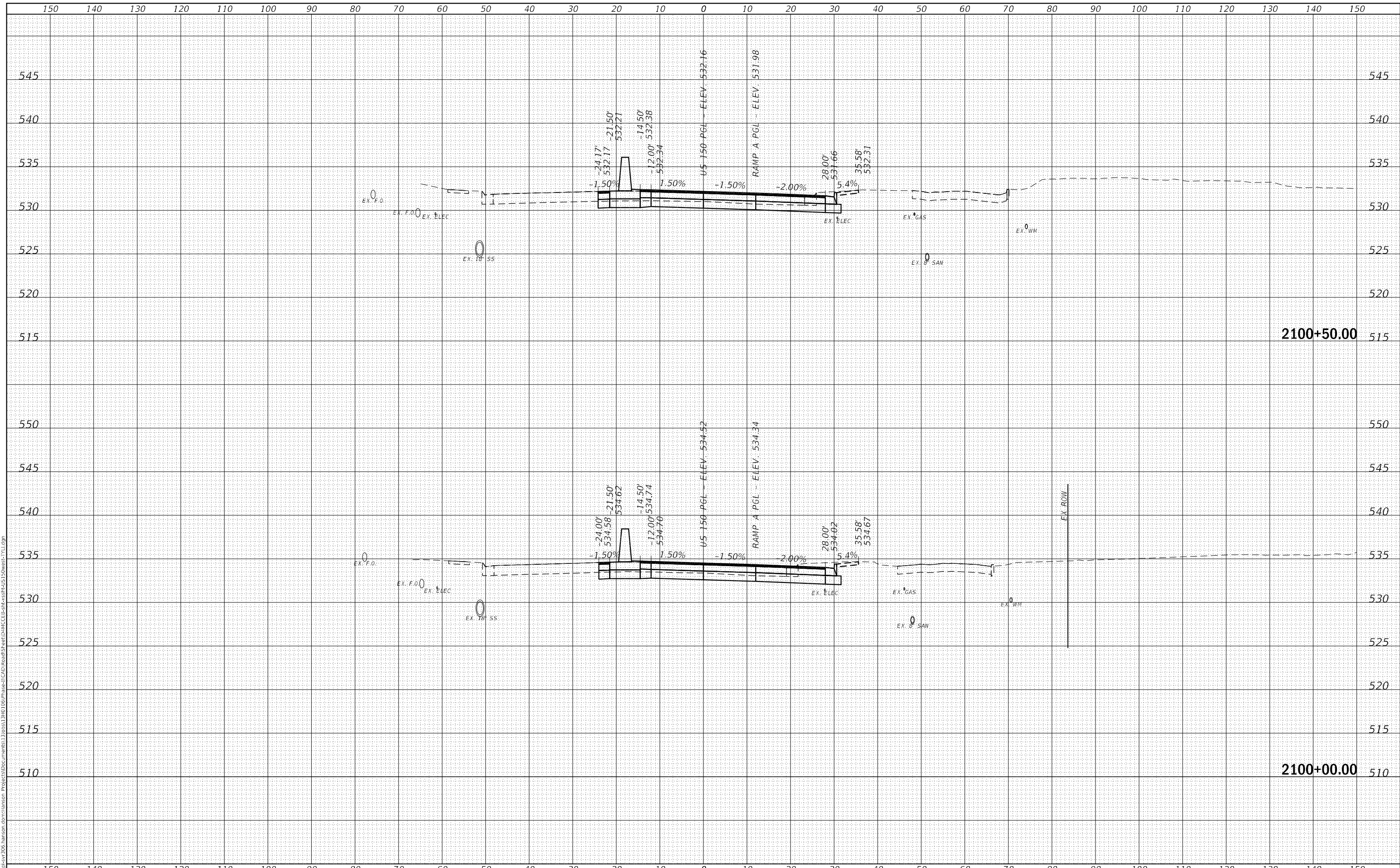
2099+50.00

TYLIN INTERNATIONAL 200 S. WACKER DR. SUITE 1400 CHICAGO, IL 60606 TEL: 312-777-2900	USER NAME = mgormely DESIGNED - MPG DRAWN - MPG PLOT SCALE = 20.00' / in. PLOT DATE = 11/15/2018	REVISIONS REVISION NO. DATE DESCRIPTION 1 11/28/2018 2 3 4 5	STATE OF ILLINOIS DEPARTMENT OF TRANSPORTATION	US 150 EASTBOUND MCCLUGAGE BRIDGE PROJECT CROSS-SECTIONS: EB US 150 - WEST SIDE	SCALE: 1"=10'H,5'V SHEET 5 OF 21 SHEETS STA.2099+50.00 TO STA.2099+50.00	F.A.P. RTE. 317 SECTION [15B;((102-1),(14HB))BR]BR COUNTY PEORIA TOTAL SHEETS 1361 SHEET NO. 707 CONTRACT NO. 68B46 ILLINOIS FED. AID PROJECT NHPP-YRP3(905)
---	--	--	---	--	--	--

DATE	
BY	
ORIGINAL SURVEY	
SURVEYED	
PLOTTED	
TEMPLATE	
AREAS	
CHECKED	
FINAL SURVEY	
NOTE BOOK	
NO.	
AREAS CHECKED	

DATE	
BY	
ORIGINAL SURVEY	
SURVEYED	
PLOTTED	
TEMPLATE	
AREAS	
CHECKED	
FINAL SURVEY	
NOTE BOOK	
NO.	
AREAS CHECKED	

MODEL: D:\mfc\11\111111\111111.dwg
 FILE NAME: D:\mfc\11\111111\111111.dwg
 PROJECT: US 150 EASTBOUND MCLUGAGE BRIDGE PROJECT
 USER: mgormely



FINAL SUBMITTAL

TYLIN INTERNATIONAL
 200 S. WACKER DR.
 SUITE 1400
 CHICAGO, IL 60606
 TEL: 312-777-2900

USER NAME	= mgormely	DESIGNED	- MPG	REVISED	-
PLLOT SCALE	= 20.00' / in.	DRAWN	- MPG	REVISED	-
PLLOT DATE	= 11/15/2018	CHECKED	- DAI	REVISED	-
		DATE	- 11/28/2018	REVISED	-

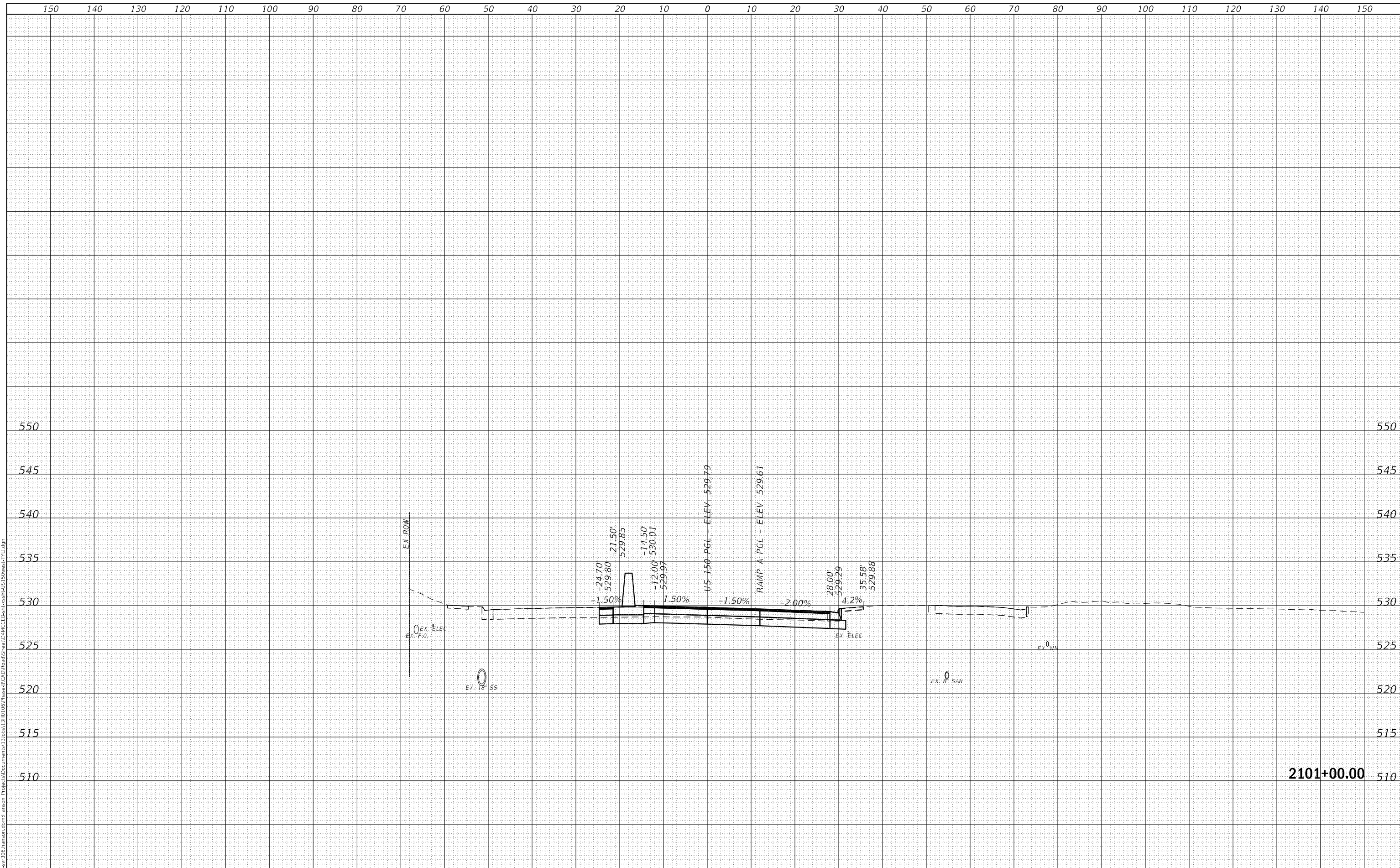
STATE OF ILLINOIS
 DEPARTMENT OF TRANSPORTATION

US 150 EASTBOUND MCLUGAGE BRIDGE PROJECT
 CROSS-SECTIONS: EB US 150 - WEST SIDE
 SCALE: 1"=10'H,5'V SHEET 6 OF 21 SHEETS STA.2100+00.00 TO STA.2100+50.00

F.A.P. RTE.	SECTION	COUNTY	TOTAL SHEETS	SHEET NO.
317	[15B;[(102-1),(14HB)]BR]BR	PEORIA	1361	708
CONTRACT NO. 68B46				
ILLINOIS		FED. AID PROJECT	NHPP-YRP3(905)	

FINAL SURVEY NO.	SURVEYED AREAS CHECKED
NOTE BOOK NO.	PLOTTED AREAS CHECKED
DATE	BY

ORIGINAL SURVEY NO.	SURVEYED AREAS CHECKED
NOTE BOOK NO.	PLOTTED AREAS CHECKED
DATE	BY



FINAL SUBMITTAL

TYLIN INTERNATIONAL
 200 S. WACKER DR.
 SUITE 1400
 CHICAGO, IL 60606
 TEL: 312-777-2900

USER NAME = mgormely
PLOT SCALE = 20.00' / in.
PLOT DATE = 11/15/2018

DESIGNED - MPG	REVISIED -
DRAWN - MPG	REVISIED -
CHECKED - DAI	REVISIED -
DATE - 11/28/2018	REVISIED -

STATE OF ILLINOIS
 DEPARTMENT OF TRANSPORTATION

US 150 EASTBOUND MCCLUGAGE BRIDGE PROJECT
 CROSS-SECTIONS: EB US 150 - WEST SIDE

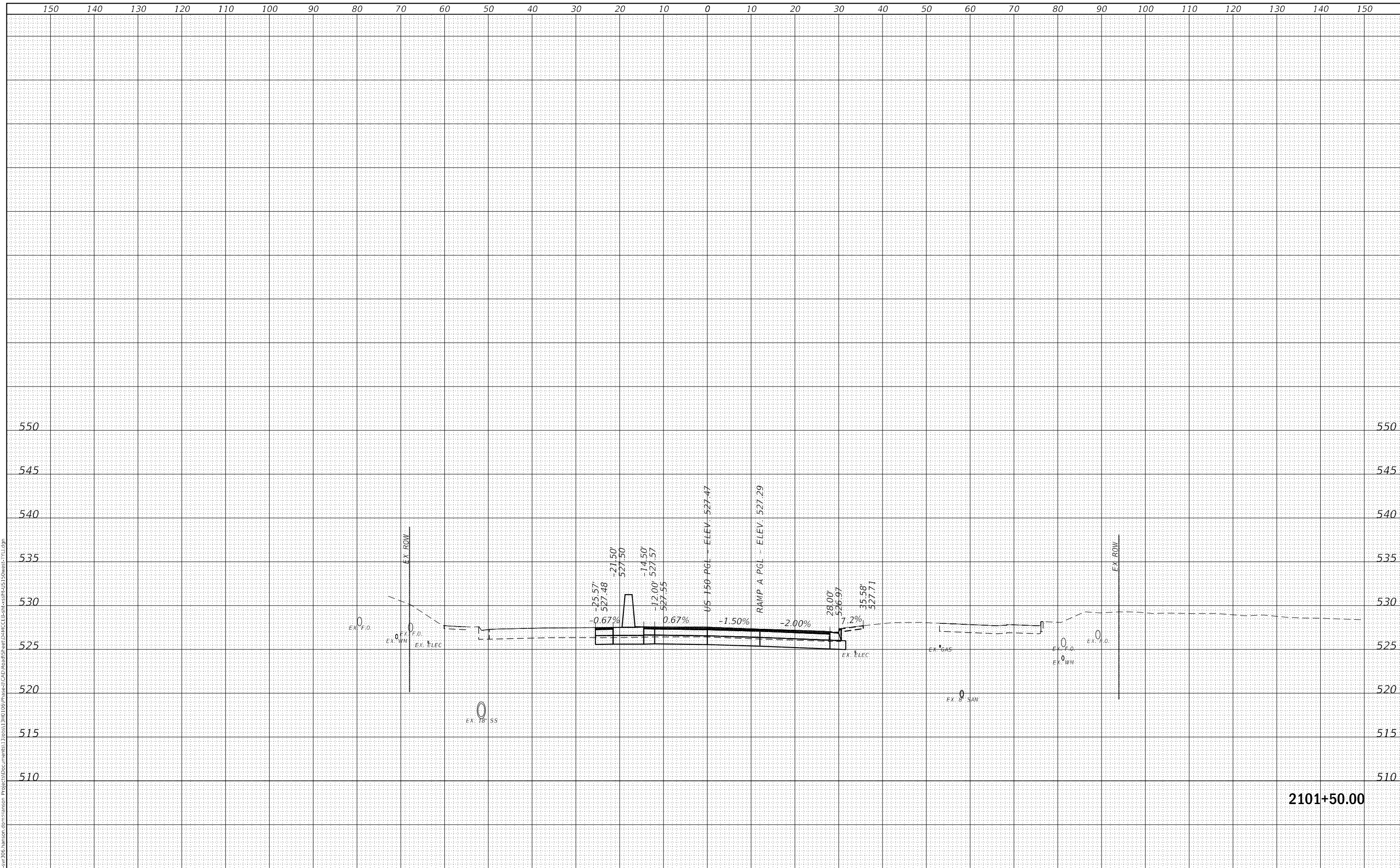
SCALE: 1"=10'H,5'V SHEET 7 OF 21 SHEETS STA.2101+00.00 TO STA.2101+00.00

F.A.P. RTE.	SECTION	COUNTY	TOTAL SHEETS	SHEET NO.
317	[15B;((102-1),(14HB))BR]BR	PEORIA	1361	709
CONTRACT NO. 68B46				
ILLINOIS FED. AID PROJECT NHPP-YRP3(905)				

FINAL SURVEY NO.	SURVEYED AREAS CHECKED
NOTE BOOK NO.	PLOTTED AREAS CHECKED
DATE	BY

ORIGINAL SURVEY NO.	SURVEYED AREAS CHECKED
NOTE BOOK NO.	PLOTTED AREAS CHECKED
DATE	BY

FINAL SUBMITTAL
 MODEL: Definit
 FILE NAME: p:\wis\sv\306_hanson.com\hanson.com\hanson\Project\CD\Drawings\Sheet\DR15\EB-Cross-Section\US150west-TVL.dgn

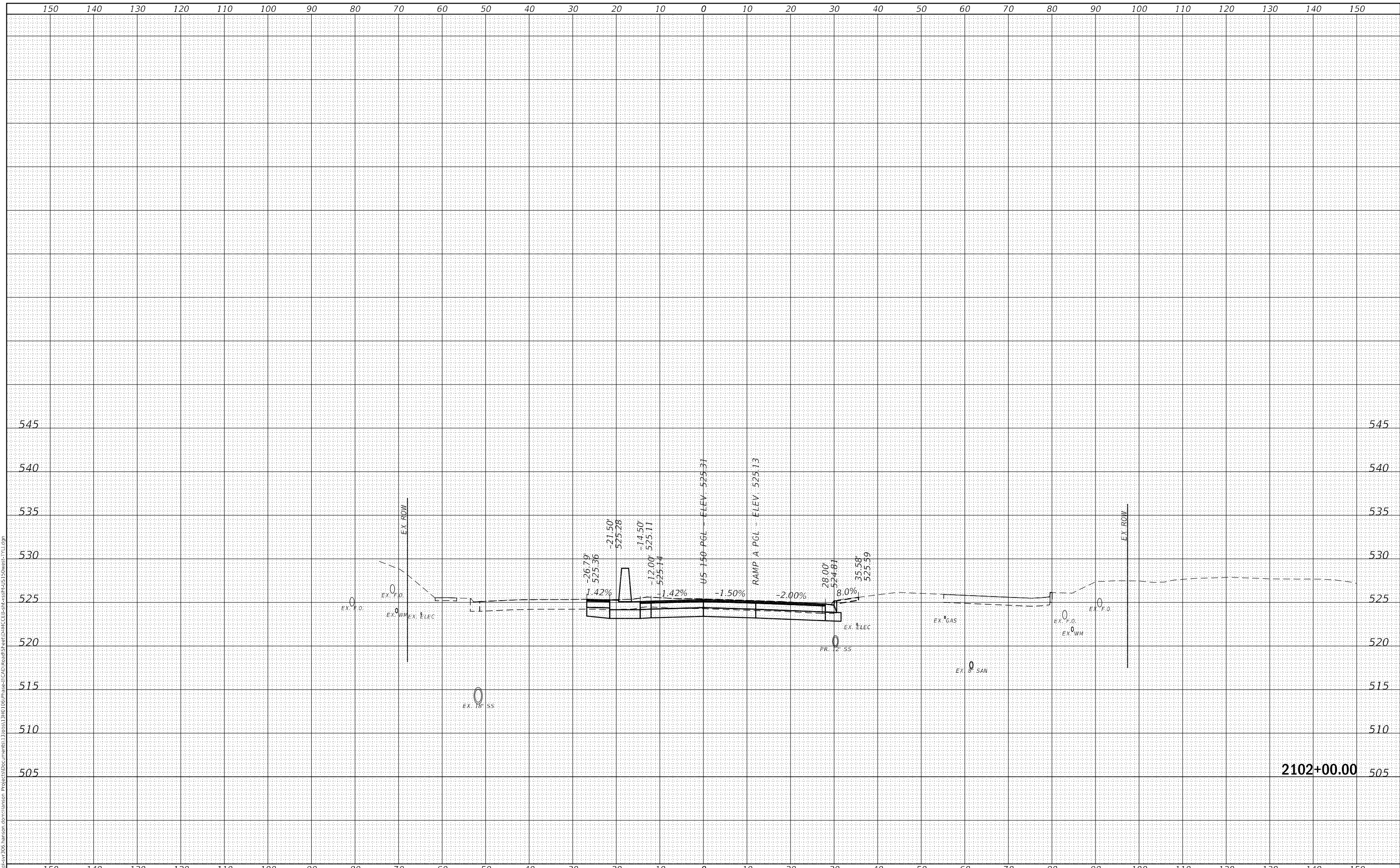


2101+50.00

TYLIN INTERNATIONAL 200 S. WACKER DR. SUITE 1400 CHICAGO, IL 60606 TEL: 312-777-2900	USER NAME = mgormely DESIGNED - MPG DRAWN - MPG CHECKED - DAI DATE - 11/28/2018	REVISED - REVISED - REVISED - REVISED -	STATE OF ILLINOIS DEPARTMENT OF TRANSPORTATION	US 150 EASTBOUND MCCLUGAGE BRIDGE PROJECT CROSS-SECTIONS: EB US 150 - WEST SIDE	F.A.P. RTE. 317 SECTION [15B;((102-1),(14HB))BR]BR COUNTY PEORIA TOTAL SHEETS 1361 SHEET NO. 710 CONTRACT NO. 68B46	SCALE: 1"=10'H,5'V SHEET 8 OF 21 SHEETS STA.2101+50.00 TO STA.2101+50.00	ILLINOIS FED. AID PROJECT NHPP-YRP3(905)
	PLOT SCALE = 20.00' / in. PLOT DATE = 11/15/2018	CHECKED - DAI DATE - 11/28/2018			REVISED - REVISED -		

FINAL SURVEY NO.	SURVEYED AREAS CHECKED
NOTE BOOK NO.	PLOTTED TEMPLATE AREAS CHECKED
DATE	BY

ORIGINAL SURVEY NO.	SURVEYED AREAS CHECKED
NOTE BOOK NO.	PLOTTED TEMPLATE AREAS CHECKED
DATE	BY



FINAL SUBMITTAL
 MODEL: Definit
 FILE NAME: D:\wis\150\150.hansom.com\hansom.com\hansom.com\150.mxd

TYLIN INTERNATIONAL
 200 S. WACKER DR.
 SUITE 1400
 CHICAGO, IL 60606
 TEL: 312-777-2900

USER NAME = mgormely	DESIGNED - MPG	REVISID -
	DRAWN - MPG	REVISID -
PLOT SCALE = 20.00' / in.	CHECKED - DAI	REVISID -
PLOT DATE = 11/15/2018	DATE - 11/28/2018	REVISID -

STATE OF ILLINOIS
 DEPARTMENT OF TRANSPORTATION

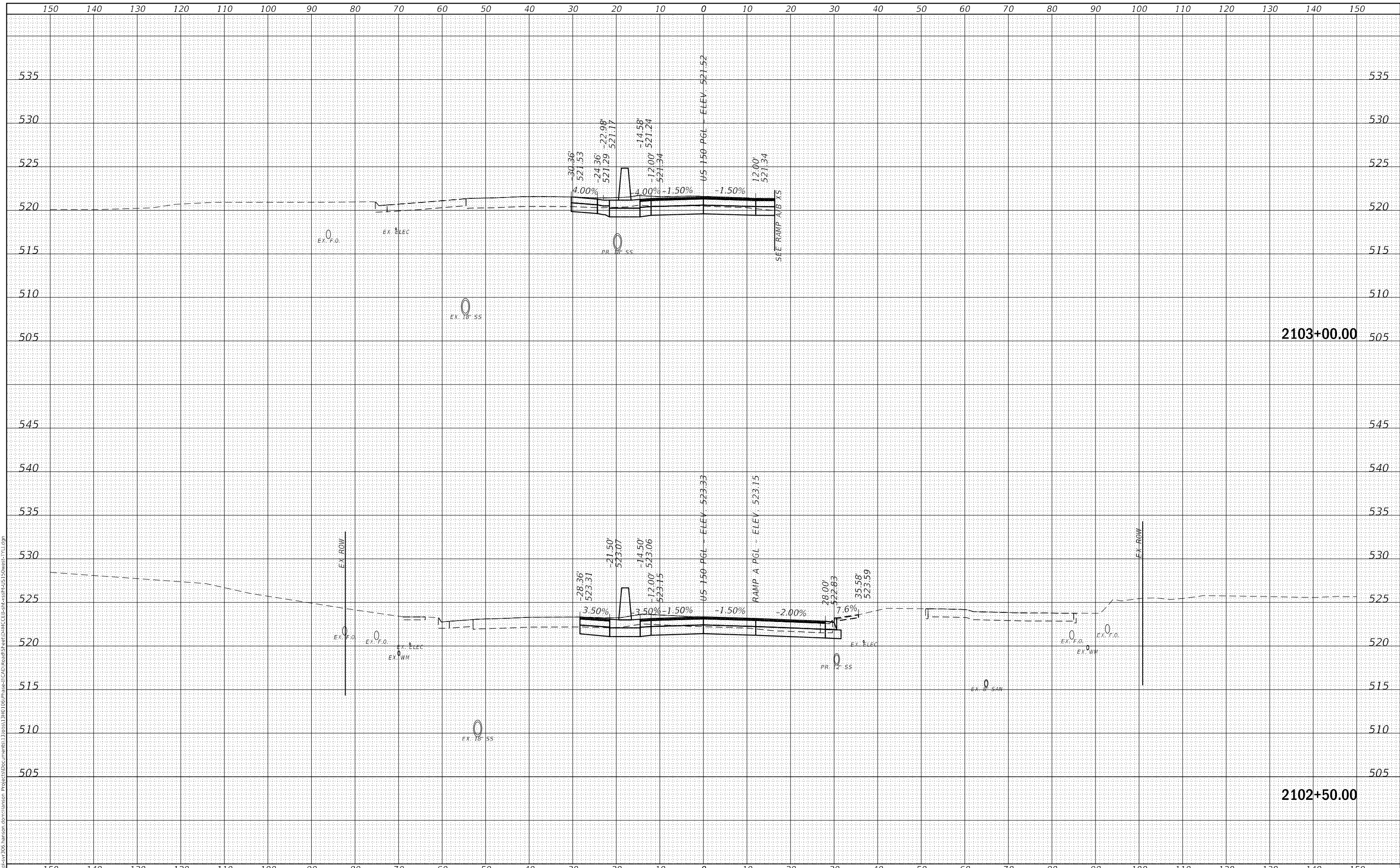
US 150 EASTBOUND MCCLUGAGE BRIDGE PROJECT
 CROSS-SECTIONS: EB US 150 - WEST SIDE
 SCALE: 1"=10'H,5'V SHEET 9 OF 21 SHEETS STA.2102+00.00 TO STA.2102+00.00

F.A.P. RTE.	SECTION	COUNTY	TOTAL SHEETS	SHEET NO.
317	[15B;((102-1),(14HB))BR]BR	PEORIA	1361	711
				CONTRACT NO. 68B46
				ILLINOIS FED. AID PROJECT NHPV-RP3(905)

2102+00.00

DATE	
BY	
SURVEYED	
PLOTTED	
TEMPLATE	
AREAS	
CHECKED	
NO.	
FINAL SURVEY	
NOTE BOOK	
NO.	

DATE	
BY	
SURVEYED	
PLOTTED	
TEMPLATE	
AREAS	
CHECKED	
NO.	
ORIGINAL SURVEY	
NOTE BOOK	
NO.	



FINAL SUBMITTAL

TYLIN INTERNATIONAL
 200 S. WACKER DR.
 SUITE 1400
 CHICAGO, IL 60606
 TEL: 312-777-2900

USER NAME	= mgormely
DESIGNED	- MPG
DRAWN	- MPG
CHECKED	- DAI
DATE	- 11/28/2018
REVISIONS	
REVISED	-
REVISED	-
REVISED	-
REVISED	-

STATE OF ILLINOIS
 DEPARTMENT OF TRANSPORTATION

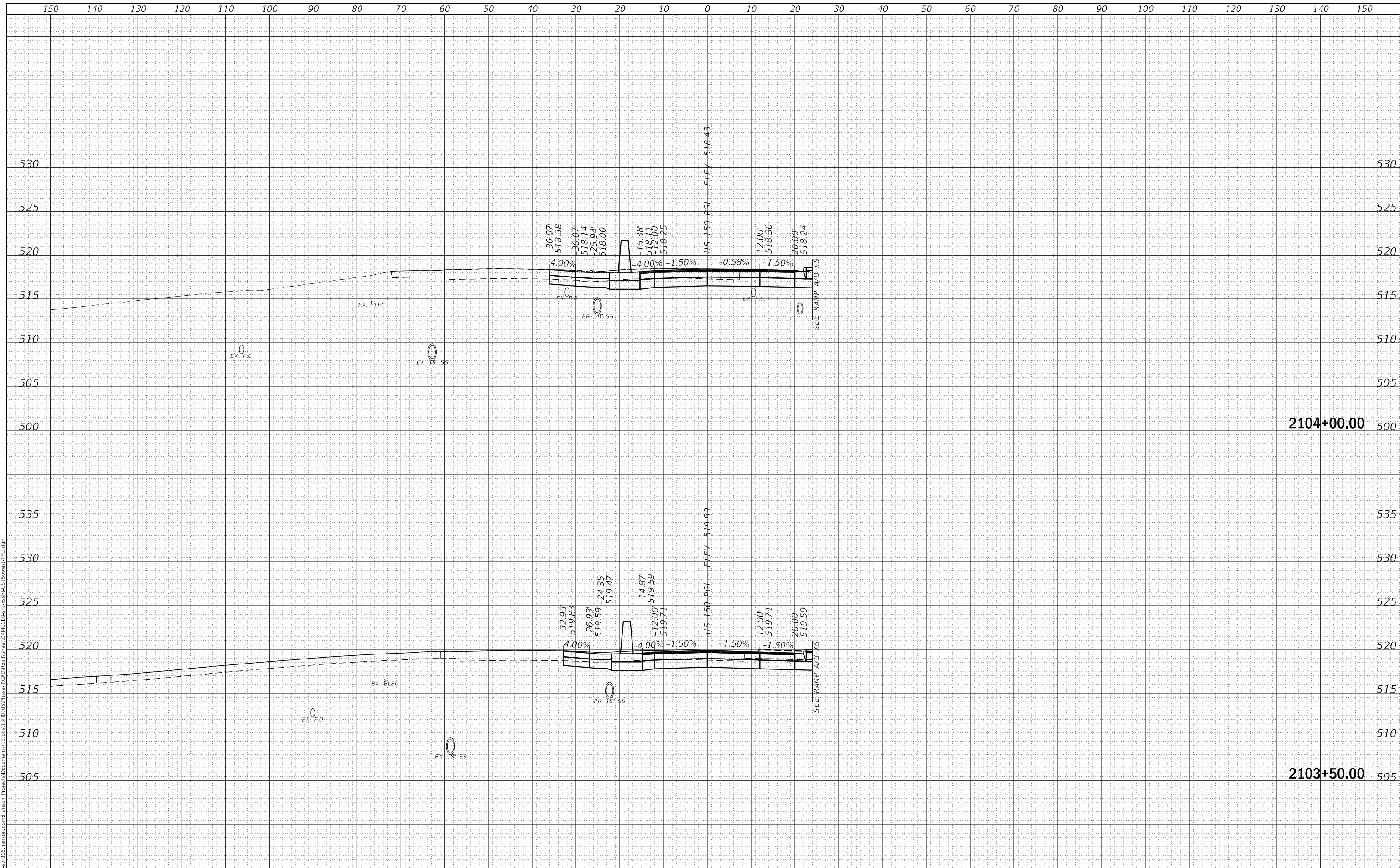
US 150 EASTBOUND MCCLUGAGE BRIDGE PROJECT
 CROSS-SECTIONS: EB US 150 - WEST SIDE

F.A.P. RTE.	SECTION	COUNTY	TOTAL SHEETS	SHEET NO.
317	[15B;((102-1),(14HB))BR]BR	PEORIA	1361	712
CONTRACT NO. 68B46				
ILLINOIS		FED. AID PROJECT	NHPP-YRP3(905)	

SCALE: 1"=10'H,5'V SHEET 10 OF 21 SHEETS STA.2102+50.00 TO STA.2103+00.00

DATE	
BY	
SURVEYED	
PLOTTED	
TEMPLATE	
AREAS	
CHECKED	
NO.	
FINAL SURVEY	
NOTE BOOK	
AREAS CHECKED	
NO.	

DATE	
BY	
SURVEYED	
PLOTTED	
TEMPLATE	
AREAS	
CHECKED	
NO.	
ORIGINAL SURVEY	
NOTE BOOK	
AREAS CHECKED	
NO.	



FINAL SUBMITTAL

TYLIN INTERNATIONAL
 200 S. WACKER DR.
 SUITE 1400
 CHICAGO, IL 60606
 TEL: 312-777-2900

USER NAME	= mgormely
DESIGNED	- MPG
DRAWN	- MPG
CHECKED	- DAI
DATE	- 11/28/2018

REVISED	-
REVISED	-
REVISED	-
REVISED	-

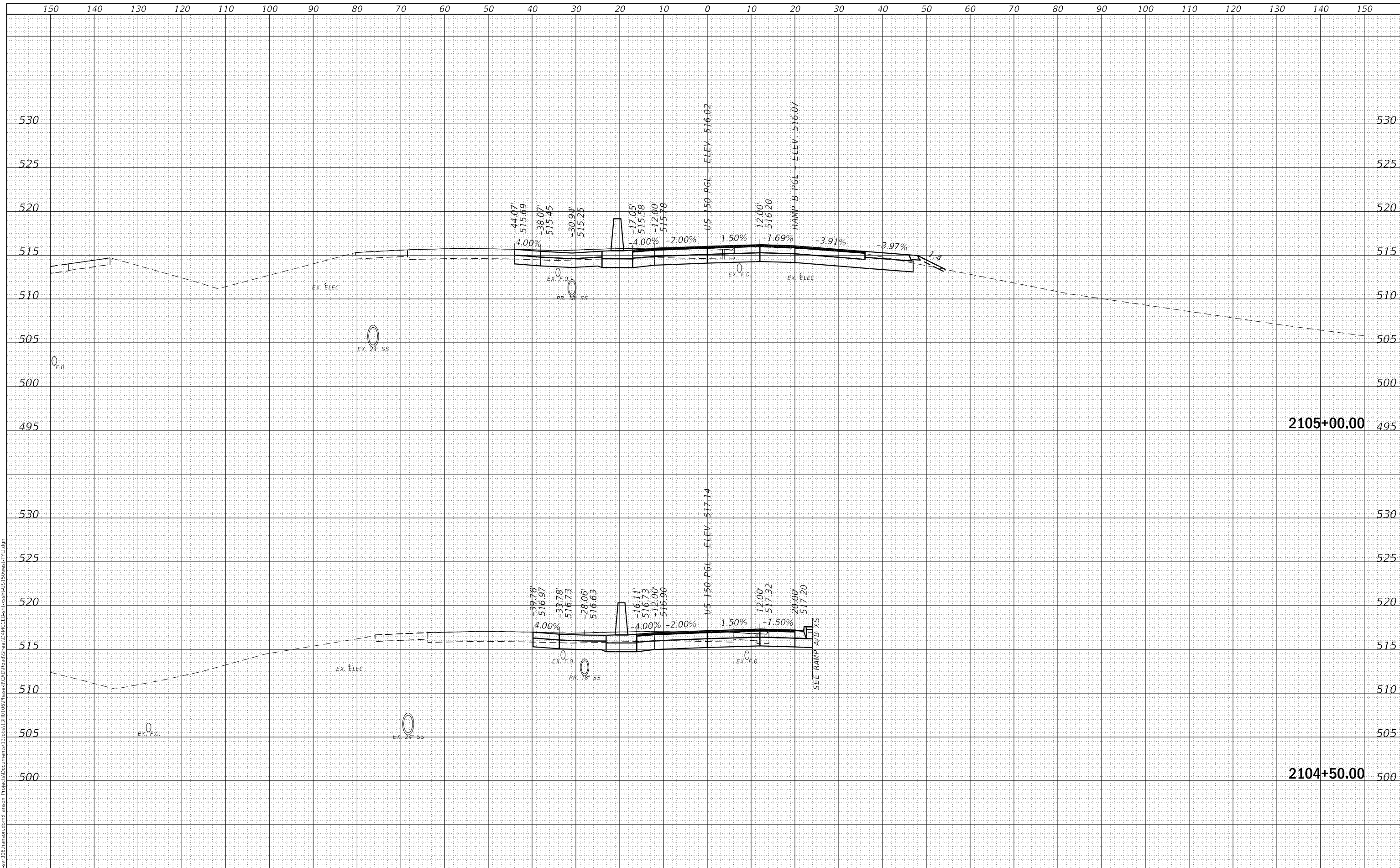
STATE OF ILLINOIS
 DEPARTMENT OF TRANSPORTATION

US 150 EASTBOUND MCCLUGAGE BRIDGE PROJECT
 CROSS-SECTIONS: EB US 150 - WEST SIDE
 SCALE: 1"=10'H,5'V SHEET 11 OF 21 SHEETS STA.2103+50.00 TO STA.2104+00.00

F.A.P. RTE.	SECTION	COUNTY	TOTAL SHEETS	SHEET NO.
317	[15B;((102-1),(14HB))BR]BR	PEORIA	1361	713
			CONTRACT NO. 68B46	
			ILLINOIS FED. AID PROJECT NHPP-YRP3(905)	

DATE	
BY	
FINAL SURVEY	SURVEYED
NOTE BOOK	PLOTTED
NO.	TEMPLATE
	AREAS
	CHECKED

DATE	
BY	
ORIGINAL SURVEY	SURVEYED
NOTE BOOK	PLOTTED
NO.	TEMPLATE
	AREAS
	CHECKED



FINAL SUBMITTAL

TYLIN INTERNATIONAL
 200 S. WACKER DR.
 SUITE 1400
 CHICAGO, IL 60606
 TEL: 312-777-2900

USER NAME	= mgormely
DESIGNED	- MPG
DRAWN	- MPG
CHECKED	- DAI
DATE	- 11/28/2018
PLOT SCALE	= 20.00' / in.
PLOT DATE	= 11/15/2018

REVISD	-
REVISD	-
REVISD	-
REVISD	-

STATE OF ILLINOIS
 DEPARTMENT OF TRANSPORTATION

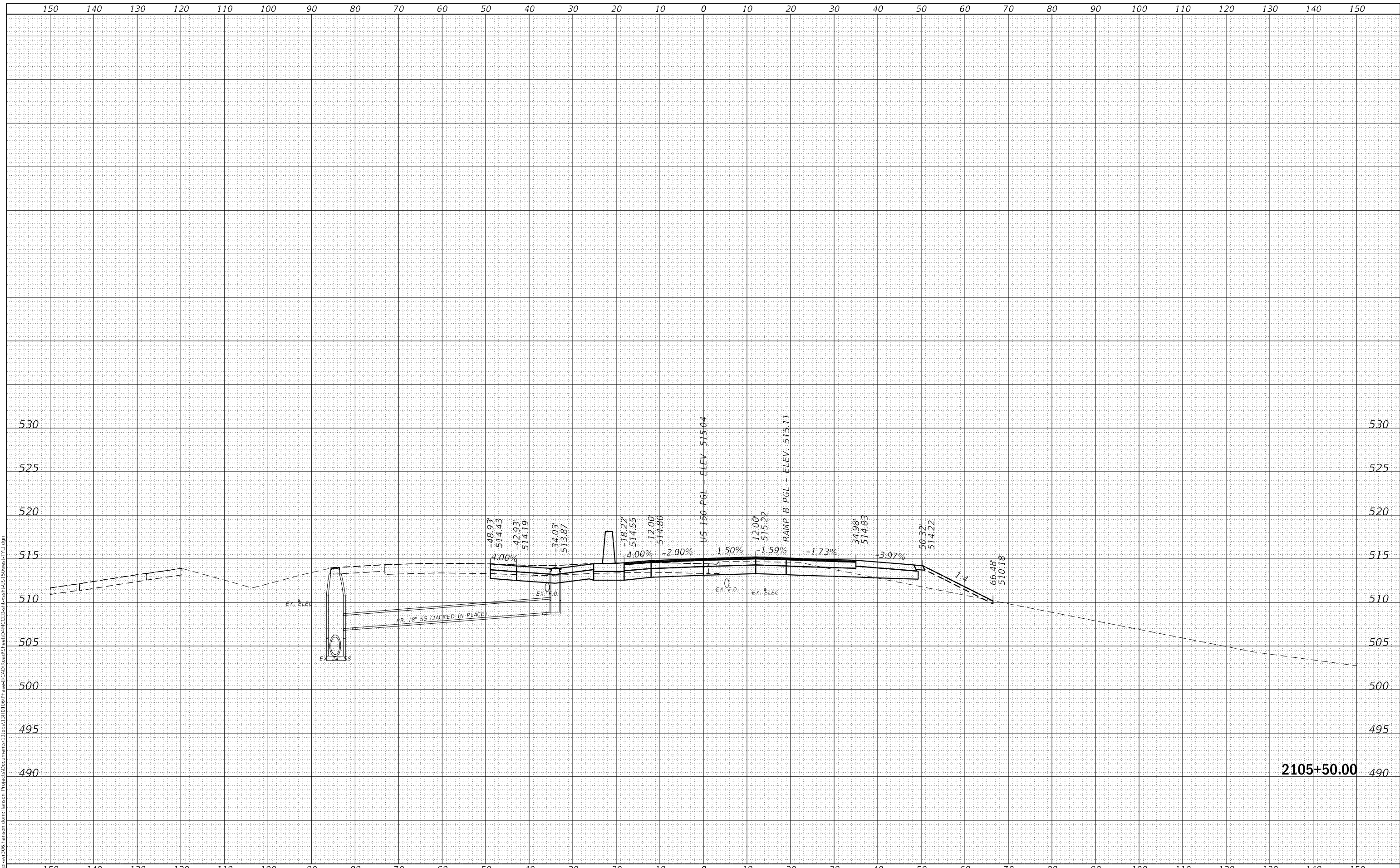
US 150 EASTBOUND MCCLUGAGE BRIDGE PROJECT
 CROSS-SECTIONS: EB US 150 - WEST SIDE
 SCALE: 1"=10'H,5'V SHEET 12 OF 21 SHEETS STA.2104+50.00 TO STA.2105+00.00

F.A.P. RTE.	SECTION	COUNTY	TOTAL SHEETS	SHEET NO.
317	[15B;((102-1),(14HB))BR]BR	PEORIA	1361	714
			CONTRACT NO. 68B46	
			ILLINOIS FED. AID PROJECT NHPP-YRP3(905)	

FINAL SURVEY NO.	SURVEYED AREAS CHECKED
NOTE BOOK NO.	PLOTTED AREAS CHECKED
DATE	BY

ORIGINAL SURVEY NO.	SURVEYED AREAS CHECKED
NOTE BOOK NO.	PLOTTED AREAS CHECKED
DATE	BY

MODEL: Definit
 FILE NAME: p:\w\iss\sv\306_hanson.com\hanson.com\hanson Project\CD\Documents\13080313\RD\06\Phase-0\CAD\Road\Sheet\DR\CEB\cebr\csst\US150west-TVLign



FINAL SUBMITTAL

TYLIN INTERNATIONAL
 200 S. WACKER DR.
 SUITE 1400
 CHICAGO, IL 60606
 TEL: 312-777-2900

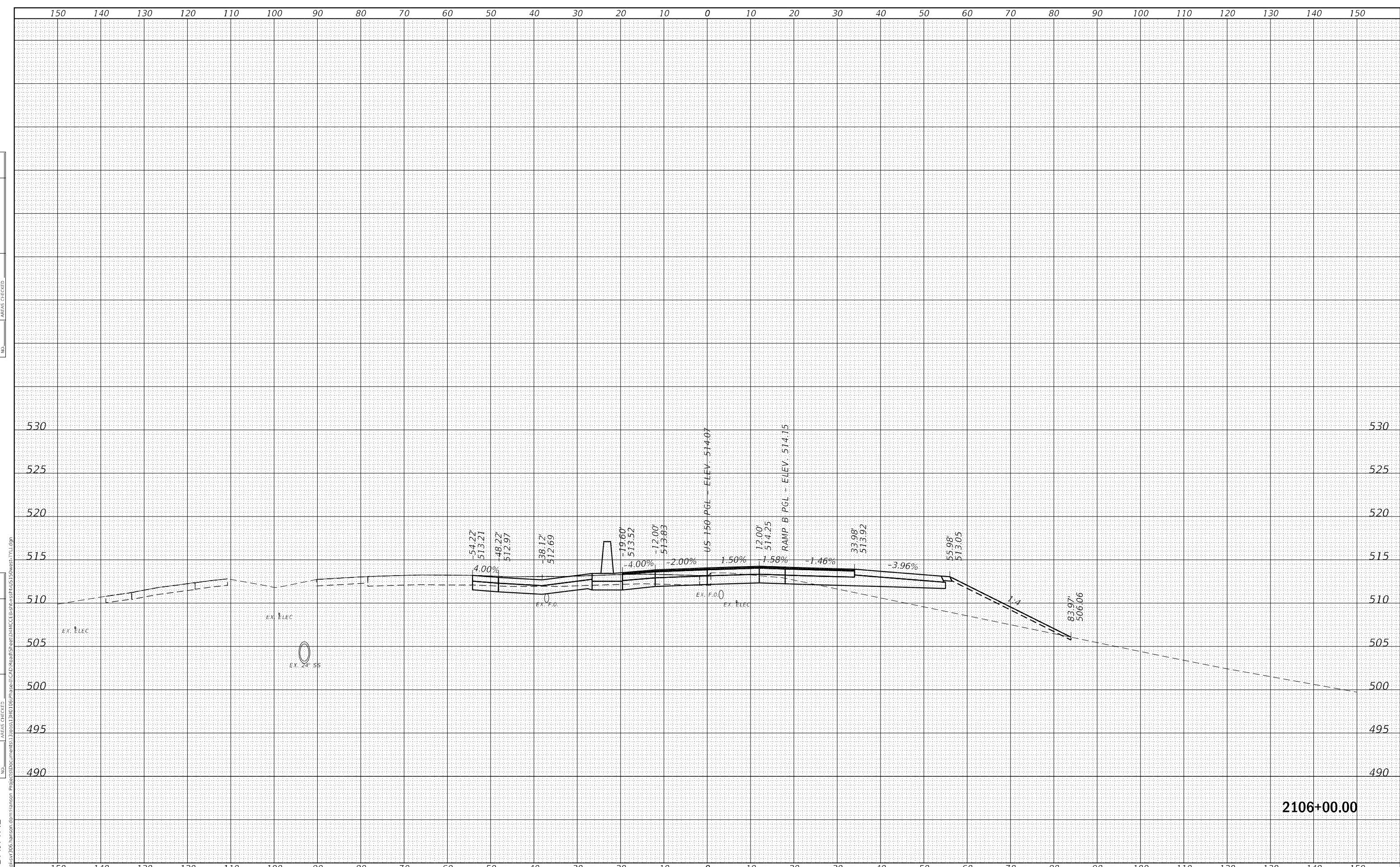
USER NAME = mgormely
PLOT SCALE = 20.00' / in.
PLOT DATE = 11/15/2018

DESIGNED - MPG	REVISIED -
DRAWN - MPG	REVISIED -
CHECKED - DAI	REVISIED -
DATE - 11/28/2018	REVISIED -

STATE OF ILLINOIS
 DEPARTMENT OF TRANSPORTATION

US 150 EASTBOUND MCCLUGAGE BRIDGE PROJECT
 CROSS-SECTIONS: EB US 150 - WEST SIDE
 SCALE: 1"=10'H,5'V SHEET 13 OF 21 SHEETS STA.2105+50.00 TO STA.2105+50.00

F.A.P. RTE.	SECTION	COUNTY	TOTAL SHEETS	SHEET NO.
317	[15B;((102-1),(14HB))BR]BR	PEORIA	1361	715
CONTRACT NO. 68B46				
ILLINOIS FED. AID PROJECT				NHPP-YRP3(905)



BY	DATE
FINAL SURVEY NO.	SURVEYED PLOTTED AREAS CHECKED
NOTE BOOK NO.	TEMPLATE AREAS CHECKED

BY	DATE
ORIGINAL SURVEY NO.	SURVEYED PLOTTED AREAS CHECKED
NOTE BOOK NO.	TEMPLATE AREAS CHECKED

FINAL SUBMITTAL

TYLIN INTERNATIONAL
 200 S. WACKER DR.
 SUITE 1400
 CHICAGO, IL 60606
 TEL: 312-777-2900

USER NAME = mgormely	DESIGNED - MPG	REvised -
	DRAWN - MPG	REvised -
PLOT SCALE = 20.00' / in.	CHECKED - DAI	REvised -
PLOT DATE = 11/15/2018	DATE - 11/28/2018	REvised -

STATE OF ILLINOIS
 DEPARTMENT OF TRANSPORTATION

US 150 EASTBOUND MCCLUGAGE BRIDGE PROJECT
 CROSS-SECTIONS: EB US 150 - WEST SIDE

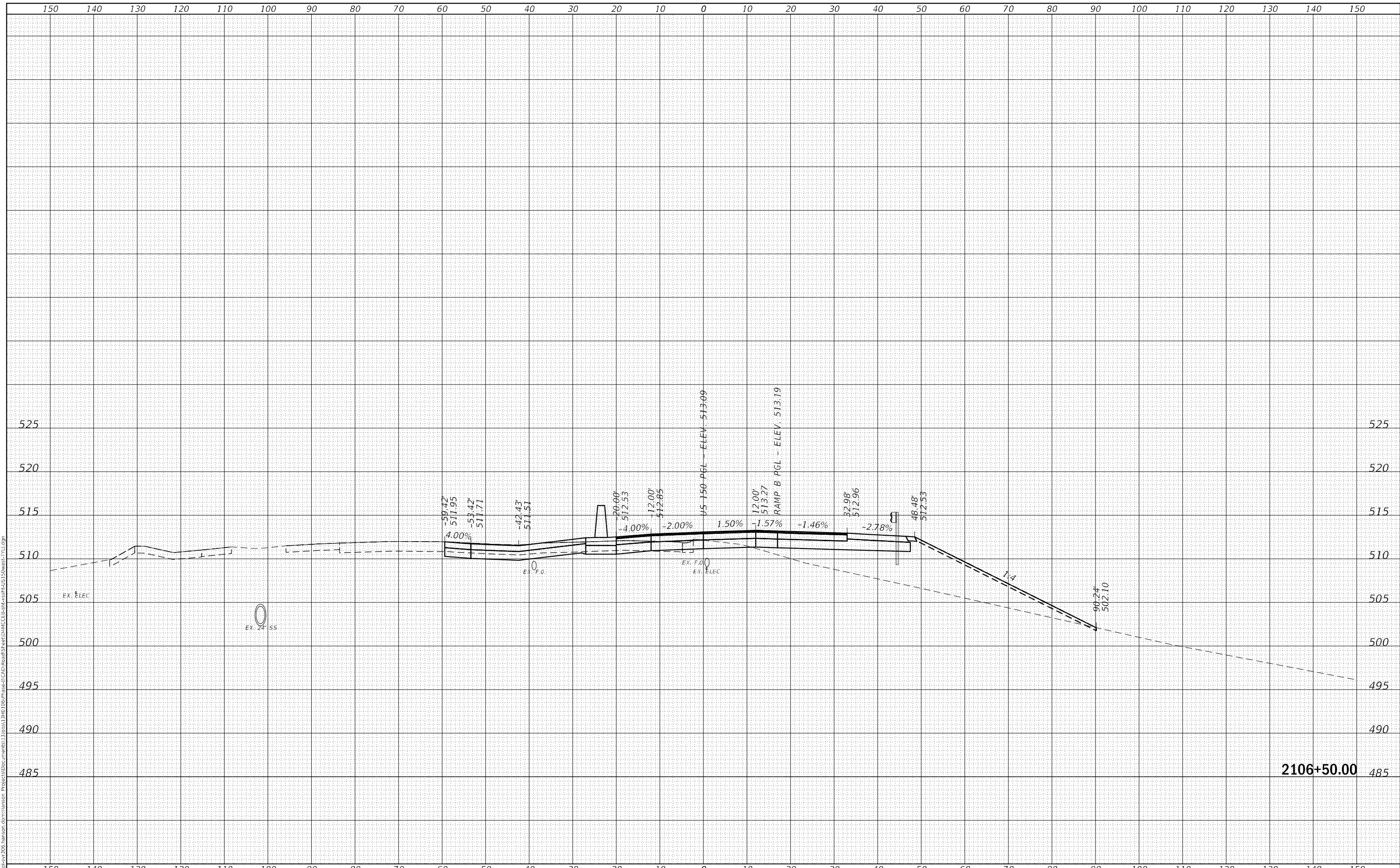
SCALE: 1"=10'H,5'V SHEET 14 OF 21 SHEETS STA.2106+00.00 TO STA.2106+00.00

F.A.P. RTE.	SECTION	COUNTY	TOTAL SHEETS	SHEET NO.
317	[15B;((102-1),(14HB))BR]BR	PEORIA	1361	716
CONTRACT NO. 68B46			ILLINOIS FED. AID PROJECT NHPP-YRP3(905)	

FINAL SURVEY NO.	SURVEYED AREAS CHECKED
NOTE BOOK NO.	PLOTTED AREAS CHECKED
DATE	BY

ORIGINAL SURVEY NO.	SURVEYED AREAS CHECKED
NOTE BOOK NO.	PLOTTED AREAS CHECKED
DATE	BY

MODEL: D:\milit\...
 FILE NAME: D:\milit\...
 PROJECT: US 150 EASTBOUND MCLUGAGE BRIDGE PROJECT - WEST SIDE



FINAL SUBMITTAL

TYLIN INTERNATIONAL
 200 S. WACKER DR.
 SUITE 1400
 CHICAGO, IL 60606
 TEL: 312-777-2900

USER NAME = mgormely	DESIGNED - MPG	REVISIED -
PLOT SCALE = 20.00' / in.	DRAWN - MPG	REVISIED -
PLOT DATE = 11/15/2018	CHECKED - DAI	REVISIED -
	DATE - 11/28/2018	REVISIED -

STATE OF ILLINOIS
 DEPARTMENT OF TRANSPORTATION

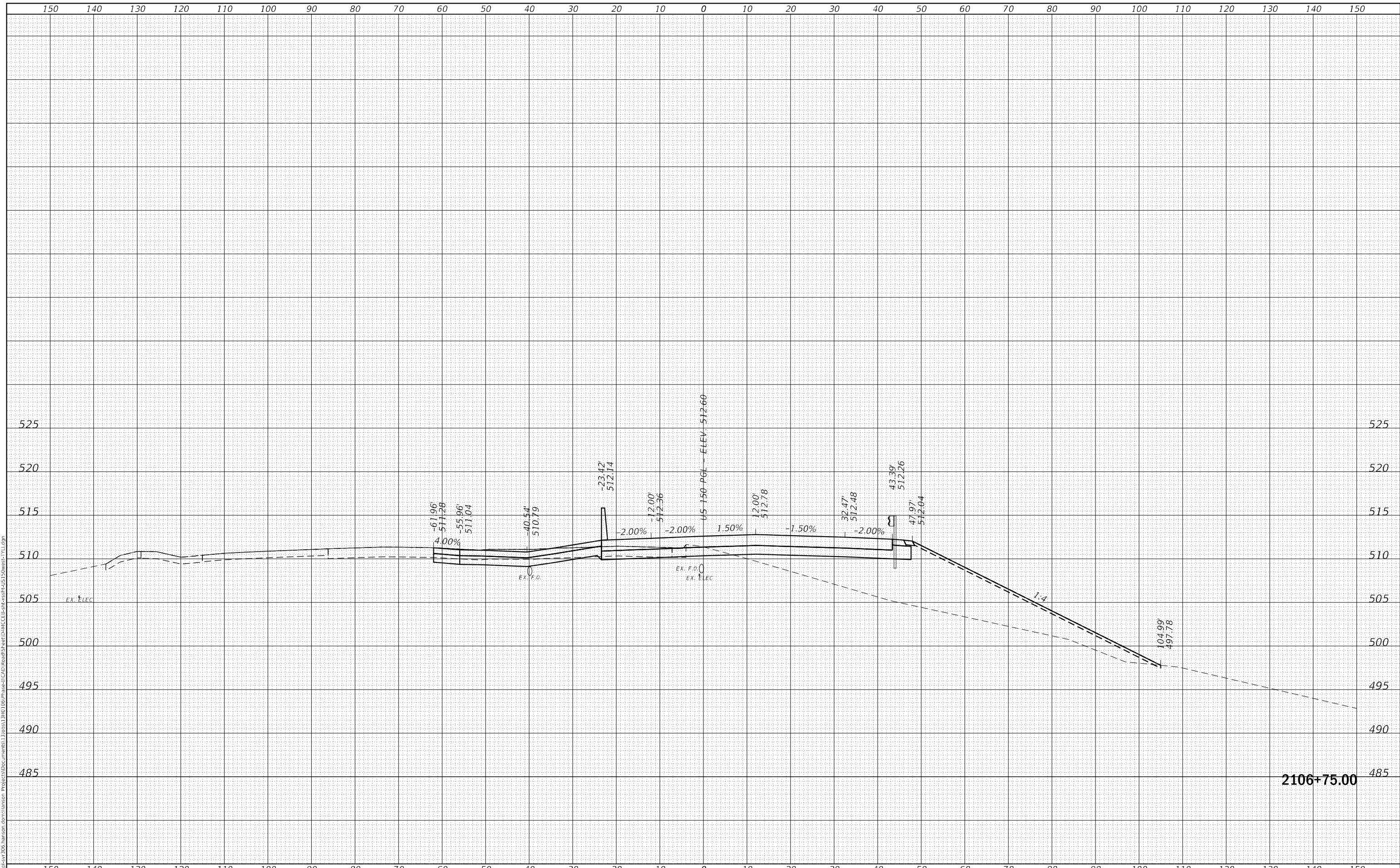
US 150 EASTBOUND MCLUGAGE BRIDGE PROJECT
 CROSS-SECTIONS: EB US 150 - WEST SIDE
 SCALE: 1"=10'H,5'V SHEET 15 OF 21 SHEETS STA.2106+50.00 TO STA.2106+50.00

F.A.P. RTE.	SECTION	COUNTY	TOTAL SHEETS	SHEET NO.
317	[15B;((102-1),(14HB))BR]BR	PEORIA	1361	717
CONTRACT NO. 68B46				
ILLINOIS FED. AID PROJECT NHPP-YRP3(905)				

FINAL SURVEY NO.	SURVEYED AREAS CHECKED
NOTE BOOK NO.	PLOTTED AREAS CHECKED
DATE	BY

ORIGINAL SURVEY NO.	SURVEYED AREAS CHECKED
NOTE BOOK NO.	PLOTTED AREAS CHECKED
DATE	BY

MODEL: D:\mfg\11\111111\111111.dwg
 FILE NAME: D:\mfg\11\111111\111111.dwg
 PROJECT: US 150 EASTBOUND MCLUGAGE BRIDGE PROJECT - WEST SIDE
 USER: mfgornely



FINAL SUBMITTAL

TYLIN INTERNATIONAL
 200 S. WACKER DR.
 SUITE 1400
 CHICAGO, IL 60606
 TEL: 312-777-2900

USER NAME = mfgornely	DESIGNED - MPG	REVISED -
PLOT SCALE = 20.00' / in.	DRAWN - MPG	REVISED -
PLOT DATE = 11/15/2018	CHECKED - DAI	REVISED -
	DATE - 11/28/2018	REVISED -

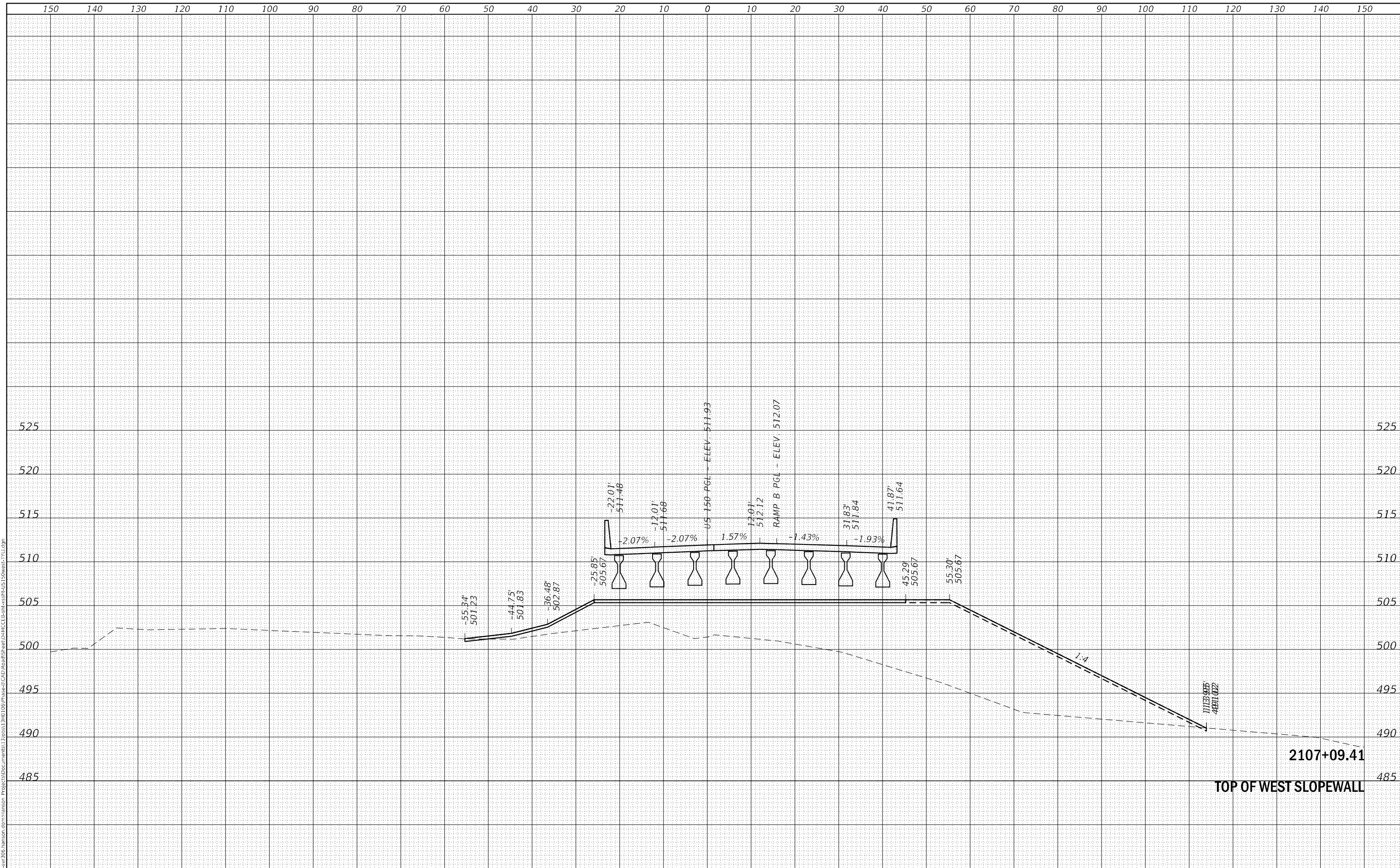
STATE OF ILLINOIS
 DEPARTMENT OF TRANSPORTATION

US 150 EASTBOUND MCLUGAGE BRIDGE PROJECT
 CROSS-SECTIONS: EB US 150 - WEST SIDE
 SCALE: 1"=10'H,5'V SHEET 16 OF 21 SHEETS STA.2106+75.00 TO STA.2106+75.00

F.A.P. RTE.	SECTION	COUNTY	TOTAL SHEETS	SHEET NO.
317	[15B;((102-1),(14HB))BR]BR	PEORIA	1361	718
CONTRACT NO. 68B46				
ILLINOIS FED. AID PROJECT				NHPP-YRP3(905)

FINAL SURVEY NO.	SURVEYED AREAS CHECKED
NOTE BOOK NO.	PLOTTED TEMPLATE AREAS CHECKED
BY	DATE

ORIGINAL SURVEY NO.	SURVEYED AREAS CHECKED
NOTE BOOK NO.	PLOTTED TEMPLATE AREAS CHECKED
BY	DATE



FINAL SUBMITTAL

TYLIN INTERNATIONAL
 200 S. WACKER DR.
 SUITE 1400
 CHICAGO, IL 60606
 TEL: 312-777-2900

USER NAME = mgormely
 PLOT SCALE = 20.00' / in.
 PLOT DATE = 11/15/2018

DESIGNED - MPG
 DRAWN - MPG
 CHECKED - DAI
 DATE - 11/28/2018

REVISED -
 REVISED -
 REVISED -
 REVISED -

STATE OF ILLINOIS
 DEPARTMENT OF TRANSPORTATION

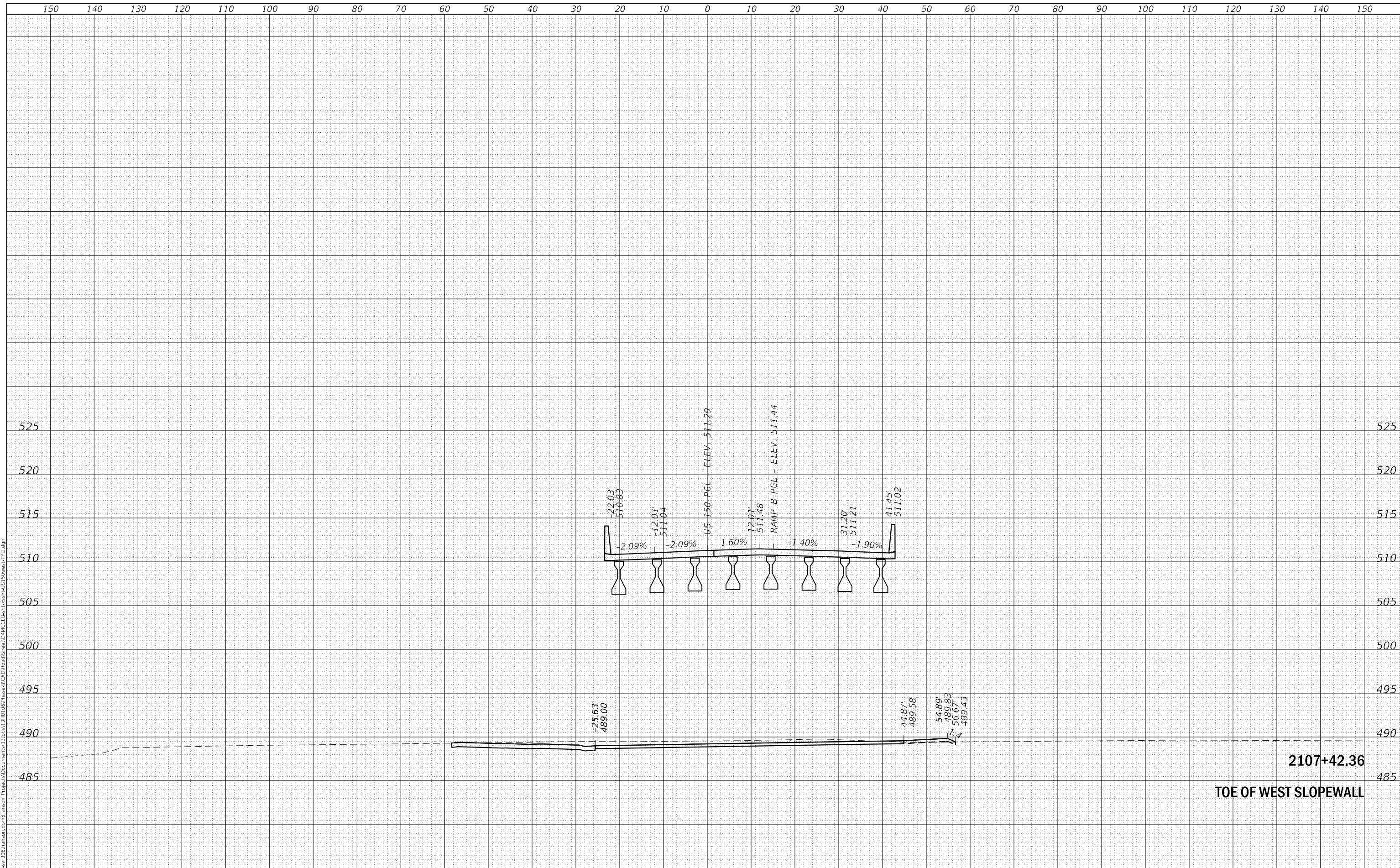
US 150 EASTBOUND MCCLUGAGE BRIDGE PROJECT
 CROSS-SECTIONS: EB US 150 - WEST SIDE
 SCALE: 1"=10'H,5'V SHEET 17 OF 21 SHEETS STA.2107+09.41 TO STA.2107+09.41

F.A.P. RTE.	SECTION	COUNTY	TOTAL SHEETS	SHEET NO.
317	[15B;((102-1),(14HB))BR]BR	PEORIA	1361	719
CONTRACT NO. 68B46				
ILLINOIS FED. AID PROJECT NHPP-YRP3(905)				

FINAL SURVEY NO.	SURVEYED	DATE
NOTE BOOK	PLOTTED	BY
NO.	TEMPLATE	
	AREAS	
	CHECKED	

ORIGINAL SURVEY NO.	SURVEYED	DATE
NOTE BOOK	PLOTTED	BY
NO.	TEMPLATE	
	AREAS	
	CHECKED	

FINAL SUBMITTAL
 MODEL: Definit
 FILE NAME: p:\w\150\150_180\150_180\Phase-1\CAD\Road\Sheet\EB\US150West\US150West_T1.dwg

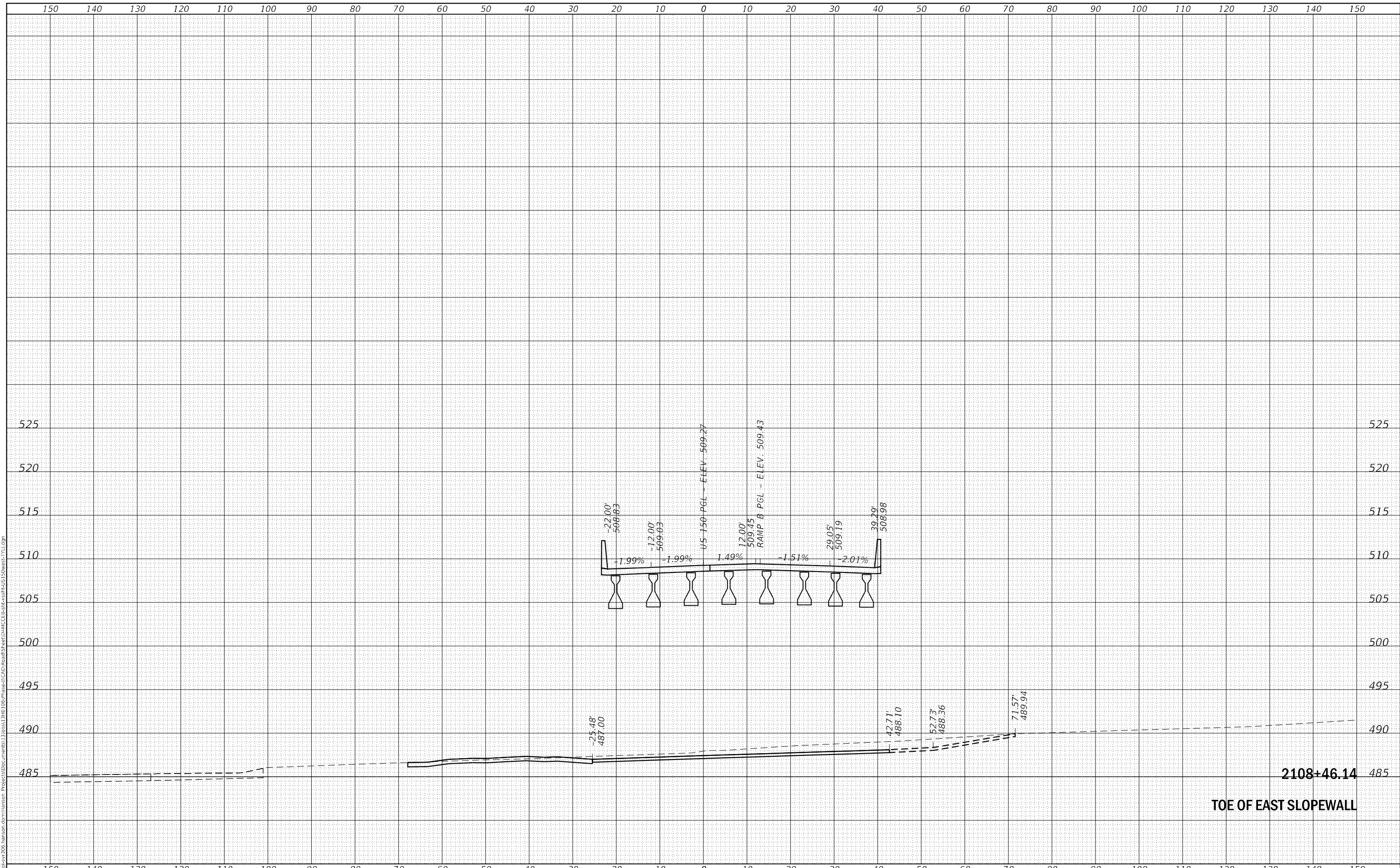


TYLIN INTERNATIONAL 200 S. WACKER DR. SUITE 1400 CHICAGO, IL 60606 TEL: 312-777-2900	USER NAME = mgormely DESIGNED - MPG DRAWN - MPG PLOT SCALE = 20.00' / in. PLOT DATE = 11/15/2018	REVISIONS REVISION NO. DATE BY DESCRIPTION 1 11/28/2018 DAI CHECKED 2 3 4 5	STATE OF ILLINOIS DEPARTMENT OF TRANSPORTATION	US 150 EASTBOUND MCCLUGAGE BRIDGE PROJECT CROSS-SECTIONS: EB US 150 - WEST SIDE SCALE: 1"=10'H,5'V SHEET 18 OF 21 SHEETS STA.2107+42.36 TO STA.2107+42.36	F.A.P. RTE. 317 SECTION [15B;((102-1),(14HB))BR]BR COUNTY PEORIA TOTAL SHEETS 1361 SHEET NO. 720 CONTRACT NO. 68B46 ILLINOIS FED. AID PROJECT NHPP-YRP3(905)
---	--	---	---	---	--

FINAL SURVEY NO.	SURVEYED AREAS CHECKED
NOTE BOOK NO.	PLOTTED AREAS CHECKED
DATE	BY

ORIGINAL SURVEY NO.	SURVEYED AREAS CHECKED
NOTE BOOK NO.	PLOTTED AREAS CHECKED
DATE	BY

MODEL: Default
 FILE NAME: p:\wis\svy\306_hanson.com\hanson.com\hanson\Project\Documents\1308013\RD106\Phase-1\CAD\Road\Sheet\DR\ICE\EB\US150\West-TY\19.dwg



FINAL SUBMITTAL

TYLIN INTERNATIONAL
 200 S. WACKER DR.
 SUITE 1400
 CHICAGO, IL 60606
 TEL: 312-777-2900

USER NAME = mgormely
 PLOT SCALE = 20.00' / in.
 PLOT DATE = 11/15/2018

DESIGNED - MPG
 DRAWN - MPG
 CHECKED - DAI
 DATE - 11/28/2018

REVISED -
 REVISED -
 REVISED -
 REVISED -

STATE OF ILLINOIS
 DEPARTMENT OF TRANSPORTATION

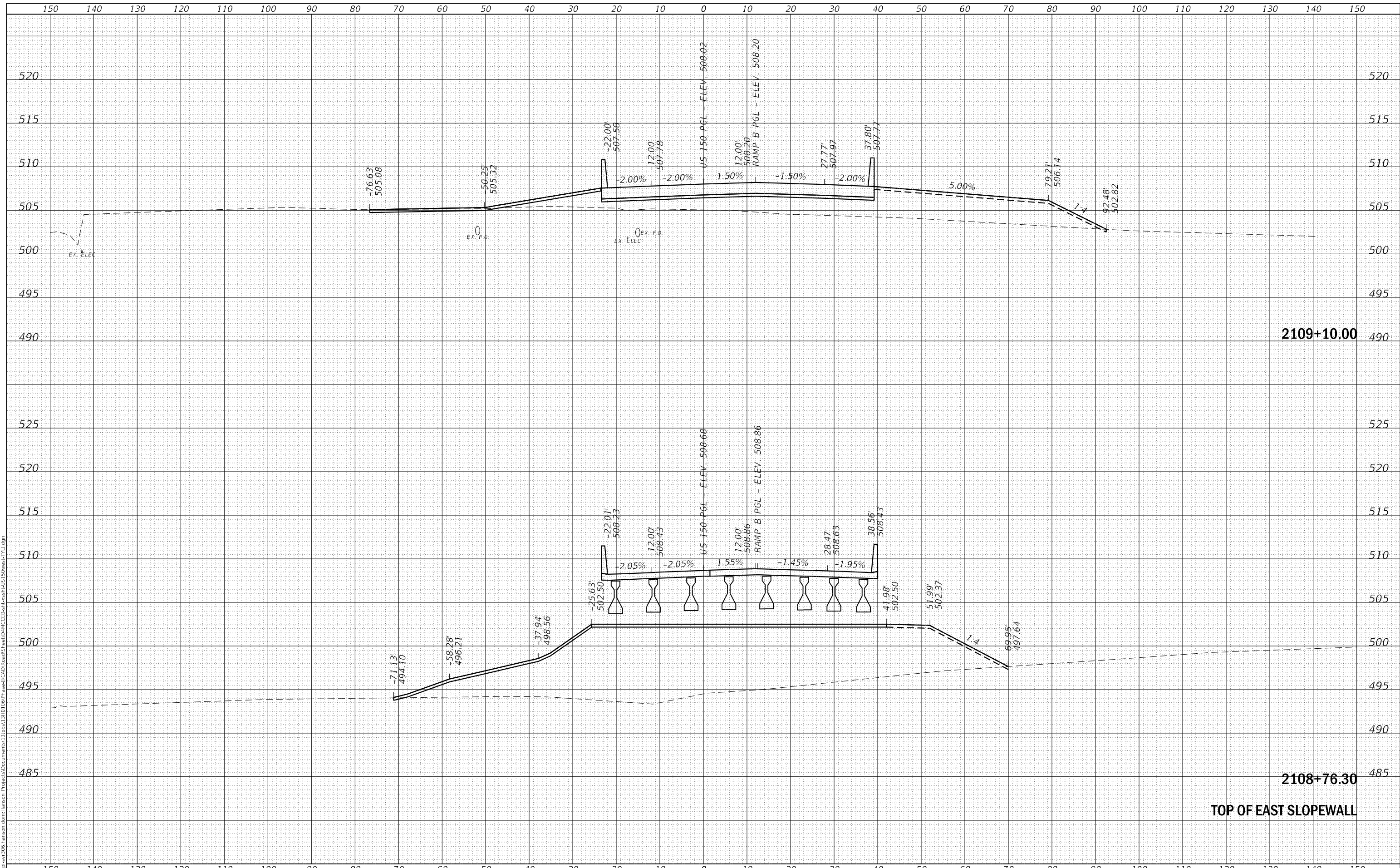
US 150 EASTBOUND MCCLUGAGE BRIDGE PROJECT
 CROSS-SECTIONS: EB US 150 - WEST SIDE

SCALE: 1"=10'H,5'V SHEET 19 OF 21 SHEETS STA.2108+46.14 TO STA.2108+46.14

F.A.P. RTE.	SECTION	COUNTY	TOTAL SHEETS	SHEET NO.
317	[15B;((102-1),(14HB))BR]BR	PEORIA	1361	721
CONTRACT NO. 68B46			ILLINOIS FED. AID PROJECT NHPP-YRP3(905)	

DATE	
BY	
FINAL SURVEY	SURVEYED
NOTE BOOK	PLOTTED
NO.	TEMPLATE
	AREAS
	CHECKED

DATE	
BY	
ORIGINAL SURVEY	SURVEYED
NOTE BOOK	PLOTTED
NO.	TEMPLATE
	AREAS
	CHECKED



FINAL SUBMITTAL

TYLIN INTERNATIONAL
 200 S. WACKER DR.
 SUITE 1400
 CHICAGO, IL 60606
 TEL: 312-777-2900

USER NAME = mgormely
 DESIGNED - MPG
 DRAWN - MPG
 CHECKED - DAI
 DATE - 11/28/2018

REVISIED -
 REVISIED -
 REVISIED -
 REVISIED -

STATE OF ILLINOIS
 DEPARTMENT OF TRANSPORTATION

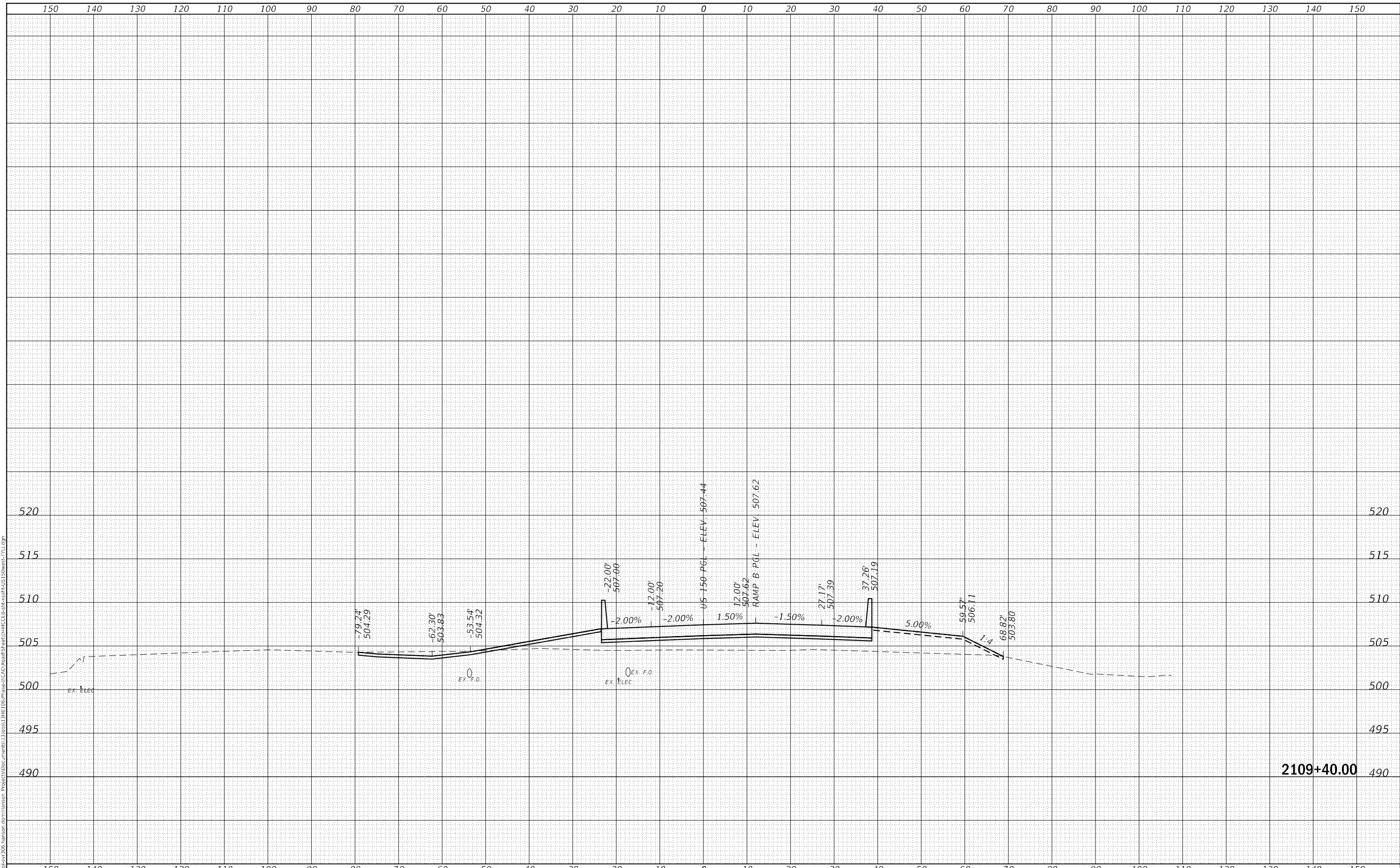
US 150 EASTBOUND MCCLUGAGE BRIDGE PROJECT
 CROSS-SECTIONS: EB US 150 - WEST SIDE
 SCALE: 1"=10'H,5'V SHEET 20 OF 21 SHEETS STA.2108+76.30 TO STA.2109+10.00

F.A.P. RTE.	SECTION	COUNTY	TOTAL SHEETS	SHEET NO.
317	[15B;((102-1),(14HB))BR]BR	PEORIA	1361	722
			CONTRACT NO. 68B46	
		ILLINOIS	FED. AID PROJECT	NHPP-YRP3(905)

FINAL SURVEY	SURVEYED	BY	DATE
NOTE BOOK	PLOTTED		
NO.	TEMPLATE		
	AREAS		
	CHECKED		

ORIGINAL SURVEY	SURVEYED	BY	DATE
NOTE BOOK	PLOTTED		
NO.	TEMPLATE		
	AREAS		
	CHECKED		

MODEL: Definit
 FILE NAME: p:\wis\sv\306_hanson.com\hanson.com\hanson.com\hanson\Project\CD\Road\Sheet\DR\MCLEB\EB\US150West_V1.dgn



2109+40.00

FINAL SUBMITTAL

TYLIN INTERNATIONAL
 200 S. WACKER DR.
 SUITE 1400
 CHICAGO, IL 60606
 TEL: 312-777-2900

USER NAME = mgormely
 PLOT SCALE = 20.00' / in.
 PLOT DATE = 11/15/2018

DESIGNED - MPG
 DRAWN - MPG
 CHECKED - DAI
 DATE - 11/28/2018

REVISED -
 REVISED -
 REVISED -
 REVISED -

STATE OF ILLINOIS
 DEPARTMENT OF TRANSPORTATION

US 150 EASTBOUND MCCLUGAGE BRIDGE PROJECT
 CROSS-SECTIONS: EB US 150 - WEST SIDE

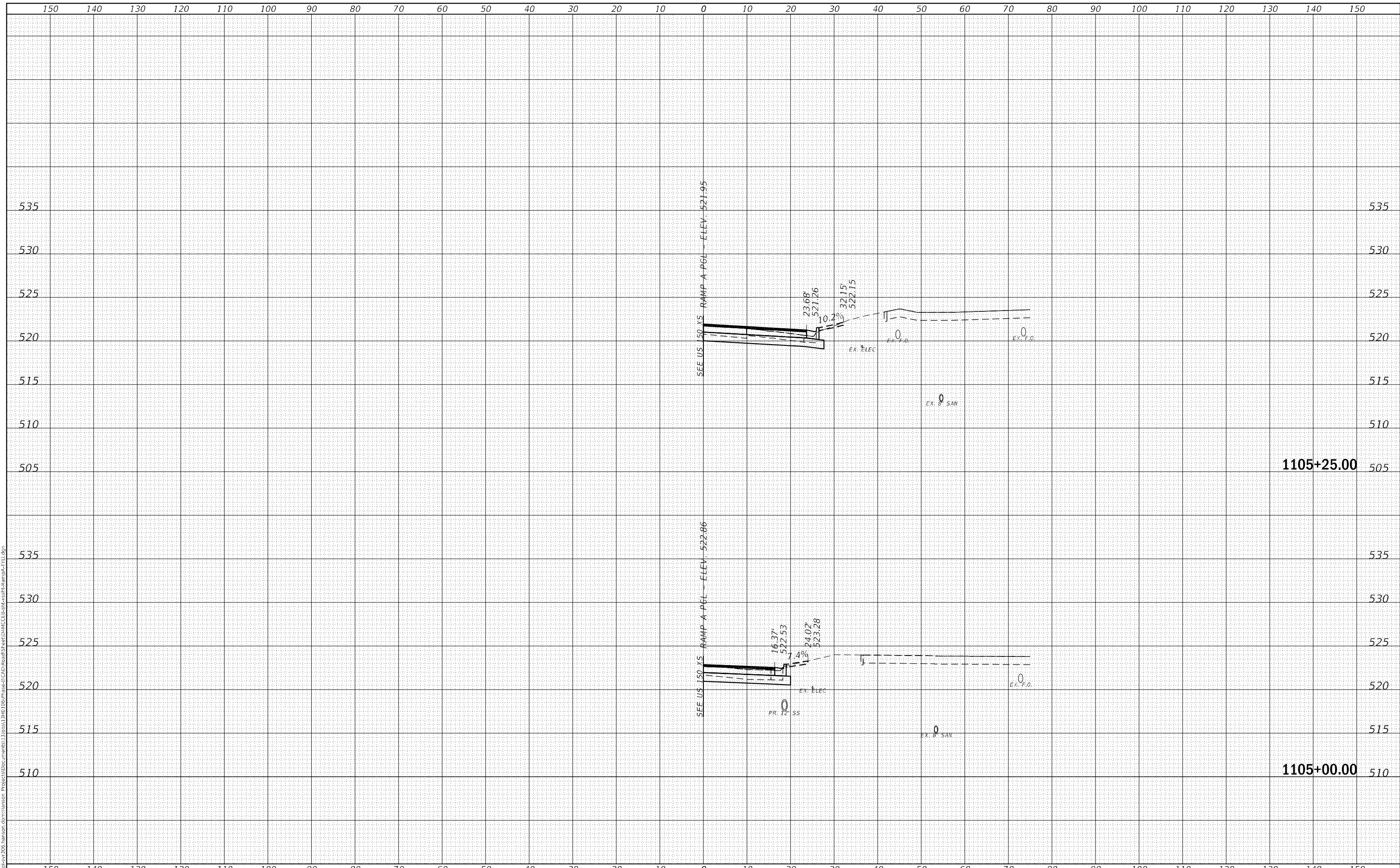
SCALE: 1"=10'H,5'V SHEET 21 OF 21 SHEETS STA.2109+40.00 TO STA.2109+40.00

F.A.P. RTE.	SECTION	COUNTY	TOTAL SHEETS	SHEET NO.
317	[15B;((102-1),(14HB))BR]BR	PEORIA	1361	723
			CONTRACT NO. 68B46	
		ILLINOIS	FED. AID PROJECT	NHPP-YRP3(905)

FINAL SURVEY NO.	SURVEYED	DATE
NOTE BOOK NO.	PLOTTED	BY
AREAS CHECKED	TEMPLATE	
AREAS CHECKED	AREAS	

ORIGINAL SURVEY NO.	SURVEYED	DATE
NOTE BOOK NO.	PLOTTED	BY
AREAS CHECKED	TEMPLATE	
AREAS CHECKED	AREAS	

90% PREFINAL SUBMITTAL
 MODEL: D:\mfile\p\w\iss\sv\306_hanson.com\hanson\Project\CD\Drawings\Sheet\1105\1105+25.00\1105+25.00-RAMP A.rvt.dgn



TYLIN INTERNATIONAL
 200 S. WACKER DR.
 SUITE 1400
 CHICAGO, IL 60606
 TEL: 312-777-2900

USER NAME = mgormely	DESIGNED - MPG	REVISD -
	DRAWN - MPG	REVISD -
PLOT SCALE = 20.00' / in.	CHECKED - DAI	REVISD -
PLOT DATE = 11/15/2018	DATE - 10/5/2018	REVISD -

STATE OF ILLINOIS
 DEPARTMENT OF TRANSPORTATION

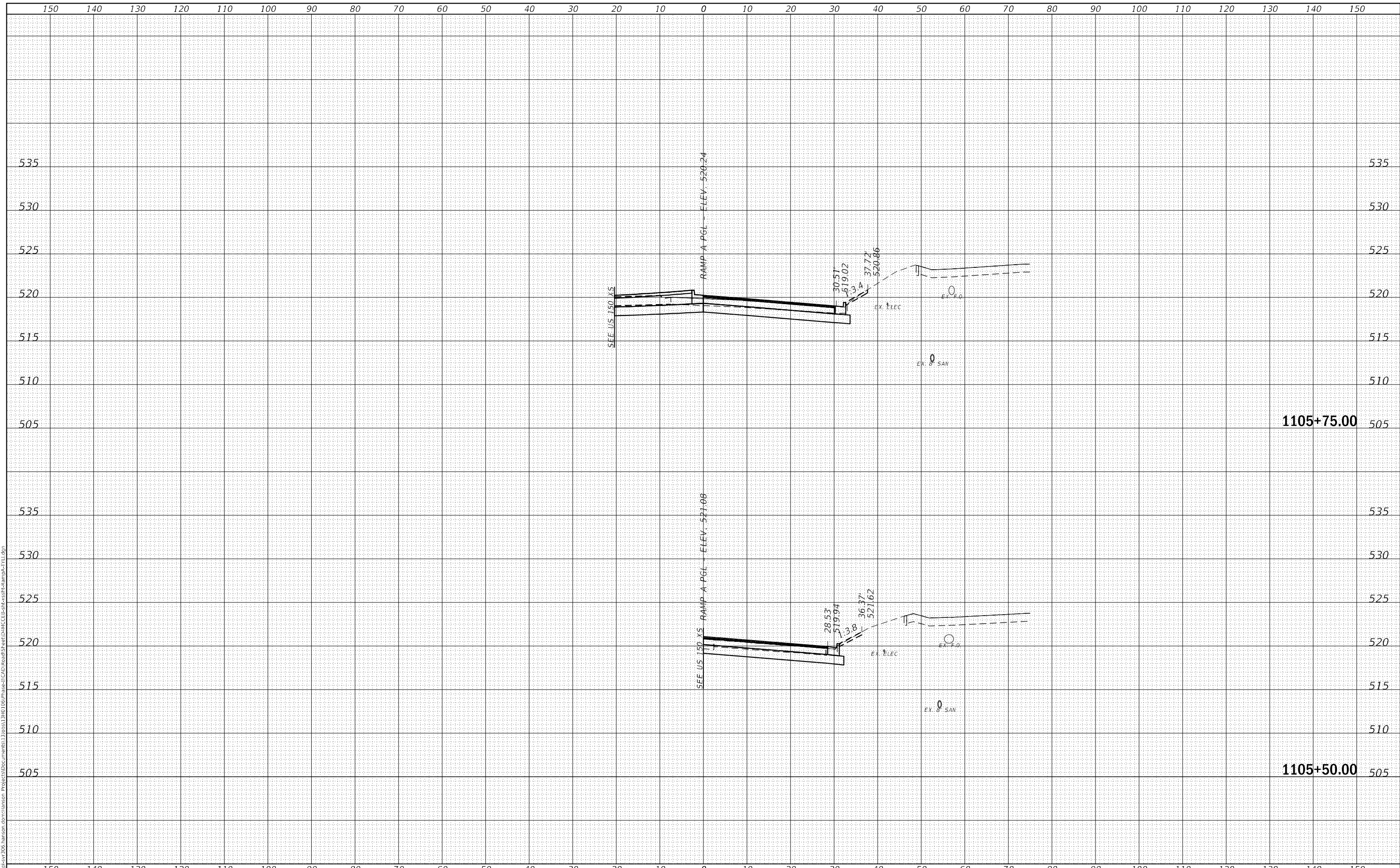
US 150 EASTBOUND MCCLUGAGE BRIDGE PROJECT
 CROSS-SECTIONS: RAMP A
 SCALE: 1"=10'H,5"V SHEET 1 OF 7 SHEETS STA. 1105+00.00 TO STA. 1105+25.00

F.A.P. RTE.	SECTION	COUNTY	TOTAL SHEETS	SHEET NO.
317	[15B;((102-1),(14HB))BR]BR	PEORIA	1361	724
CONTRACT NO. 68B46			ILLINOIS FED. AID PROJECT NHPP-YRP3(905)	

FINAL SURVEY NO.	SURVEYED	DATE
NOTE BOOK NO.	PLOTTED	BY
AREAS CHECKED	TEMPLATE	
AREAS CHECKED	AREAS	

ORIGINAL SURVEY NO.	SURVEYED	DATE
NOTE BOOK NO.	PLOTTED	BY
AREAS CHECKED	TEMPLATE	
AREAS CHECKED	AREAS	

90% PREFINAL SUBMITTAL
 MODEL: Definit
 FILE NAME: D:\GIS\sv\306_hanson.com\hanson.com\hanson\Project\CD\Road\Sheet\DWG\CLEC\Belt\cass\c-rampA\11.dgn



TYLIN INTERNATIONAL
 200 S. WACKER DR.
 SUITE 1400
 CHICAGO, IL 60606
 TEL: 312-777-2900

USER NAME	= mgormely
PLOT SCALE	= 20.00' / in.
PLOT DATE	= 11/15/2018

DESIGNED	- MPG
DRAWN	- MPG
CHECKED	- DAI
DATE	- 10/5/2018

REVISED	-
REVISED	-
REVISED	-
REVISED	-

STATE OF ILLINOIS
 DEPARTMENT OF TRANSPORTATION

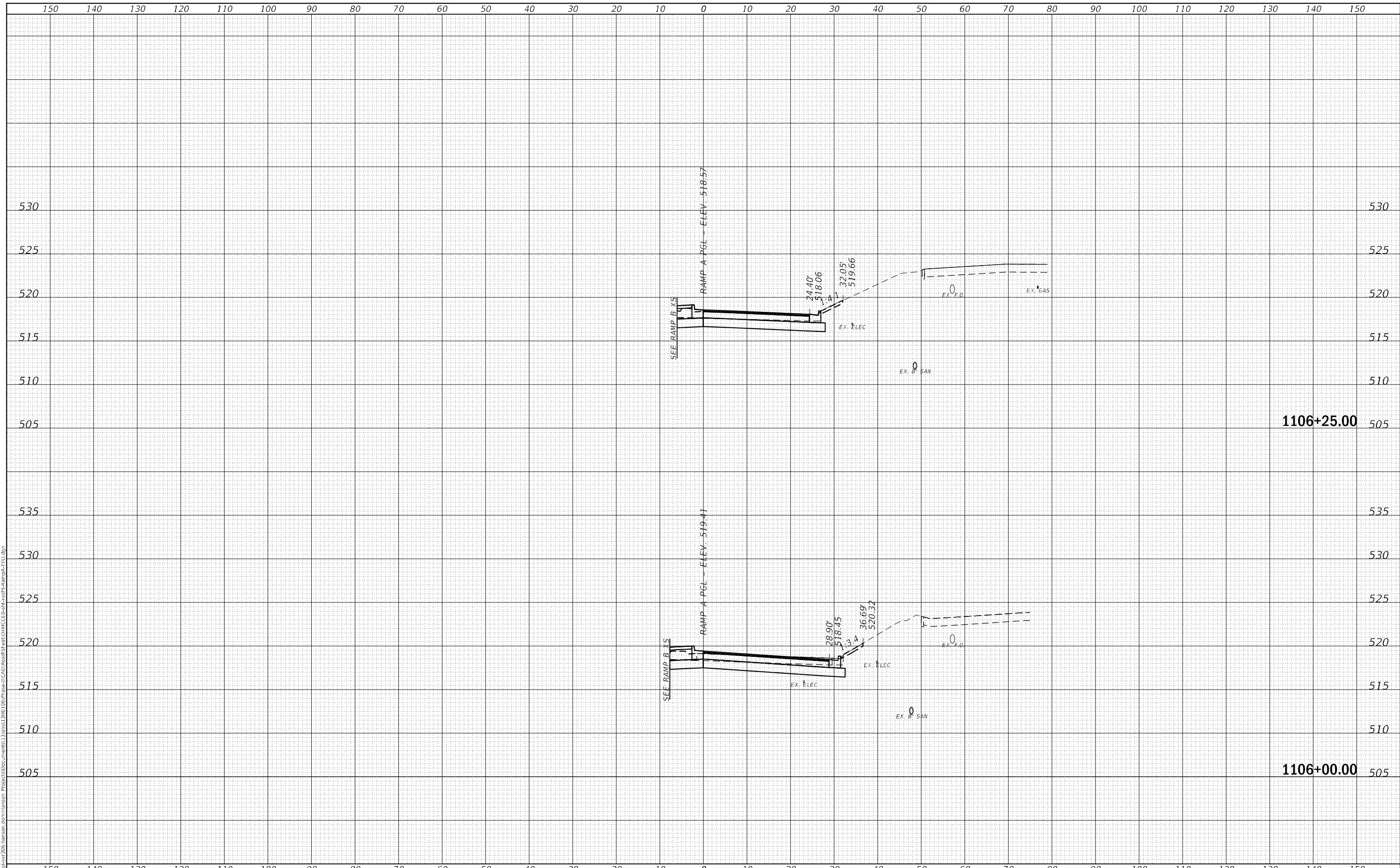
US 150 EASTBOUND MCCLUGAGE BRIDGE PROJECT
 CROSS-SECTIONS: RAMP A
 SCALE: 1"=10'H,5"V SHEET 2 OF 7 SHEETS STA. 1105+80.00 TO STA. 1105+25.00

F.A.P. RTE.	SECTION	COUNTY	TOTAL SHEETS	SHEET NO.
317	[15B;((102-1),(14HB))BR]BR	PEORIA	1361	725
CONTRACT NO. 68B46			ILLINOIS FED. AID PROJECT NHPP-YRP3(905)	

FINAL SURVEY	SURVEYED	DATE
NOTE BOOK	PLOTTED	BY
NO.	TEMPLATE	
	AREAS	
	CHECKED	

ORIGINAL SURVEY	SURVEYED	DATE
NOTE BOOK	PLOTTED	BY
NO.	TEMPLATE	
	AREAS	
	CHECKED	

90% PREFINAL SUBMITTAL
 MODEL: Definit
 FILE NAME: D:\GIS\sv\306_hanson.com\hanson.com\hanson\Project\CD\Road\Sheet\DWG\CrossSection\1106+25.00-RampA.rvt.dgn



TYLIN INTERNATIONAL
 200 S. WACKER DR.
 SUITE 1400
 CHICAGO, IL 60606
 TEL: 312-777-2900

USER NAME	= mgormely
PLOT SCALE	= 20.00' / in.
PLOT DATE	= 11/15/2018

DESIGNED	- MPG
DRAWN	- MPG
CHECKED	- DAJ
DATE	- 10/5/2018

REVISED	-
REVISED	-
REVISED	-
REVISED	-

STATE OF ILLINOIS
 DEPARTMENT OF TRANSPORTATION

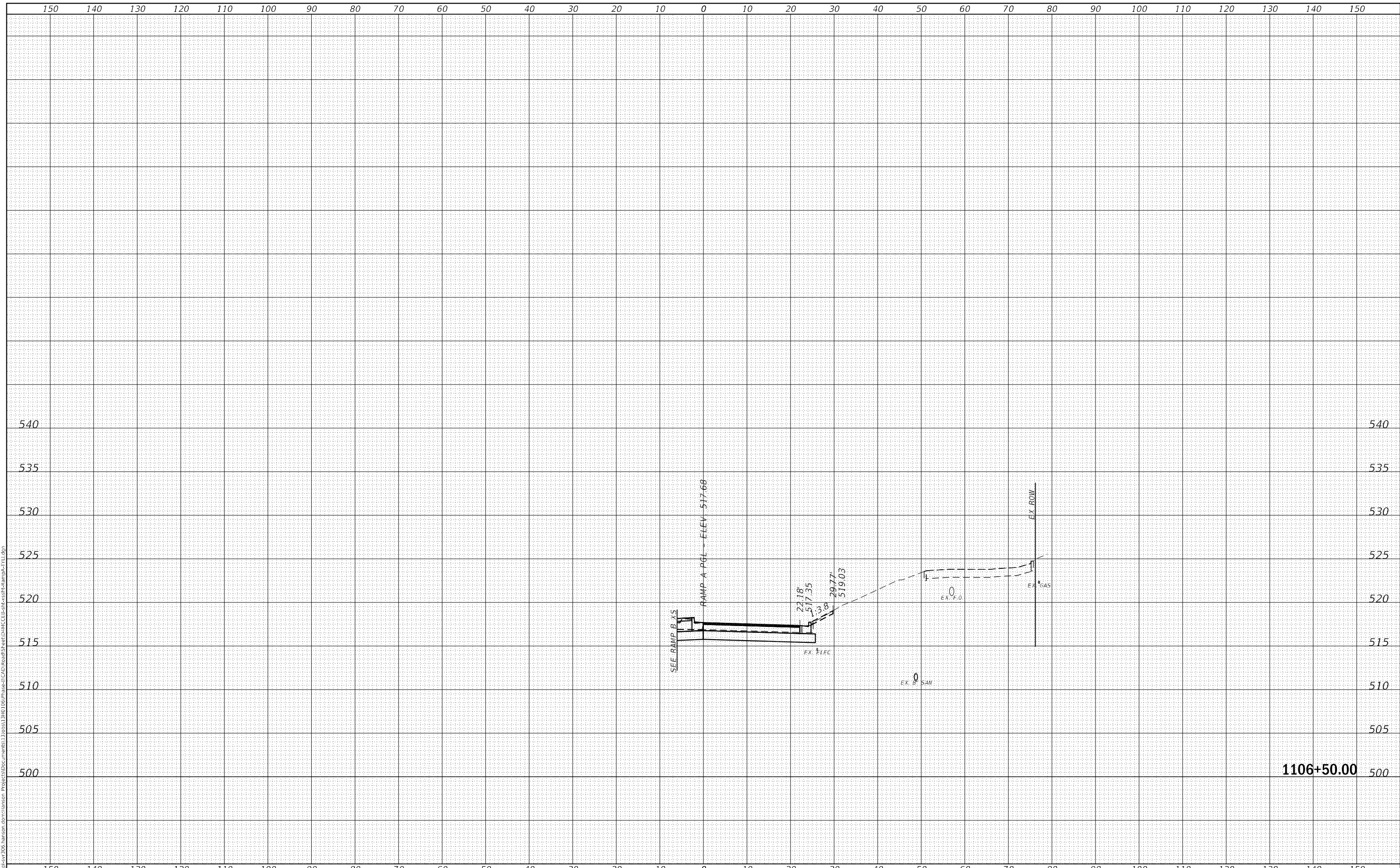
US 150 EASTBOUND MCCLUGAGE BRIDGE PROJECT
 CROSS-SECTIONS: RAMP A
 SCALE: 1"=10'H,5"V SHEET 3 OF 7 SHEETS STA. 1106+00.00 TO STA. 1106+25.00

F.A.P. RTE.	SECTION	COUNTY	TOTAL SHEETS	SHEET NO.
317	[15B;((102-1),(14HB))BR]BR	PEORIA	1361	726
CONTRACT NO. 68B46			ILLINOIS FED. AID PROJECT NHPP-YRP3(905)	

FINAL SURVEY NO.	SURVEYED AREAS	DATE
NOTE BOOK NO.	PLOTTED AREAS	
	TEMPLATE AREAS	
	CHECKED AREAS	

ORIGINAL SURVEY NO.	SURVEYED AREAS	DATE
NOTE BOOK NO.	PLOTTED AREAS	
	TEMPLATE AREAS	
	CHECKED AREAS	

90% PREFINAL SUBMITTAL
 MODEL: Definit
 FILE NAME: D:\GIS\sv\306_hanson.com\hanson.com\hanson Project\CD\Drawings\Sheet\DWG\CrossSection\1106+50.00\1106+50.00.dgn



TYLIN INTERNATIONAL
 200 S. WACKER DR.
 SUITE 1400
 CHICAGO, IL 60606
 TEL: 312-777-2900

USER NAME = mgormely
PLOT SCALE = 20.00' / in.
PLOT DATE = 11/15/2018

DESIGNED - MPG
DRAWN - MPG
CHECKED - DAI
DATE - 10/5/2018

REVISED -
REVISED -
REVISED -
REVISED -

STATE OF ILLINOIS
 DEPARTMENT OF TRANSPORTATION

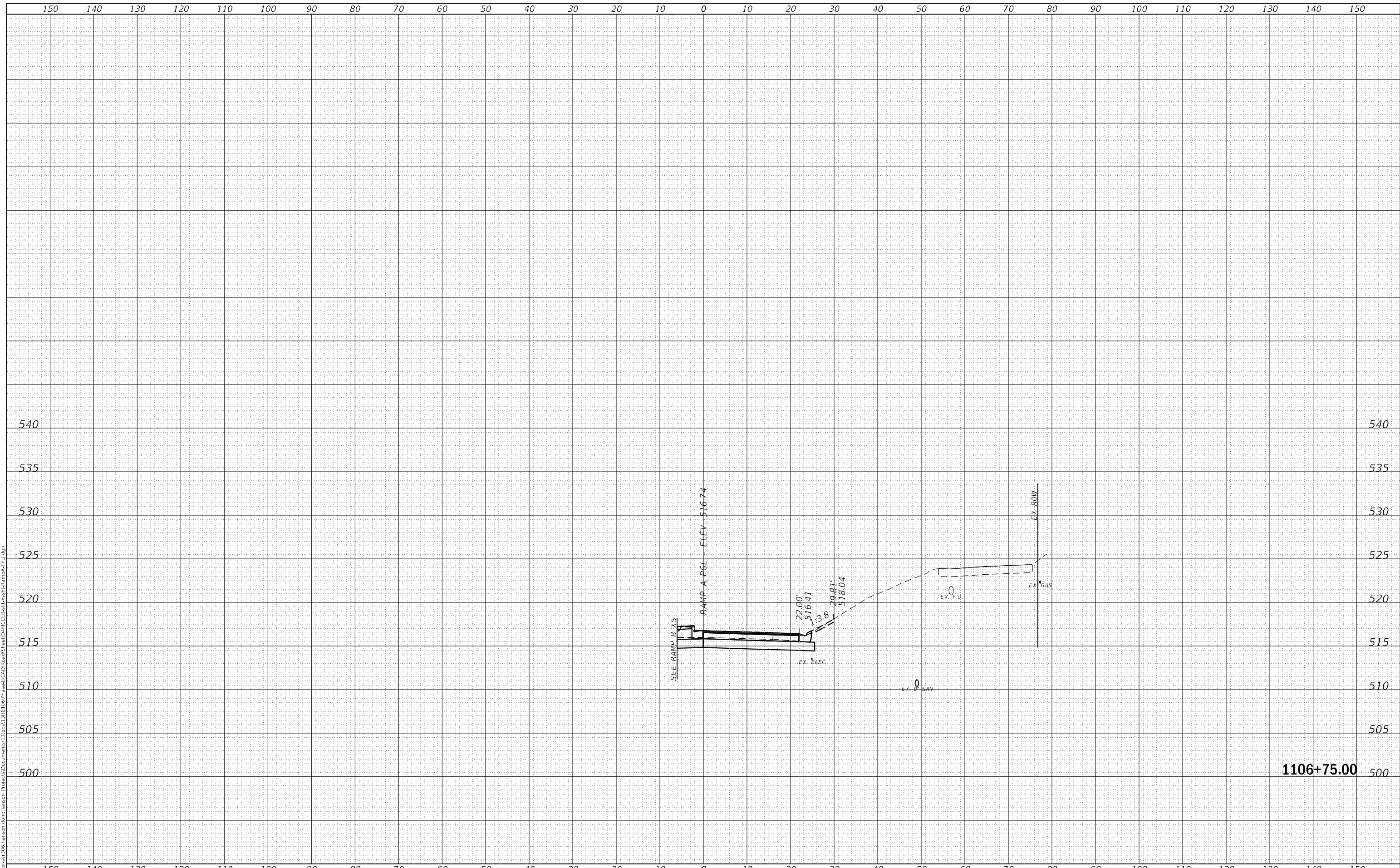
US 150 EASTBOUND MCLUGAGE BRIDGE PROJECT
 CROSS-SECTIONS: RAMP A
 SCALE: 1"=10'H,5'V SHEET 4 OF 7 SHEETS STA. 1105+80.00 TO STA. 1105+86.00

F.A.P. RTE.	SECTION	COUNTY	TOTAL SHEETS	SHEET NO.
317	[15B;((102-1),(14HB))BR]BR	PEORIA	1361	727
CONTRACT NO. 68B46				
ILLINOIS		FED. AID PROJECT	NHPP-YRP3(905)	

FINAL SURVEY NO.	SURVEYED AREAS CHECKED
NOTE BOOK NO.	PLOTTED AREAS CHECKED
DATE	BY

ORIGINAL SURVEY NO.	SURVEYED AREAS CHECKED
NOTE BOOK NO.	PLOTTED AREAS CHECKED
DATE	BY

90% PREFINAL SUBMITTAL
 MODEL: Definit
 FILE NAME: D:\GIS\svr306_hanson.com\hanson.com\hanson.com\hanson.com\Phase-1\CAD\Road\Sheet\DWG\CCEB\cctc\ssst-rampA\11.dgn



TYLIN INTERNATIONAL
 200 S. WACKER DR.
 SUITE 1400
 CHICAGO, IL 60606
 TEL: 312-777-2900

USER NAME = mgormely
PLOT SCALE = 20.00' / in.
PLOT DATE = 11/15/2018

DESIGNED - MPG
DRAWN - MPG
CHECKED - DAI
DATE - 10/5/2018

REVISED -
REVISED -
REVISED -
REVISED -

STATE OF ILLINOIS
 DEPARTMENT OF TRANSPORTATION

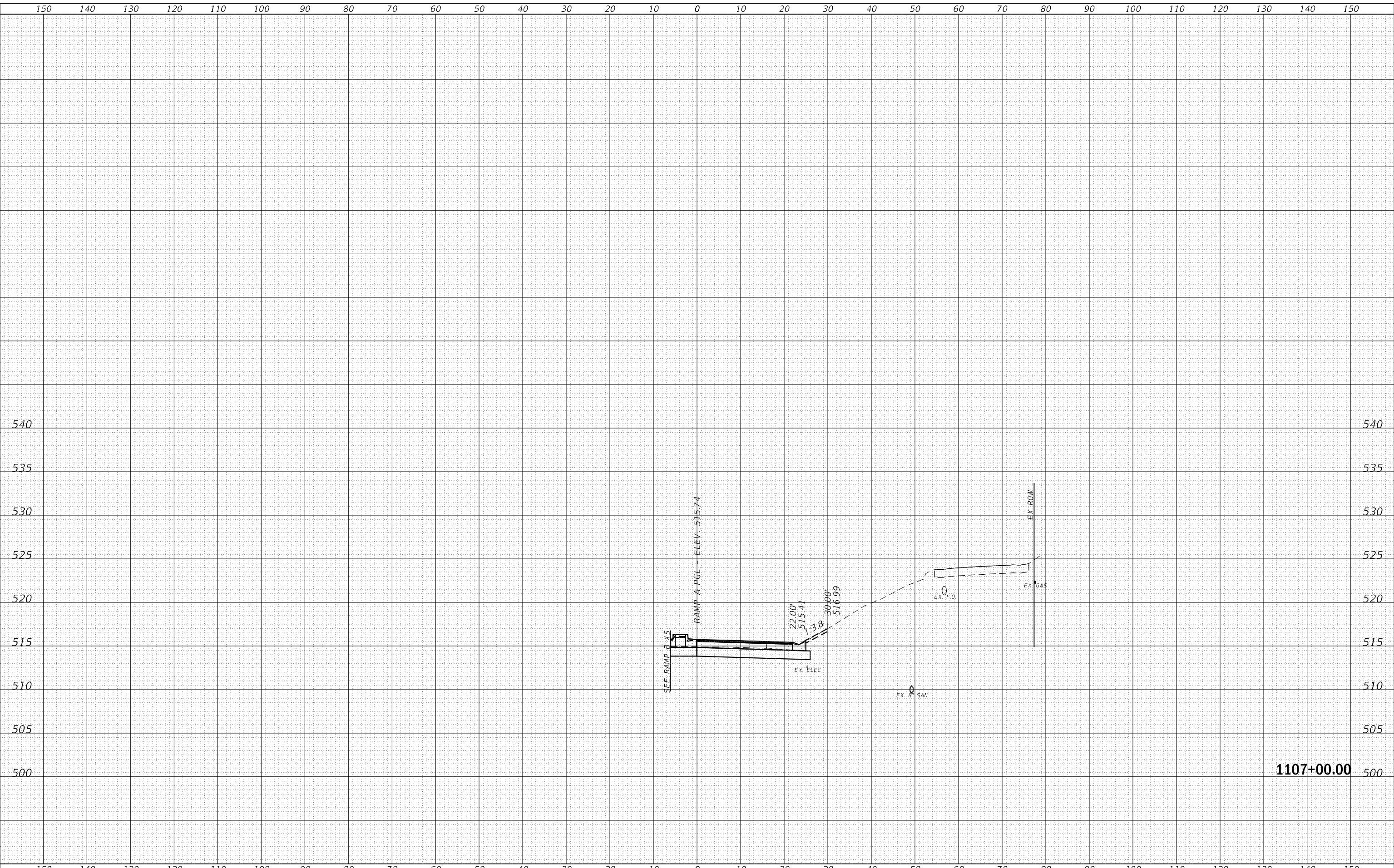
US 150 EASTBOUND MCLUGAGE BRIDGE PROJECT
 CROSS-SECTIONS: RAMP A
 SCALE: 1"=10'H,5"V SHEET 5 OF 7 SHEETS STA. 1106+00.00 TO STA. 1106+25.00

F.A.P. RTE.	SECTION	COUNTY	TOTAL SHEETS	SHEET NO.
317	[15B;((102-1),(14HB))BR]BR	PEORIA	1361	728
CONTRACT NO. 68B46			ILLINOIS FED. AID PROJECT NHPP-YRP3(905)	

FINAL SURVEY NO.	SURVEYED AREAS	PLOTTED TEMPLATE	DATE

ORIGINAL SURVEY NO.	SURVEYED AREAS	PLOTTED TEMPLATE	DATE

90% PREFINAL SUBMITTAL
 MODEL: Definit
 FILE NAME: D:\GIS\proj\306_hanson.com\hanson.com\hanson.com\hanson.com\Phase-0\CAD\Road\Sheet\DMICEB\cscsft-rampA.rvt.dgn



1107+00.00

TYLIN INTERNATIONAL
 200 S. WACKER DR.
 SUITE 1400
 CHICAGO, IL 60606
 TEL: 312-777-2900

USER NAME = mgormely	DESIGNED - MPG	REVISED -
PLOT SCALE = 20.00' / in.	DRAWN - MPG	REVISED -
PLOT DATE = 11/15/2018	CHECKED - DAJ	REVISED -
	DATE - 10/5/2018	REVISED -

STATE OF ILLINOIS
 DEPARTMENT OF TRANSPORTATION

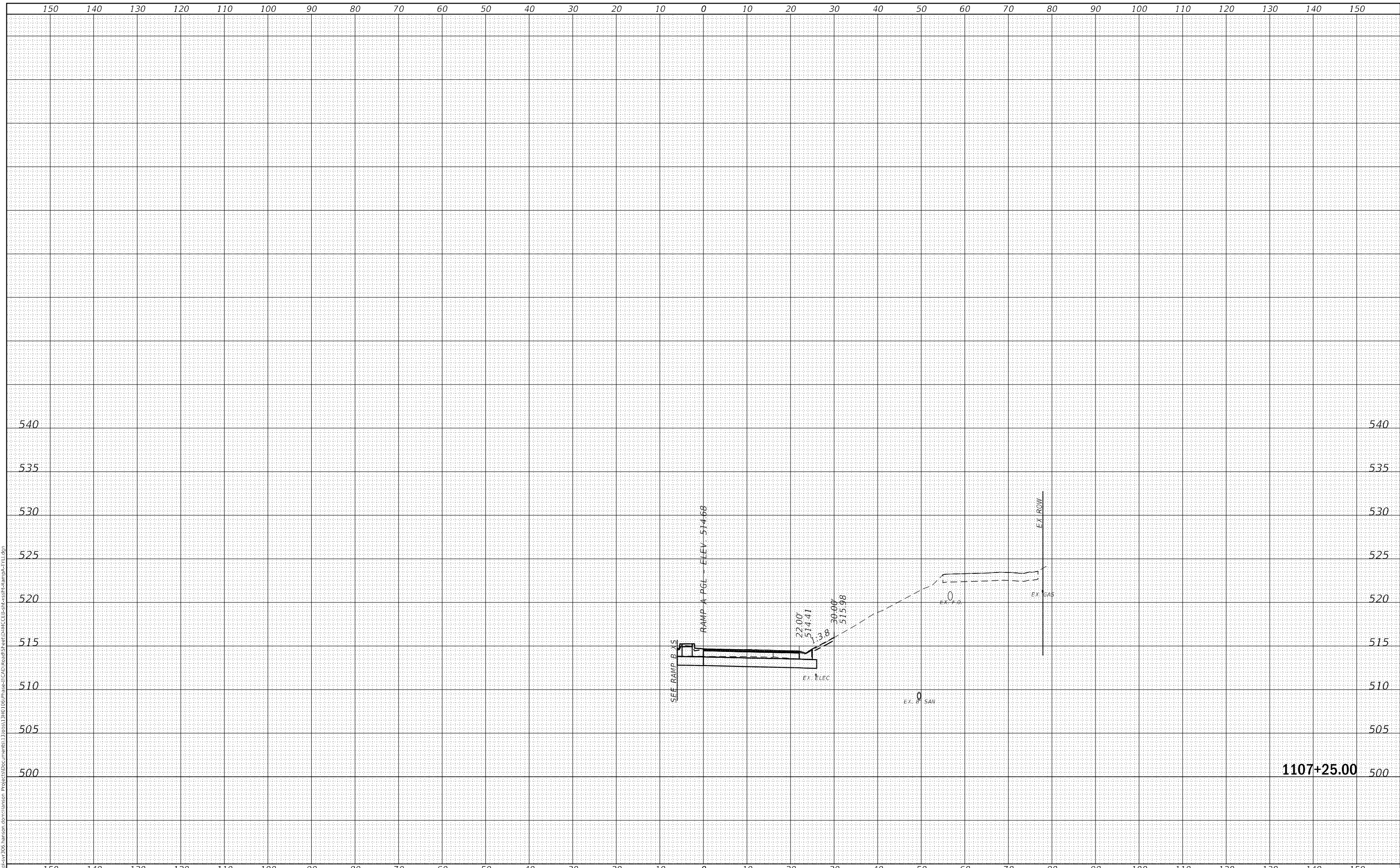
US 150 EASTBOUND MCLUGAGE BRIDGE PROJECT
 CROSS-SECTIONS: RAMP A
 SCALE: 1"=10'H,5"V SHEET 6 OF 7 SHEETS STA. 1107+00.00 TO STA. 1107+00.00

F.A.P. RTE.	SECTION	COUNTY	TOTAL SHEETS	SHEET NO.
317	[15B;((102-1),(14HB))BR]BR	PEORIA	1361	729
CONTRACT NO. 68B46				
ILLINOIS		FED. AID PROJECT		NHPP-YRP3(905)

FINAL SURVEY NO.	SURVEYED AREAS CHECKED
NOTE BOOK NO.	PLOTTED AREAS CHECKED
DATE	BY

ORIGINAL SURVEY NO.	SURVEYED AREAS CHECKED
NOTE BOOK NO.	PLOTTED AREAS CHECKED
DATE	BY

90% PREFINAL SUBMITTAL
 MODEL: Definit
 FILE NAME: D:\GIS\sv\306_hanson.com\hanson.com\hanson.com\hanson.com\Phase-1\CAD\Road\Sheet\DWG\CrossSection\1107+25.00-RampA.rvt.dgn



1107+25.00

TYLIN INTERNATIONAL
 200 S. WACKER DR.
 SUITE 1400
 CHICAGO, IL 60606
 TEL: 312-777-2900

USER NAME	= mgormely
PLOT SCALE	= 20.00' / in.
PLOT DATE	= 11/15/2018

DESIGNED	- MPG
DRAWN	- MPG
CHECKED	- DAI
DATE	- 10/5/2018

REVISED	-
REVISED	-
REVISED	-
REVISED	-

STATE OF ILLINOIS
 DEPARTMENT OF TRANSPORTATION

US 150 EASTBOUND MCLUGAGE BRIDGE PROJECT
 CROSS-SECTIONS: RAMP A

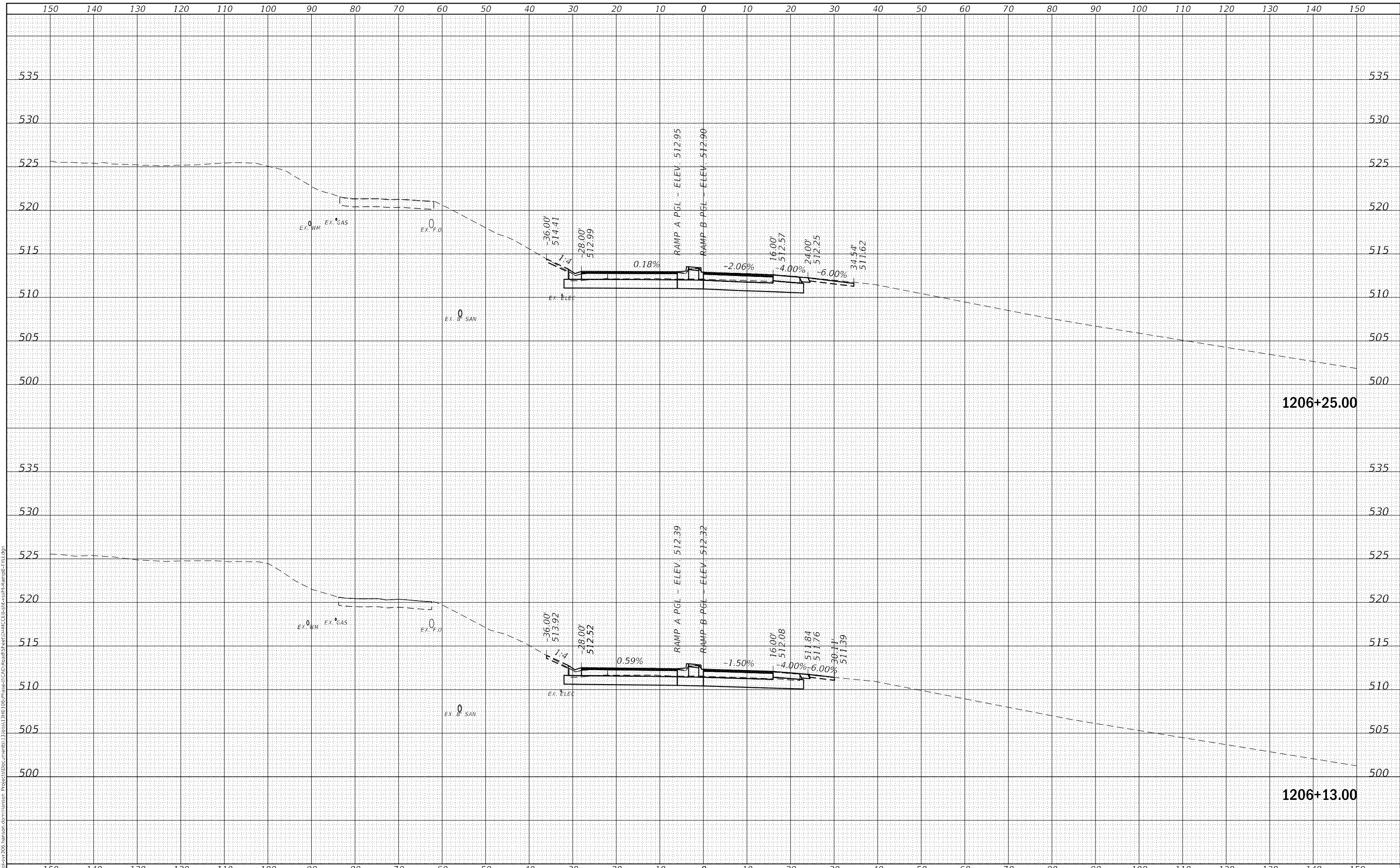
SCALE: 1"=10'H,5'V SHEET 7 OF 7 SHEETS STA. 1109+00.00 TO STA. 1109+25.00

F.A.P. RTE.	SECTION	COUNTY	TOTAL SHEETS	SHEET NO.
317	[15B;((102-1),(14HB))BR]BR	PEORIA	1361	730
CONTRACT NO. 68B46			ILLINOIS FED. AID PROJECT NHPP-YRP3(905)	

DATE	
BY	
FINAL SURVEY	SURVEYED
NOTE BOOK	PLOTTED
NO.	TEMPLATE
	AREAS
	CHECKED

DATE	
BY	
ORIGINAL SURVEY	SURVEYED
NOTE BOOK	PLOTTED
NO.	TEMPLATE
	AREAS
	CHECKED

90% PREFINAL SUBMITTAL
 MODEL: Definit
 FILE NAME: D:\GIS\sv\306_hanson.com\hanson.com\hanson.com\hanson.com\Phase-1\CAD\Road\Sheet\DWG\CrossSection\1206+13.rampB.rvt.dgn



TYLIN INTERNATIONAL
 200 S. WACKER DR.
 SUITE 1400
 CHICAGO, IL 60606
 TEL: 312-777-2900

USER NAME = mgormely	DESIGNED - MPG	REVISIED -
	DRAWN - MPG	REVISIED -
PLOT SCALE = 20.00' / in.	CHECKED - DAI	REVISIED -
PLOT DATE = 11/15/2018	DATE - 10/5/2018	REVISIED -

STATE OF ILLINOIS
 DEPARTMENT OF TRANSPORTATION

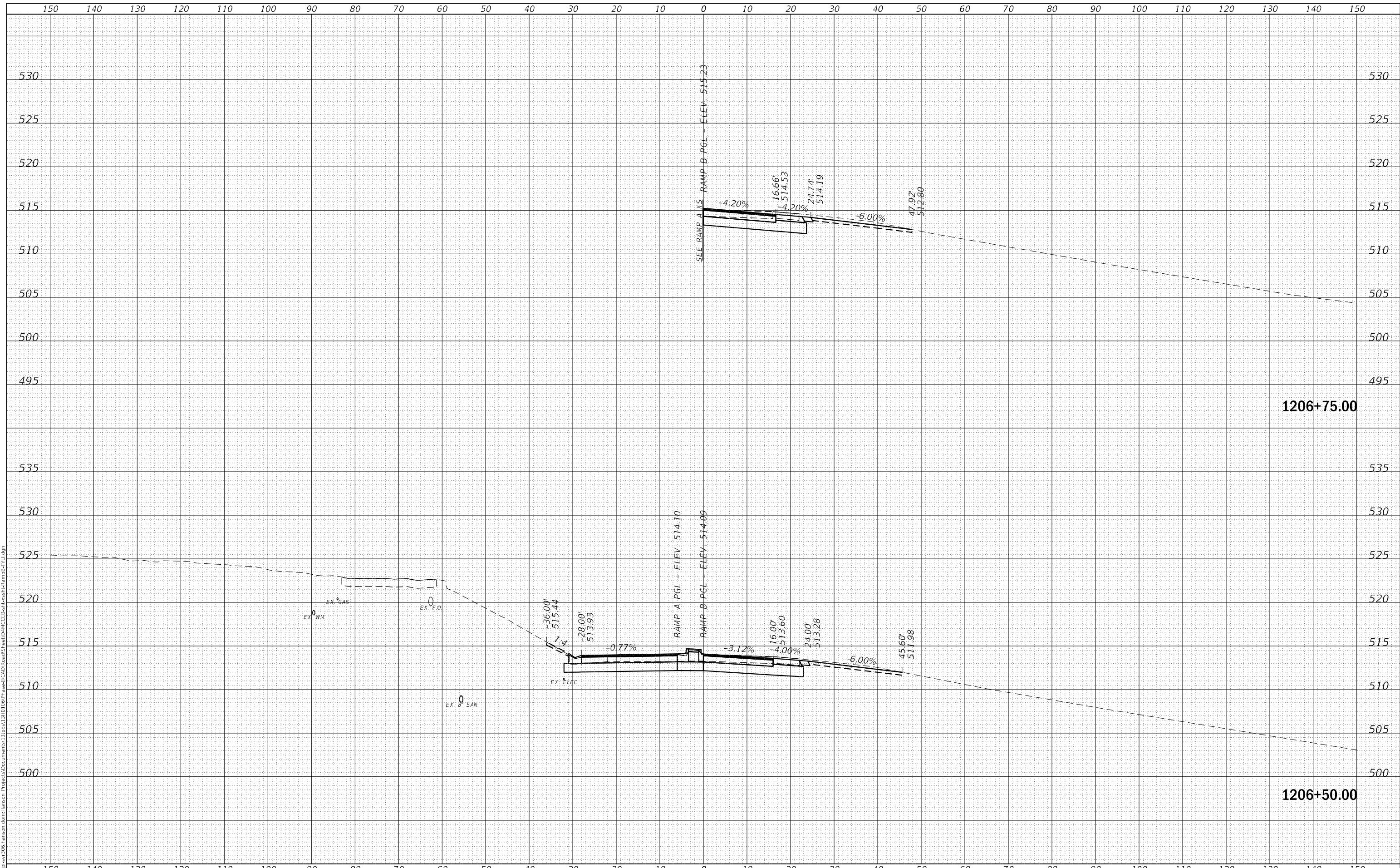
US 150 EASTBOUND MCLUGAGE BRIDGE PROJECT
 CROSS-SECTIONS: RAMP B
 SCALE: 1"=10'H,5'V SHEET 1 OF 7 SHEETS STA. 1206+13.00 TO STA. 1206+25.00

F.A.P. RTE.	SECTION	COUNTY	TOTAL SHEETS	SHEET NO.
317	[15B;((102-1),(14HB))BR]BR	PEORIA	1361	731
			CONTRACT NO. 68B46	
			ILLINOIS FED. AID PROJECT NHPP-YRP3(905)	

DATE	
BY	
FINAL SURVEY	SURVEYED
NOTE BOOK	PLOTTED
NO.	TEMPLATE
	AREAS
	CHECKED

DATE	
BY	
ORIGINAL SURVEY	SURVEYED
NOTE BOOK	PLOTTED
NO.	TEMPLATE
	AREAS
	CHECKED

90% PREFINAL SUBMITTAL
 MODEL: Definit
 FILE NAME: D:\GIS\sv\306_hanson.com\hanson.com\hanson.com\hanson.com\Phase-1\CAD\Road\Sheet\DWG\CEB\cvsst-rampB.rvt.dgn



TYLIN INTERNATIONAL
 200 S. WACKER DR.
 SUITE 1400
 CHICAGO, IL 60606
 TEL: 312-777-2900

USER NAME	= mgormely
DESIGNED	- MPG
DRAWN	- MPG
CHECKED	- DAI
DATE	- 10/5/2018
REVISIONS	
REVISED	-
REVISED	-
REVISED	-
REVISED	-

DESIGNED	- MPG
DRAWN	- MPG
CHECKED	- DAI
DATE	- 10/5/2018
REVISIONS	
REVISED	-
REVISED	-
REVISED	-
REVISED	-

STATE OF ILLINOIS
 DEPARTMENT OF TRANSPORTATION

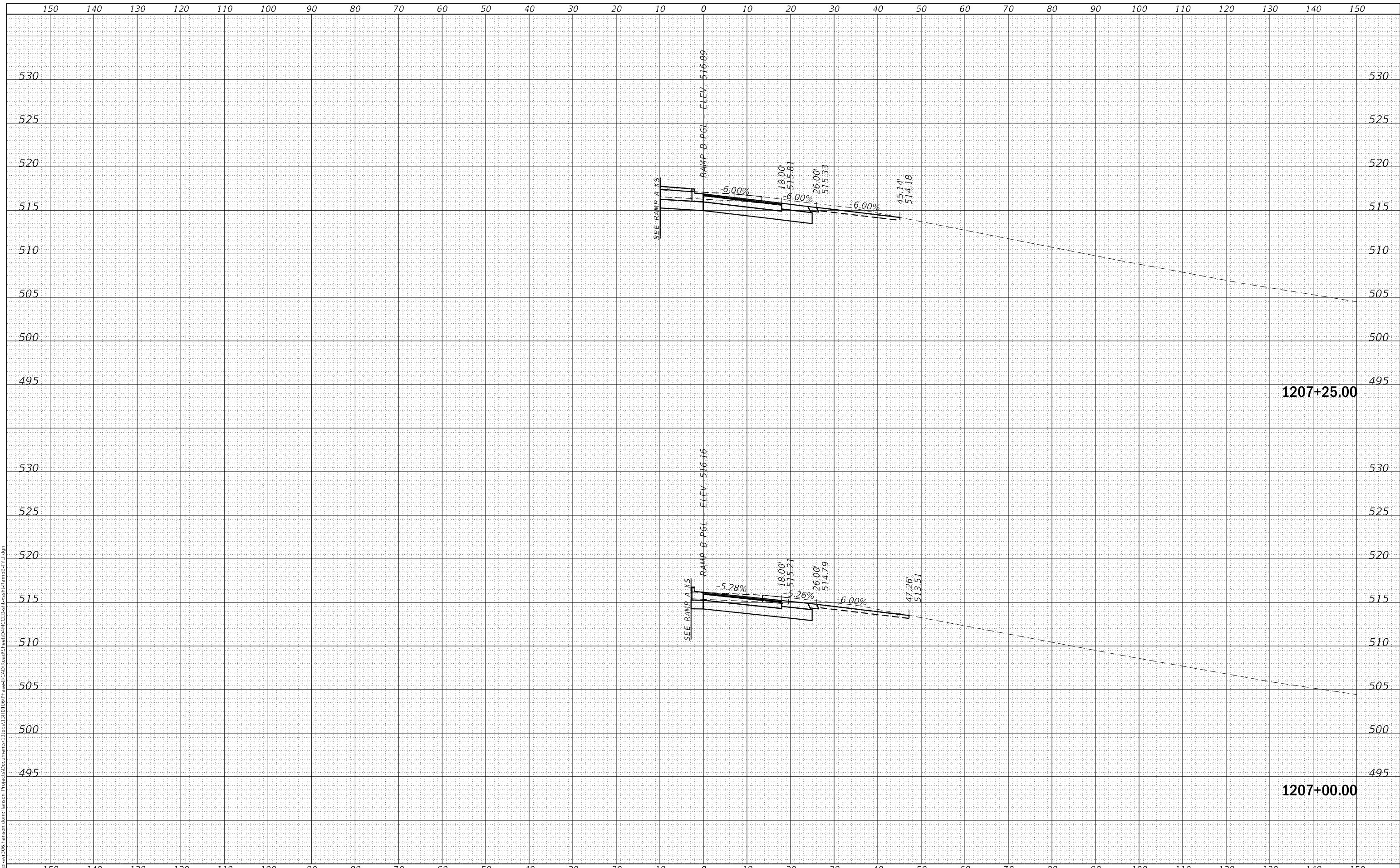
US 150 EASTBOUND MCCLUGAGE BRIDGE PROJECT
 CROSS-SECTIONS: RAMP B
 SCALE: 1"=10'H,5'V SHEET 2 OF 7 SHEETS STA. 1206+50.00 TO STA. 1206+75.00

F.A.P. RTE.	SECTION	COUNTY	TOTAL SHEETS	SHEET NO.
317	[15B;((102-1),(14HB))BR]BR	PEORIA	1361	732
			CONTRACT NO. 68B46	
		ILLINOIS	FED. AID PROJECT	NHPP-YRP3(905)

DATE	
BY	
FINAL SURVEY	SURVEYED
NOTE BOOK	PLOTTED
NO.	TEMPLATE
	AREAS
	CHECKED

DATE	
BY	
ORIGINAL SURVEY	SURVEYED
NOTE BOOK	PLOTTED
No.	TEMPLATE
	AREAS
	CHECKED

90% PREFINAL SUBMITTAL
 MODEL: Definit
 FILE NAME: D:\GIS\sv\306_hanson.com\hanson.com\hanson.com\hanson.com\Phase-0\CAD\Road\Sheet\DWG\CEB\rcv\ss\tr-rampB.rvt.dgn



TYLIN INTERNATIONAL
 200 S. WACKER DR.
 SUITE 1400
 CHICAGO, IL 60606
 TEL: 312-777-2900

USER NAME	= mgormely
PLOT SCALE	= 20.00' / in.
PLOT DATE	= 11/15/2018

DESIGNED	- MPG
DRAWN	- MPG
CHECKED	- DAI
DATE	- 10/5/2018

REVISED	-
REVISED	-
REVISED	-
REVISED	-

STATE OF ILLINOIS
 DEPARTMENT OF TRANSPORTATION

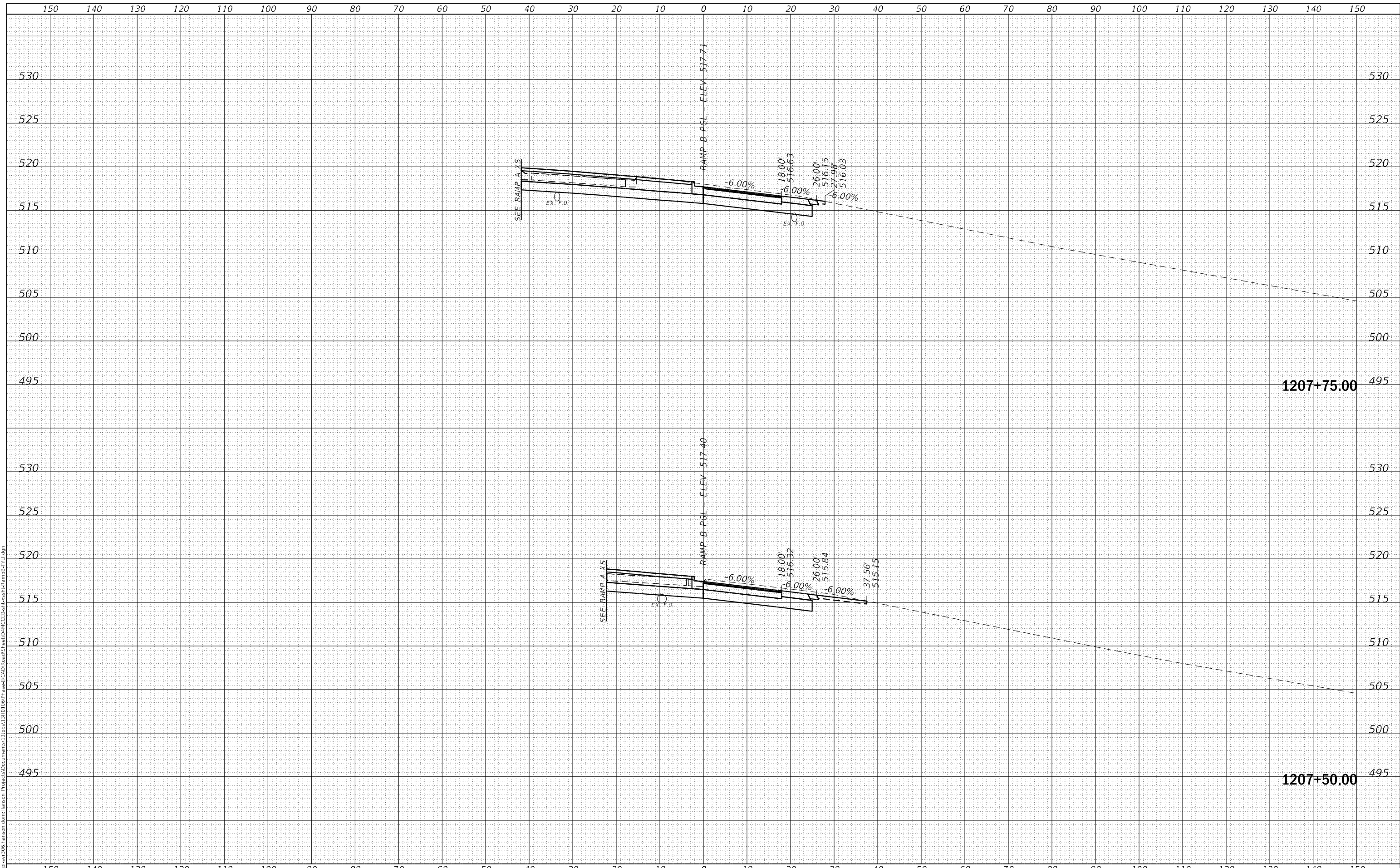
US 150 EASTBOUND MCCLUGAGE BRIDGE PROJECT
 CROSS-SECTIONS: RAMP B
 SCALE: 1"=10'H,5'V SHEET 3 OF 7 SHEETS STA. 1208+00.00 TO STA. 1208+25.00

F.A.P. RTE.	SECTION	COUNTY	TOTAL SHEETS	SHEET NO.
317	[15B;((102-1),(14HB))BR]BR	PEORIA	1361	733
			CONTRACT NO. 68B46	
		ILLINOIS	FED. AID PROJECT	NHPP-YRP3(905)

DATE	
BY	
FINAL SURVEY	SURVEYED
NOTE BOOK	PLOTTED
NO.	TEMPLATE
	AREAS
	CHECKED

DATE	
BY	
ORIGINAL SURVEY	SURVEYED
NOTE BOOK	PLOTTED
No.	TEMPLATE
	AREAS
	CHECKED

90% PREFINAL SUBMITTAL
 MODEL: Definit
 FILE NAME: D:\GIS\sv\306_hanson.com\hanson.com\hanson.com\hanson.com\Phase-1\CAD\Road\Sheet\DWG\CCEB\cvsst-rampB-rampB.rvt.dgn



TYLIN INTERNATIONAL
 200 S. WACKER DR.
 SUITE 1400
 CHICAGO, IL 60606
 TEL: 312-777-2900

USER NAME	= mgormely
DESIGNED	- MPG
DRAWN	- MPG
CHECKED	- DAI
DATE	- 10/5/2018
REVISIONS	
REVISIONS	
REVISIONS	
REVISIONS	

DESIGNED	- MPG
DRAWN	- MPG
CHECKED	- DAI
DATE	- 10/5/2018
REVISIONS	
REVISIONS	
REVISIONS	
REVISIONS	

REVISIONS	
REVISIONS	
REVISIONS	
REVISIONS	

STATE OF ILLINOIS
 DEPARTMENT OF TRANSPORTATION

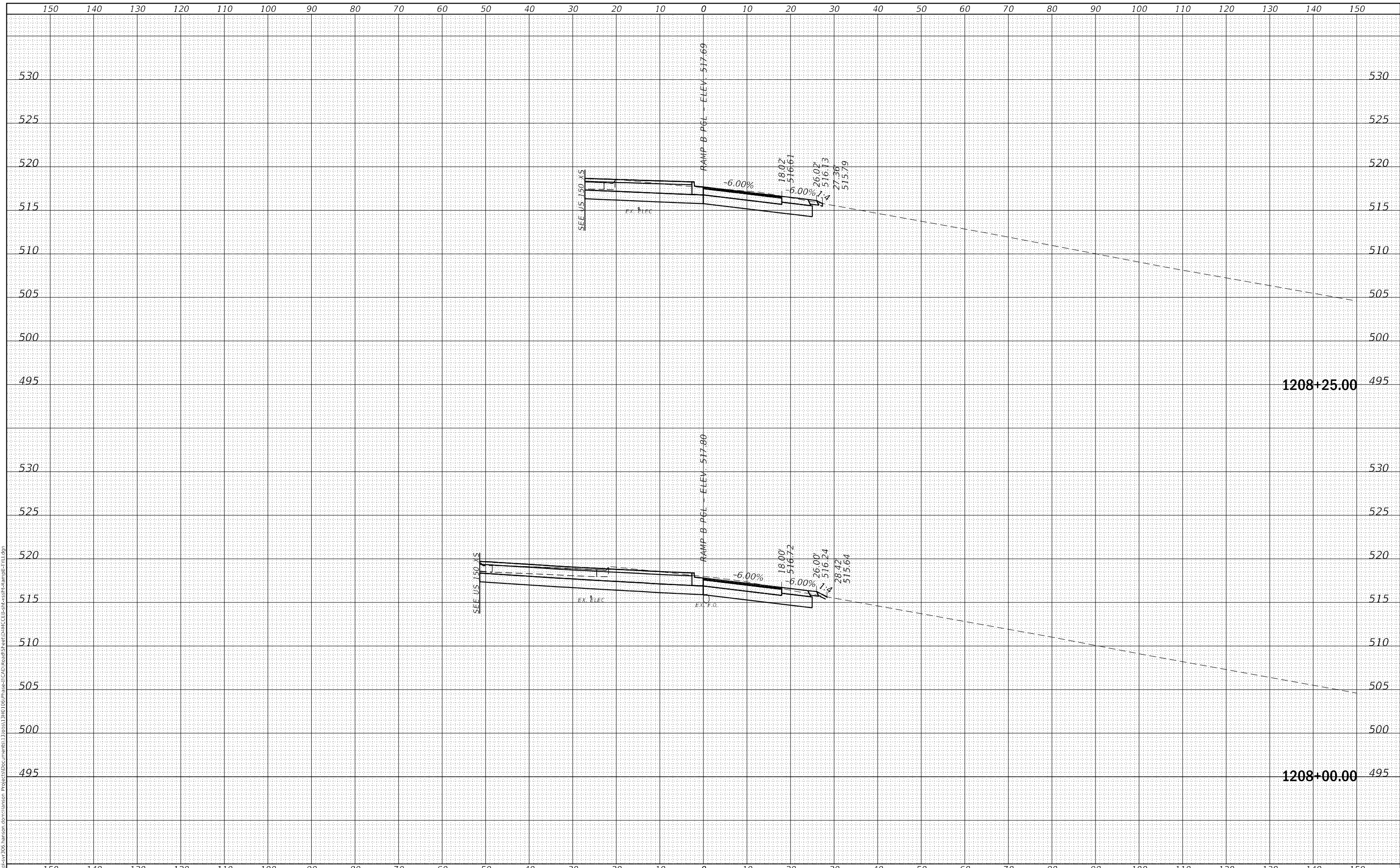
US 150 EASTBOUND MCCLUGAGE BRIDGE PROJECT
 CROSS-SECTIONS: RAMP B
 SCALE: 1"=10'H,5'V SHEET 4 OF 7 SHEETS STA. 1208+50.00 TO STA. 1208+75.00

F.A.P. RTE.	SECTION	COUNTY	TOTAL SHEETS	SHEET NO.
317	[15B;((102-1),(14HB))BR]BR	PEORIA	1361	734
			CONTRACT NO. 68B46	
			ILLINOIS FED. AID PROJECT NHPP-YRP3(905)	

DATE	
BY	
SURVEYED	
PLOTTED	
TEMPLATE	
AREAS	
CHECKED	
FINAL SURVEY	
NOTE BOOK	
NO.	

DATE	
BY	
SURVEYED	
PLOTTED	
TEMPLATE	
AREAS	
CHECKED	
ORIGINAL SURVEY	
NOTE BOOK	
NO.	

90% PREFINAL SUBMITTAL
 MODEL: Definit
 FILE NAME: D:\GIS\sv\306_hanson.com\hanson.com\hanson.com\hanson.com\Phase-3\306\317\317.dwg



TYLIN INTERNATIONAL
 200 S. WACKER DR.
 SUITE 1400
 CHICAGO, IL 60606
 TEL: 312-777-2900

USER NAME	= mgormely
DESIGNED	- MPG
DRAWN	- MPG
CHECKED	- DAI
DATE	- 10/5/2018
REVISIONS	
REVISIONS	
REVISIONS	
REVISIONS	
REVISIONS	

DESIGNED	- MPG
DRAWN	- MPG
CHECKED	- DAI
DATE	- 10/5/2018
REVISIONS	
REVISIONS	
REVISIONS	
REVISIONS	
REVISIONS	

REVISIONS	
REVISIONS	
REVISIONS	
REVISIONS	
REVISIONS	
REVISIONS	
REVISIONS	
REVISIONS	
REVISIONS	

STATE OF ILLINOIS
 DEPARTMENT OF TRANSPORTATION

US 150 EASTBOUND MCCLUGAGE BRIDGE PROJECT
 CROSS-SECTIONS: RAMP B
 SCALE: 1"=10'H,5"V SHEET 5 OF 7 SHEETS STA. 1208+00.00 TO STA. 1208+25.00

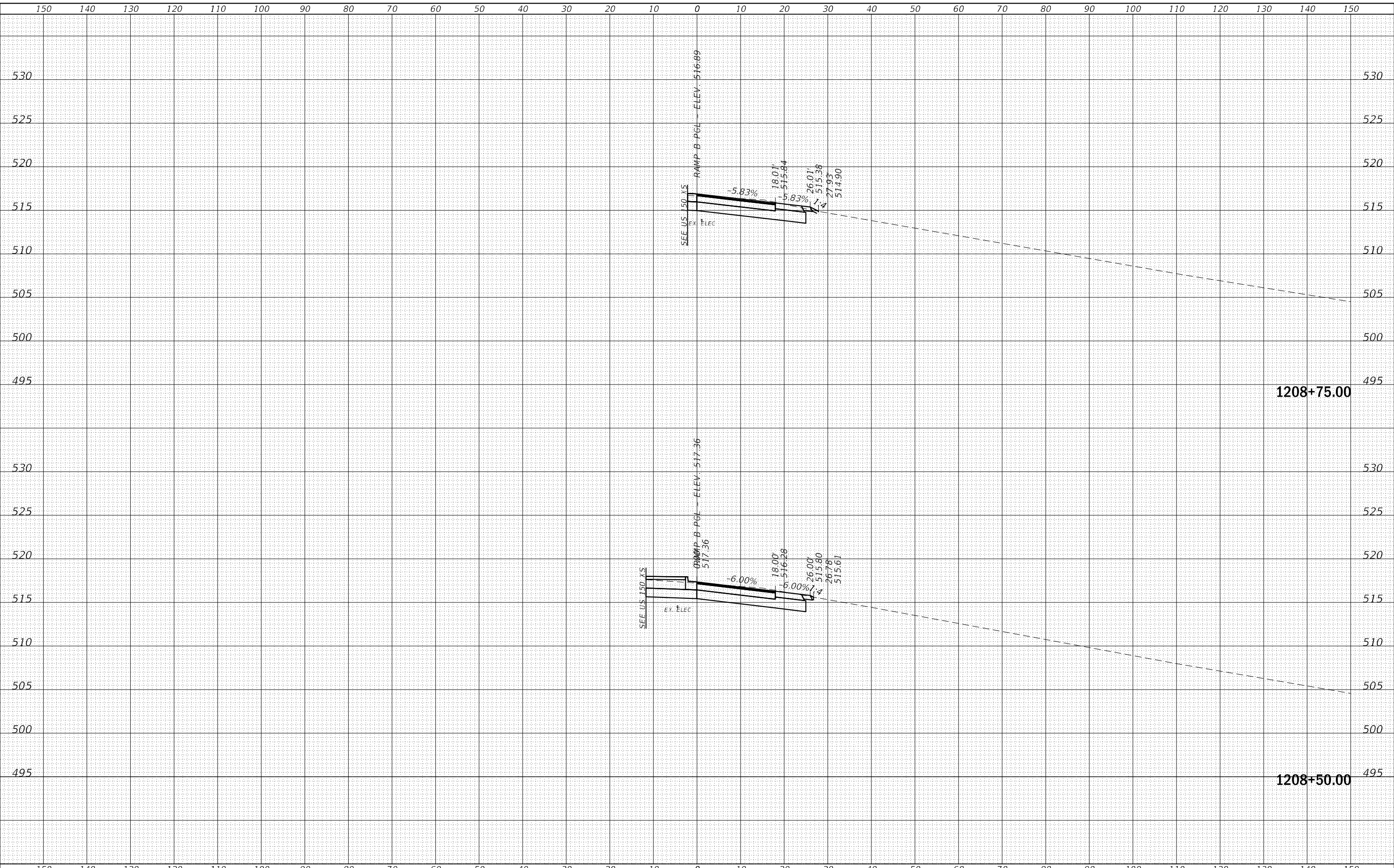
F.A.P. RTE.	SECTION	COUNTY	TOTAL SHEETS	SHEET NO.
317	[15B;((102-1),(14HB))BR]BR	PEORIA	1361	735
			CONTRACT NO. 68B46	
			ILLINOIS FED. AID PROJECT NHPP-YRP3(905)	

DATE	
BY	
SURVEYED	
PLOTTED	
TEMPLATE	
AREAS	
CHECKED	
NO.	

DATE	
BY	
SURVEYED	
PLOTTED	
TEMPLATE	
AREAS	
CHECKED	
NO.	

90% PREFINAL SUBMITTAL

MODEL: Definit
FILE NAME: D:\GIS\sv\306_hanson.com\hanson.com\hanson.com\hanson.com\Phase-0\CAD\Road\Sheet\DR\CEB\c-sst-rampB.rvt.dgn



TYLIN INTERNATIONAL
200 S. WACKER DR.
SUITE 1400
CHICAGO, IL 60606
TEL: 312-777-2900

USER NAME	= mgormely
DESIGNED	- MPG
DRAWN	- MPG
CHECKED	- DAI
DATE	- 10/5/2018

REVISIED	-
REVISIED	-
REVISIED	-
REVISIED	-

STATE OF ILLINOIS
DEPARTMENT OF TRANSPORTATION


US 150 EASTBOUND MCLUGAGE BRIDGE PROJECT
CROSS-SECTIONS: RAMP B
SCALE: 1"=10'H,5'V SHEET 6 OF 7 SHEETS STA. 1208+50.00 TO STA. 1208+75.00

F.A.P. RTE.	SECTION	COUNTY	TOTAL SHEETS	SHEET NO.
317	[15B;((102-1),(14HB))BR]BR	PEORIA	1361	736
			CONTRACT NO. 68B46	
			ILLINOIS FED. AID PROJECT NHPP-YRP3(905)	

FINAL SURVEY NO.	SURVEYED AREAS	DATE
NOTE BOOK NO.	PLOTTED AREAS	BY
	TEMPLATE AREAS	
	AREAS CHECKED	

ORIGINAL SURVEY NO.	SURVEYED AREAS	DATE
NOTE BOOK NO.	PLOTTED AREAS	BY
	TEMPLATE AREAS	
	AREAS CHECKED	

90% PREFINAL SUBMITTAL
 MODEL: Definit
 FILE NAME: D:\GIS\sv\306_hanson.com\hanson.com\hanson Project\CD\Documents\1309813\RD\08\Phase-0\CAD\Road\Sheet\DWG\CLEB\cslst-rampB.rvt.dgn



1209+00.00

TYLIN INTERNATIONAL
 200 S. WACKER DR.
 SUITE 1400
 CHICAGO, IL 60606
 TEL: 312-777-2900

USER NAME = mgormely
PLOT SCALE = 20.00' / in.
PLOT DATE = 11/15/2018

DESIGNED - MPG
DRAWN - MPG
CHECKED - DAI
DATE - 10/5/2018

REVISED -
REVISED -
REVISED -
REVISED -

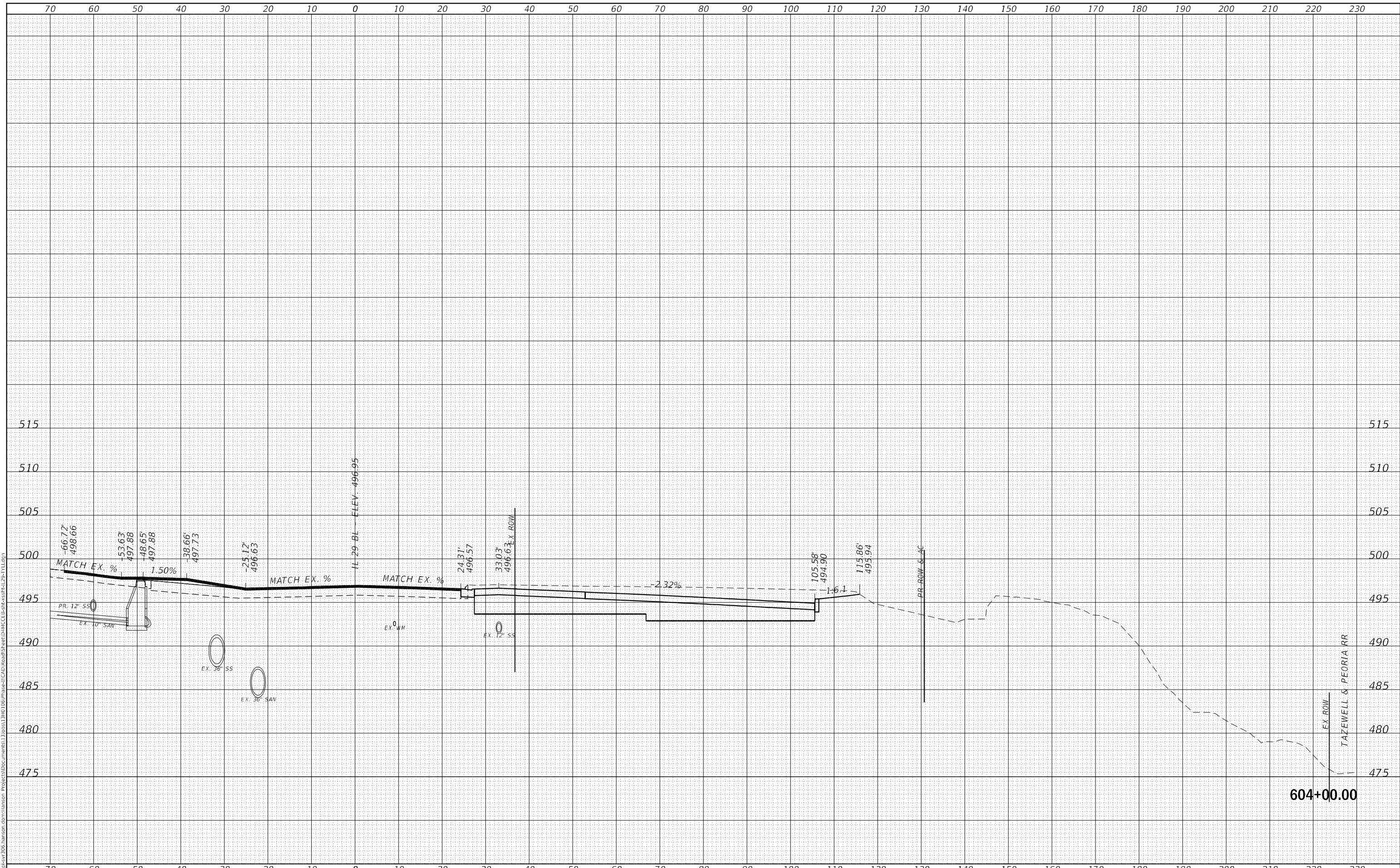
STATE OF ILLINOIS
 DEPARTMENT OF TRANSPORTATION

US 150 EASTBOUND MCCLUGAGE BRIDGE PROJECT
 CROSS-SECTIONS: RAMP B
 SCALE: 1"=10'H,5"V SHEET 7 OF 7 SHEETS STA. 1209+00.00 TO STA. 1209+06.00

F.A.P. RTE.	SECTION	COUNTY	TOTAL SHEETS	SHEET NO.
317	[15B;((102-1),(14HB))BR]BR	PEORIA	1361	737
CONTRACT NO. 68B46				
ILLINOIS		FED. AID PROJECT	NHPP-YRP3(905)	

FINAL SURVEY NO.	SURVEYED AREAS CHECKED
NOTE BOOK NO.	PLOTTED TEMPLATE AREAS CHECKED
BY	DATE

ORIGINAL SURVEY NO.	SURVEYED AREAS CHECKED
NOTE BOOK NO.	PLOTTED TEMPLATE AREAS CHECKED
BY	DATE



FINAL SUBMITTAL
MODEL: Default
FILE NAME: p:\w\iss\sv\306_hanson.com\hanson.com\hanson Project\CD\Drawings\Sheet\1411C\CD\Profile\11/29/18\11.dwg

TYLIN INTERNATIONAL
200 S. WACKER DR.
SUITE 1400
CHICAGO, IL 60606
TEL: 312-777-2900

USER NAME = mgormely
PLOT SCALE = 20.00' / in.
PLOT DATE = 11/15/2018

DESIGNED - MPG
DRAWN - MPG
CHECKED - DAI
DATE - 11/28/2018

REVISED -
REVISED -
REVISED -
REVISED -

STATE OF ILLINOIS
DEPARTMENT OF TRANSPORTATION


US 150 EASTBOUND MCCLUGAGE BRIDGE PROJECT
CROSS-SECTIONS: IL RTE 29
SCALE: 1"=10'H,5'V SHEET 2 OF 13 SHEETS STA. 604+00.00 TO STA. 604+00.00

F.A.P. RTE. 317	SECTION [15B;((102-1),(14HB))BR]BR	COUNTY PEORIA	TOTAL SHEETS 1361	SHEET NO. 739
			CONTRACT NO. 68B46	
ILLINOIS FED. AID PROJECT			NHPP-YRP3(905)	

FINAL SURVEY NO.	SURVEYED AREAS CHECKED
NOTE BOOK NO.	PLOTTED TEMPLATE AREAS CHECKED
BY	DATE

ORIGINAL SURVEY NO.	SURVEYED AREAS CHECKED
NOTE BOOK NO.	PLOTTED TEMPLATE AREAS CHECKED
BY	DATE

FINAL SUBMITTAL
 MODEL: D:\mfile\p\w\issv\306_hanson.com\hanson.com\hanson\Project\CD\Road\Sheet\DR\IL29-111.dgn
 FILE NAME: p\w\issv\306_hanson.com\hanson.com\hanson\Project\CD\Road\Sheet\DR\IL29-111.dgn



TYLIN INTERNATIONAL
 200 S. WACKER DR.
 SUITE 1400
 CHICAGO, IL 60606
 TEL: 312-777-2900

USER NAME = mgormely	DESIGNED - MPG	REVISIED -
	DRAWN - MPG	REVISIED -
PLOT SCALE = 20.00' / in.	CHECKED - DAI	REVISIED -
PLOT DATE = 11/15/2018	DATE - 11/28/2018	REVISIED -

STATE OF ILLINOIS
 DEPARTMENT OF TRANSPORTATION

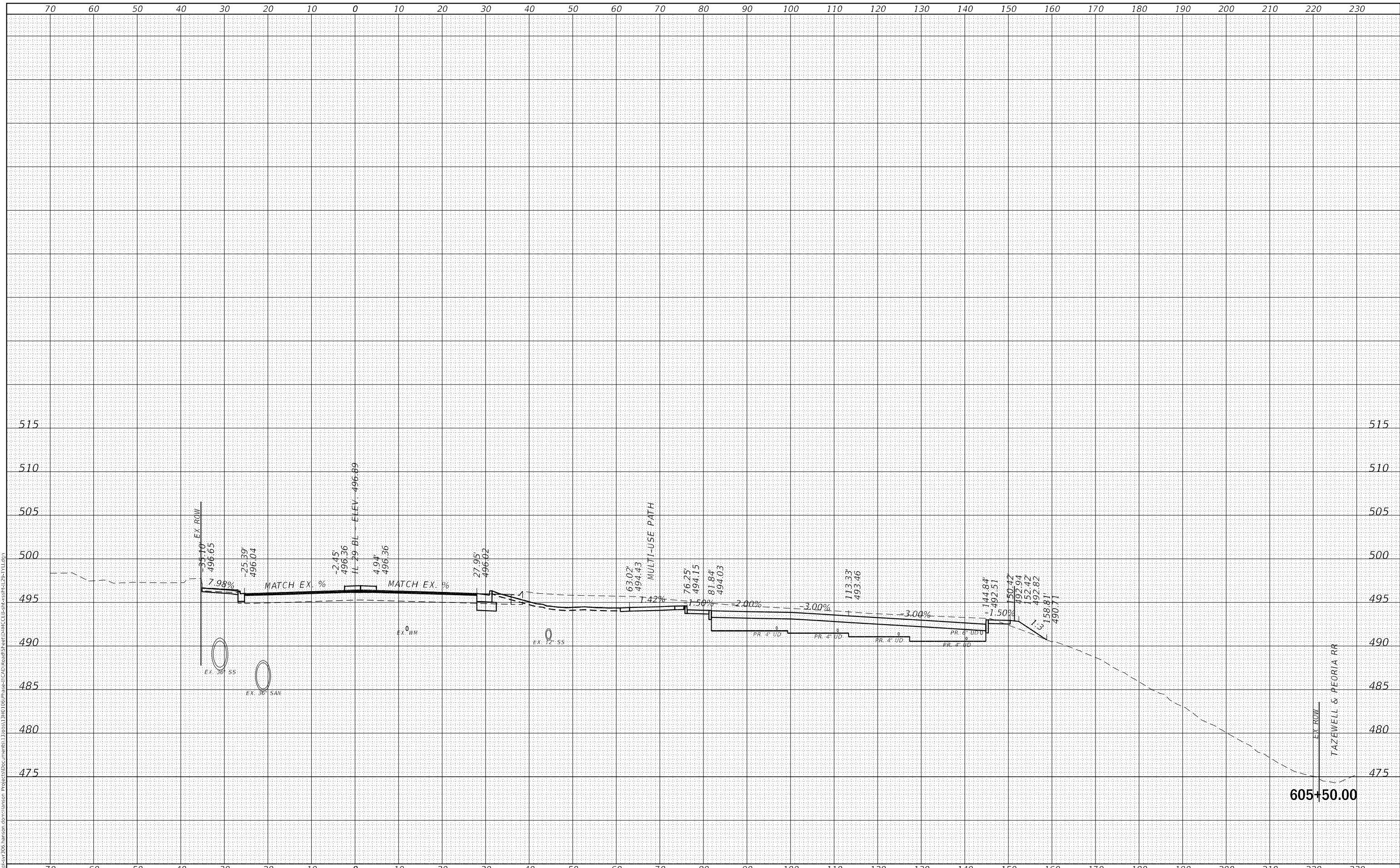
US 150 EASTBOUND MCCLUGAGE BRIDGE PROJECT
 CROSS-SECTIONS: IL RTE 29
 SCALE: 1"=10'H,5'V SHEET 3 OF 13 SHEETS STA. 604+50.00 TO STA. 604+50.00

F.A.P. RTE.	SECTION	COUNTY	TOTAL SHEETS	SHEET NO.
317	[15B;((102-1),(14HB))BR]BR	PEORIA	1361	740
CONTRACT NO. 68B46				
ILLINOIS FED. AID PROJECT				NHPP-YRP3(905)

FINAL SURVEY NO.	SURVEYED AREAS CHECKED
NOTE BOOK NO.	PLOTTED AREAS CHECKED
DATE	BY

ORIGINAL SURVEY NO.	SURVEYED AREAS CHECKED
NOTE BOOK NO.	PLOTTED AREAS CHECKED
DATE	BY

MODEL: D:\draft\...
 FILE NAME: p:\work\...
 PROJECT: US 150 EASTBOUND MCLUGAGE BRIDGE PROJECT



FINAL SUBMITTAL

TYLIN INTERNATIONAL
 200 S. WACKER DR.
 SUITE 1400
 CHICAGO, IL 60606
 TEL: 312-777-2900

USER NAME = mgormely	DESIGNED - MPG	REVISD -
	DRAWN - MPG	REVISD -
PLOT SCALE = 20.00' / in.	CHECKED - DAI	REVISD -
PLOT DATE = 11/15/2018	DATE - 11/28/2018	REVISD -

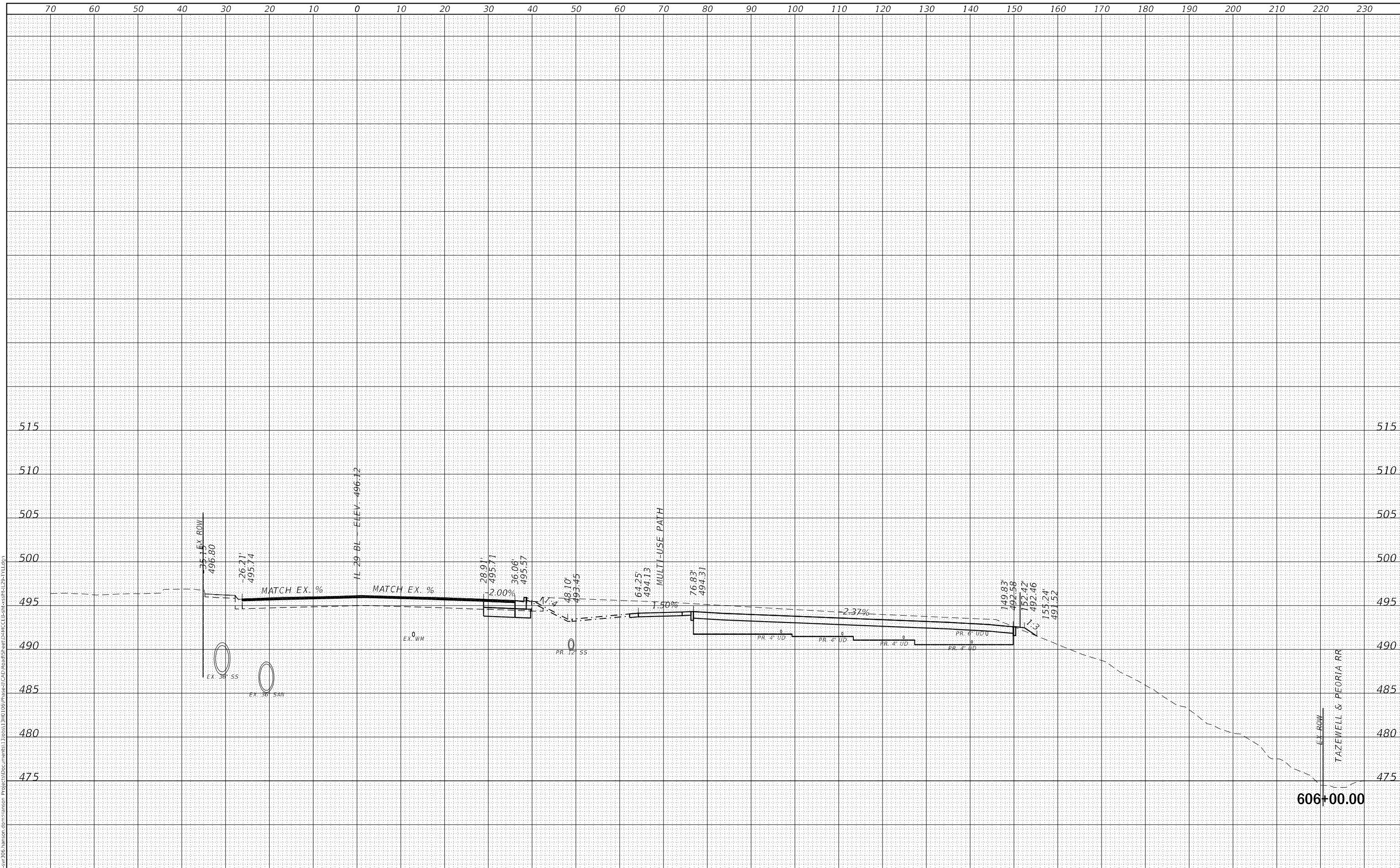
STATE OF ILLINOIS
 DEPARTMENT OF TRANSPORTATION

US 150 EASTBOUND MCLUGAGE BRIDGE PROJECT
 CROSS-SECTIONS: IL RTE 29
 SCALE: 1"=10'H,5'V SHEET 5 OF 13 SHEETS STA. 605+50.00 TO STA. 605+50.00

F.A.P. RTE.	SECTION	COUNTY	TOTAL SHEETS	SHEET NO.
317	[15B;((102-1),(14HB))BR]BR	PEORIA	1361	742
				CONTRACT NO. 68B46
				ILLINOIS FED. AID PROJECT NHPP-YRP3(905)

FINAL SURVEY NO.	SURVEYED	DATE
NOTE BOOK	PLOTTED	
AREAS CHECKED	TEMPLATE	
AREAS CHECKED	AREAS CHECKED	

ORIGINAL SURVEY NO.	SURVEYED	DATE
NOTE BOOK	PLOTTED	
AREAS CHECKED	TEMPLATE	
AREAS CHECKED	AREAS CHECKED	



FINAL SUBMITTAL

TYLIN INTERNATIONAL
 200 S. WACKER DR.
 SUITE 1400
 CHICAGO, IL 60606
 TEL: 312-777-2900

USER NAME = mgormely
PLOT SCALE = 20.00' / in.
PLOT DATE = 11/15/2018

DESIGNED - MPG
DRAWN - MPG
CHECKED - DAI
DATE - 11/28/2018

REVISED -
REVISED -
REVISED -
REVISED -

STATE OF ILLINOIS
 DEPARTMENT OF TRANSPORTATION

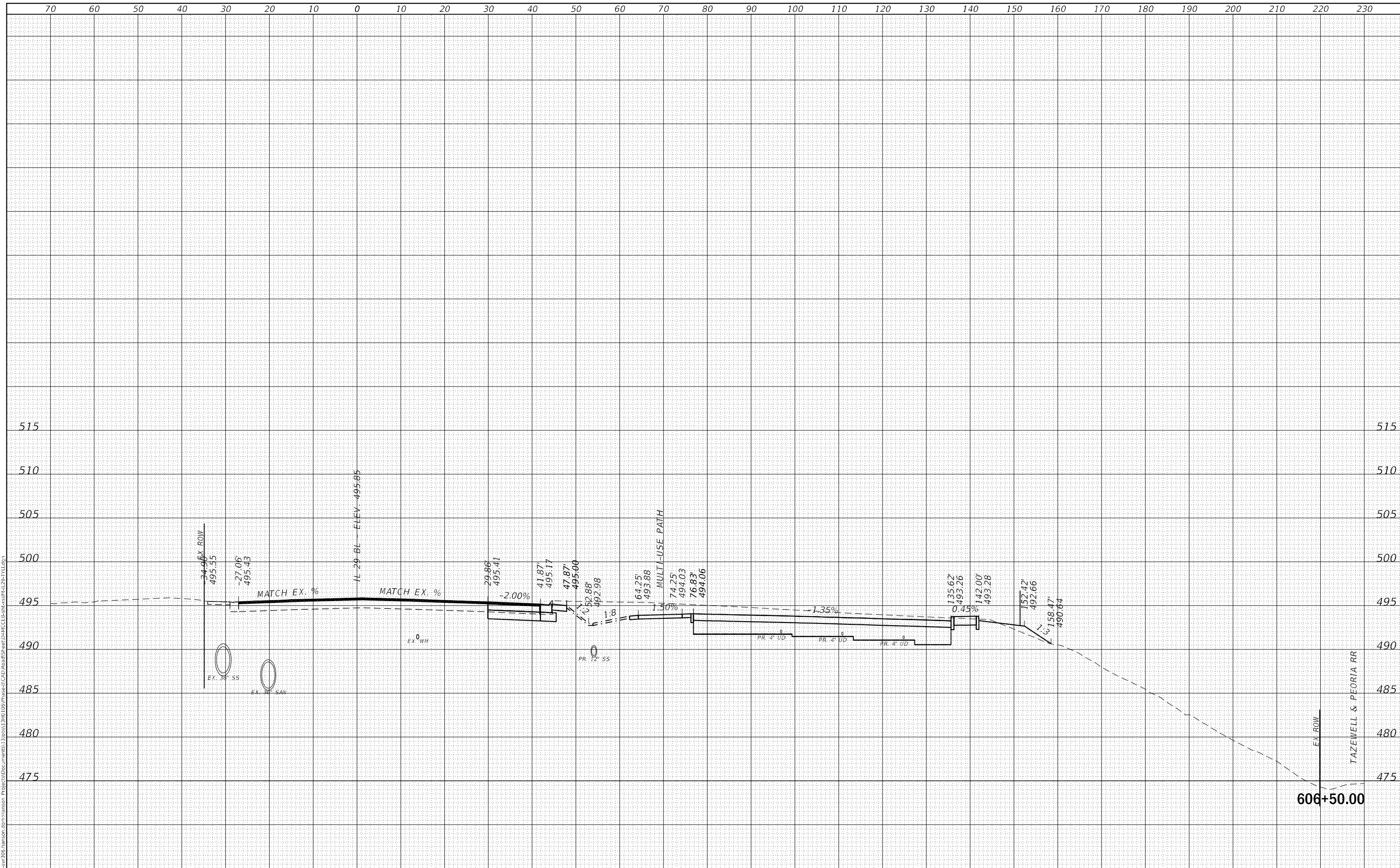
US 150 EASTBOUND MCLUGAGE BRIDGE PROJECT
 CROSS-SECTIONS: IL RTE 29
 SCALE: 1"=10'H,5'V SHEET 6 OF 13 SHEETS STA. 606+00.00 TO STA. 606+00.00

F.A.P. RTE.	SECTION	COUNTY	TOTAL SHEETS	SHEET NO.
317	[15B;((102-1),(14HB))BR]BR	PEORIA	1361	743
CONTRACT NO. 68B46			ILLINOIS FED. AID PROJECT NHPP-YRP3(905)	

FINAL SURVEY	SURVEYED	DATE
NOTE BOOK	PLOTTED	BY
NO.	TEMPLATE	
	AREAS CHECKED	
	AREAS CHECKED	

ORIGINAL SURVEY	SURVEYED	DATE
NOTE BOOK	PLOTTED	BY
NO.	TEMPLATE	
	AREAS CHECKED	
	AREAS CHECKED	

FINAL SUBMITTAL
 MODEL: D:\final
 FILE NAME: p:\work\150\150_11\150_11.dwg



TYLIN INTERNATIONAL
 200 S. WACKER DR.
 SUITE 1400
 CHICAGO, IL 60606
 TEL: 312-777-2900

USER NAME = mgormely	DESIGNED - MPG	REVISED -
	DRAWN - MPG	REVISED -
PLOT SCALE = 20.00' / in.	CHECKED - DAI	REVISED -
PLOT DATE = 11/15/2018	DATE - 11/28/2018	REVISED -

STATE OF ILLINOIS
 DEPARTMENT OF TRANSPORTATION

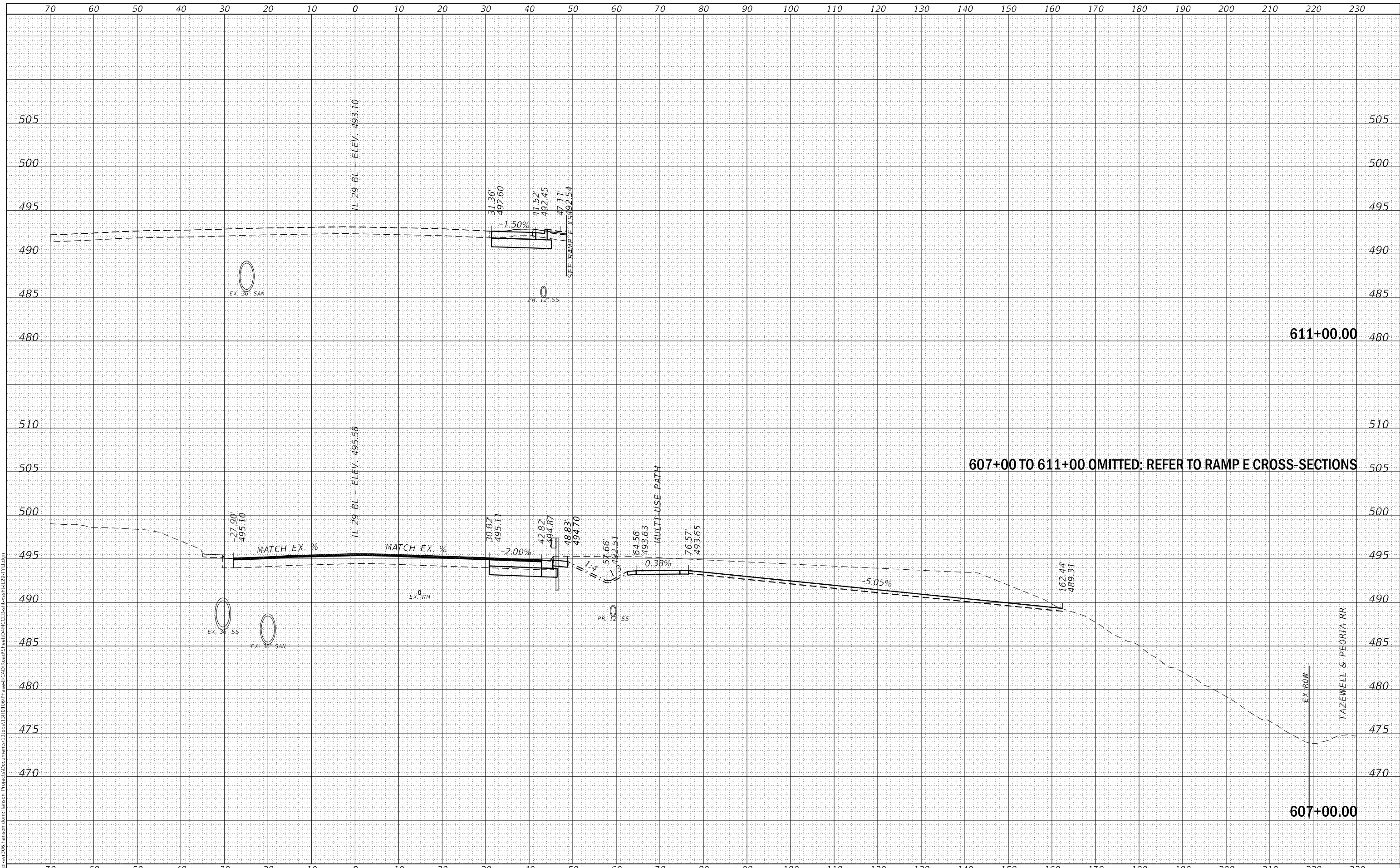
US 150 EASTBOUND MCLUGAGE BRIDGE PROJECT
 CROSS-SECTIONS: IL RTE 29
 SCALE: 1"=10'H,5'V SHEET 7 OF 13 SHEETS STA. 606+50.00 TO STA. 606+50.00

F.A.P. RTE.	SECTION	COUNTY	TOTAL SHEETS	SHEET NO.
317	[15B;((102-1),(14HB))BR]BR	PEORIA	1361	744
CONTRACT NO. 68B46				
ILLINOIS FED. AID PROJECT NHPP-YRP3(905)				

DATE	
BY	
SURVEYED	
PLOTTED	
TEMPLATE	
AREAS	
CHECKED	
NO.	
FINAL SURVEY	
NOTE BOOK	
NO.	

DATE	
BY	
SURVEYED	
PLOTTED	
TEMPLATE	
AREAS	
CHECKED	
NO.	
ORIGINAL SURVEY	
NOTE BOOK	
NO.	

MODEL: Default
 FILE NAME: p:\w\iss\sv\306_hanson.com\hanson.com\hanson Project\CD\Road\Sheet\DR\CLC\CLC\ss\cl29-111.dgn



FINAL SUBMITTAL

TYLIN INTERNATIONAL
 200 S. WACKER DR.
 SUITE 1400
 CHICAGO, IL 60606
 TEL: 312-777-2900

USER NAME	= mgormely
PLOT SCALE	= 20.00' / in.
PLOT DATE	= 11/15/2018

DESIGNED	- MPG
DRAWN	- MPG
CHECKED	- DAI
DATE	- 11/28/2018

REVISED	-
REVISED	-
REVISED	-
REVISED	-

STATE OF ILLINOIS
 DEPARTMENT OF TRANSPORTATION

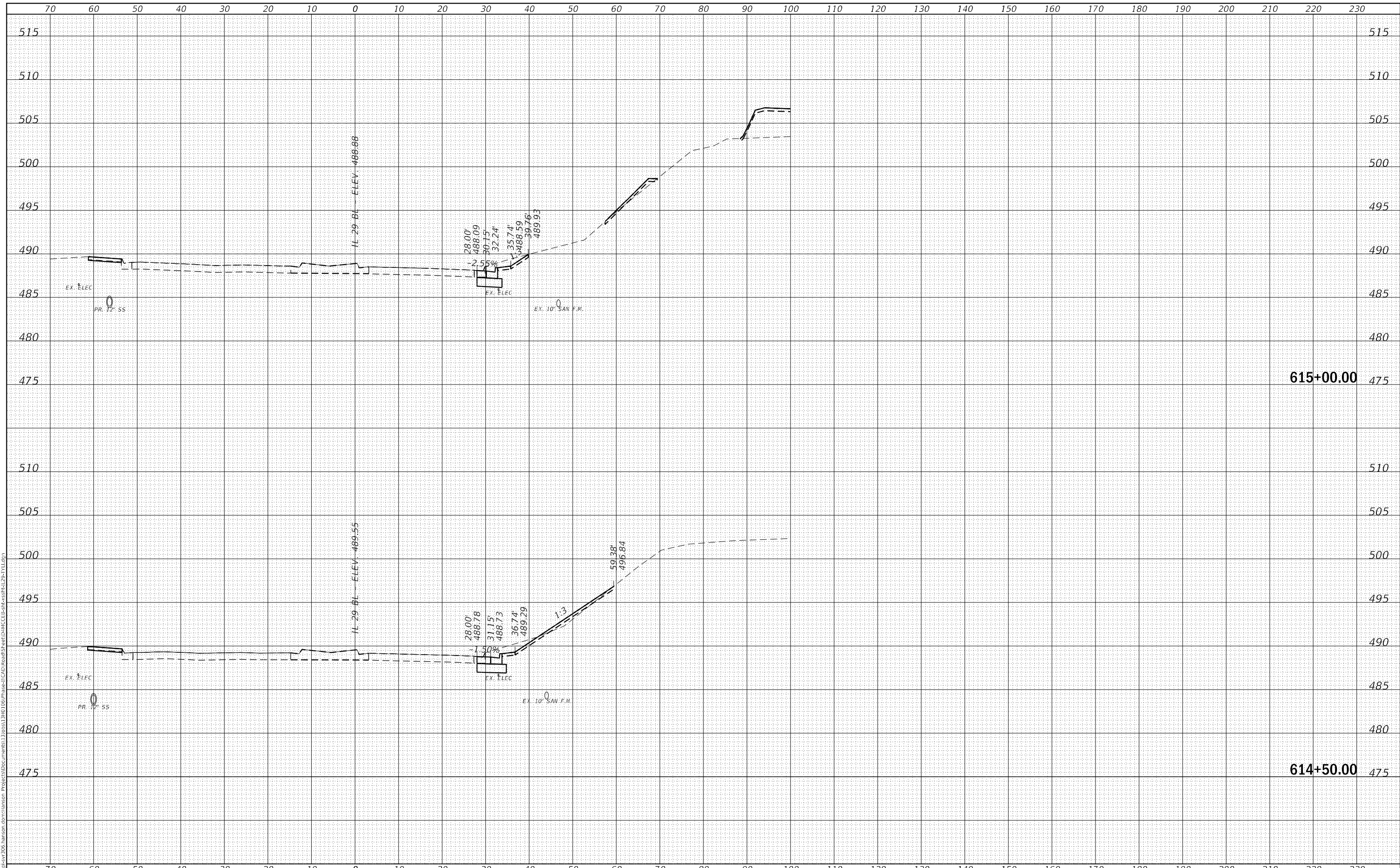
US 150 EASTBOUND MCCLUGAGE BRIDGE PROJECT
 CROSS-SECTIONS: IL RTE 29
 SCALE: 1"=10'H,5'V SHEET 8 OF 13 SHEETS STA. 607+00.00 TO STA. 611+00.00

F.A.P. RTE.	SECTION	COUNTY	TOTAL SHEETS	SHEET NO.
317	[15B;((102-1),(14HB))BR]BR	PEORIA	1361	745
			CONTRACT NO. 68B46	
			ILLINOIS FED. AID PROJECT NHPP-YRP3(905)	

DATE	
BY	
SURVEYED	
PLOTTED	
TEMPLATE	
AREAS	
CHECKED	
FINAL SURVEY	
NOTE BOOK	
NO.	

DATE	
BY	
SURVEYED	
PLOTTED	
TEMPLATE	
AREAS	
CHECKED	
ORIGINAL SURVEY	
NOTE BOOK	
NO.	

FINAL SUBMITTAL
 MODEL: Default
 FILE NAME: p:\work\155\155_206_hanson.com\hanson.com\mchanson Project\CAD\Drawings\Sheet\481\CEB\Final\129-111.dwg



TYLIN INTERNATIONAL
 200 S. WACKER DR.
 SUITE 1400
 CHICAGO, IL 60606
 TEL: 312-777-2900

USER NAME	= mgormely
DESIGNED	- MPG
DRAWN	- MPG
CHECKED	- DAI
DATE	- 11/28/2018
REVISIONS	
REVISED	-
REVISED	-
REVISED	-
REVISED	-

STATE OF ILLINOIS
DEPARTMENT OF TRANSPORTATION

US 150 EASTBOUND MCLUGAGE BRIDGE PROJECT
CROSS-SECTIONS: IL RTE 29

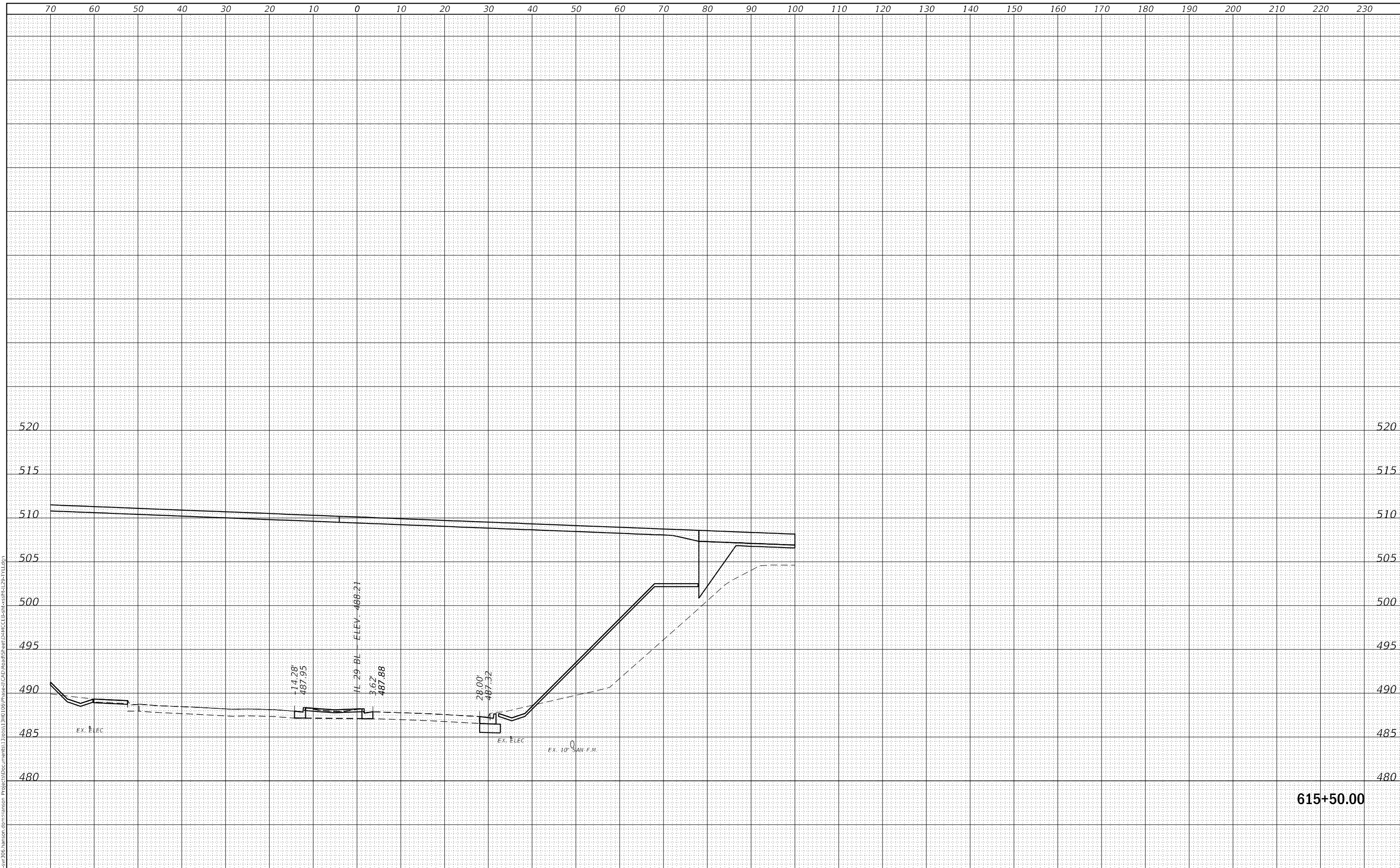
SCALE: 1"=10'H,5'V SHEET 12 OF 13 SHEETS STA. 614+50.00 TO STA. 615+00.00

F.A.P. RTE.	SECTION	COUNTY	TOTAL SHEETS	SHEET NO.
317	[15B;((102-1),(14HB))BR]BR	PEORIA	1361	749
CONTRACT NO.			68B46	

ILLINOIS FED. AID PROJECT NHPP-VRP3(905)

FINAL SURVEY	SURVEYED	DATE
NOTE BOOK	PLOTTED	BY
NO.	TEMPLATE	
	AREAS CHECKED	
	AREAS CHECKED	

ORIGINAL SURVEY	SURVEYED	DATE
NOTE BOOK	PLOTTED	BY
NO.	TEMPLATE	
	AREAS CHECKED	
	AREAS CHECKED	



615+50.00

FINAL SUBMITTAL

TYLIN INTERNATIONAL
 200 S. WACKER DR.
 SUITE 1400
 CHICAGO, IL 60606
 TEL: 312-777-2900

USER NAME = mgormely
 PLOT SCALE = 20.00' / in.
 PLOT DATE = 11/15/2018

DESIGNED - MPG
 DRAWN - MPG
 CHECKED - DAI
 DATE - 11/28/2018

REVISED -
 REVISED -
 REVISED -
 REVISED -

STATE OF ILLINOIS
 DEPARTMENT OF TRANSPORTATION

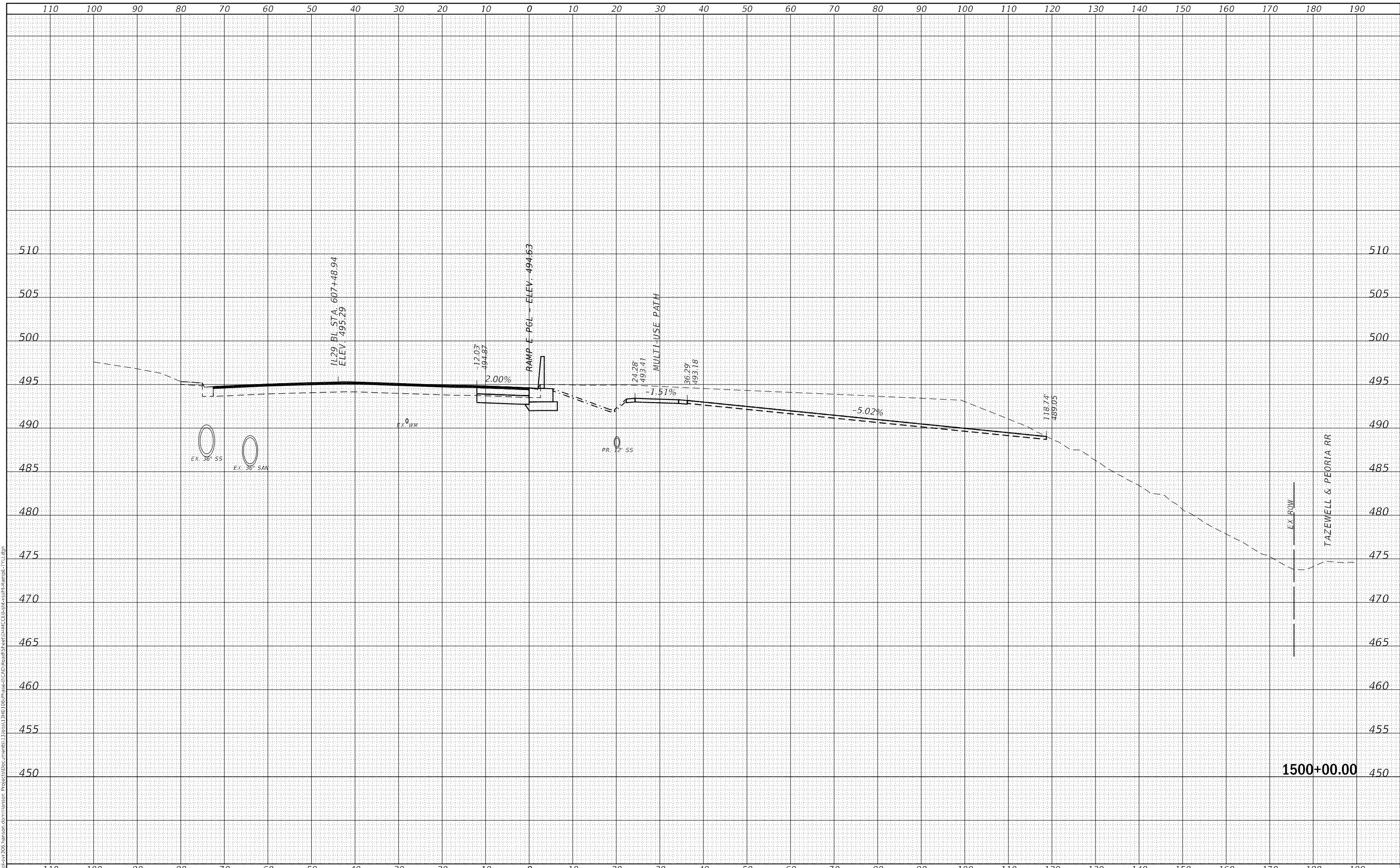
US 150 EASTBOUND MCCLUGAGE BRIDGE PROJECT
 CROSS-SECTIONS: IL RTE 29
 SCALE: 1"=10'H,5'V SHEET 13 OF 13 SHEETS STA. 615+50.00 TO STA. 615+50.00

F.A.P. RTE.	SECTION	COUNTY	TOTAL SHEETS	SHEET NO.
317	[15B;((102-1),(14HB))BR]BR	PEORIA	1361	750
			CONTRACT NO. 68B46	
		ILLINOIS	FED. AID PROJECT	NHPP-YRP3(905)

FINAL SURVEY	SURVEYED	BY	DATE
NOTE BOOK	PLOTTED		
NO.	TEMPLATE		
	AREAS CHECKED		
	AREAS CHECKED		

ORIGINAL SURVEY	SURVEYED	BY	DATE
NOTE BOOK	PLOTTED		
NO.	TEMPLATE		
	AREAS CHECKED		
	AREAS CHECKED		

MODEL: D:\milit\final\206_hanson\com\hanson\Project\Drawings\317\317\317.dwg
 PROJECT: 150E ELEVATION
 SHEET: 1361



1500+00.00

FINAL SUBMITTAL

TYLIN INTERNATIONAL
 200 S. WACKER DR.
 SUITE 1400
 CHICAGO, IL 60606
 TEL: 312-777-2900

USER NAME	= mgormely
PLOT SCALE	= 20.00' / in.
PLOT DATE	= 11/15/2018

DESIGNED	- MPG
DRAWN	- MPG
CHECKED	- DAI
DATE	- 11/28/2018

REVISED	-
REVISED	-
REVISED	-
REVISED	-

STATE OF ILLINOIS
 DEPARTMENT OF TRANSPORTATION

US 150 EASTBOUND MCLUGAGE BRIDGE PROJECT
 CROSS-SECTIONS: RAMP E
 SCALE: 1"=10'H,5"V SHEET 1 OF 28 SHEETS STA. 1500+00.00 TO STA. 1500+00.00

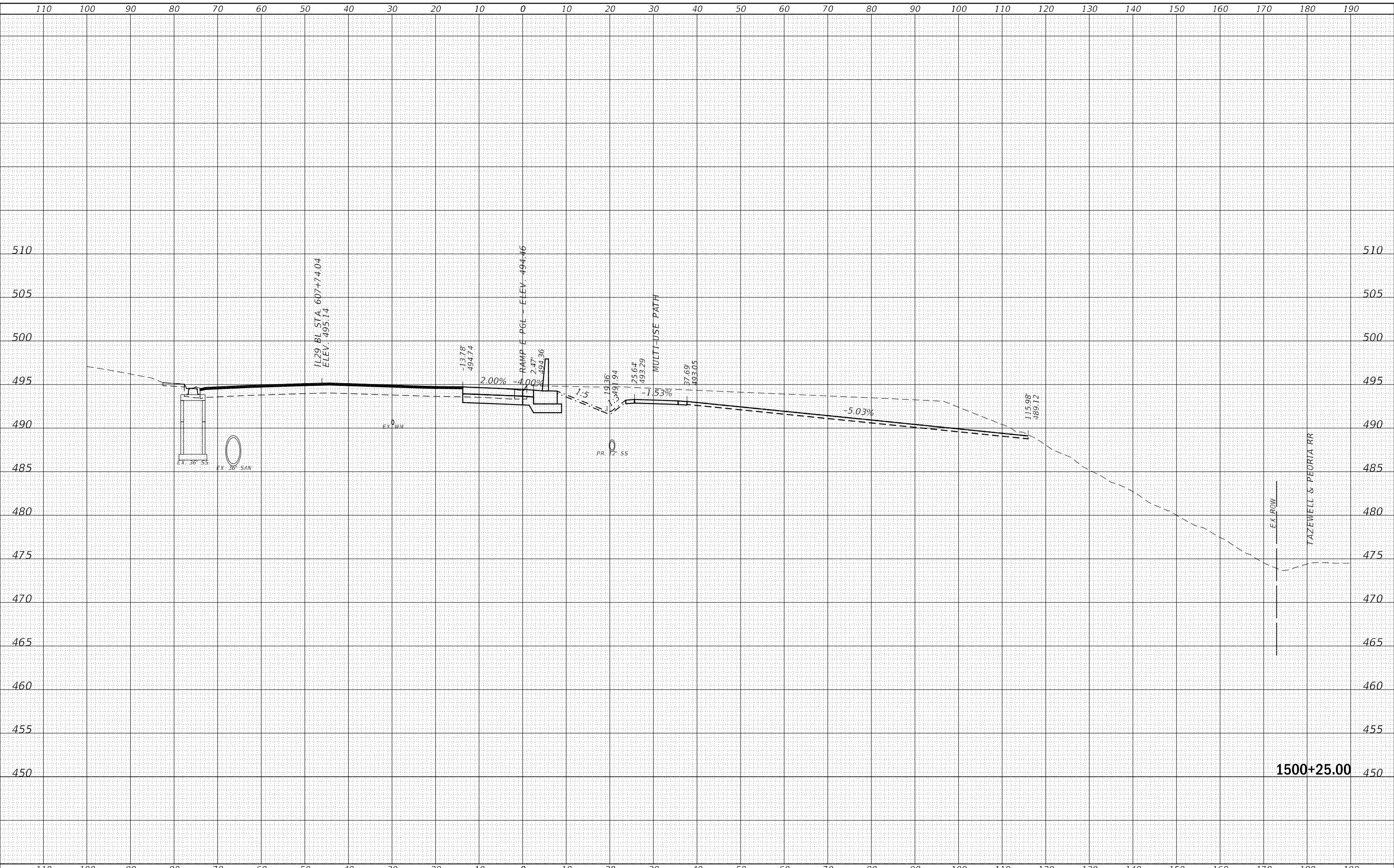
F.A.P. RTE.	SECTION	COUNTY	TOTAL SHEETS	SHEET NO.
317	[15B;((102-1),(14HB))BR]BR	PEORIA	1361	751
		CONTRACT NO. 68B46		
	ILLINOIS	FED. AID PROJECT		NHPP-YRP3(905)

FINAL SUBMITTAL

ORIGINAL SURVEY	SURVEYED	DATE
NOTE BOOK	PLOTTED	
NO.	AREAS	
	CHECKED	

FINAL SURVEY	SURVEYED	DATE
NOTE BOOK	PLOTTED	
NO.	AREAS	
	CHECKED	

MODEL: Definit
FILE NAME: j:\wisv\1306_hanson.com\hanson.com\hanson.com\hanson\Projects\Documents\1306\1306\Phase3\CAD\Road\Sheet\DWG\CrossSec\RampE.rvt
PROJECT: ILLINOIS STATE DEPARTMENT OF TRANSPORTATION - US 150 EASTBOUND BRIDGE



TYLIN INTERNATIONAL
200 S. WACKER DR.
SUITE 1400
CHICAGO, IL 60606
TEL: 312-777-2900

USER NAME	= mgormely
PLOT SCALE	= 20.00' / in.
PLOT DATE	= 11/15/2018

DESIGNED	- MPG
DRAWN	- MPG
CHECKED	- DAI
DATE	- 11/28/2018

REVISED	-
REVISED	-
REVISED	-
REVISED	-

STATE OF ILLINOIS
DEPARTMENT OF TRANSPORTATION

US 150 EASTBOUND MCCLUGAGE BRIDGE PROJECT
CROSS-SECTIONS: RAMP E

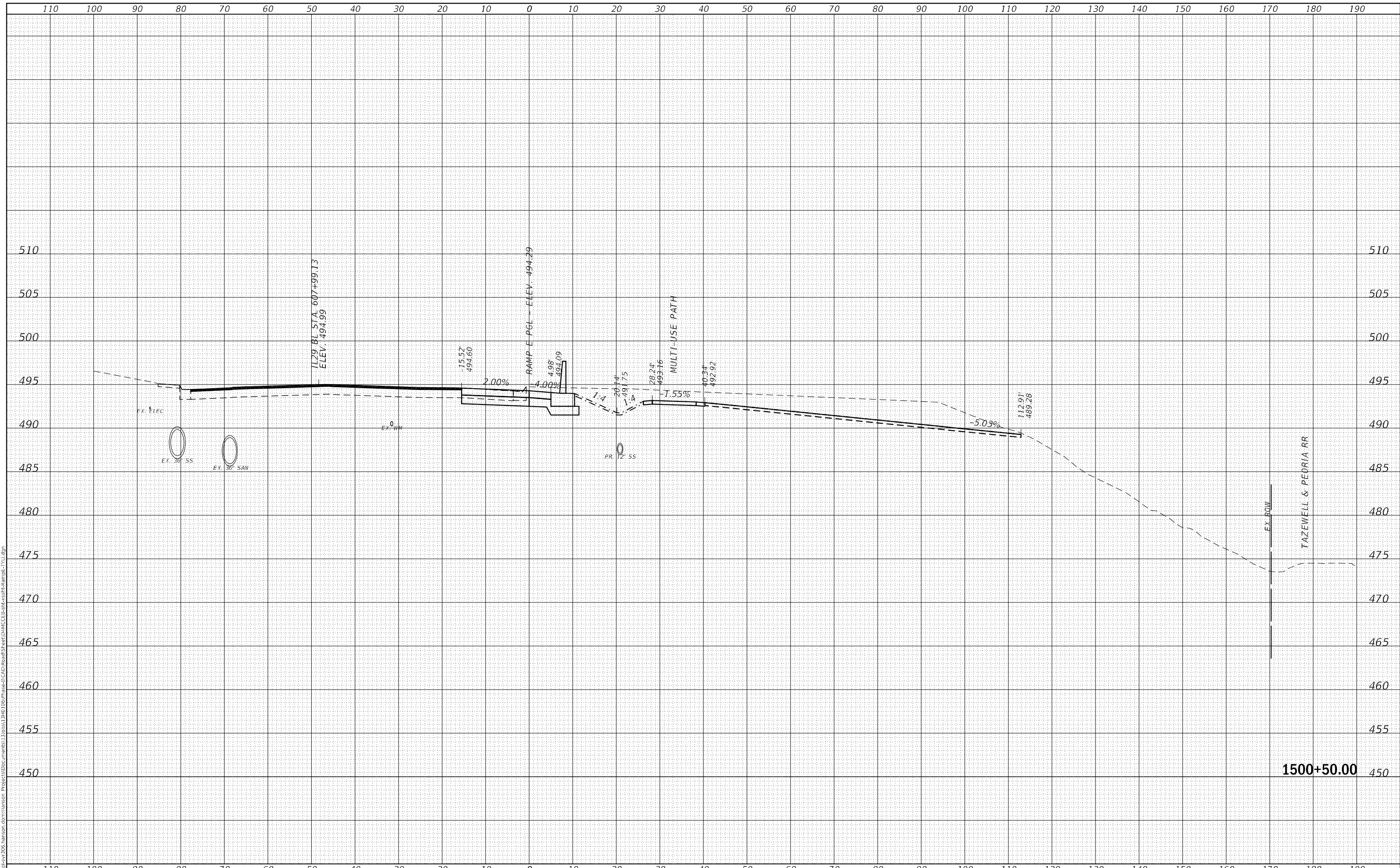
SCALE: 1"=10'H.5'V SHEET 2 OF 28 SHEETS STA. 1500+25.00 TO STA. 1500+25.00

F.A.P. RTE.	SECTION	COUNTY	TOTAL SHEETS	SHEET NO.
317	[15B:((102-1),(14HB))BR]BR	PEORIA	1361	752
CONTRACT NO. 68B46				
ILLINOIS		FED. AID PROJECT NHPP-YRP3(905)		

FINAL SURVEY NO.	SURVEYED PLOTTED AREAS CHECKED	BY	DATE

ORIGINAL SURVEY NO.	SURVEYED PLOTTED AREAS CHECKED	BY	DATE

MODEL: Definit
 FILE NAME: p:\wis\sv\306_hanson.com\hanson.com\hanson\Projects\Documents\13080313\RD\08\Phase-0\CAD\Road\Sheet\DWG\Cross\150E\150E-Ramp-E-Ramp-1.dgn



FINAL SUBMITTAL

TYLIN INTERNATIONAL
 200 S. WACKER DR.
 SUITE 1400
 CHICAGO, IL 60606
 TEL: 312-777-2900

USER NAME = mgormely
PLOT SCALE = 20.00' / in.
PLOT DATE = 11/15/2018

DESIGNED - MPG
DRAWN - MPG
CHECKED - DAI
DATE - 11/28/2018

REVISED -
REVISED -
REVISED -
REVISED -

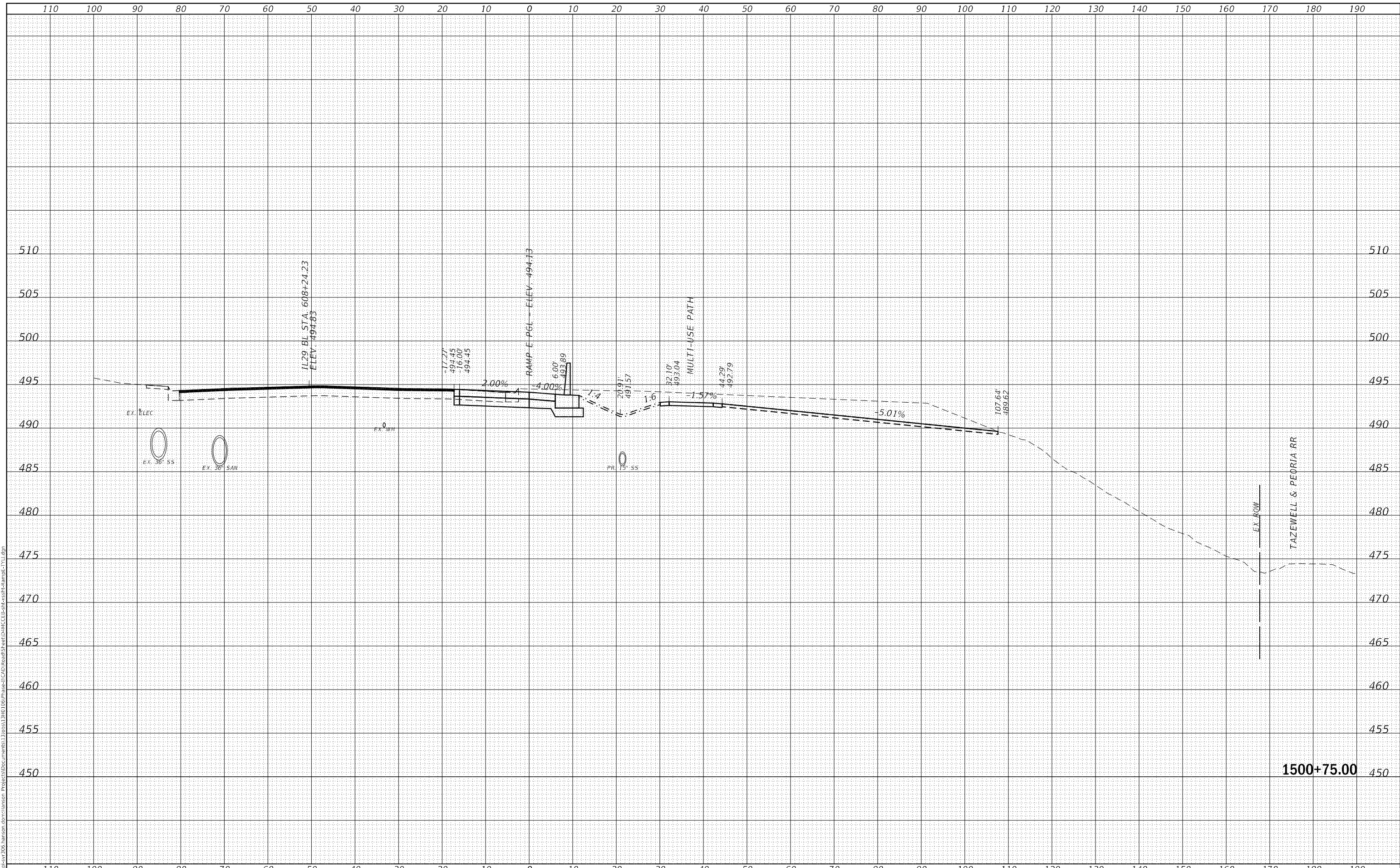
STATE OF ILLINOIS
 DEPARTMENT OF TRANSPORTATION

US 150 EASTBOUND MCCLUGAGE BRIDGE PROJECT
 CROSS-SECTIONS: RAMP E
 SCALE: 1"=10'H,5"V SHEET 3 OF 28 SHEETS STA. 1500+50.00 TO STA. 1500+50.00

F.A.P. RTE.	SECTION	COUNTY	TOTAL SHEETS	SHEET NO.
317	[15B;((102-1),(14HB))BR]BR	PEORIA	1361	753
			CONTRACT NO. 68B46	
ILLINOIS		FED. AID PROJECT	NHPP-YRP3(905)	

FINAL SURVEY NO.	SURVEYED AREAS CHECKED
PLOTTED TEMPLATE	PLOTTED AREAS CHECKED
DATE	
BY	

ORIGINAL SURVEY NO.	SURVEYED AREAS CHECKED
NOTE BOOK	PLOTTED AREAS CHECKED
DATE	
BY	



FINAL SUBMITTAL

MODEL: D:\mfr\111515\111515.dwg
 FILE NAME: D:\mfr\111515\111515.dwg
 PROJECT: US150EASTBOUND\111515\111515.dwg
 PROJECT: US150EASTBOUND\111515\111515.dwg

TYLIN INTERNATIONAL
 200 S. WACKER DR.
 SUITE 1400
 CHICAGO, IL 60606
 TEL: 312-777-2900

USER NAME = mgormely	DESIGNED - MPG	REVISD -
	DRAWN - MPG	REVISD -
PLOT SCALE = 20.00' / in.	CHECKED - DAI	REVISD -
PLOT DATE = 11/15/2018	DATE - 11/28/2018	REVISD -

STATE OF ILLINOIS
 DEPARTMENT OF TRANSPORTATION

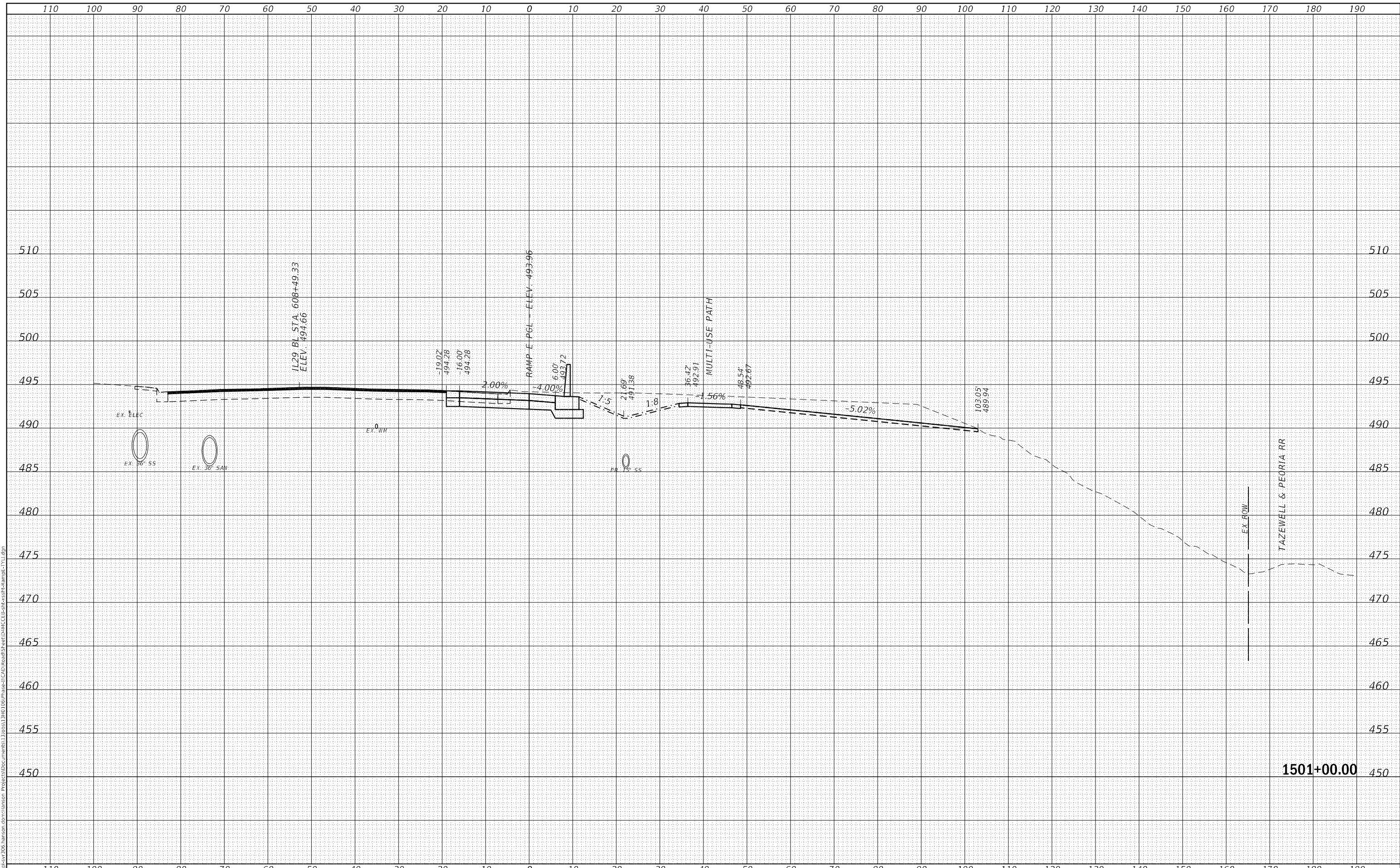
US 150 EASTBOUND McCLUGAGE BRIDGE PROJECT
 CROSS-SECTIONS: RAMP E
 SCALE: 1"=10'H,5"V SHEET 4 OF 28 SHEETS STA. 1500+75.00 TO STA. 1500+75.00

F.A.P. RTE.	SECTION	COUNTY	TOTAL SHEETS	SHEET NO.
317	[15B;((102-1),(14HB))BR]BR	PEORIA	1361	754
CONTRACT NO. 68B46				
ILLINOIS		FED. AID PROJECT	NHPP-YRP3(905)	

FINAL SURVEY NO.	SURVEYED	DATE
NOTE BOOK	PLOTTED	
AREAS CHECKED	TEMPLATE	
AREAS CHECKED	AREAS	

ORIGINAL SURVEY NO.	SURVEYED	DATE
NOTE BOOK	PLOTTED	
AREAS CHECKED	TEMPLATE	
AREAS CHECKED	AREAS	

FINAL SUBMITTAL
 MODEL: Definit
 FILE NAME: p:\wis\sv\306_hanson.com\hanson.com\hanson Project\CD\Road\Sheet\DWG\Cross\SS\T-ramp-E-1.dgn



TYLIN INTERNATIONAL
 200 S. WACKER DR.
 SUITE 1400
 CHICAGO, IL 60606
 TEL: 312-777-2900

USER NAME = mgormely
PLOT SCALE = 20.00' / in.
PLOT DATE = 11/15/2018

DESIGNED - MPG	REvised -
DRAWN - MPG	REvised -
CHECKED - DAI	REvised -
DATE - 11/28/2018	REvised -

STATE OF ILLINOIS
 DEPARTMENT OF TRANSPORTATION

US 150 EASTBOUND McCLUGAGE BRIDGE PROJECT
 CROSS-SECTIONS: RAMP E
 SCALE: 1"=10'H,5"V SHEET 5 OF 28 SHEETS STA. 1501+00.00 TO STA. 1501+00.00

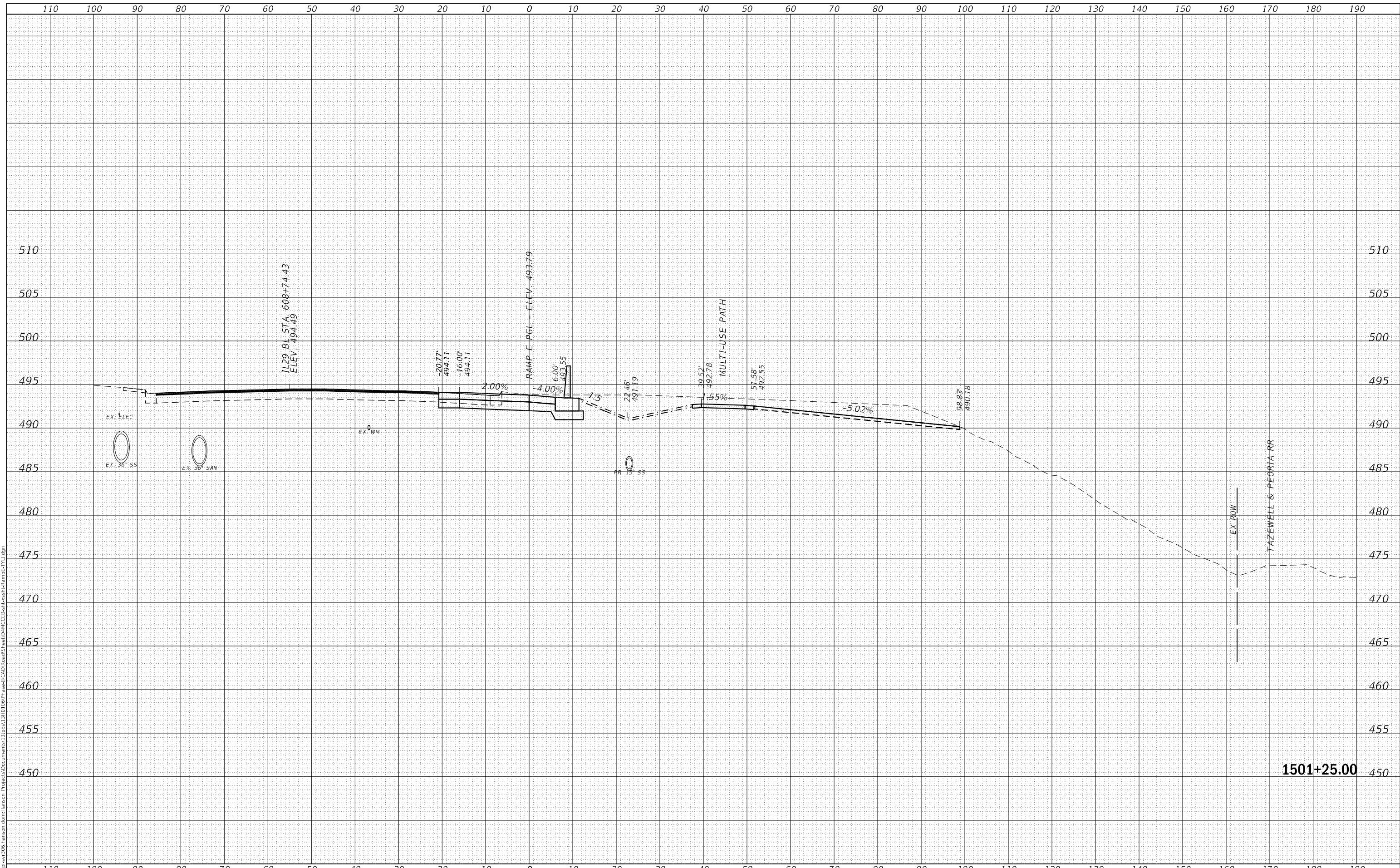
F.A.P. RTE.	SECTION	COUNTY	TOTAL SHEETS	SHEET NO.
317	[15B;((102-1),(14HB))BR]BR	PEORIA	1361	755
CONTRACT NO. 68B46			ILLINOIS FED. AID PROJECT NHPP-YRP3(905)	

1501+00.00

FINAL SURVEY NO.	SURVEYED	DATE
NOTE BOOK NO.	PLOTTED	
	TEMPLATE AREAS CHECKED	

ORIGINAL SURVEY NO.	SURVEYED	DATE
	PLOTTED	
	TEMPLATE AREAS CHECKED	

MODEL: Definit
 FILE NAME: p:\wis\sv\306_hanson.com\hanson.com\hanson\Project\CD\Drawings\Sheet\DWG\CrossSection\151E-RampE.dgn



FINAL SUBMITTAL

TYLIN INTERNATIONAL
 200 S. WACKER DR.
 SUITE 1400
 CHICAGO, IL 60606
 TEL: 312-777-2900

USER NAME	= mgormely
PLOT SCALE	= 20.00' / in.
PLOT DATE	= 11/15/2018

DESIGNED	- MPG
DRAWN	- MPG
CHECKED	- DAI
DATE	- 11/28/2018

REVISED	-
REVISED	-
REVISED	-
REVISED	-

STATE OF ILLINOIS
 DEPARTMENT OF TRANSPORTATION

US 150 EASTBOUND MCCLUGAGE BRIDGE PROJECT
 CROSS-SECTIONS: RAMP E

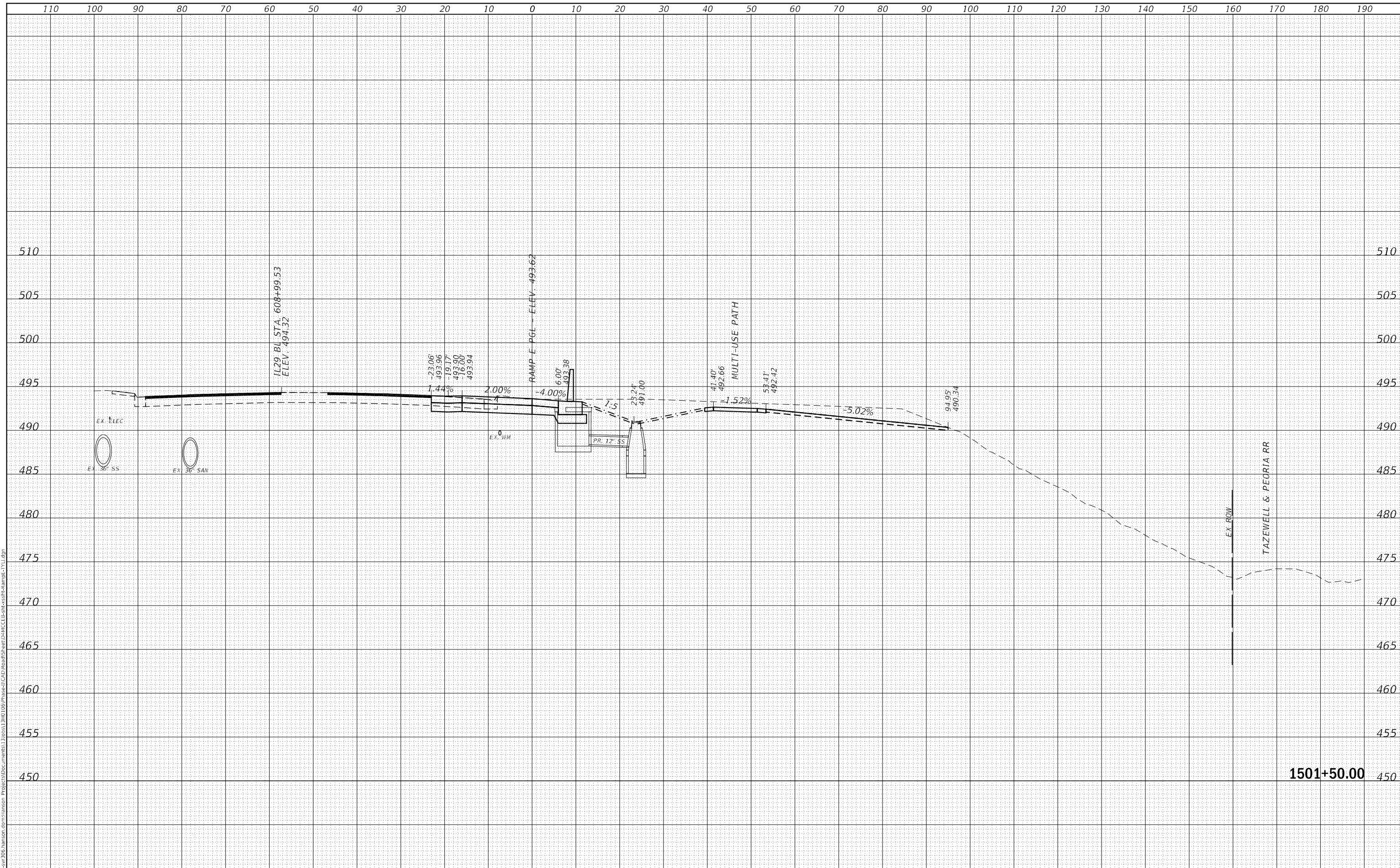
SCALE: 1"=10'H.5'V SHEET 6 OF 28 SHEETS STA. 1501+25.00 TO STA. 1501+25.00

F.A.P. RTE.	SECTION	COUNTY	TOTAL SHEETS	SHEET NO.
317	[15B;((102-1),(14HB))BR]BR	PEORIA	1361	756
CONTRACT NO. 68B46				
ILLINOIS		FED. AID PROJECT	NHPP-YRP3(905)	

1501+25.00

FINAL SURVEY NO.	SURVEYED AREAS CHECKED
NOTE BOOK NO.	PLOTTED AREAS CHECKED
DATE	BY

ORIGINAL SURVEY NO.	SURVEYED AREAS CHECKED
NOTE BOOK NO.	PLOTTED AREAS CHECKED
DATE	BY



1501+50.00

FINAL SUBMITTAL

TYLIN INTERNATIONAL
 200 S. WACKER DR.
 SUITE 1400
 CHICAGO, IL 60606
 TEL: 312-777-2900

USER NAME = mgormely
PLOT SCALE = 20.00' / in.
PLOT DATE = 11/15/2018

DESIGNED - MPG	REVISIED -
DRAWN - MPG	REVISIED -
CHECKED - DAI	REVISIED -
DATE - 11/28/2018	REVISIED -

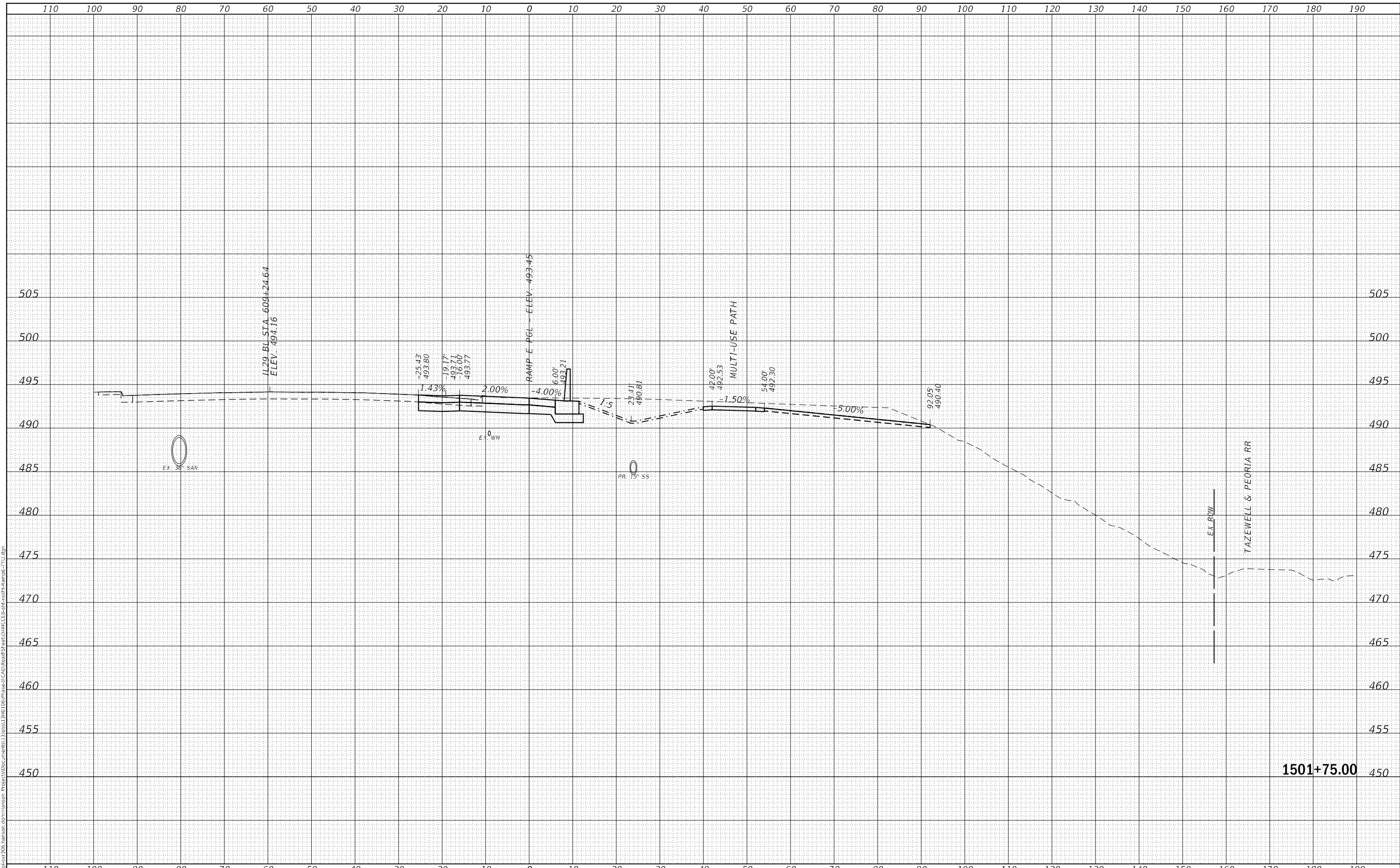
STATE OF ILLINOIS
 DEPARTMENT OF TRANSPORTATION

US 150 EASTBOUND MCCLUGAGE BRIDGE PROJECT
 CROSS-SECTIONS: RAMP E
 SCALE: 1"=10'H,5'V SHEET 7 OF 28 SHEETS STA. 1501+50.00 TO STA. 1501+50.00

F.A.P. RTE.	SECTION	COUNTY	TOTAL SHEETS	SHEET NO.
317	[15B;((102-1),(14HB))BR]BR	PEORIA	1361	757
CONTRACT NO. 68B46			ILLINOIS FED. AID PROJECT NHPP-YRP3(905)	

FINAL SURVEY NO.	SURVEYED AREAS CHECKED
NOTE BOOK NO.	PLOTTED AREAS CHECKED
BY	DATE

ORIGINAL SURVEY NO.	SURVEYED AREAS CHECKED
NOTE BOOK NO.	PLOTTED AREAS CHECKED
BY	DATE



FINAL SUBMITTAL

MODEL: Default
 FILE NAME: p:\w\iss\sv\306_hanson.com\hanson.com\hanson Project\CD\Road\Sheet\DWG\Cross\151+75.00-Ramp-E.dgn

TYLIN INTERNATIONAL
 200 S. WACKER DR.
 SUITE 1400
 CHICAGO, IL 60606
 TEL: 312-777-2900

USER NAME = mgormely
PLOT SCALE = 20.00' / in.
PLOT DATE = 11/15/2018

DESIGNED - MPG
DRAWN - MPG
CHECKED - DAI
DATE - 11/28/2018

REVISED -
REVISED -
REVISED -
REVISED -

STATE OF ILLINOIS
 DEPARTMENT OF TRANSPORTATION

US 150 EASTBOUND MCLUGAGE BRIDGE PROJECT
 CROSS-SECTIONS: RAMP E
 SCALE: 1"=10'H,5"V SHEET 8 OF 28 SHEETS STA. 1501+75.00 TO STA. 1501+75.00

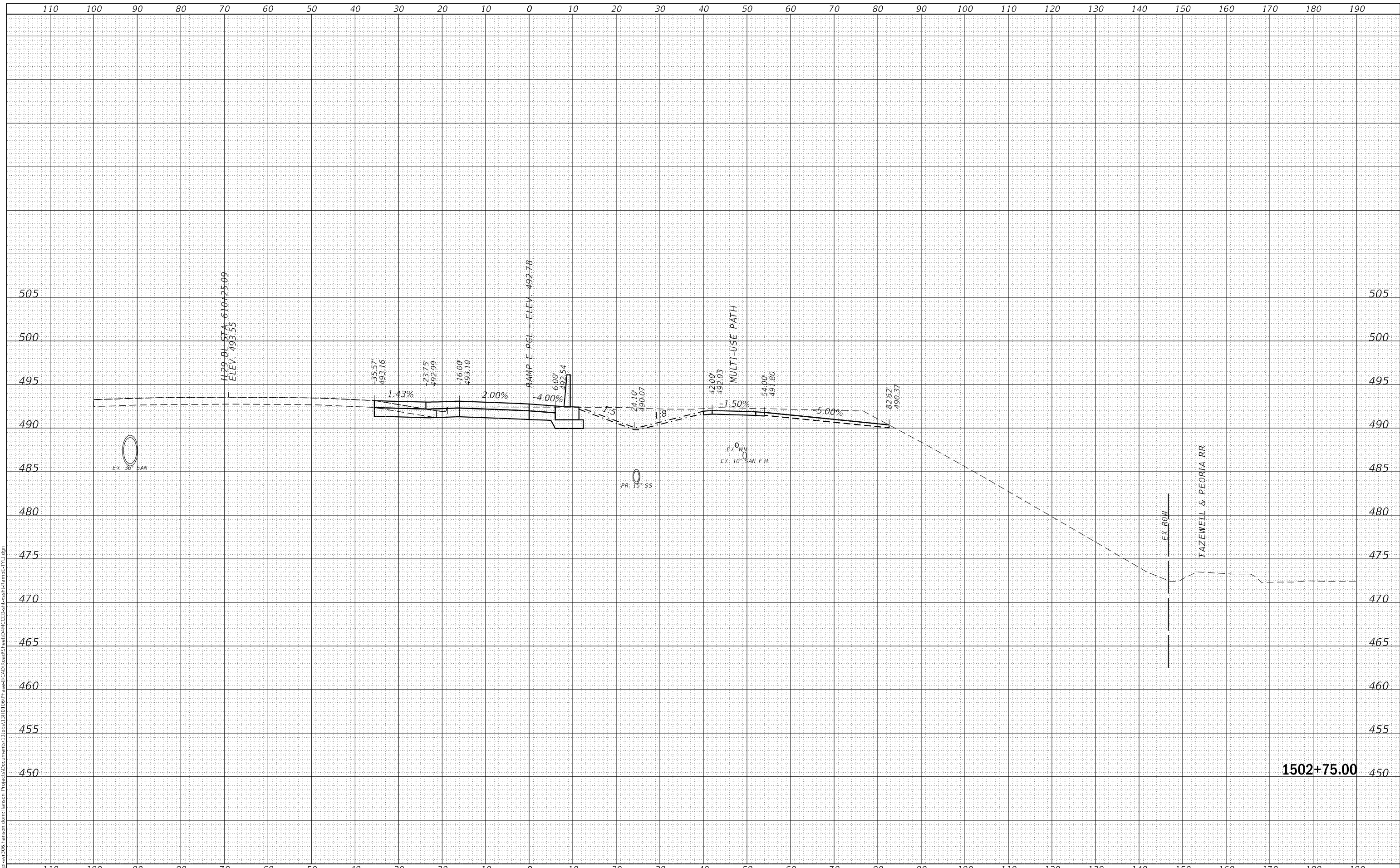
F.A.P. RTE.	SECTION	COUNTY	TOTAL SHEETS	SHEET NO.
317	[15B;((102-1),(14HB))BR]BR	PEORIA	1361	758
CONTRACT NO. 68B46				
ILLINOIS		FED. AID PROJECT	NHPP-YR3(905)	

1501+75.00

FINAL SURVEY NO.	SURVEYED AREAS CHECKED
DATE	
BY	
PLOTTED	
TEMPLATE	
NOTE BOOK	
AREAS CHECKED	

ORIGINAL SURVEY NO.	SURVEYED AREAS CHECKED
DATE	
BY	
PLOTTED	
TEMPLATE	
NOTE BOOK	
AREAS CHECKED	

MODEL: D:\inf\...
 FILE NAME: p:\work\...
 PROJECT: US150EASTBOUND



FINAL SUBMITTAL

TYLIN INTERNATIONAL
 200 S. WACKER DR.
 SUITE 1400
 CHICAGO, IL 60606
 TEL: 312-777-2900

USER NAME = mgormely
 PLOT SCALE = 20.00' / in.
 PLOT DATE = 11/15/2018

DESIGNED - MPG
 DRAWN - MPG
 CHECKED - DAI
 DATE - 11/28/2018

REVISED -
 REVISED -
 REVISED -
 REVISED -

STATE OF ILLINOIS
 DEPARTMENT OF TRANSPORTATION

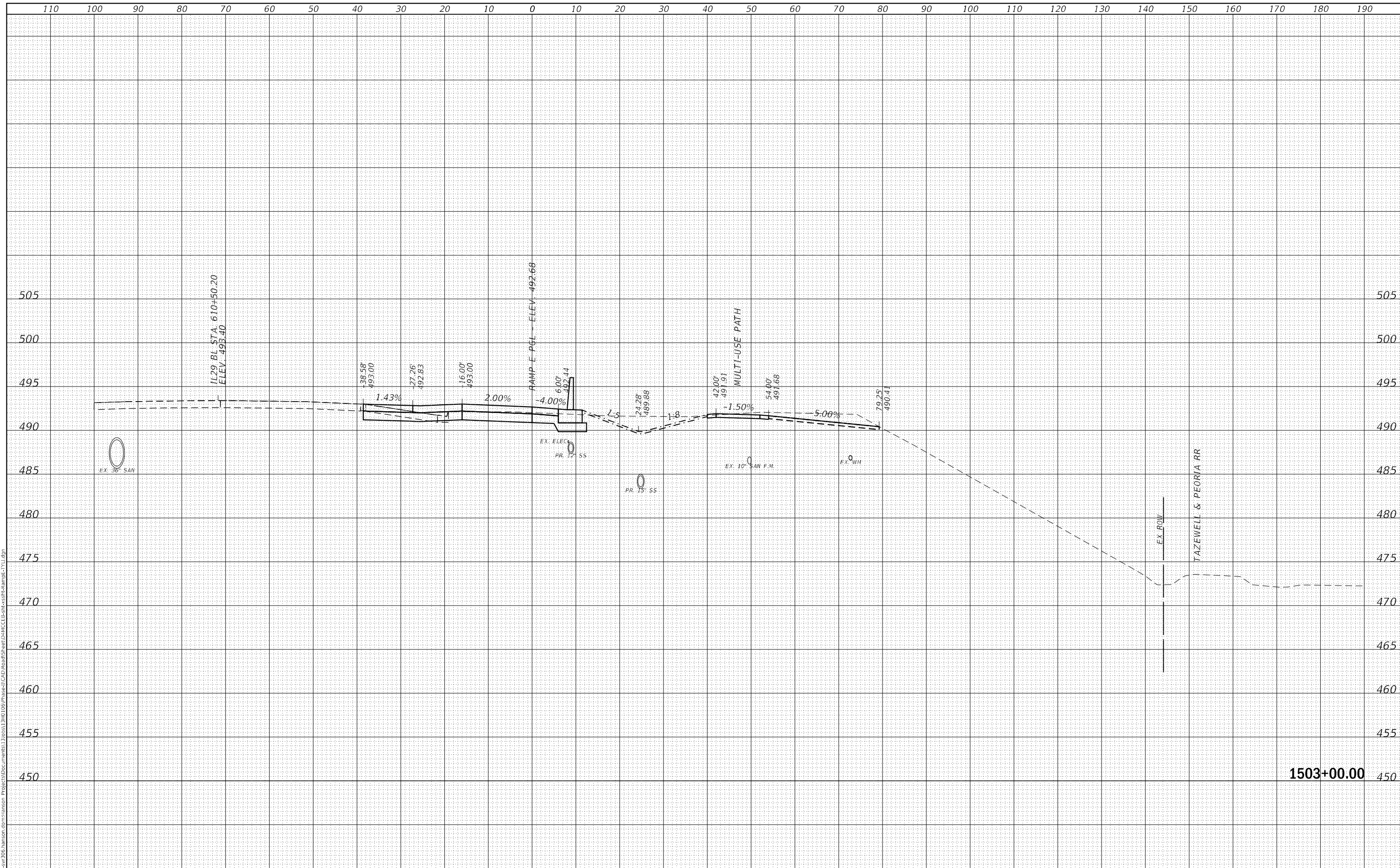
US 150 EASTBOUND MCCLUGAGE BRIDGE PROJECT
 CROSS-SECTIONS: RAMP E
 SCALE: 1"=10'H,5"V SHEET 12 OF 28 SHEETS STA. 1502+75.00 TO STA. 1502+75.00

F.A.P. RTE.	SECTION	COUNTY	TOTAL SHEETS	SHEET NO.
317	[15B:((102-1),(14HB))BR]BR	PEORIA	1361	762
			CONTRACT NO. 68B46	
		ILLINOIS	FED. AID PROJECT	NHPP-YRP3(905)

FINAL SURVEY NO.	SURVEYED AREAS CHECKED
PLOTTED TEMPLATE	PLOTTED AREAS CHECKED
NOTE BOOK	NOTE BOOK
DATE	DATE

ORIGINAL SURVEY NO.	SURVEYED AREAS CHECKED
PLOTTED TEMPLATE	PLOTTED AREAS CHECKED
NOTE BOOK	NOTE BOOK
DATE	DATE

FINAL SUBMITTAL
 MODEL: Default
 FILE NAME: p:\work\1503\1503-00\1503-00.dgn



1503+00.00

TYLIN INTERNATIONAL
 200 S. WACKER DR.
 SUITE 1400
 CHICAGO, IL 60606
 TEL: 312-777-2900

USER NAME = mgormely	DESIGNED - MPG	REVISED -
	DRAWN - MPG	REVISED -
PLOT SCALE = 20.00' / in.	CHECKED - DAI	REVISED -
PLOT DATE = 11/15/2018	DATE - 11/28/2018	REVISED -

STATE OF ILLINOIS
 DEPARTMENT OF TRANSPORTATION

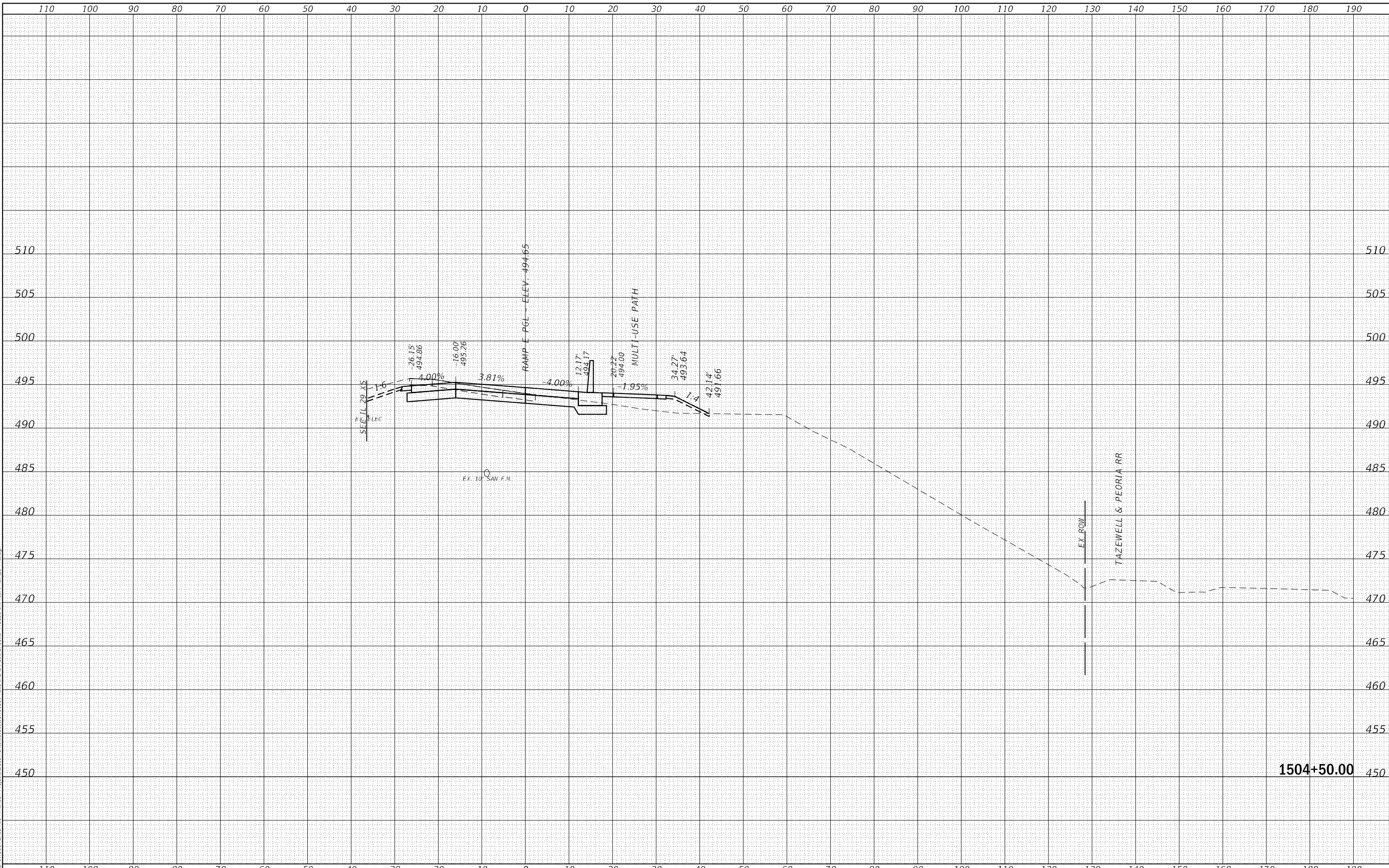
US 150 EASTBOUND MCLUGAGE BRIDGE PROJECT
 CROSS-SECTIONS: RAMP E
 SCALE: 1"=10'H,5"V SHEET 13 OF 28 SHEETS STA. 1503+00.00 TO STA. 1503+00.00

F.A.P. RTE.	SECTION	COUNTY	TOTAL SHEETS	SHEET NO.
317	[15B;((102-1),(14HB))BR]BR	PEORIA	1361	763
CONTRACT NO. 68B46				
ILLINOIS FED. AID PROJECT NHPP-YRP3(905)				

FINAL SURVEY NO.	SURVEYED PLOTTED AREAS CHECKED	BY	DATE

ORIGINAL SURVEY NO.	SURVEYED PLOTTED AREAS CHECKED	BY	DATE

MODEL: Definit
 FILE NAME: pxw\issvs\206.hanson.com\hanson.com\hanson\Projects\Documents\1309813\RD\08\Phase-0\CAD\Road\Sheet\DWG\Cross\1504ElevCross-RampE-1.dgn



FINAL SUBMITTAL

TYLIN INTERNATIONAL
 200 S. WACKER DR.
 SUITE 1400
 CHICAGO, IL 60606
 TEL: 312-777-2900

USER NAME = mgormely	DESIGNED - MPG	REVISIONS
PLOT SCALE = 20.00' / in.	DRAWN - MPG	REVISIONS
PLOT DATE = 11/15/2018	CHECKED - DAI	REVISIONS
	DATE - 11/28/2018	REVISIONS

STATE OF ILLINOIS
 DEPARTMENT OF TRANSPORTATION

US 150 EASTBOUND MCCLUGAGE BRIDGE PROJECT
 CROSS-SECTIONS: RAMP E

SCALE: 1"=10'H,5'V SHEET 19 OF 28 SHEETS STA. 1504+50.00 TO STA. 1504+50.00

F.A.P. RTE.	SECTION	COUNTY	TOTAL SHEETS	SHEET NO.
317	[15B;((102-1),(14HB))BR]BR	PEORIA	1361	769
CONTRACT NO. 68B46				
ILLINOIS		FED. AID PROJECT	NHPP-YRP3(905)	

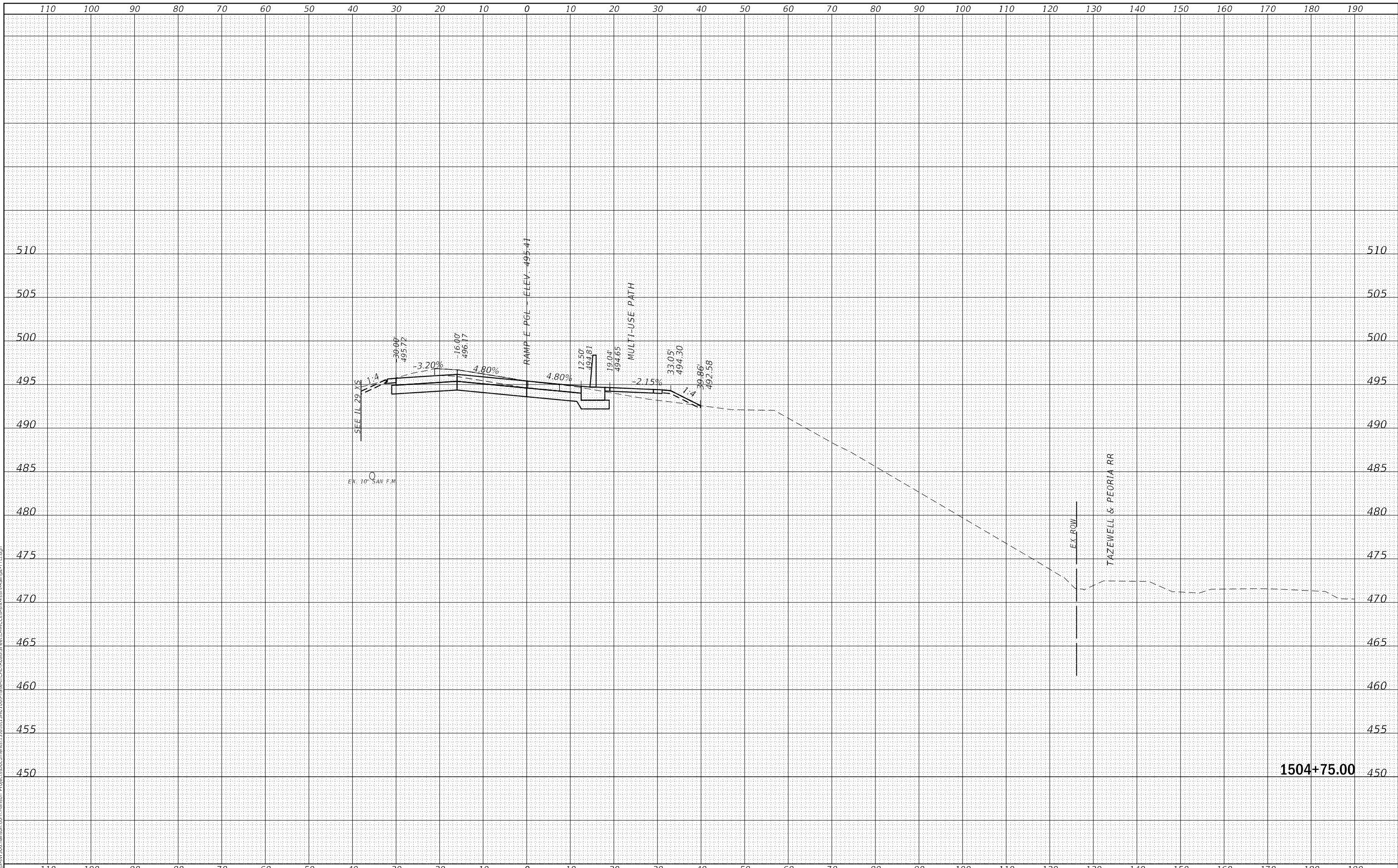
1504+50.00

FINAL SURVEY NO.	SURVEYED AREAS CHECKED
SURVEY NO.	PLOTTED AREAS CHECKED
DATE	

ORIGINAL SURVEY NO.	SURVEYED AREAS CHECKED
SURVEY NO.	PLOTTED AREAS CHECKED
DATE	

MODEL: Default
 FILE NAME: p:\wis\1504\1504_06\1504_06.dwg
 PROJECT: US 150 EASTBOUND MCLUGAGE BRIDGE PROJECT
 SHEET: RAMP E
 DATE: 11/15/2018

FINAL SUBMITTAL



TYLIN INTERNATIONAL
 200 S. WACKER DR.
 SUITE 1400
 CHICAGO, IL 60606
 TEL: 312-777-2900

USER NAME = mgormely
 DESIGNED - MPG
 DRAWN - MPG
 CHECKED - DAJ
 DATE - 11/28/2018

REVISIED -
 REVISIED -
 REVISIED -
 REVISIED -

STATE OF ILLINOIS
 DEPARTMENT OF TRANSPORTATION

US 150 EASTBOUND MCLUGAGE BRIDGE PROJECT
 CROSS-SECTIONS: RAMP E

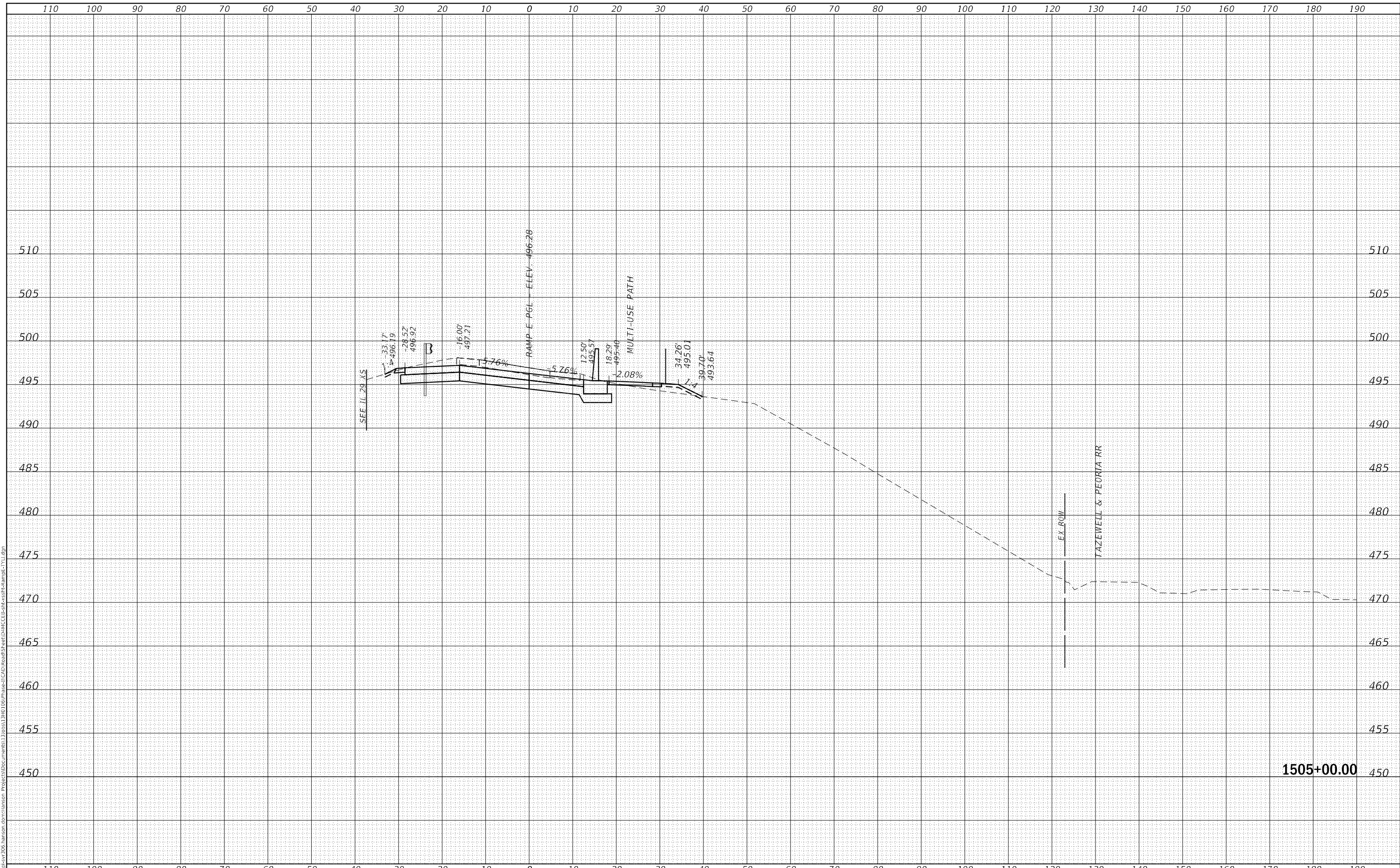
SCALE: 1"=10'H,5'V SHEET 20 OF 28 SHEETS STA. 1504+75.00 TO STA. 1504+75.00

F.A.P. RTE.	SECTION	COUNTY	TOTAL SHEETS	SHEET NO.
317	[15B;((102-1),(14HB))BR]BR	PEORIA	1361	770
CONTRACT NO. 68B46			ILLINOIS FED. AID PROJECT NHPP-YRP3(905)	

FINAL SURVEY NO.	SURVEYED AREAS CHECKED
DATE	
BY	
PLOTTED	
TEMPLATE	
NOTE BOOK	
AREAS CHECKED	

ORIGINAL SURVEY NO.	SURVEYED AREAS CHECKED
DATE	
BY	
PLOTTED	
TEMPLATE	
NOTE BOOK	
AREAS CHECKED	

MODEL: Definit
 FILE NAME: p:\wis\sv\306_hanson.com\hanson.com\hanson\Projects\Documents\1308313\RD\08\Phase-0\CAD\Road\Sheet\DWG\Cross\1505+00.00-Ramp-E.dgn



FINAL SUBMITTAL

TYLIN INTERNATIONAL
 200 S. WACKER DR.
 SUITE 1400
 CHICAGO, IL 60606
 TEL: 312-777-2900

USER NAME = mgormely
PLOT SCALE = 20.00' / in.
PLOT DATE = 11/15/2018

DESIGNED - MPG	REVISD -
DRAWN - MPG	REVISD -
CHECKED - DAJ	REVISD -
DATE - 11/28/2018	REVISD -

STATE OF ILLINOIS
 DEPARTMENT OF TRANSPORTATION

US 150 EASTBOUND MCCLUGAGE BRIDGE PROJECT
 CROSS-SECTIONS: RAMP E

SCALE: 1"=10'H,5'V SHEET 21 OF 28 SHEETS STA. 1505+00.00 TO STA. 1505+00.00

F.A.P. RTE.	SECTION	COUNTY	TOTAL SHEETS	SHEET NO.
317	[15B;((102-1),(14HB))BR]BR	PEORIA	1361	771
CONTRACT NO. 68B46				
ILLINOIS		FED. AID PROJECT	NHPP-YRP3(905)	

1505+00.00

FINAL SURVEY NO.	SURVEYED AREAS CHECKED
NOTE BOOK NO.	PLOTTED AREAS CHECKED
DATE	BY

ORIGINAL SURVEY NO.	SURVEYED AREAS CHECKED
NOTE BOOK NO.	PLOTTED AREAS CHECKED
DATE	BY



FINAL SUBMITTAL

TYLIN INTERNATIONAL
 200 S. WACKER DR.
 SUITE 1400
 CHICAGO, IL 60606
 TEL: 312-777-2900

USER NAME = mgormely	DESIGNED - MPG	REvised -
	DRAWN - MPG	REvised -
PLOT SCALE = 20.00' / in.	CHECKED - DAI	REvised -
PLOT DATE = 11/15/2018	DATE - 11/28/2018	REvised -

STATE OF ILLINOIS
 DEPARTMENT OF TRANSPORTATION

US 150 EASTBOUND MCLUGAGE BRIDGE PROJECT
 CROSS-SECTIONS: RAMP E

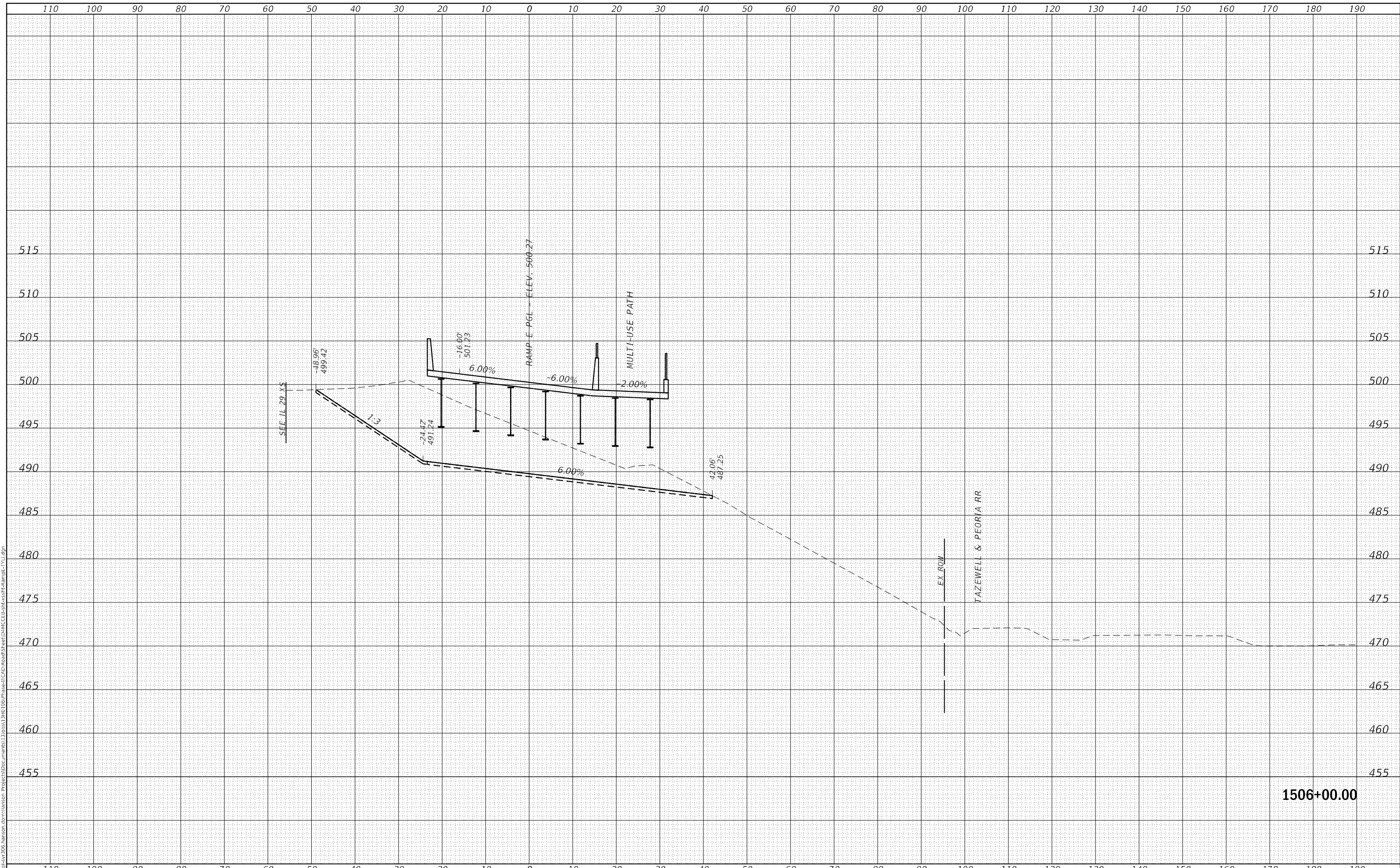
SCALE: 1"=10'H,5"V SHEET 24 OF 28 SHEETS STA. 1505+75.00 TO STA. 1505+75.00

F.A.P. RTE.	SECTION	COUNTY	TOTAL SHEETS	SHEET NO.
317	[15B;((102-1),(14HB))BR]BR	PEORIA	1361	774
			CONTRACT NO. 68B46	
		ILLINOIS	FED. AID PROJECT	NHPP-YRP3(905)

FINAL SURVEY NO.	SURVEYED AREAS CHECKED
NOTE BOOK NO.	PLOTTED AREAS CHECKED
DATE	BY

ORIGINAL SURVEY NO.	SURVEYED AREAS CHECKED
NOTE BOOK NO.	PLOTTED AREAS CHECKED
DATE	BY

MODEL: Definit
 FILE NAME: p:\wis\sv\306_hanson.com\hanson Project\CD\Documents\1308313\RD\08\Phase-0\CAD\Road\Sheet\DWG\Cross\1506+00.00-Ramp-E.dgn



1506+00.00

FINAL SUBMITTAL

TYLIN INTERNATIONAL
 200 S. WACKER DR.
 SUITE 1400
 CHICAGO, IL 60606
 TEL: 312-777-2900

USER NAME	= mgormely
PLOT SCALE	= 20.00' / in.
PLOT DATE	= 11/15/2018

DESIGNED	- MPG
DRAWN	- MPG
CHECKED	- DAI
DATE	- 11/28/2018

REVISED	-
REVISED	-
REVISED	-
REVISED	-

STATE OF ILLINOIS
 DEPARTMENT OF TRANSPORTATION

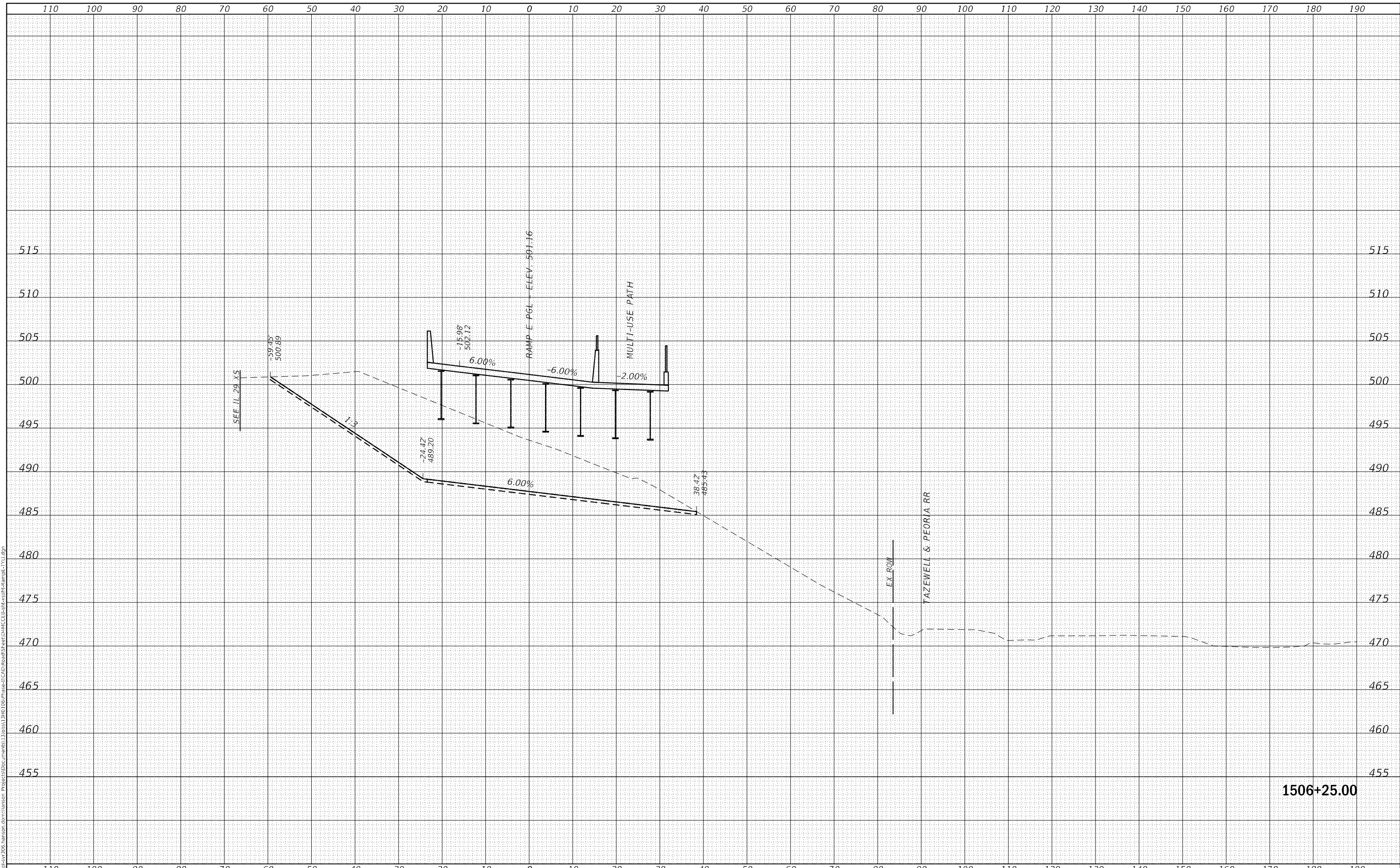
US 150 EASTBOUND MCCLUGAGE BRIDGE PROJECT
 CROSS-SECTIONS: RAMP E
 SCALE: 1"=10'H,5"V SHEET 25 OF 28 SHEETS STA. 1506+00.00 TO STA. 1506+00.00

F.A.P. RTE.	SECTION	COUNTY	TOTAL SHEETS	SHEET NO.
317	[15B;((102-1),(14HB))BR]BR	PEORIA	1361	775
CONTRACT NO. 68B46			ILLINOIS FED. AID PROJECT NHPP-YRP3(905)	

FINAL SURVEY NO.	SURVEYED AREAS CHECKED
NOTE BOOK NO.	PLOTTED AREAS CHECKED
DATE	
BY	

ORIGINAL SURVEY NO.	SURVEYED AREAS CHECKED
NOTE BOOK NO.	PLOTTED AREAS CHECKED
DATE	
BY	

MODEL: D:\mfile\p\w\iss\sv\306_hanson.com\hanson.com\hanson\Project\CD\Documents\13080313\13080313\13080313\Phase-0\CAD\Road\Sheet\DWG\CrossSection\RampE.rvt
 FILE NAME: p\w\iss\sv\306_hanson.com\hanson.com\hanson\Project\CD\Documents\13080313\13080313\13080313\Phase-0\CAD\Road\Sheet\DWG\CrossSection\RampE.rvt.dgn



1506+25.00

FINAL SUBMITTAL

TYLIN INTERNATIONAL
 200 S. WACKER DR.
 SUITE 1400
 CHICAGO, IL 60606
 TEL: 312-777-2900

USER NAME = mgormely
 PLOT SCALE = 20.00' / in.
 PLOT DATE = 11/15/2018

DESIGNED - MPG
 DRAWN - MPG
 CHECKED - DAJ
 DATE - 11/28/2018

REVISED -
 REVISED -
 REVISED -
 REVISED -

STATE OF ILLINOIS
 DEPARTMENT OF TRANSPORTATION

US 150 EASTBOUND MCCLUGAGE BRIDGE PROJECT
 CROSS-SECTIONS: RAMP E

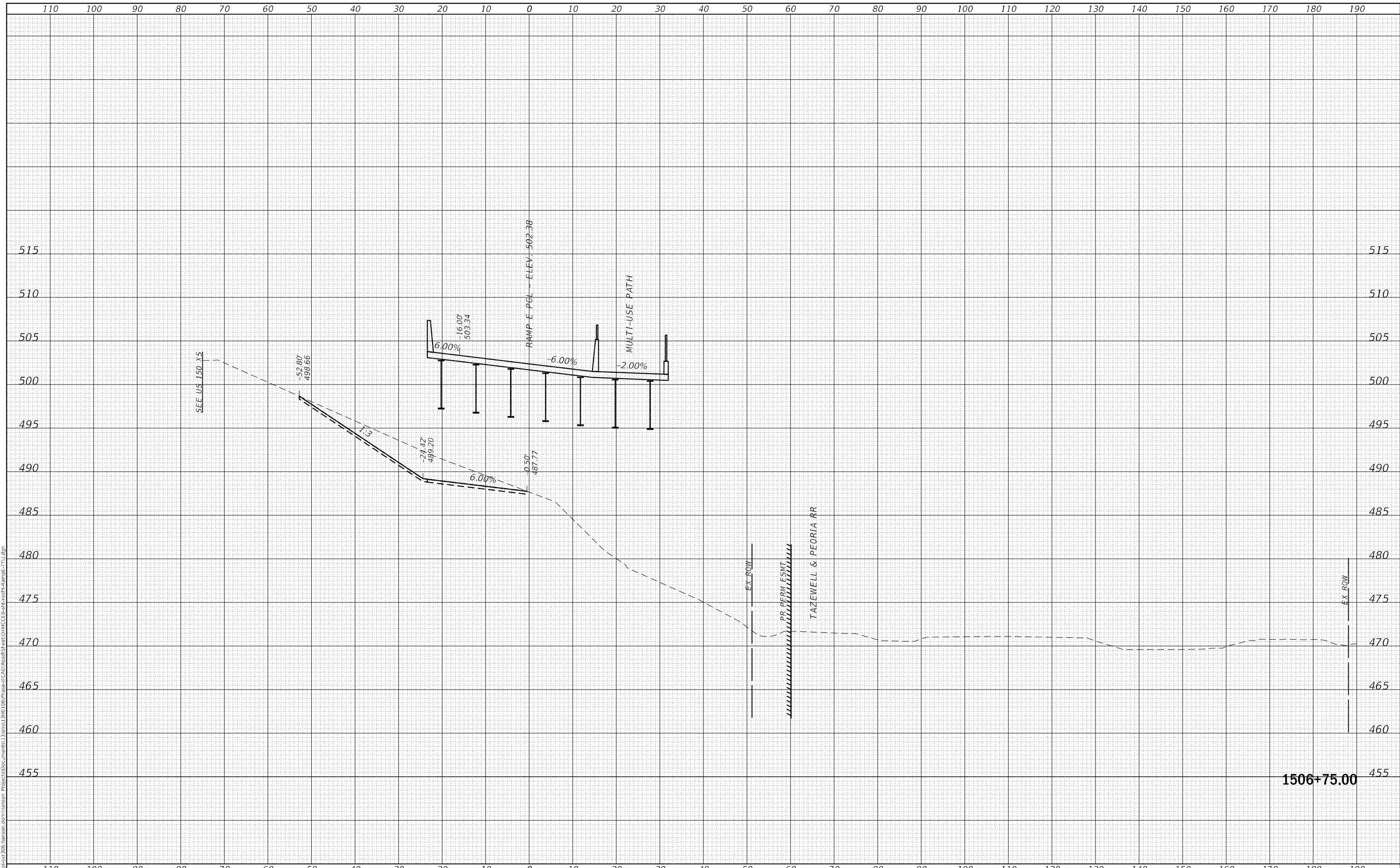
SCALE: 1"=10'H,5"V SHEET 26 OF 28 SHEETS STA. 1506+25.00 TO STA. 1506+25.00

F.A.P. RTE.	SECTION	COUNTY	TOTAL SHEETS	SHEET NO.
317	[15B;((102-1),(14HB))BR]BR	PEORIA	1361	776
CONTRACT NO. 68B46			ILLINOIS FED. AID PROJECT NHPP-YRP3(905)	

FINAL SURVEY NO.	SURVEYED AREAS CHECKED
SURVEY NO.	PLOTTED AREAS CHECKED
DATE	
BY	

ORIGINAL SURVEY NO.	SURVEYED AREAS CHECKED
SURVEY NO.	PLOTTED AREAS CHECKED
DATE	
BY	

MODEL: Definit
 FILE NAME: p:\wis\sv\306_hanson.com\hanson.com\hanson Project\CD\Drawings\Sheet\DRILL\CD\EB\cvsst-rampE-1.dgn



FINAL SUBMITTAL

TYLIN INTERNATIONAL
 200 S. WACKER DR.
 SUITE 1400
 CHICAGO, IL 60606
 TEL: 312-777-2900

USER NAME	= mgormely
PLOT SCALE	= 20.00' / in.
PLOT DATE	= 11/15/2018

DESIGNED	- MPG
DRAWN	- MPG
CHECKED	- DAI
DATE	- 11/28/2018

REVISED	-
REVISED	-
REVISED	-
REVISED	-

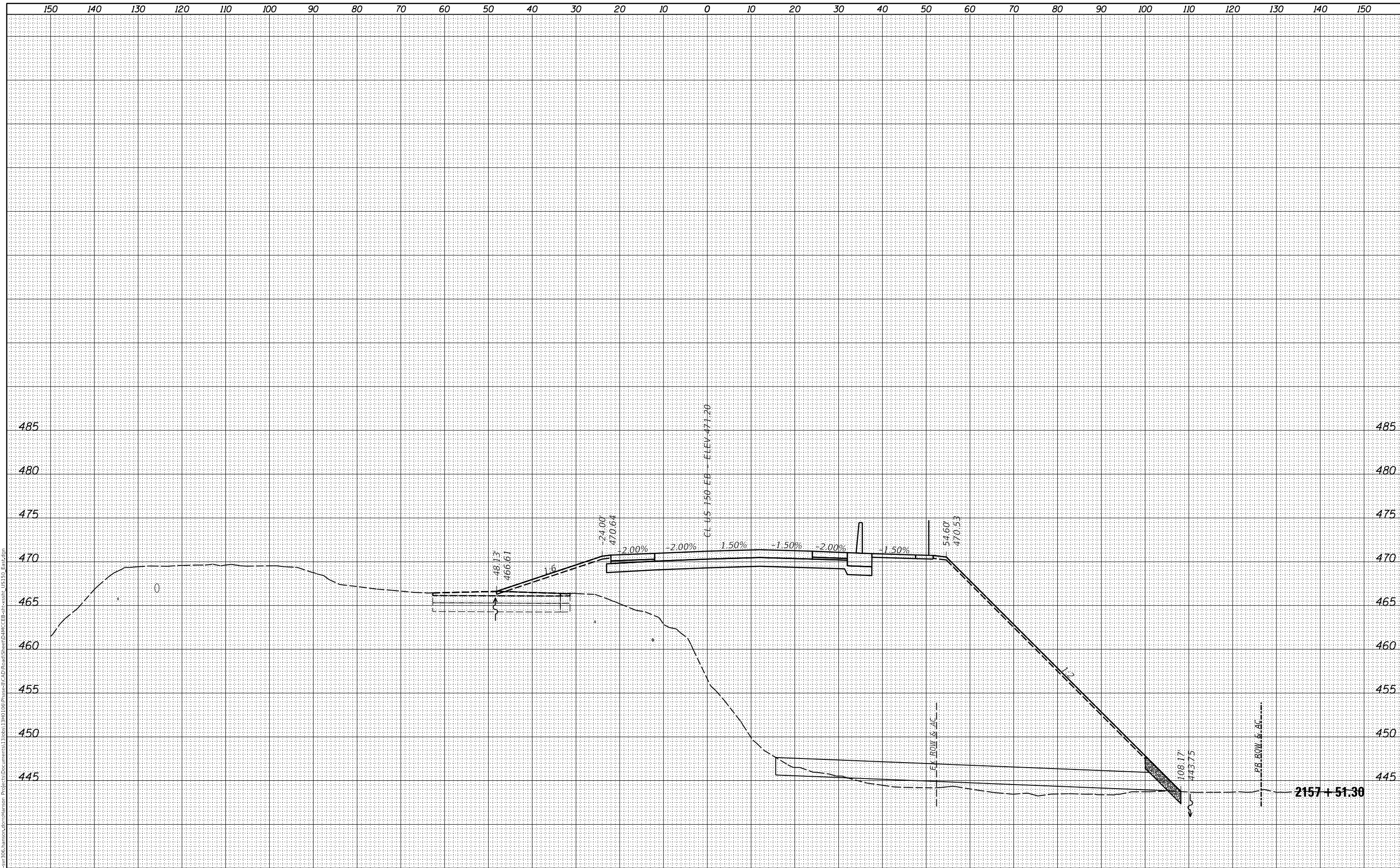
STATE OF ILLINOIS
 DEPARTMENT OF TRANSPORTATION

US 150 EASTBOUND MCCLUGAGE BRIDGE PROJECT
 CROSS-SECTIONS: RAMP E
 SCALE: 1"=10'H,5"V SHEET 28 OF 28 SHEETS STA. 1506+75.00 TO STA. 1506+75.00

F.A.P. RTE.	SECTION	COUNTY	TOTAL SHEETS	SHEET NO.
317	[15B;((102-1),(14HB))BR]BR	PEORIA	1361	778
CONTRACT NO. 68B46			ILLINOIS FED. AID PROJECT NHPP-YRP3(905)	

FINAL SURVEY	SURVEYED	DATE
NOTE BOOK	PLOTTED	BY
NO.	TEMPLATE	
	AREAS	
	CHECKED	

ORIGINAL SURVEY	SURVEYED	DATE
NOTE BOOK	PLOTTED	BY
NO.	TEMPLATE	
	AREAS	
	CHECKED	



FINAL SUBMITTAL
MODEL: Definitive
FILE NAME: p:\gis\svr\306.hanson.com\hanson_projects\Documents\1306813\RD100\Phase1\CAD\Road\Sheet\DMC\EB-cr-ssht_150_Ear.dwg



USER NAME = sh1pp01364
PLOT SCALE = 20.00' / in.
PLOT DATE = 11/28/2018

DESIGNED - JDS
DRAWN - JDS
CHECKED - JMH
DATE - 6/15/2018

REVISED -
REVISED -
REVISED -
REVISED -

STATE OF ILLINOIS
DEPARTMENT OF TRANSPORTATION

US 150 EASTBOUND MCCLUGAGE BRIDGE PROJECT
US 150 EASTBOUND CROSS SECTIONS

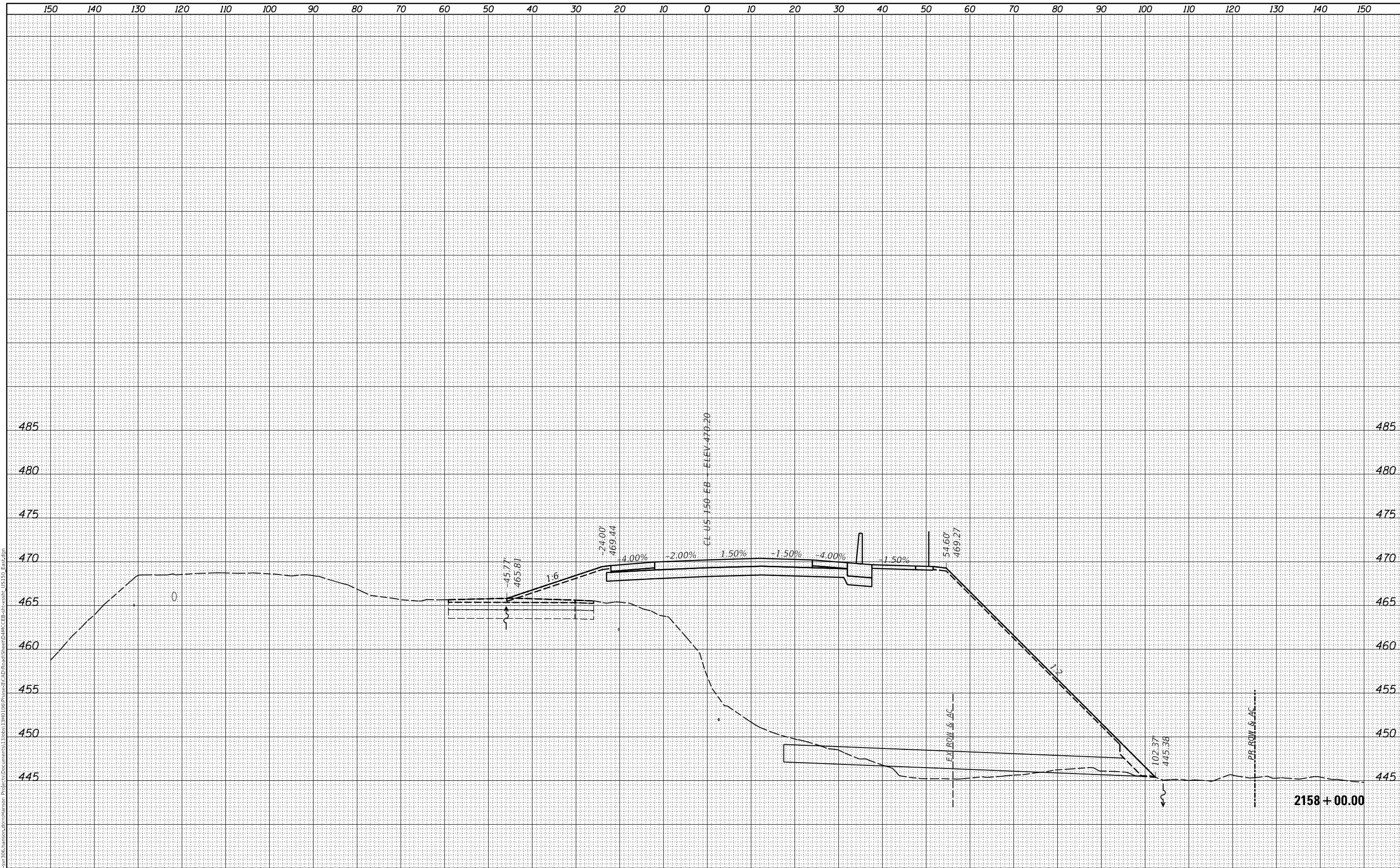
SCALE: SHEET OF SHEETS STA. 2157+51.30 TO STA. 2157+51.30

ROUTE	SECTION	COUNTY	TOTAL SHEETS	SHEET NO.
317	[15B:(102-1),(14HB)]BR	TAZEWELL	1361	779
			CONTRACT NO. 68B46	

ILLINOIS FED. AID PROJECT

FINAL SURVEY NO.	SURVEYED AREAS	DATE

ORIGINAL SURVEY NO.	SURVEYED AREAS	DATE



FINAL SUBMITTAL
MODEL SHEET 2
FILE NAME: p:\projects\306_hanson\hanson\21581340\150\Phase1\CAD\Road\Sheet\DMC\EB-ar-ssht_150_Ear.dwg



USER NAME =	shlpp01364
PLOT SCALE =	20.00" / 1'
PLOT DATE =	11/28/2018

DESIGNED -	JDS
DRAWN -	JDS
CHECKED -	JMH
DATE -	6/15/2018

REVISED -	
REVISED -	
REVISED -	
REVISED -	

STATE OF ILLINOIS
DEPARTMENT OF TRANSPORTATION

US 150 EASTBOUND MCCLUGAGE BRIDGE PROJECT
US 150 EASTBOUND CROSS SECTIONS

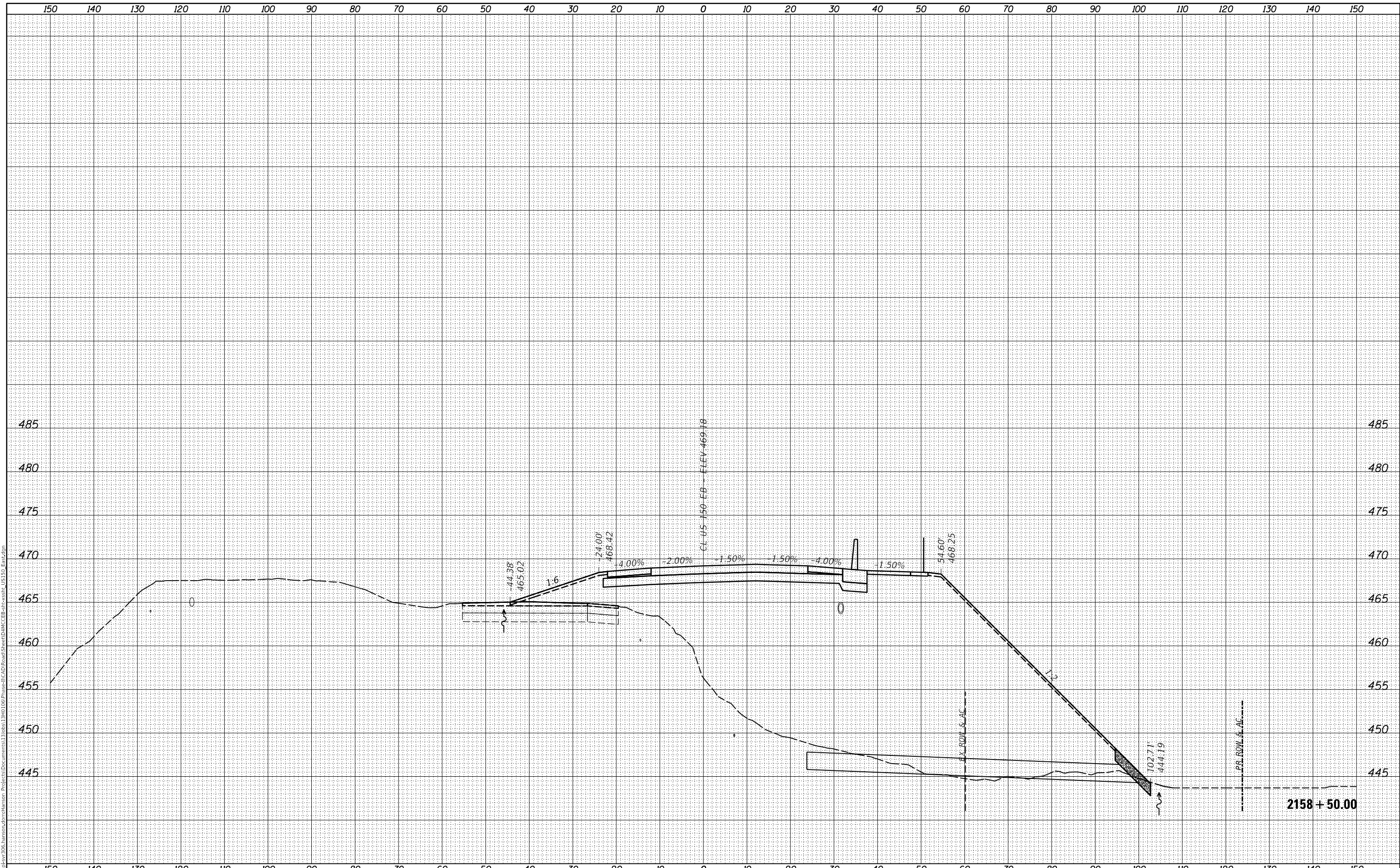
SCALE: SHEET OF SHEETS STA. 2158+00.00 TO STA. 2158+00.00

RT.	SECTION	COUNTY	TOTAL SHEETS	SHEET NO.
317	[15B:(102-1),(14HB)]BR	TAZEWELL	1361	780
			CONTRACT NO. 68B46	
			ILLINOIS FED. AID PROJECT	

FINAL SURVEY NO.	SURVEYED AREAS	BY	DATE
NOTE BOOK	PLOTTED TEMPLATE		
	AREAS CHECKED		

ORIGINAL SURVEY NO.	SURVEYED AREAS	BY	DATE
NOTE BOOK	PLOTTED TEMPLATE		
	AREAS CHECKED		

MODEL SHEET 3
 FILE NAME: p:\gis\svy\306_hanson\com\hanson_projects\13rd\13rd\Phase1\CAD\Road\Sheet\DMC\EB-cr-ssht_150_E-cr.dwg



FINAL SUBMITTAL



USER NAME =	shlpp01364
PLOT SCALE =	20.00' / in.
PLOT DATE =	11/28/2018

DESIGNED -	JDS
DRAWN -	JDS
CHECKED -	JMH
DATE -	6/15/2018

REVISED -	
REVISED -	
REVISED -	
REVISED -	

STATE OF ILLINOIS
 DEPARTMENT OF TRANSPORTATION

US 150 EASTBOUND MCCLUGAGE BRIDGE PROJECT
 US 150 EASTBOUND CROSS SECTIONS

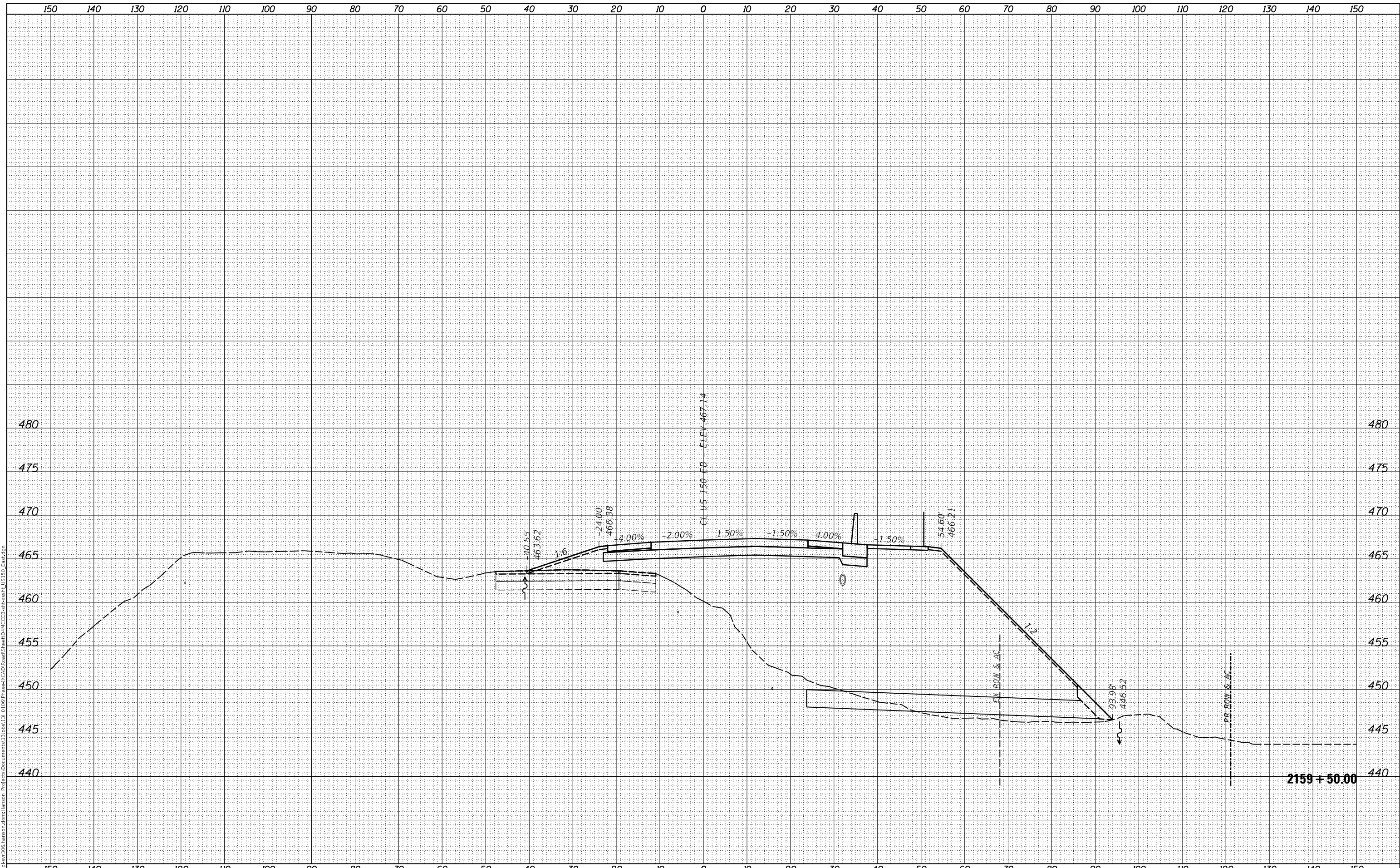
SCALE: SHEET OF SHEETS STA. 2158+50.00 TO STA. 2158+50.00

ROUTE	SECTION	COUNTY	TOTAL SHEETS	SHEET NO.
317	[15B;(102-1),(14HB)]BR	TAZEWELL	1361	781
			CONTRACT NO. 68B46	

ILLINOIS FED. AID PROJECT

FINAL SURVEY NO.	SURVEYED AREAS	BY	DATE

ORIGINAL SURVEY NO.	SURVEYED AREAS	BY	DATE



FINAL SUBMITTAL
MODEL SHEET 5
FILE NAME: p:\gis\svr\306.hanson.com\hanson_projects\Documents\1320031340\100\Phase1\CAD\Road\Sheet\DMC\EB-ar-ssht_150_Ear.dgn



USER NAME = shlp01364
PLOT SCALE = 20.00' / in.
PLOT DATE = 11/28/2018

DESIGNED - JDS
DRAWN - JDS
CHECKED - JMH
DATE - 6/15/2018

REVISED -
REVISED -
REVISED -
REVISED -

STATE OF ILLINOIS
DEPARTMENT OF TRANSPORTATION

US 150 EASTBOUND MCCLUGAGE BRIDGE PROJECT
US 150 EASTBOUND CROSS SECTIONS

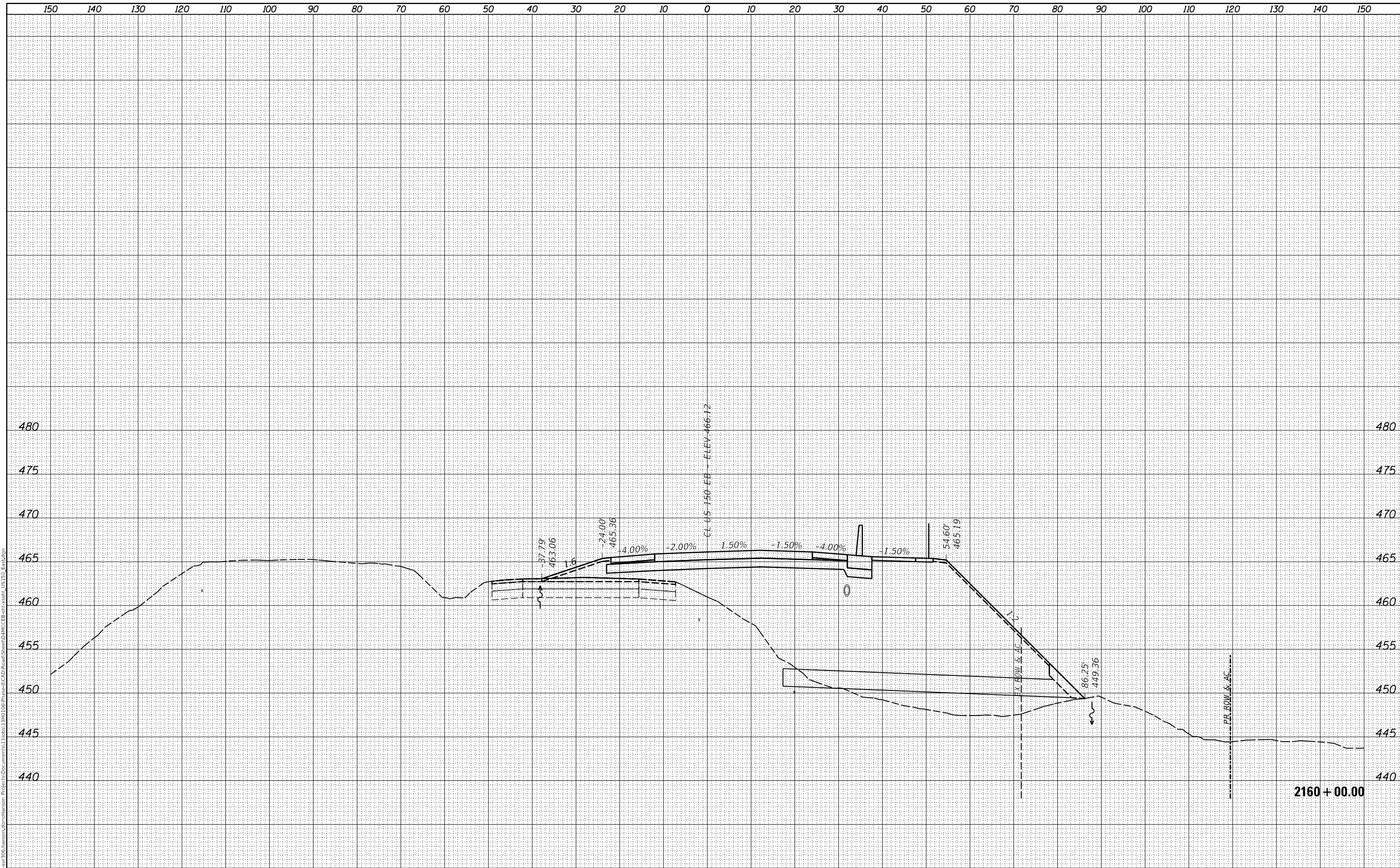
SCALE: SHEET OF SHEETS STA. 2159+50.00 TO STA. 2159+50.00

ROUTE	SECTION	COUNTY	TOTAL SHEETS	SHEET NO.
317	[15B(102-1),(14HB)]BR	TAZEWELL	1361	783
			CONTRACT NO. 68B46	

ILLINOIS FED. AID PROJECT

FINAL SURVEY	SURVEYED	BY	DATE
NOTE BOOK	PLOTTED		
NO.	TEMPLATE		
	AREAS		
	CHECKED		

ORIGINAL SURVEY	SURVEYED	BY	DATE
NOTE BOOK	PLOTTED		
NO.	TEMPLATE		
	AREAS		
	CHECKED		



FINAL SUBMITTAL
MODEL SHEET 6
FILE NAME: p:\projects\306-hanson\cm\hanson_projects\1340100\Phase1\CAD\Road\Sheet\DMC\EB-ac-rssta_US150_East.dwg



USER NAME = sh1pp01364
PLOT SCALE = 20.00' / in.
PLOT DATE = 11/28/2018

DESIGNED - JDS
DRAWN - JDS
CHECKED - JMH
DATE - 6/15/2018

REVISED -
REVISED -
REVISED -
REVISED -

STATE OF ILLINOIS
DEPARTMENT OF TRANSPORTATION

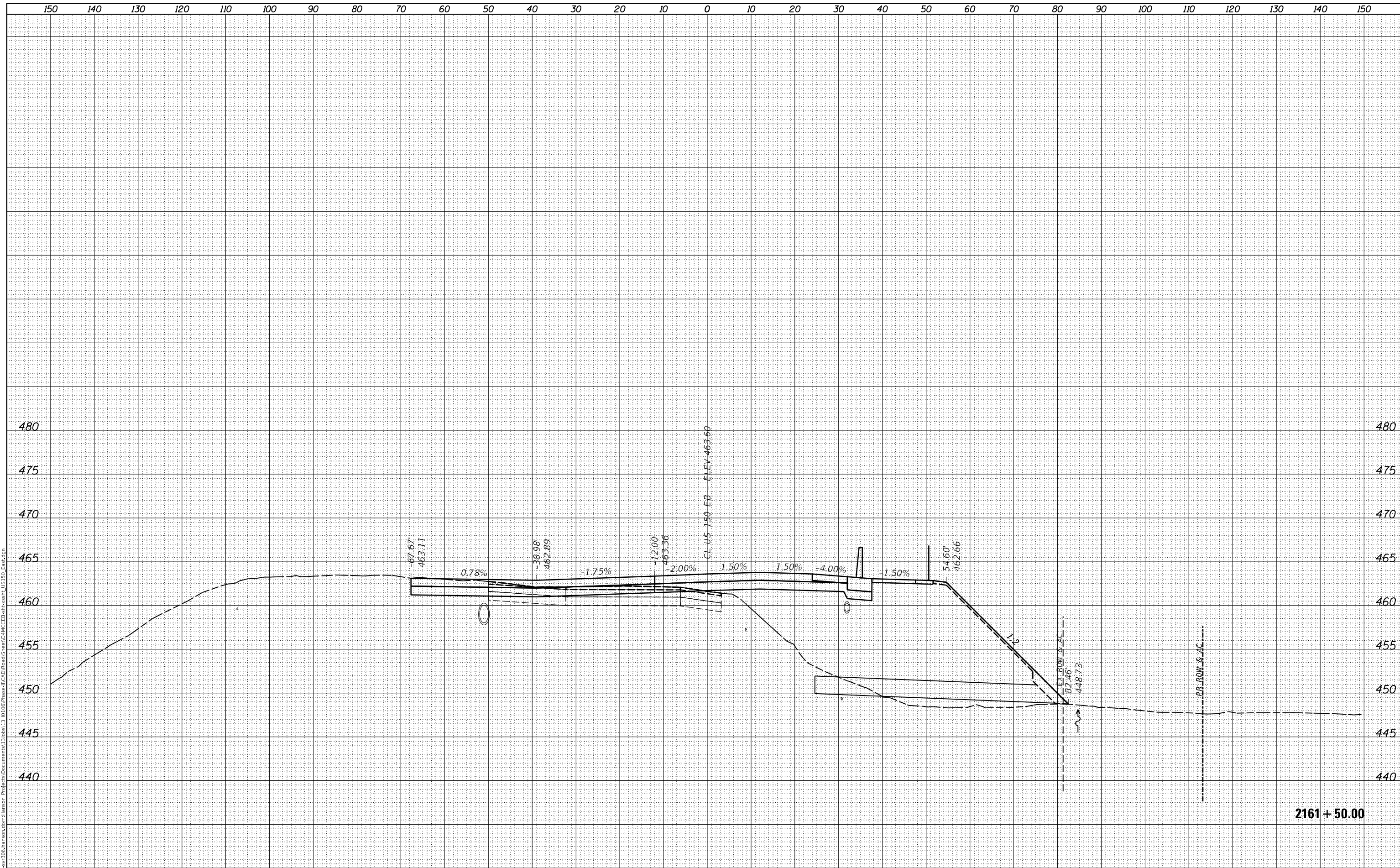
US 150 EASTBOUND MCCLUGAGE BRIDGE PROJECT
US 150 EASTBOUND CROSS SECTIONS

SCALE: SHEET OF SHEETS STA. 2160+00.00 TO STA. 2160+00.00

ROUTE	SECTION	COUNTY	TOTAL SHEETS	SHEET NO.
317	[15B(102-1),(14HB)]BR	TAZEWELL	1361	784
			CONTRACT NO. 68B46	
ILLINOIS FED. AID PROJECT				

FINAL SURVEY	SURVEYED	DATE
NOTE BOOK	PLOTTED	BY
NO.	TEMPLATE	
	AREAS	
	CHECKED	

ORIGINAL SURVEY	SURVEYED	DATE
NOTE BOOK	PLOTTED	BY
NO.	TEMPLATE	
	AREAS	
	CHECKED	



2161 + 50.00

FINAL SUBMITTAL
MODEL SHEET 9
FILE NAME: p:\a\150\150-306\hanson\150-306\150-306.dwg



USER NAME =	shlpp01364
PLOT SCALE =	20.00' / in.
PLOT DATE =	11/28/2018

DESIGNED -	JDS
DRAWN -	JDS
CHECKED -	JMH
DATE -	6/15/2018

REVISED -	
REVISED -	
REVISED -	
REVISED -	

STATE OF ILLINOIS
DEPARTMENT OF TRANSPORTATION

US 150 EASTBOUND MCCLUGAGE BRIDGE PROJECT
US 150 EASTBOUND CROSS SECTIONS

SCALE: SHEET OF SHEETS STA. 2161+50.00 TO STA. 2161+50.00

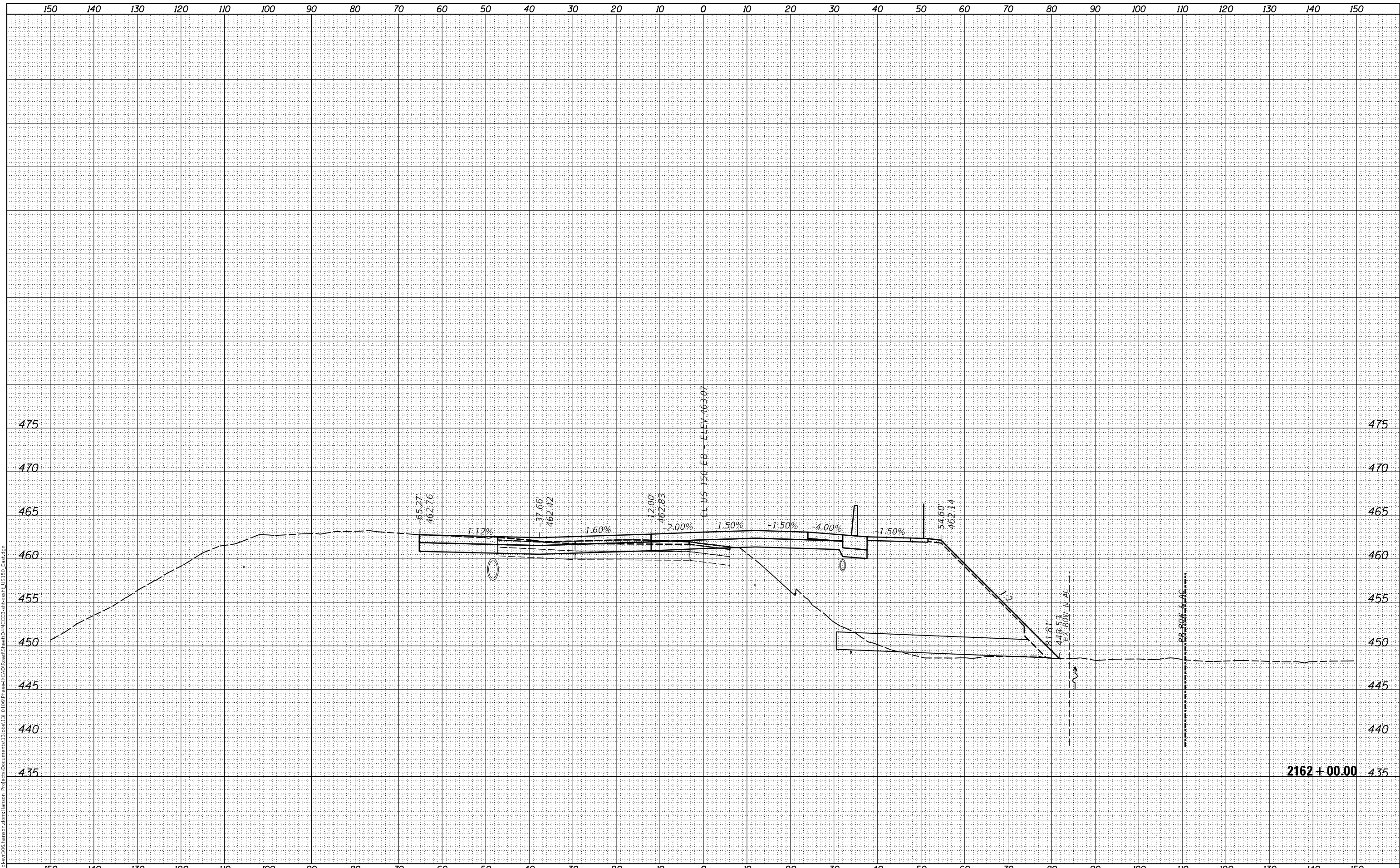
ROUTE	SECTION	COUNTY	TOTAL SHEETS	SHEET NO.
317	[15B:(102-1),(14HB)]BR	TAZEWELL	1361	787
			CONTRACT NO. 68B46	
		ILLINOIS	FED. AID PROJECT	

© Copyright Hanson Professional Services Inc. 2018

FINAL SURVEY	SURVEYED	DATE
NOTE BOOK	PLOTTED	BY
NO.	TEMPLATE	
	AREAS CHECKED	
	AREAS CHECKED	

ORIGINAL SURVEY	SURVEYED	DATE
NOTE BOOK	PLOTTED	BY
NO.	TEMPLATE	
	AREAS CHECKED	
	AREAS CHECKED	

MODEL SHEET 10
 FILE NAME: p:\gis\svr-306\hanson\dm\hanson\Project\Documents\1308813\RD106\Phase1\CAD\Road\Sheet\DMC\EB-cr-ssht_150_Ear.dwg



2162 + 00.00



USER NAME = sh1pp01364
 PLOT SCALE = 20.00' / in.
 PLOT DATE = 11/28/2018

DESIGNED - JDS
 DRAWN - JDS
 CHECKED - JMH
 DATE - 6/15/2018

REVISED -
 REVISED -
 REVISED -
 REVISED -

STATE OF ILLINOIS
 DEPARTMENT OF TRANSPORTATION

US 150 EASTBOUND MCCLUGAGE BRIDGE PROJECT
 US 150 EASTBOUND CROSS SECTIONS

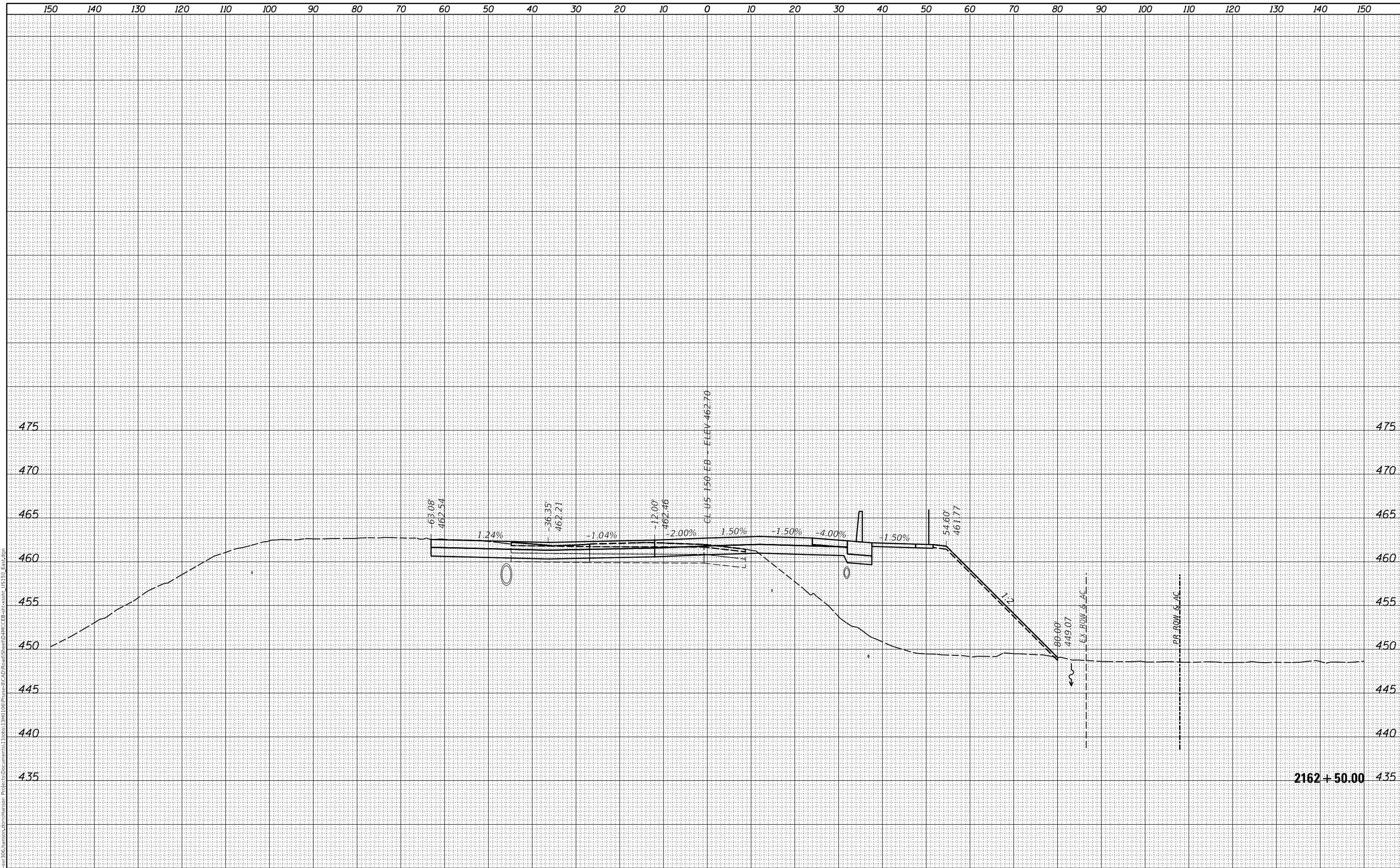
SCALE: SHEET OF SHEETS STA. 2162+00.00 TO STA. 2162+00.00

ROUTE	SECTION	COUNTY	TOTAL SHEETS	SHEET NO.
317	[15B:(102-1),(14HB)]BR	TAZEWELL	1361	788
			CONTRACT NO. 68B46	

ILLINOIS FED. AID PROJECT

FINAL SURVEY NO.	SURVEYED AREAS	DATE

ORIGINAL SURVEY NO.	SURVEYED AREAS	DATE



FINAL SUBMITTAL
MODEL SHEET 11
FILE NAME: p:\gis\svr-306\hanson\dm\hanson\Project\Documents\1308813\RD106\Phase1\CAD\Road\Sheet\DMC\EB-cr-ssht_1150_East.dwg



USER NAME =	shlpp01364
PLOT SCALE =	20.00' / in.
PLOT DATE =	11/28/2018

DESIGNED -	JDS
DRAWN -	JDS
CHECKED -	JMH
DATE -	6/15/2018

REVISED -	
REVISED -	
REVISED -	
REVISED -	

STATE OF ILLINOIS
DEPARTMENT OF TRANSPORTATION

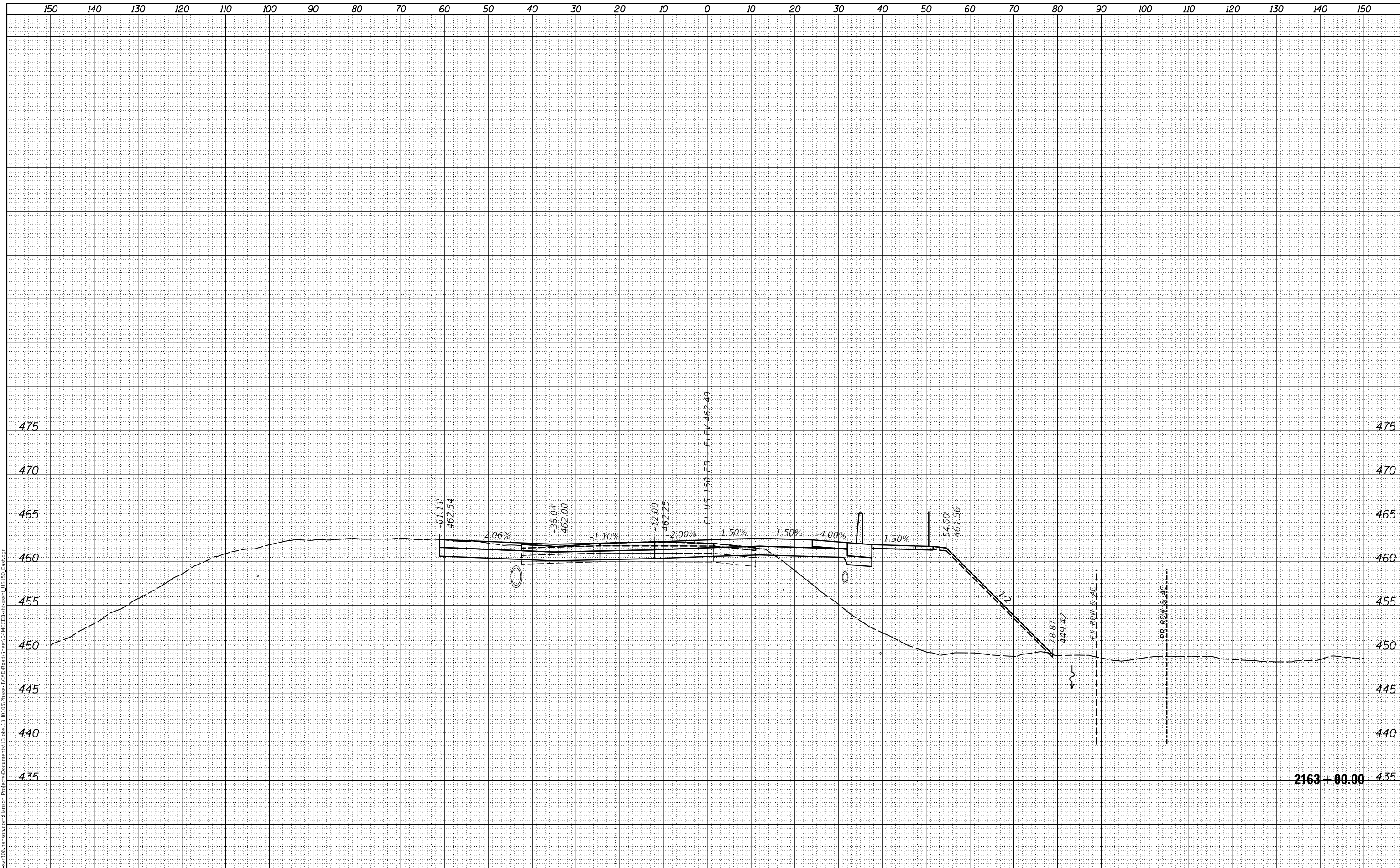
US 150 EASTBOUND MCCLUGAGE BRIDGE PROJECT
US 150 EASTBOUND CROSS SECTIONS

SCALE: SHEET OF SHEETS STA. 2162+50.00 TO STA. 2162+50.00

ROUTE	SECTION	COUNTY	TOTAL SHEETS	SHEET NO.
317	[15B:(102-1),(14HB)]BR	TAZEWELL	1361	789
CONTRACT NO. 68B46			ILLINOIS FED. AID PROJECT	

FINAL SURVEY	SURVEYED	DATE
NOTE BOOK	PLOTTED	
NO.	TEMPLATE	
	AREAS CHECKED	
	AREAS CHECKED	

ORIGINAL SURVEY	SURVEYED	DATE
NOTE BOOK	PLOTTED	
NO.	TEMPLATE	
	AREAS CHECKED	
	AREAS CHECKED	



FINAL SUBMITTAL
MODEL SHEET 12
FILE NAME: p:\gis\svr\306_hanson\dm\hanson\Project\Documents\1306813\RD100\Phase1\CAD\Road\Sheet\DMC\EB-ar-ssht_150_Ear.dwg



USER NAME = sh1pp01364
PLOT SCALE = 20.00' / in.
PLOT DATE = 11/28/2018

DESIGNED - JDS
DRAWN - JDS
CHECKED - JMH
DATE - 6/15/2018

REVISED -
REVISED -
REVISED -
REVISED -

STATE OF ILLINOIS
DEPARTMENT OF TRANSPORTATION

US 150 EASTBOUND MCCLUGAGE BRIDGE PROJECT
US 150 EASTBOUND CROSS SECTIONS

SCALE: SHEET OF SHEETS STA. 2163+00.00 TO STA. 2163+00.00

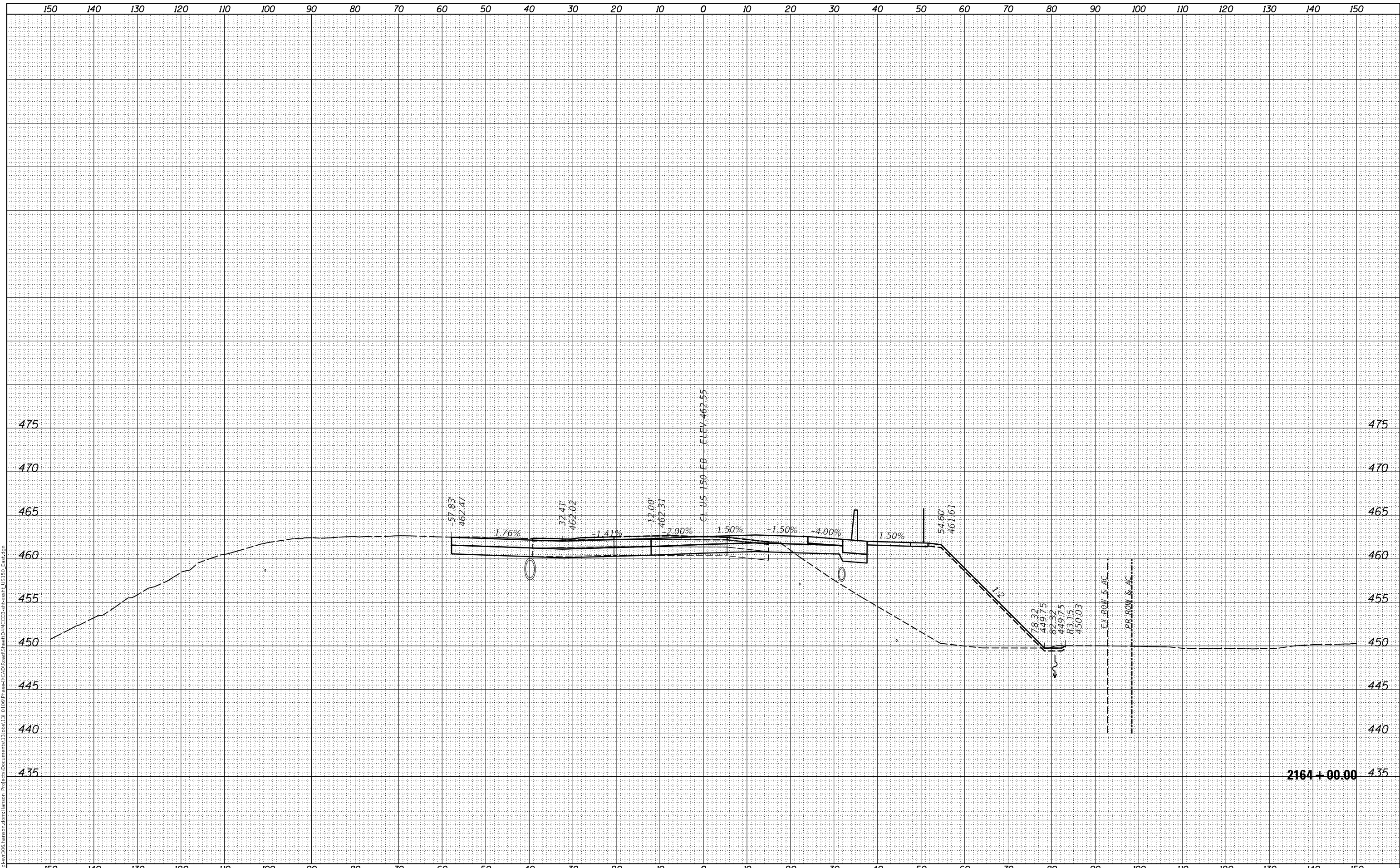
ROUTE	SECTION	COUNTY	TOTAL SHEETS	SHEET NO.
317	[15B:(102-1),(14HB)]BR	TAZEWELL	1361	790
			CONTRACT NO. 68B46	

ILLINOIS FED. AID PROJECT

FINAL SURVEY NO.	SURVEYED	BY	DATE
NOTE BOOK	PLOTTED		
AREAS CHECKED	TEMPLATE		
	AREAS		
	CHECKED		

ORIGINAL SURVEY NO.	SURVEYED	BY	DATE
NOTE BOOK	PLOTTED		
AREAS CHECKED	TEMPLATE		
	AREAS		
	CHECKED		

MODEL SHEET 14
 FILE NAME: p:\gis\svr-306\hanson\dm\hanson\Project\Documents\1306813\RD106\Phase1\CAD\Road\Sheet\DMC\EB-AC-SS14_US150_East.dwg



2164 + 00.00



USER NAME =	shlpp01364
DESIGNED -	JDS
DRAWN -	JDS
CHECKED -	JMH
DATE -	6/15/2018

REVISIED -	
REVISIED -	
REVISIED -	
REVISIED -	

STATE OF ILLINOIS
 DEPARTMENT OF TRANSPORTATION

US 150 EASTBOUND MCCLUGAGE BRIDGE PROJECT
 US 150 EASTBOUND CROSS SECTIONS

SCALE: SHEET OF SHEETS STA. 2164+00.00 TO STA. 2164+00.00

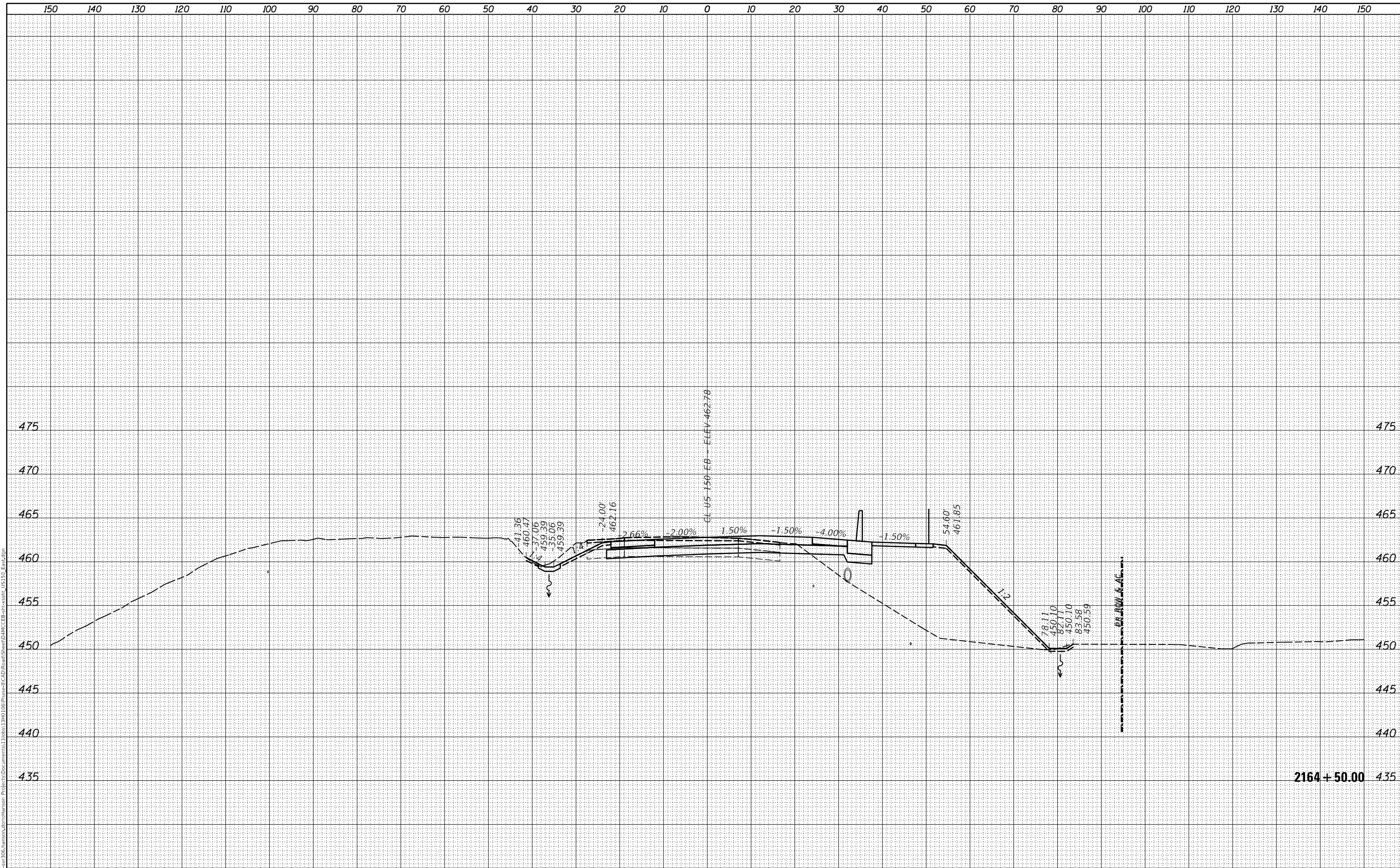
ROUTE	SECTION	COUNTY	TOTAL SHEETS	SHEET NO.
317	[15B:(102-1),(14HB)]BR	TAZEWELL	1361	792
			CONTRACT NO. 68B46	

ILLINOIS FED. AID PROJECT

© Copyright Hanson Professional Services Inc. 2018

FINAL SURVEY NO.	SURVEYED AREAS	DATE

ORIGINAL SURVEY NO.	SURVEYED AREAS	DATE



2164 + 50.00

FINAL SUBMITTAL
MODEL SHEET 15
FILE NAME: p:\gis\svr\306.hanson.com\hanson_projects\Documents\1306813\RD100\Phase1\CAD\Road\Sheet\DMC\EB-cr-ssht_150_Ear.dwg



USER NAME =	shlpp01364
PLOT SCALE =	20.00' / in.
PLOT DATE =	11/28/2018

DESIGNED -	JDS
DRAWN -	JDS
CHECKED -	JMH
DATE -	6/15/2018

REVISED -	
REVISED -	
REVISED -	
REVISED -	

STATE OF ILLINOIS
DEPARTMENT OF TRANSPORTATION

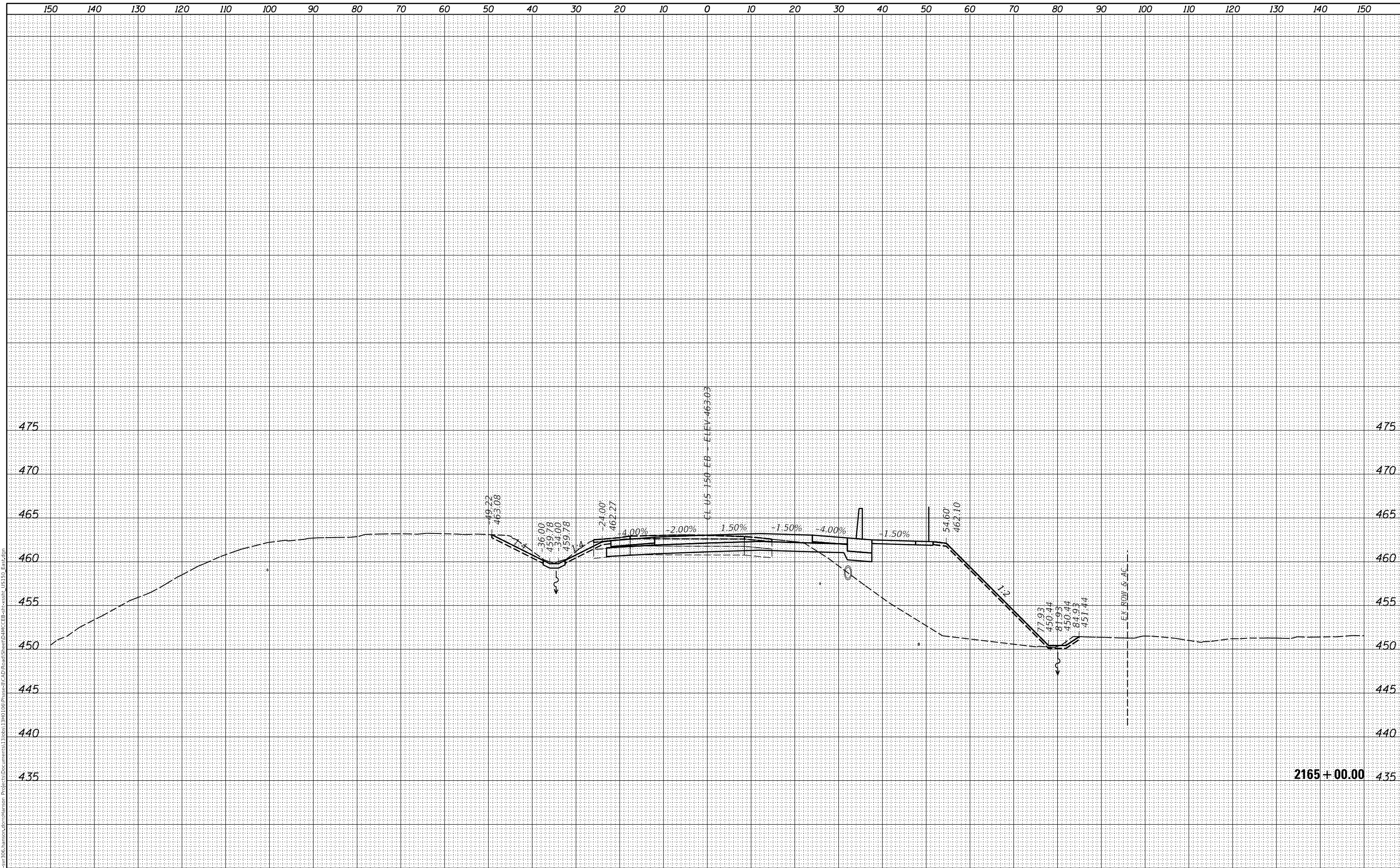
US 150 EASTBOUND MCCLUGAGE BRIDGE PROJECT
US 150 EASTBOUND CROSS SECTIONS
SCALE: SHEET OF SHEETS STA. 2164+50.00 TO STA. 2164+50.00

ROUTE	SECTION	COUNTY	TOTAL SHEETS	SHEET NO.
317	[15B(102-1),(14HB)]BR	TAZEWELL	1361	793
			CONTRACT NO. 68B46	
			ILLINOIS FED. AID PROJECT	

© Copyright Hanson Professional Services Inc. 2018

FINAL SURVEY NO.	SURVEYED AREAS CHECKED	BY	DATE

ORIGINAL SURVEY NO.	SURVEYED AREAS CHECKED	BY	DATE



FINAL SUBMITTAL
MODEL SHEET 16
FILE NAME: p:\gis\svr\306.hanson.com\hanson_projects\1340100\Phase1\CAD\Road\Sheet\DMC\EB-cr-ssht_150_Ear.dwg



USER NAME = sh1pp01364
PLOT SCALE = 20.00' / in.
PLOT DATE = 11/28/2018

DESIGNED - JDS
DRAWN - JDS
CHECKED - JMH
DATE - 6/15/2018

REVISED -
REVISED -
REVISED -
REVISED -

STATE OF ILLINOIS
DEPARTMENT OF TRANSPORTATION

US 150 EASTBOUND MCCLUGAGE BRIDGE PROJECT
US 150 EASTBOUND CROSS SECTIONS

SCALE: SHEET OF SHEETS STA. 2165+00.00 TO STA. 2165+00.00

RT.	SECTION	COUNTY	TOTAL SHEETS	SHEET NO.
317	[15B:(102-1),(14HB)]BR	TAZEWELL	1361	794
			CONTRACT NO. 68B46	

ILLINOIS FED. AID PROJECT

FINAL SURVEY	SURVEYED	DATE
NOTE BOOK	PLOTTED	BY
NO.	TEMPLATE	
	AREAS CHECKED	

ORIGINAL SURVEY	SURVEYED	DATE
NOTE BOOK	PLOTTED	BY
NO.	TEMPLATE	
	AREAS CHECKED	

MODEL SHEET 17
 FILE NAME: p:\gis\svr\306_hanson\cm\hanson\Project\Documents\1306813\3RD\100\Phase1\CAD\Road\Sheet\DMC\EB-ar-ssht_150_Ear.dwg



2165 + 50.00

FINAL SUBMITTAL



USER NAME =	shlpp01364
PLOT SCALE =	20.00' / in.
PLOT DATE =	11/28/2018

DESIGNED -	JDS
DRAWN -	JDS
CHECKED -	JMH
DATE -	6/15/2018

REVISED -	
REVISED -	
REVISED -	
REVISED -	

STATE OF ILLINOIS
 DEPARTMENT OF TRANSPORTATION

US 150 EASTBOUND MCCLUGAGE BRIDGE PROJECT
 US 150 EASTBOUND CROSS SECTIONS

SCALE: SHEET OF SHEETS STA. 2165+50.00 TO STA. 2165+50.00

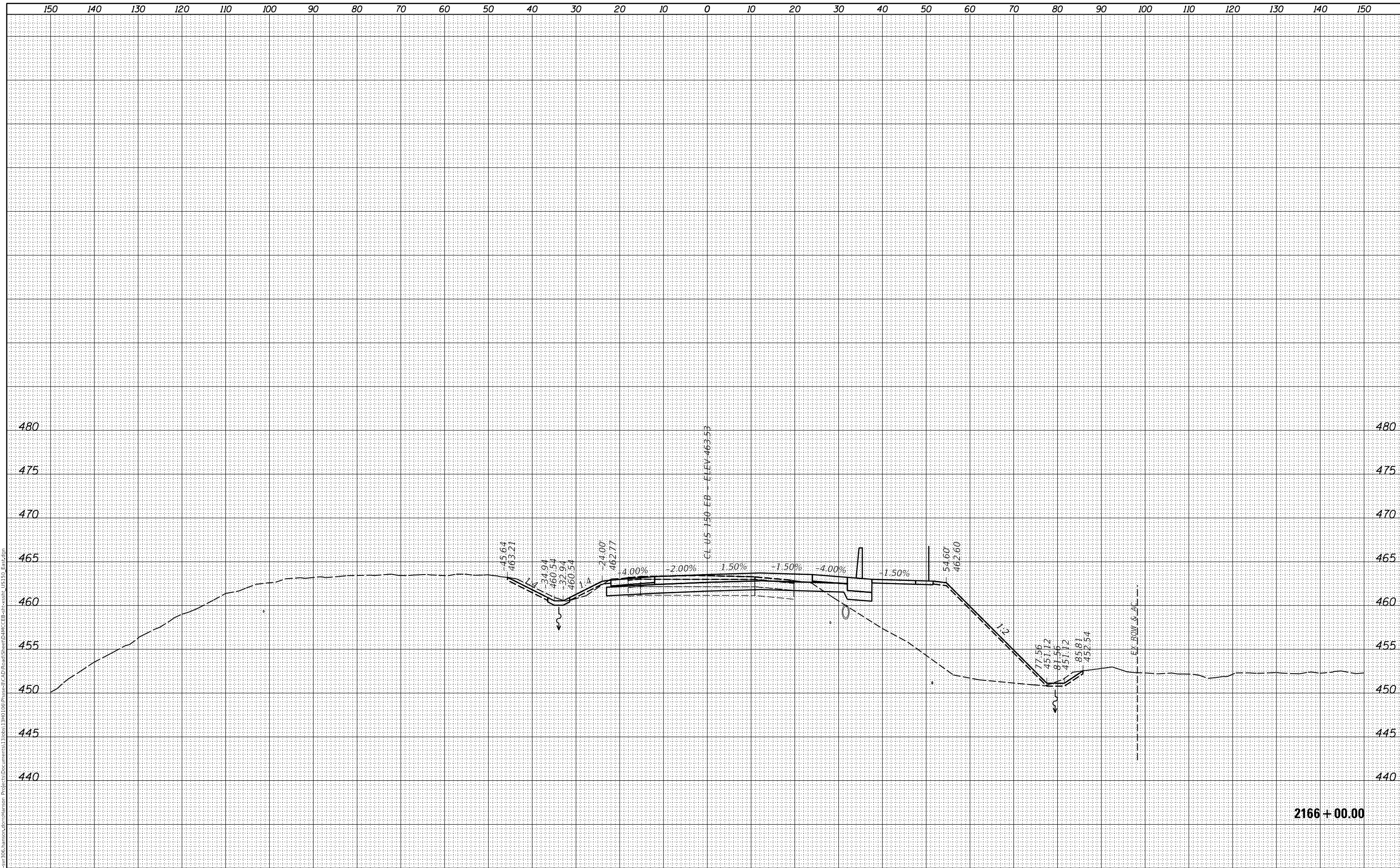
RT.	SECTION	COUNTY	TOTAL SHEETS	SHEET NO.
317	[15B:(102-1),(14HB)]BR	TAZEWELL	1361	795
			CONTRACT NO. 68B46	

ILLINOIS FED. AID PROJECT

© Copyright Hanson Professional Services Inc. 2018

FINAL SURVEY	SURVEYED	DATE
NOTE BOOK	PLOTTED	BY
NO.	TEMPLATE	
	AREAS	
	CHECKED	

ORIGINAL SURVEY	SURVEYED	DATE
NOTE BOOK	PLOTTED	BY
NO.	TEMPLATE	
	AREAS	
	CHECKED	



FINAL SUBMITTAL
MODEL SHEET 18
FILE NAME: p:\gis\svr\306.hanson.com\hanson_projects\13801\08\Phase1\CAD\Road\Sheet\DMC\EB-ar-ssht_150_Ear.dwg



USER NAME =	shlpp01364
DESIGNED -	JDS
DRAWN -	JDS
CHECKED -	JMH
DATE -	6/15/2018
PLOT SCALE =	20.00' / in.
PLOT DATE =	11/28/2018

DESIGNED -	JDS	REVISED -	
DRAWN -	JDS	REVISED -	
CHECKED -	JMH	REVISED -	
DATE -	6/15/2018	REVISED -	

STATE OF ILLINOIS
DEPARTMENT OF TRANSPORTATION

US 150 EASTBOUND MCCLUGAGE BRIDGE PROJECT
US 150 EASTBOUND CROSS SECTIONS

SCALE: SHEET OF SHEETS STA. 2166+00.00 TO STA. 2166+00.00

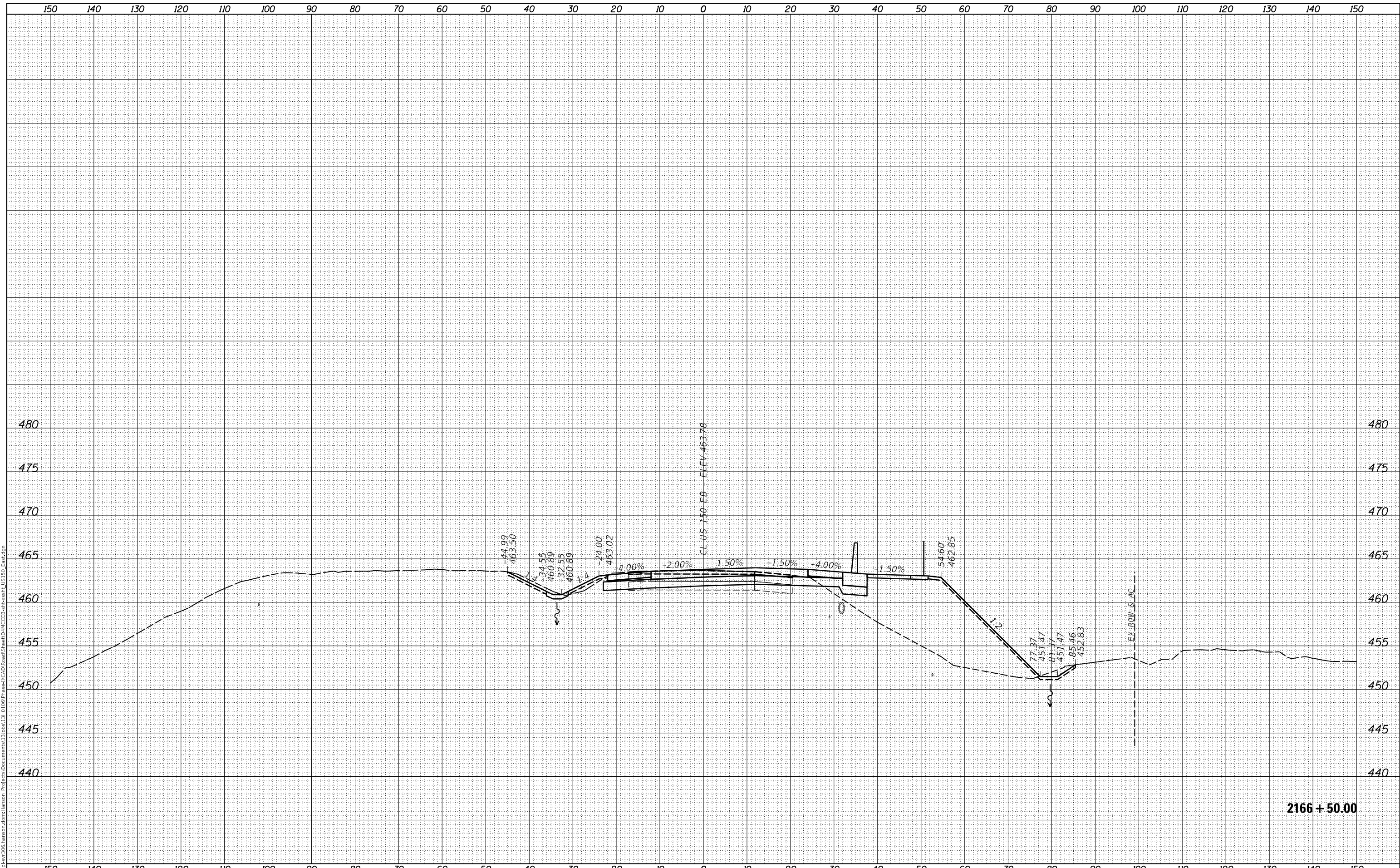
ROUTE	SECTION	COUNTY	TOTAL SHEETS	SHEET NO.
317	[15B:(102-1),(14HB)]BR	TAZEWELL	1361	796
			CONTRACT NO. 68B46	
		ILLINOIS	FED. AID PROJECT	

2166 + 00.00

FINAL SURVEY NO.	SURVEYED AREAS	DATE

ORIGINAL SURVEY NO.	SURVEYED AREAS	DATE

MODEL SHEET 19
 FILE NAME: p:\gis\svr\306.hanson.com\hanson_projects\1380100\Phase1\CAD\Road\Sheet\DMC\EB-cr-ssht_150_Ear.dwg



USER NAME = sh1pp01364
 PLOT SCALE = 20.00' / in.
 PLOT DATE = 11/28/2018

DESIGNED - JDS
 DRAWN - JDS
 CHECKED - JMH
 DATE - 6/15/2018

REVISED -
 REVISED -
 REVISED -
 REVISED -

STATE OF ILLINOIS
 DEPARTMENT OF TRANSPORTATION

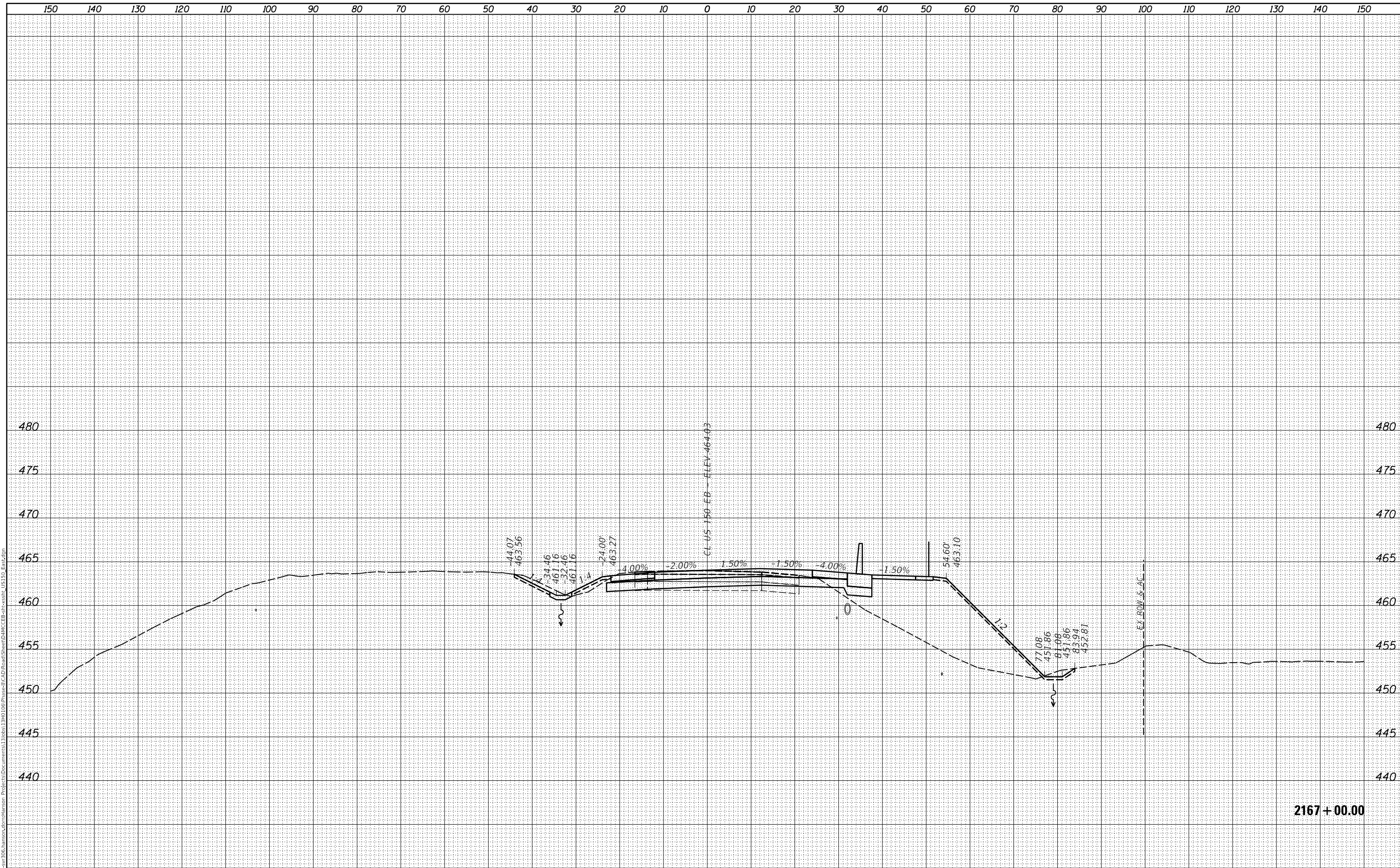
US 150 EASTBOUND MCCLUGAGE BRIDGE PROJECT
 US 150 EASTBOUND CROSS SECTIONS

SCALE: SHEET OF SHEETS STA. 2166+50.00 TO STA. 2166+50.00

ROUTE	SECTION	COUNTY	TOTAL SHEETS	SHEET NO.
317	[15B(102-1),(14HB)]BR	TAZEWELL	1361	797
			CONTRACT NO. 68B46	
		ILLINOIS FED. AID PROJECT		

FINAL SURVEY NO.	SURVEYED AREAS	DATE

ORIGINAL SURVEY NO.	SURVEYED AREAS	DATE



2167+00.00

FINAL SUBMITTAL
MODEL SHEET 20
FILE NAME: p:\gis\svr\306.hanson.com\hanson_projects\13801061\Phase1\CAD\Road\Sheet\DMC\EB-cr-ssht_150_Ear.dwg



USER NAME =	shlpp01364
PLOT SCALE =	20.00' / in.
PLOT DATE =	11/28/2018

DESIGNED -	JDS
DRAWN -	JDS
CHECKED -	JMH
DATE -	6/15/2018

REVISED -	
REVISED -	
REVISED -	
REVISED -	

STATE OF ILLINOIS
DEPARTMENT OF TRANSPORTATION

US 150 EASTBOUND MCCLUGAGE BRIDGE PROJECT
US 150 EASTBOUND CROSS SECTIONS

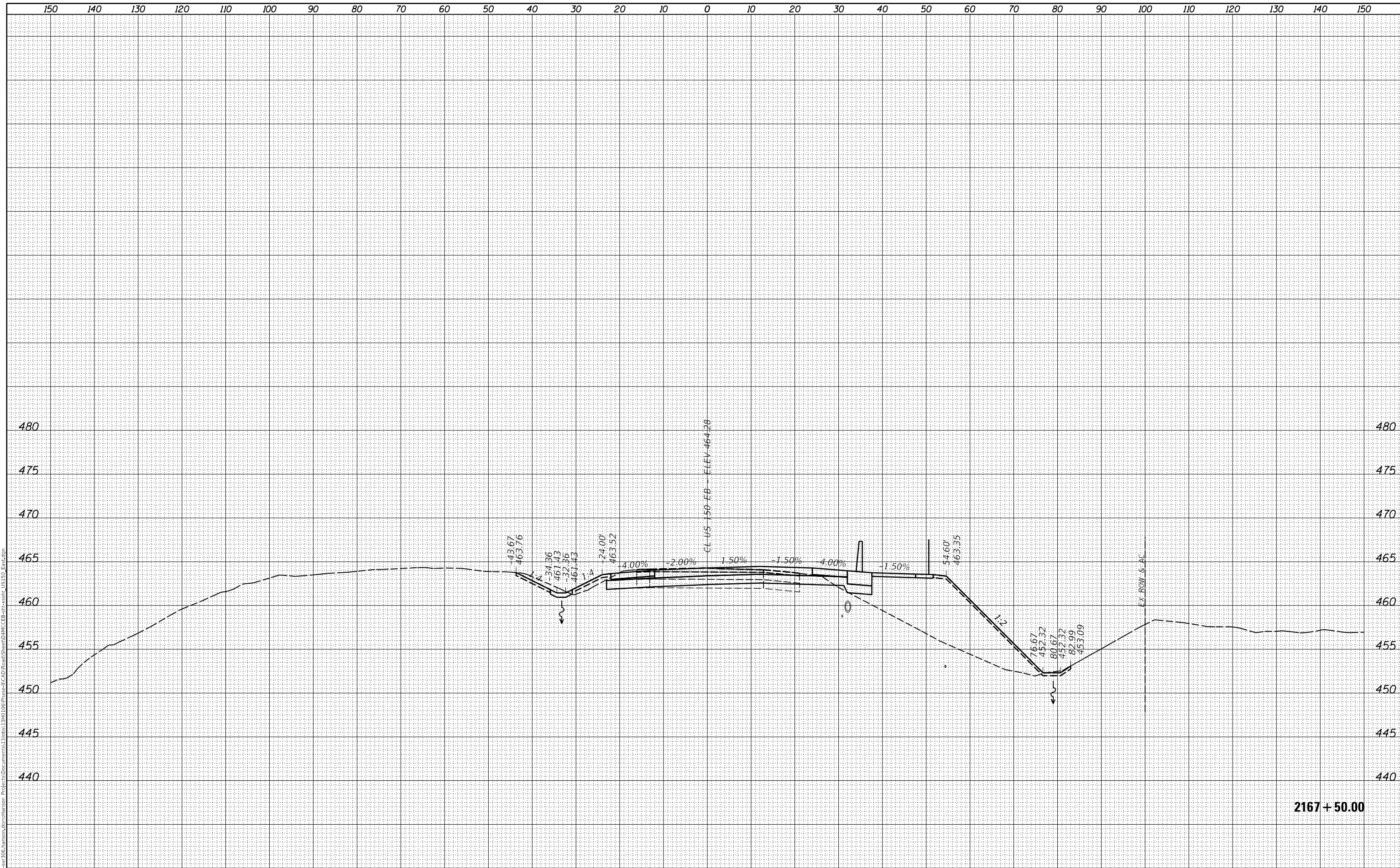
SCALE: SHEET OF SHEETS STA. 2167+00.00 TO STA. 2167+00.00

ROUTE	SECTION	COUNTY	TOTAL SHEETS	SHEET NO.
317	[15B:(102-1),(14HB)]BR	TAZEWELL	1361	798
			CONTRACT NO. 68B46	

ILLINOIS FED. AID PROJECT

FINAL SURVEY NO.	SURVEYED AREAS	DATE

ORIGINAL SURVEY NO.	SURVEYED AREAS	DATE



FINAL SUBMITTAL
MODEL SHEET 21
FILE NAME: p:\gis\svr-306\hanson\dm\hanson\Project\Documents\130803\130803\130803\Phase1\CAD\Road\Sheet\DM\CEB-ar-ssht_150_East.dwg



USER NAME =	shlpp01364
PLOT SCALE =	20.00' / in.
PLOT DATE =	11/28/2018

DESIGNED -	JDS
DRAWN -	JDS
CHECKED -	JMH
DATE -	6/15/2018

REVISED -	
REVISED -	
REVISED -	
REVISED -	

STATE OF ILLINOIS
DEPARTMENT OF TRANSPORTATION

US 150 EASTBOUND MCCLUGAGE BRIDGE PROJECT
US 150 EASTBOUND CROSS SECTIONS

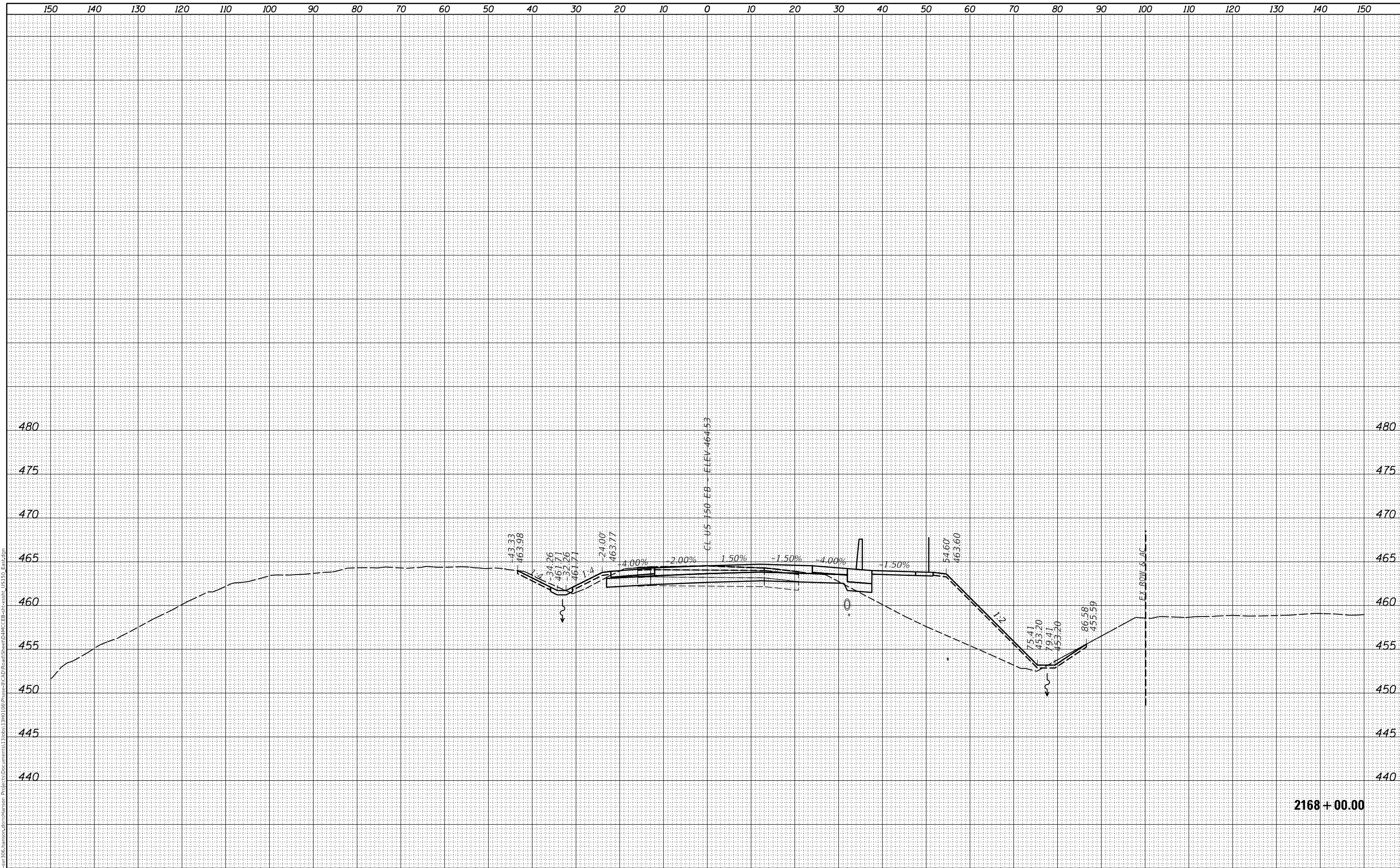
SCALE: SHEET OF SHEETS STA. 2167+50.00 TO STA. 2167+50.00

ROUTE	SECTION	COUNTY	TOTAL SHEETS	SHEET NO.
317	[15B(102-1),(14HB)]BR	TAZEWELL	1361	799
			CONTRACT NO. 68B46	

ILLINOIS FED. AID PROJECT

FINAL SURVEY NO.	SURVEYED	DATE
NOTE BOOK	PLOTTED	
AREAS	TEMPLATE	
CHECKED	AREAS	
	CHECKED	

ORIGINAL SURVEY NO.	SURVEYED	DATE
NOTE BOOK	PLOTTED	
AREAS	TEMPLATE	
CHECKED	AREAS	
	CHECKED	



2168 + 00.00

FINAL SUBMITTAL
MODEL SHEET 22
FILE NAME: p:\gis\svr\306.hanson.com\hanson_projects\Documents\1306813\RD100\Phase1\CAD\Road\Sheet\DMC\EB-ar-ssht_150_Ear.dwg



USER NAME =	shlpp01364
DESIGNED -	JDS
DRAWN -	JDS
CHECKED -	JMH
DATE -	6/15/2018

REVISIED -	
REVISIED -	
REVISIED -	
REVISIED -	

STATE OF ILLINOIS
DEPARTMENT OF TRANSPORTATION

US 150 EASTBOUND MCCLUGAGE BRIDGE PROJECT
US 150 EASTBOUND CROSS SECTIONS

SCALE: SHEET OF SHEETS STA. 2168+00.00 TO STA. 2168+00.00

ROUTE	SECTION	COUNTY	TOTAL SHEETS	SHEET NO.
317	[15B:(102-1),(14HB)]BR	TAZEWELL	1361	800
			CONTRACT NO. 68B46	

ILLINOIS FED. AID PROJECT

© Copyright Hanson Professional Services Inc. 2018