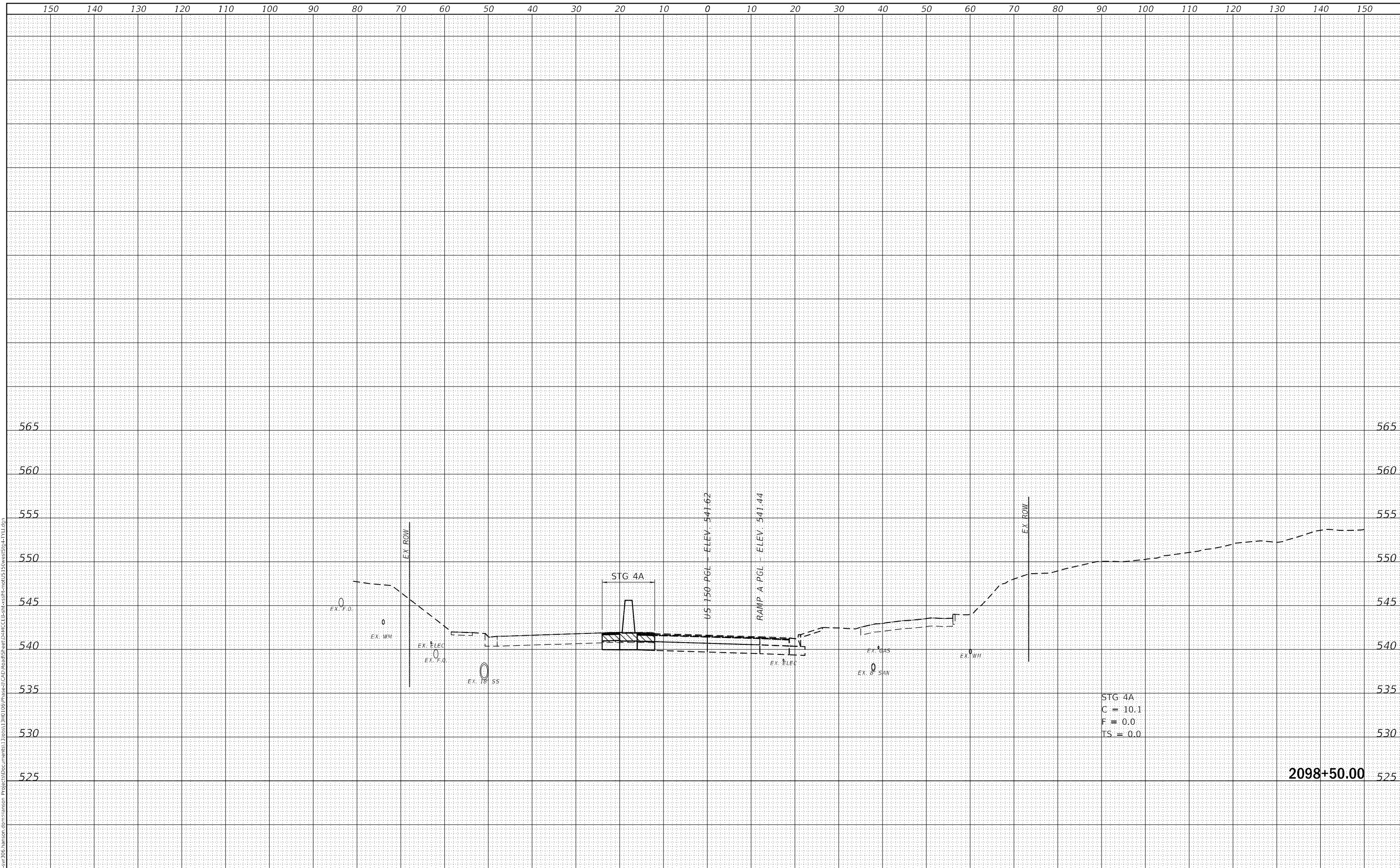


FINAL SURVEY NO.	SURVEYED AREAS CHECKED
NOTE BOOK NO.	PLOTTED AREAS CHECKED
DATE	BY

ORIGINAL SURVEY NO.	SURVEYED AREAS CHECKED
NOTE BOOK NO.	PLOTTED AREAS CHECKED
DATE	BY



FINAL SUBMITTAL

TYLIN INTERNATIONAL
 200 S. WACKER DR.
 SUITE 1400
 CHICAGO, IL 60606
 TEL: 312-777-2900

USER NAME = mgormely	DESIGNED - MPG	REVISED -
	DRAWN - MPG	REVISED -
PLOT SCALE = 20.00' / in.	CHECKED - DAI	REVISED -
PLOT DATE = 11/15/2018	DATE - 11/28/2018	REVISED -

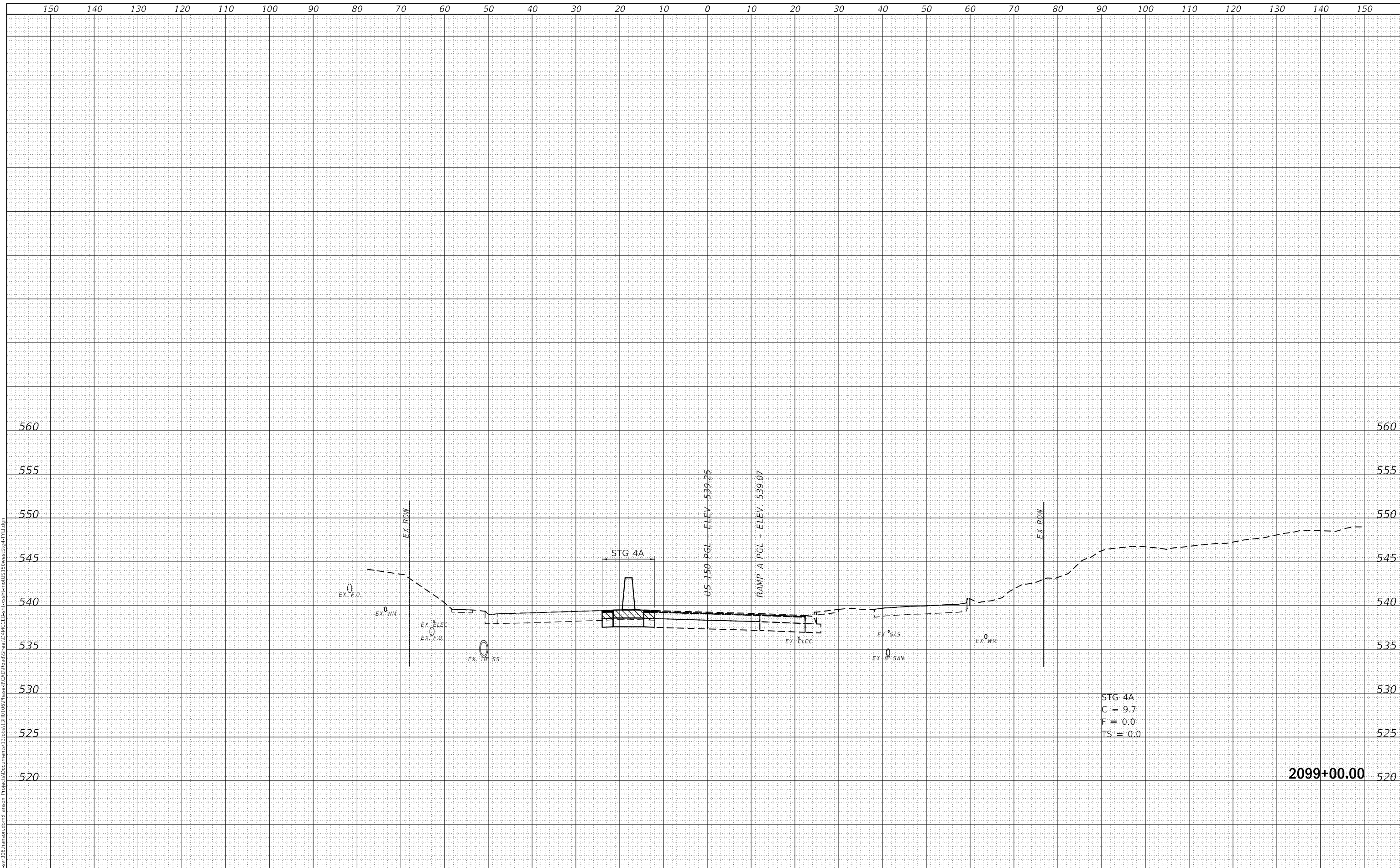
STATE OF ILLINOIS
 DEPARTMENT OF TRANSPORTATION

US 150 EASTBOUND MCLUGAGE BRIDGE PROJECT
 STAGE 4: EB US 150 - WEST SIDE
 SCALE: 1"=10'H,5'V SHEET 3 OF 21 SHEETS STA.2098+50.00 TO STA.2098+50.00

F.A.P. RTE.	SECTION	COUNTY	TOTAL SHEETS	SHEET NO.
317	[15B;((102-1),(14HB))BR]BR	PEORIA	1361	401
CONTRACT NO. 68B46				
ILLINOIS FED. AID PROJECT NHPP-YRP3(905)				

DATE	
BY	
FINAL SURVEY	SURVEYED
NOTE BOOK	PLOTTED
NO.	TEMPLATE
	AREAS
	CHECKED

DATE	
BY	
ORIGINAL SURVEY	SURVEYED
NOTE BOOK	PLOTTED
NO.	TEMPLATE
	AREAS
	CHECKED



STG 4A
 C = 9.7
 F = 0.0
 TS = 0.0

FINAL SUBMITTAL

TYLIN INTERNATIONAL
 200 S. WACKER DR.
 SUITE 1400
 CHICAGO, IL 60606
 TEL: 312-777-2900

USER NAME	= mgormely
DESIGNED	- MPG
DRAWN	- MPG
CHECKED	- DAI
DATE	- 11/28/2018

REVISED	-
REVISED	-
REVISED	-
REVISED	-

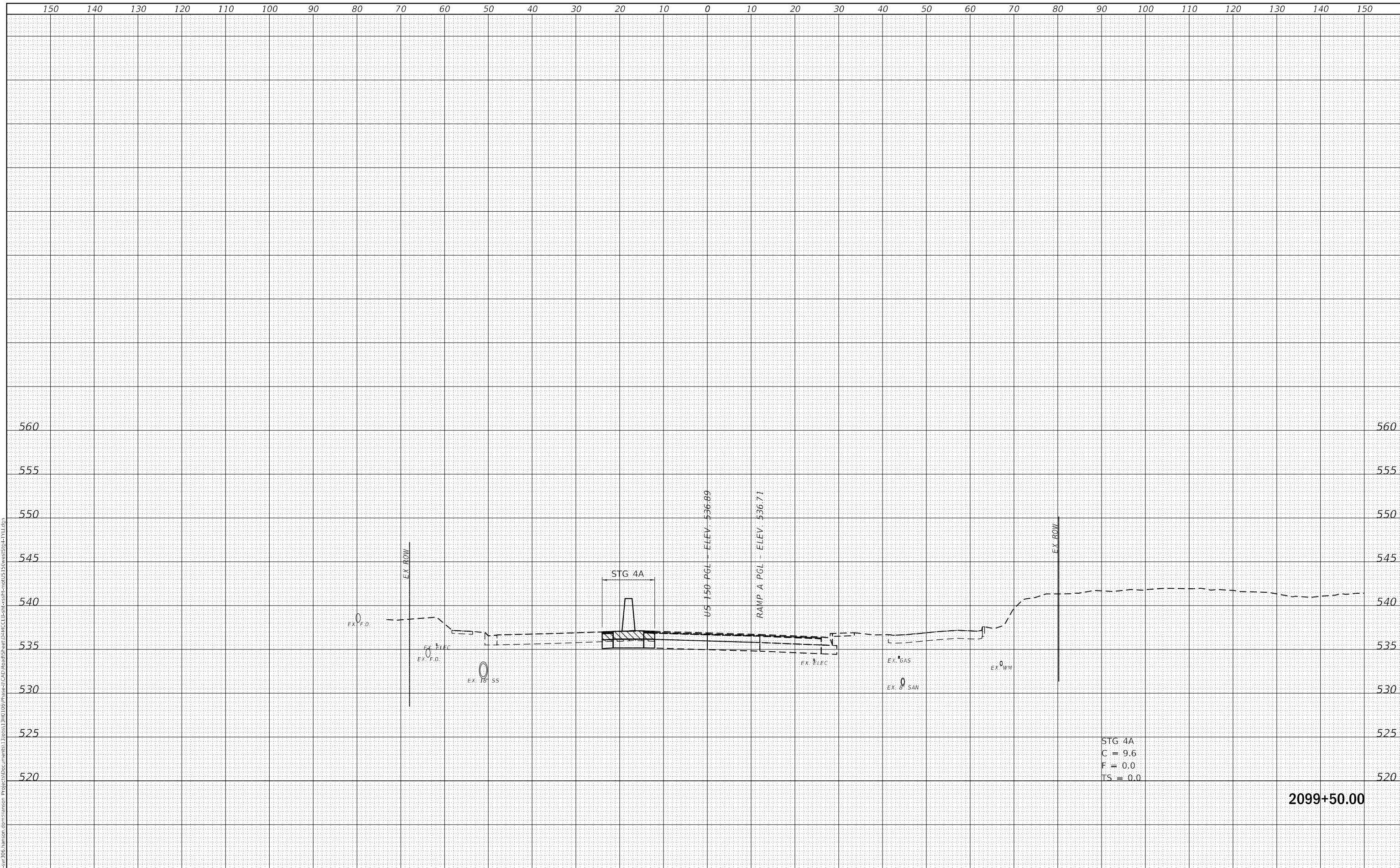
STATE OF ILLINOIS
 DEPARTMENT OF TRANSPORTATION

US 150 EASTBOUND MCLUGAGE BRIDGE PROJECT
 STAGE 4: EB US 150 - WEST SIDE
 SCALE: 1"=10'H,5'V SHEET 4 OF 21 SHEETS STA.2099+00.00 TO STA.2099+00.00

F.A.P. RTE.	SECTION	COUNTY	TOTAL SHEETS	SHEET NO.
317	[15B;((102-1),(14HB))BR]BR	PEORIA	1361	402
CONTRACT NO. 68B46				
ILLINOIS FED. AID PROJECT NHPP-YRP3(905)				

DATE	
BY	
SURVEYED	
PLOTTED	
TEMPLATE	
AREAS	
CHECKED	
NO.	
FINAL SURVEY	
NOTE BOOK	
NO.	
AREAS	
CHECKED	
NO.	

DATE	
BY	
SURVEYED	
PLOTTED	
TEMPLATE	
AREAS	
CHECKED	
NO.	
ORIGINAL SURVEY	
NOTE BOOK	
NO.	
AREAS	
CHECKED	
NO.	



FINAL SUBMITTAL

TYLIN INTERNATIONAL
200 S. WACKER DR.
SUITE 1400
CHICAGO, IL 60606
TEL: 312-777-2900

USER NAME	= mgormely
DESIGNED	- MPG
DRAWN	- MPG
CHECKED	- DAI
DATE	- 11/28/2018
REVISD	-
REVISD	-
REVISD	-
REVISD	-

REVISD	-
REVISD	-
REVISD	-
REVISD	-

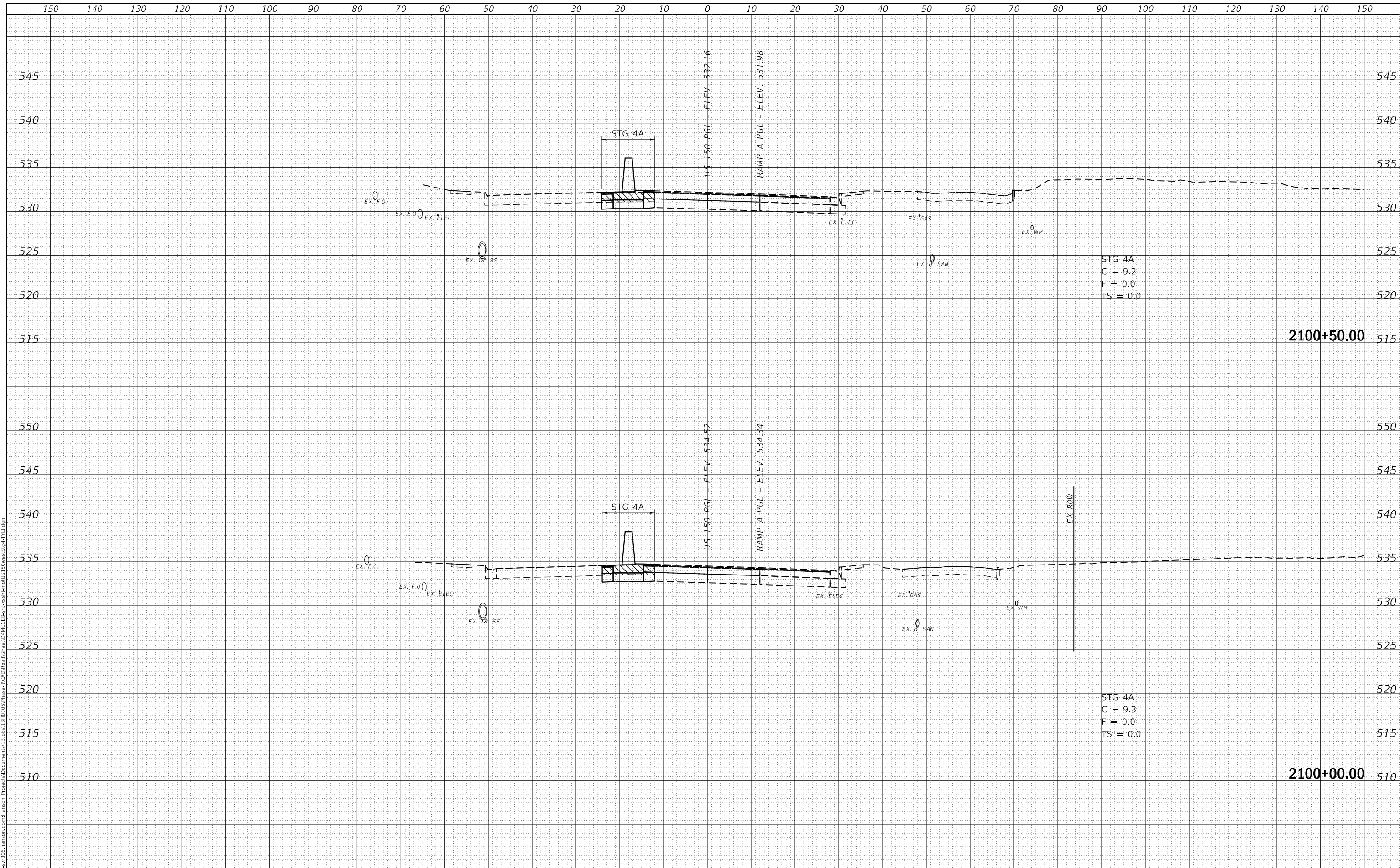
STATE OF ILLINOIS
DEPARTMENT OF TRANSPORTATION

US 150 EASTBOUND MCLUGAGE BRIDGE PROJECT
STAGE 4: EB US 150 - WEST SIDE
SCALE: 1"=10'H, 5'V SHEET 5 OF 21 SHEETS STA.2099+50.00 TO STA.2099+50.00

F.A.P RTE.	SECTION	COUNTY	TOTAL SHEETS	SHEET NO.
317	[15B;((102-1),(14HB))BR]BR	PEORIA	1361	403
CONTRACT NO. 68B46				
ILLINOIS FED. AID PROJECT				NHPP-YRP3(905)

DATE	
BY	
FINAL SURVEY NO.	
SURVEYED AREAS CHECKED	
PLOTTED TEMPLATE	
NOTE BOOK NO.	
AREAS CHECKED	

DATE	
BY	
ORIGINAL SURVEY NO.	
SURVEYED AREAS CHECKED	
PLOTTED TEMPLATE	
NOTE BOOK NO.	
AREAS CHECKED	



FINAL SUBMITTAL

TYLIN INTERNATIONAL
 200 S. WACKER DR.
 SUITE 1400
 CHICAGO, IL 60606
 TEL: 312-777-2900

USER NAME = mgormely	DESIGNED - MPG	REVISED -
	DRAWN - MPG	REVISED -
PLOT SCALE = 20.00' / in.	CHECKED - DAI	REVISED -
PLOT DATE = 11/15/2018	DATE - 11/28/2018	REVISED -

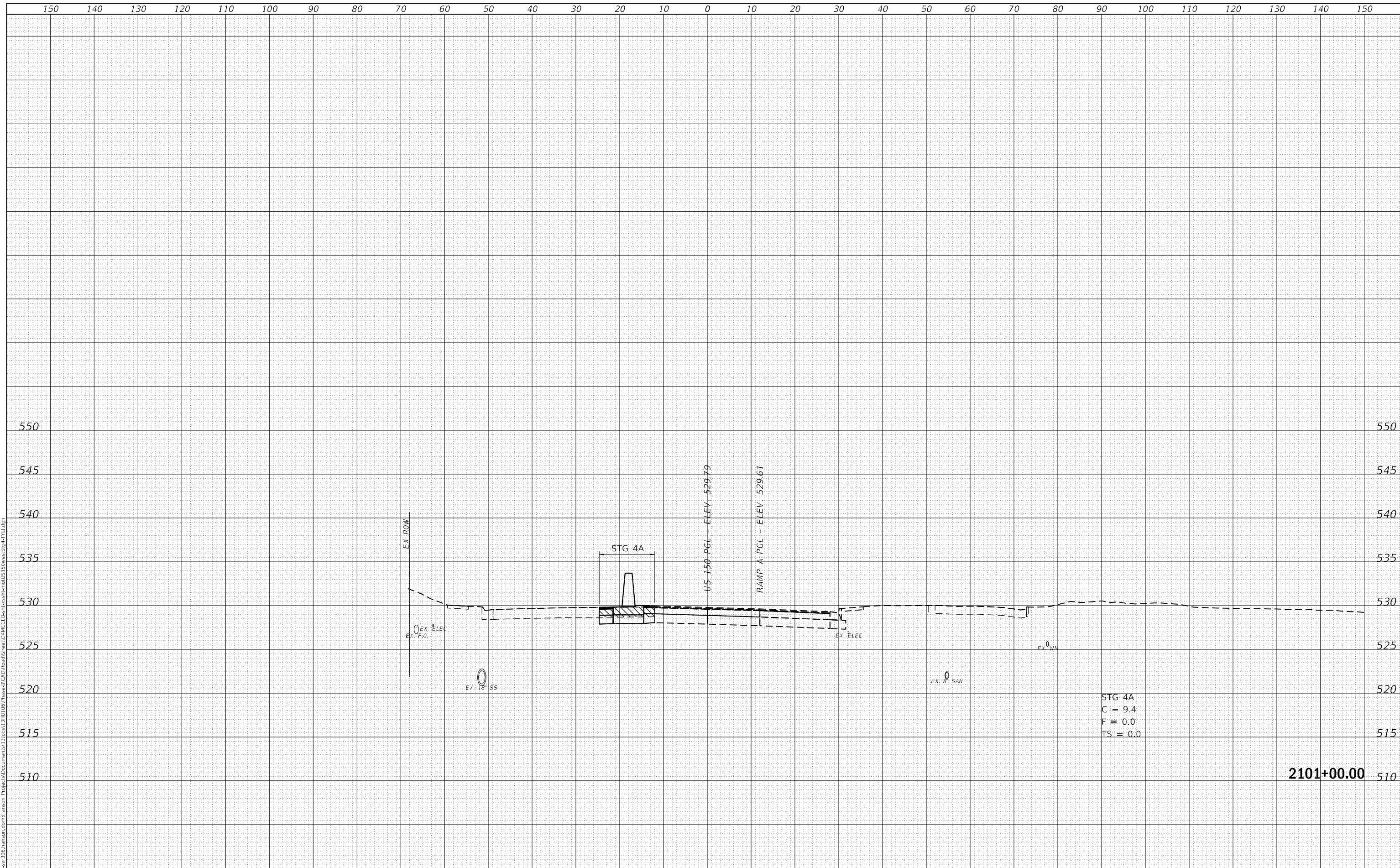
STATE OF ILLINOIS
 DEPARTMENT OF TRANSPORTATION

US 150 EASTBOUND MCLUGAGE BRIDGE PROJECT
 STAGE 4: EB US 150 - WEST SIDE
 SCALE: 1"=10'H,5'V SHEET 6 OF 21 SHEETS STA.2100+00.00 TO STA.2100+50.00

F.A.P. RTE.	SECTION	COUNTY	TOTAL SHEETS	SHEET NO.
317	[15B;((102-1),(14HB))BR]BR	PEORIA	1361	404
			CONTRACT NO. 68B46	
			ILLINOIS FED. AID PROJECT NHPP-YRP3(905)	

FINAL SURVEY	SURVEYED	DATE
NOTE BOOK	PLOTTED	BY
NO.	TEMPLATE	
	AREAS	
	CHECKED	

ORIGINAL SURVEY	SURVEYED	DATE
NOTE BOOK	PLOTTED	BY
NO.	TEMPLATE	
	AREAS	
	CHECKED	



FINAL SUBMITTAL

TYLIN INTERNATIONAL
 200 S. WACKER DR.
 SUITE 1400
 CHICAGO, IL 60606
 TEL: 312-777-2900

USER NAME	= mgormely
DESIGNED	- MPG
DRAWN	- MPG
CHECKED	- DAI
DATE	- 11/28/2018

REVISD	-
REVISD	-
REVISD	-
REVISD	-

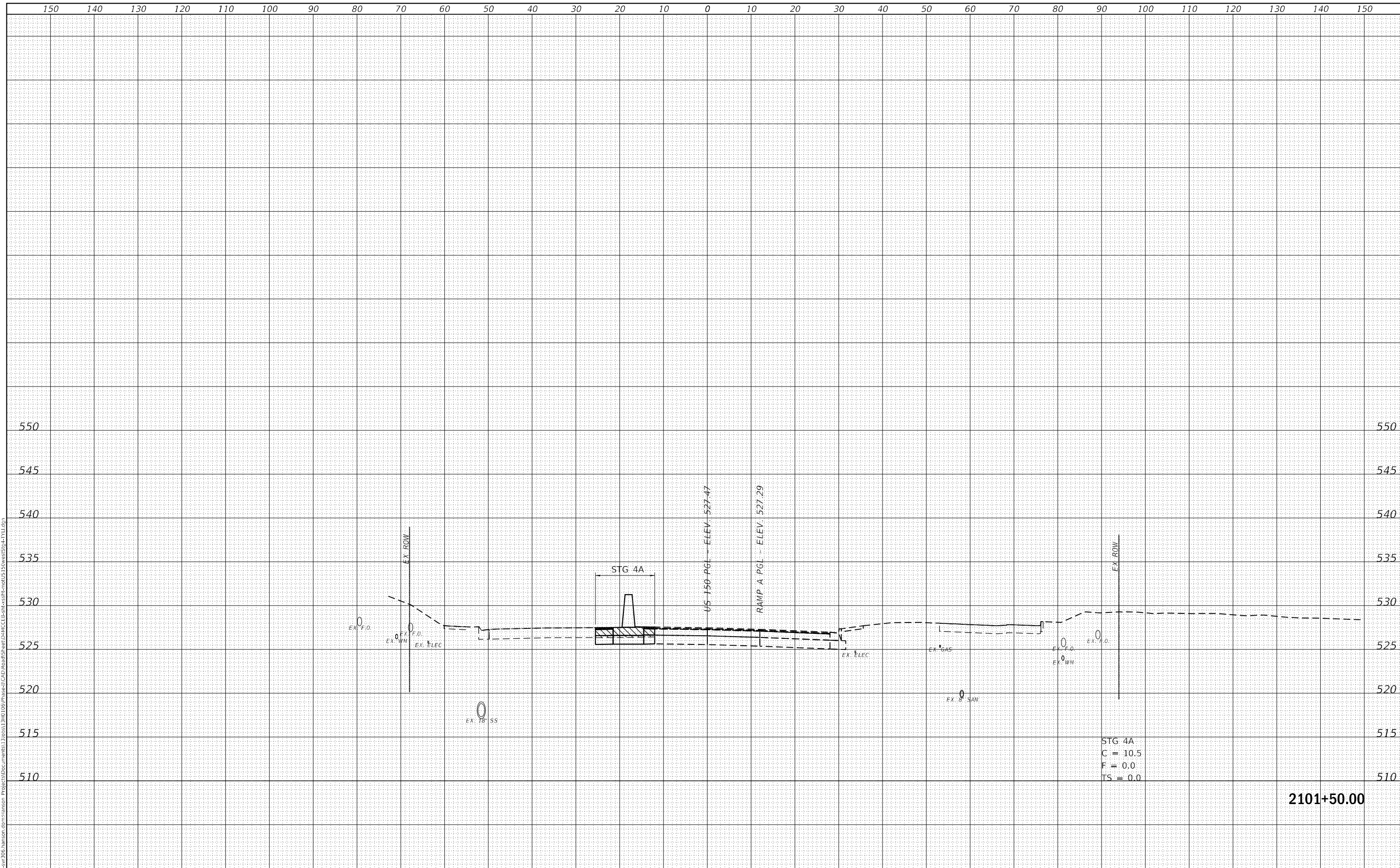
STATE OF ILLINOIS
 DEPARTMENT OF TRANSPORTATION

US 150 EASTBOUND MCLUGAGE BRIDGE PROJECT
 STAGE 4: EB US 150 - WEST SIDE
 SCALE: 1"=10'H,5'V SHEET 7 OF 21 SHEETS STA.2101+00.00 TO STA.2101+00.00

F.A.P. RTE.	SECTION	COUNTY	TOTAL SHEETS	SHEET NO.
317	[15B;((102-1),(14HB))BR]BR	PEORIA	1361	405
			CONTRACT NO. 68B46	
			ILLINOIS FED. AID PROJECT NHPP-YRP3(905)	

DATE	
BY	
SURVEYED	
PLOTTED	
TEMPLATE	
AREAS	
CHECKED	
NO.	

DATE	
BY	
SURVEYED	
PLOTTED	
TEMPLATE	
AREAS	
CHECKED	
NO.	



FINAL SUBMITTAL

TYLIN INTERNATIONAL
200 S. WACKER DR.
SUITE 1400
CHICAGO, IL 60606
TEL: 312-777-2900

USER NAME	= mgormely
DESIGNED	- MPG
DRAWN	- MPG
CHECKED	- DAI
DATE	- 11/28/2018

REVISD	-
REVISD	-
REVISD	-
REVISD	-

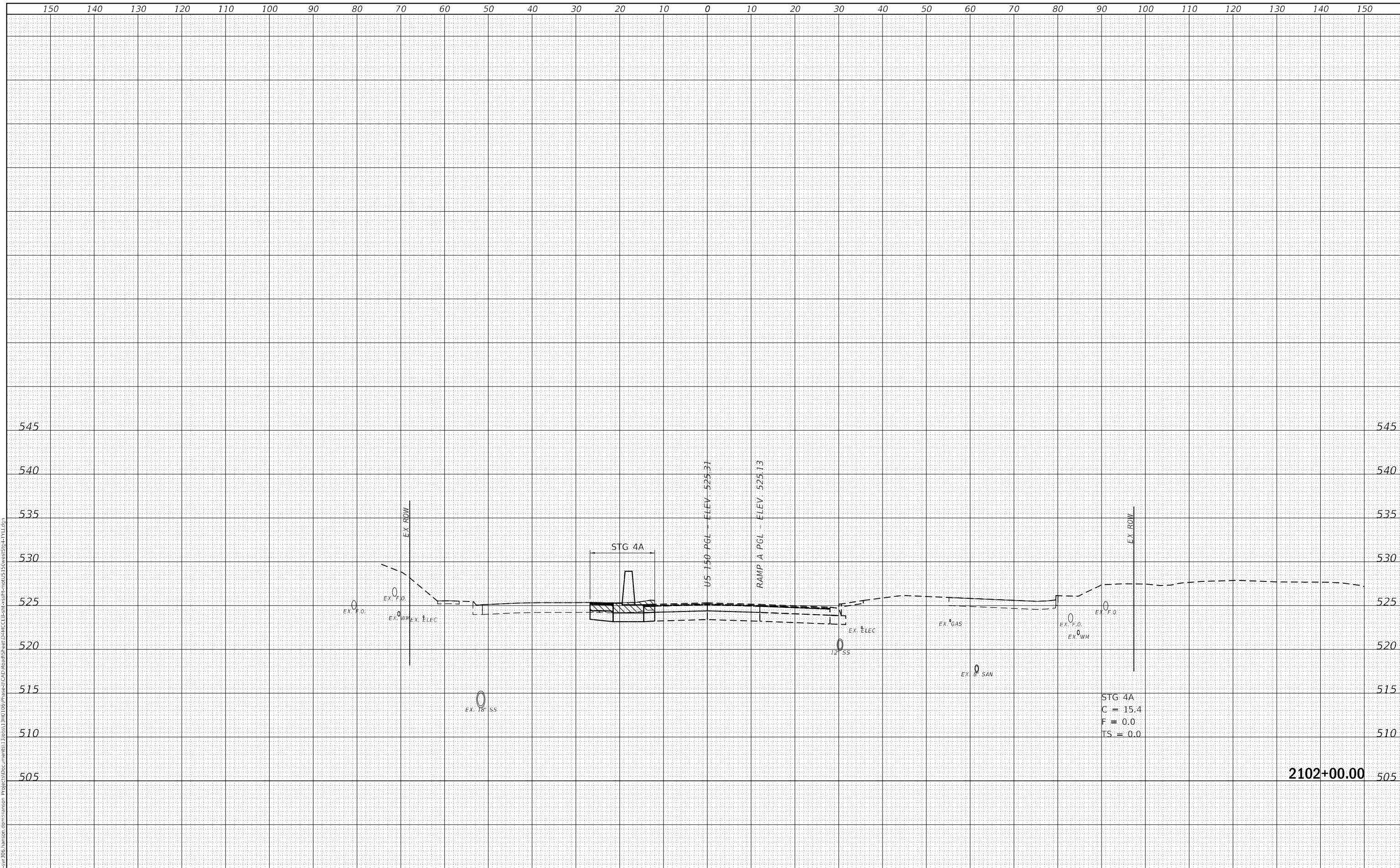
STATE OF ILLINOIS
DEPARTMENT OF TRANSPORTATION

US 150 EASTBOUND MCCLUGAGE BRIDGE PROJECT
STAGE 4: EB US 150 - WEST SIDE
SCALE: 1"=10'H,5'V SHEET 8 OF 21 SHEETS STA.2101+50.00 TO STA.2101+50.00

F.A.P. RTE.	SECTION	COUNTY	TOTAL SHEETS	SHEET NO.
317	[15B;((102-1),(14HB))BR]BR	PEORIA	1361	406
CONTRACT NO. 68B46				
ILLINOIS FED. AID PROJECT NHPP-YRP3(905)				

DATE	
BY	
FINAL SURVEY	SURVEYED
NOTE BOOK	PLOTTED
NO.	TEMPLATE
	AREAS
	CHECKED

DATE	
BY	
ORIGINAL SURVEY	SURVEYED
NOTE BOOK	PLOTTED
NO.	TEMPLATE
	AREAS
	CHECKED



STG 4A
 C = 15.4
 F = 0.0
 TS = 0.0

2102+00.00

FINAL SUBMITTAL

TYLIN INTERNATIONAL
 200 S. WACKER DR.
 SUITE 1400
 CHICAGO, IL 60606
 TEL: 312-777-2900

USER NAME	= mgormely
DESIGNED	- MPG
DRAWN	- MPG
CHECKED	- DAI
DATE	- 11/28/2018

REVISD	-
REVISD	-
REVISD	-
REVISD	-

STATE OF ILLINOIS
 DEPARTMENT OF TRANSPORTATION

US 150 EASTBOUND MCLUGAGE BRIDGE PROJECT
 STAGE 4: EB US 150 - WEST SIDE

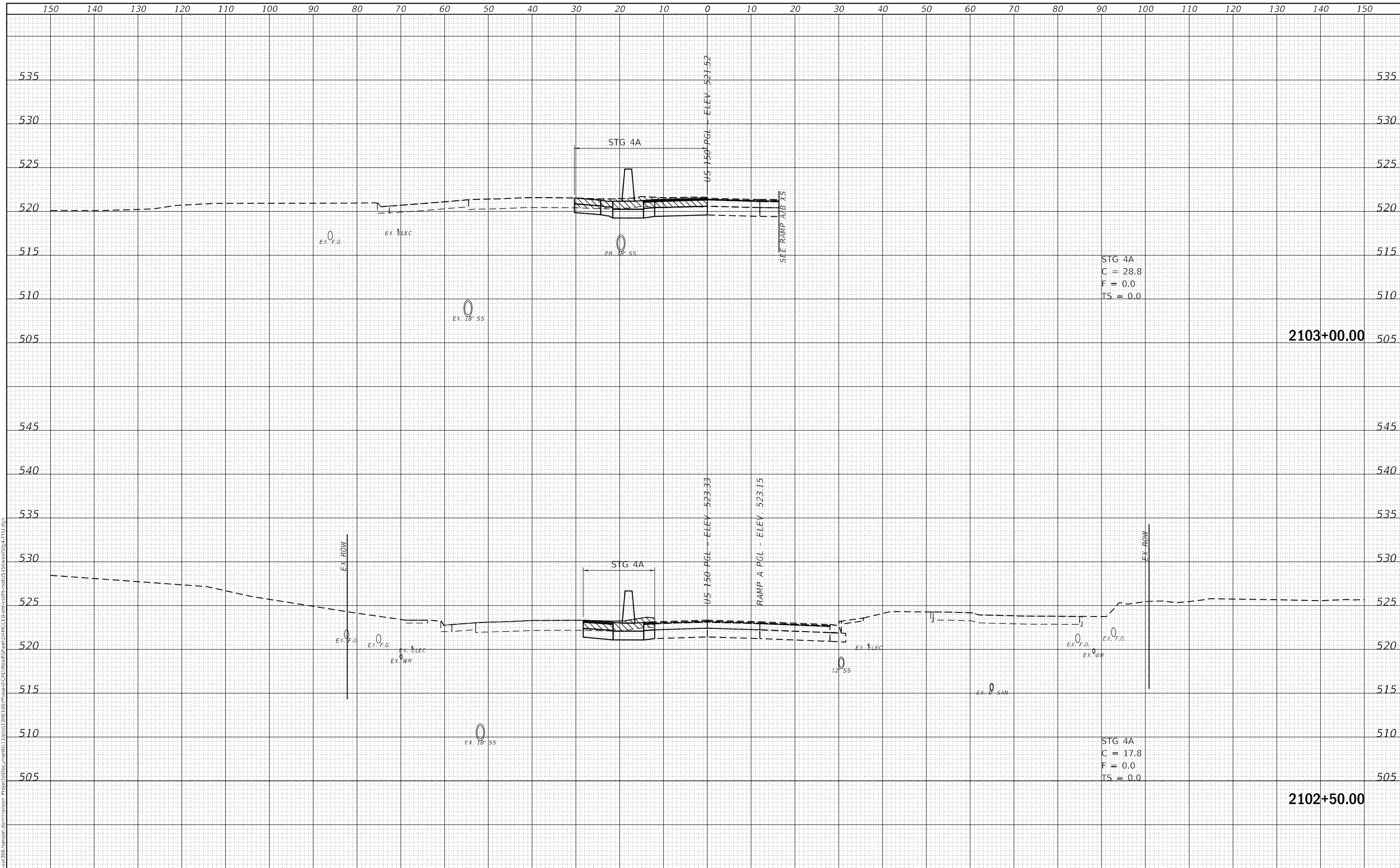
SCALE: 1"=10'H,5'V SHEET 9 OF 21 SHEETS STA.2102+00.00 TO STA.2102+00.00

F.A.P. RTE.	SECTION	COUNTY	TOTAL SHEETS	SHEET NO.
317	[15B;((102-1),(14HB))BR]BR	PEORIA	1361	407
CONTRACT NO. 68B46				

ILLINOIS FED. AID PROJECT NHPP-YRP3(905)

DATE	
BY	
FINAL SURVEY	SURVEYED
NOTE BOOK	PLOTTED
NO.	AREAS CHECKED
	AREAS CHECKED

DATE	
BY	
ORIGINAL SURVEY	SURVEYED
NOTE BOOK	PLOTTED
NO.	AREAS CHECKED
	AREAS CHECKED



FINAL SUBMITTAL

TYLIN INTERNATIONAL
 200 S. WACKER DR.
 SUITE 1400
 CHICAGO, IL 60606
 TEL: 312-777-2900

USER NAME	= mgormely
DESIGNED	- MPG
DRAWN	- MPG
CHECKED	- DAI
DATE	- 11/28/2018

REVISED	-
REVISED	-
REVISED	-
REVISED	-

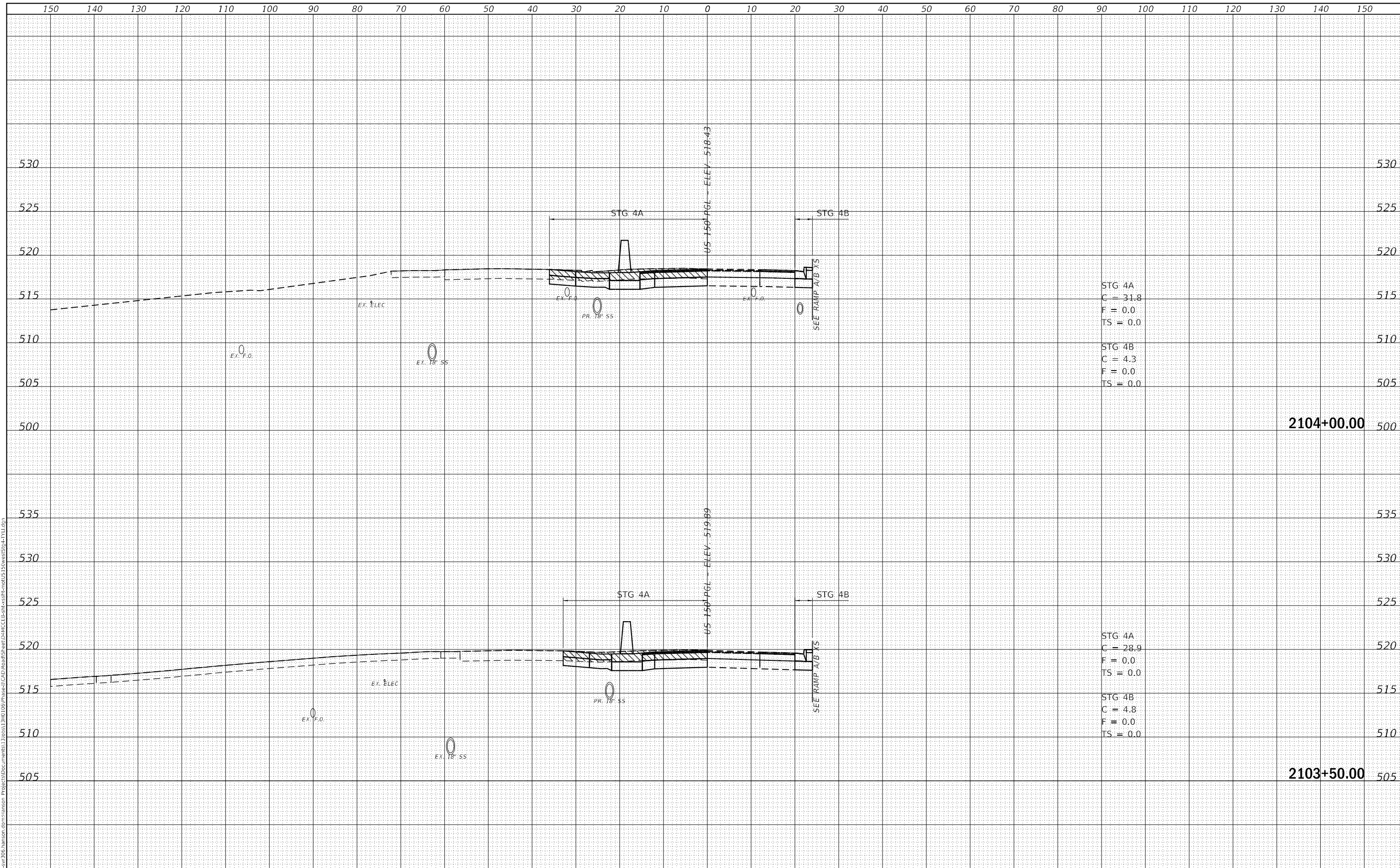
STATE OF ILLINOIS
 DEPARTMENT OF TRANSPORTATION

US 150 EASTBOUND MCCLUGAGE BRIDGE PROJECT
 STAGE 4: EB US 150 - WEST SIDE
 SCALE: 1"=10'H,5'V SHEET 10 OF 21 SHEETS STA.2102+50.00 TO STA.2103+00.00

F.A.P. RTE.	SECTION	COUNTY	TOTAL SHEETS	SHEET NO.
317	[15B;((102-1),(14HB))BR]BR	PEORIA	1361	408
			CONTRACT NO. 68B46	
			ILLINOIS FED. AID PROJECT NHPP-YRP3(905)	

DATE	
BY	
FINAL SURVEY	SURVEYED
NOTE BOOK	PLOTTED
NO.	TEMPLATE
	AREAS
	CHECKED
	AREAS
	CHECKED

DATE	
BY	
ORIGINAL SURVEY	SURVEYED
NOTE BOOK	PLOTTED
NO.	TEMPLATE
	AREAS
	CHECKED
	AREAS
	CHECKED



STG 4A
C = 31.8
F = 0.0
TS = 0.0

STG 4B
C = 4.3
F = 0.0
TS = 0.0

STG 4A
C = 28.9
F = 0.0
TS = 0.0

STG 4B
C = 4.8
F = 0.0
TS = 0.0

FINAL SUBMITTAL

TYLIN INTERNATIONAL
200 S. WACKER DR.
SUITE 1400
CHICAGO, IL 60606
TEL: 312-777-2900

USER NAME = mgormely
PLOT SCALE = 20.00' / in.
PLOT DATE = 11/15/2018

DESIGNED - MPG
DRAWN - MPG
CHECKED - DAI
DATE - 11/28/2018

REVISED -
REVISED -
REVISED -
REVISED -

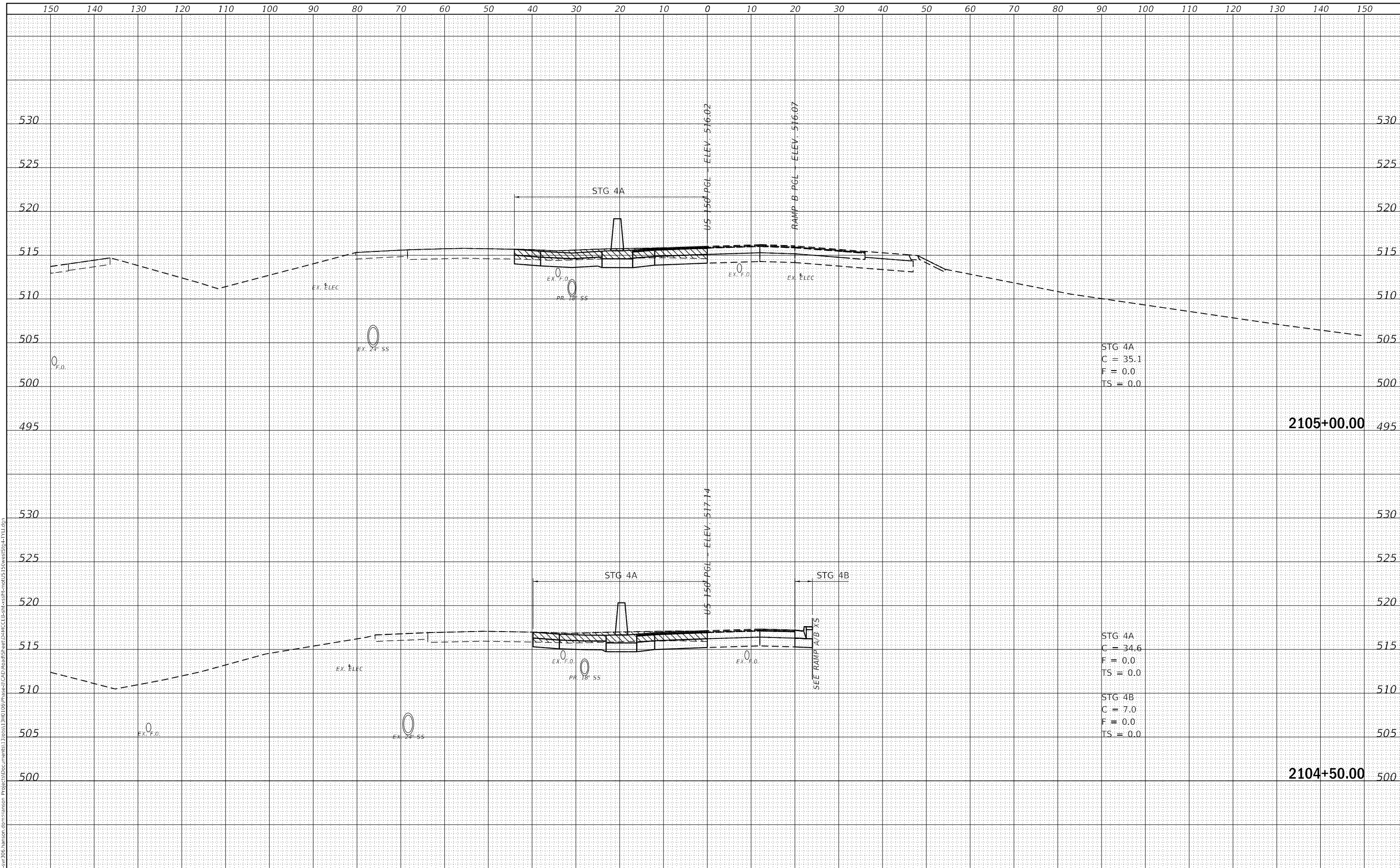
STATE OF ILLINOIS
DEPARTMENT OF TRANSPORTATION

US 150 EASTBOUND MCCLUGAGE BRIDGE PROJECT
STAGE 4: EB US 150 - WEST SIDE
SCALE: 1"=10'H,5'V SHEET 11 OF 21 SHEETS STA.2103+50.00 TO STA.2104+00.00

F.A.P. RTE.	SECTION	COUNTY	TOTAL SHEETS	SHEET NO.
317	[15B;((102-1),(14HB))BR]BR	PEORIA	1361	409
			CONTRACT NO. 68B46	
			ILLINOIS FED. AID PROJECT NHPP-YRP3(905)	

DATE	
BY	
FINAL SURVEY	
SURVEYED	
PLOTTED	
TEMPLATE	
AREAS	
AREAS CHECKED	
NO.	
NOTE BOOK	
NO.	

DATE	
BY	
ORIGINAL SURVEY	
SURVEYED	
PLOTTED	
TEMPLATE	
AREAS	
AREAS CHECKED	
NO.	
NOTE BOOK	
NO.	



STG 4A
C = 35.1
F = 0.0
TS = 0.0

STG 4A
C = 34.6
F = 0.0
TS = 0.0

STG 4B
C = 7.0
F = 0.0
TS = 0.0

FINAL SUBMITTAL

TYLIN INTERNATIONAL
200 S. WACKER DR.
SUITE 1400
CHICAGO, IL 60606
TEL: 312-777-2900

USER NAME = mgormely
PLOT SCALE = 20.00' / in.
PLOT DATE = 11/15/2018

DESIGNED - MPG
DRAWN - MPG
CHECKED - DAI
DATE - 11/28/2018

REVISED -
REVISED -
REVISED -
REVISED -

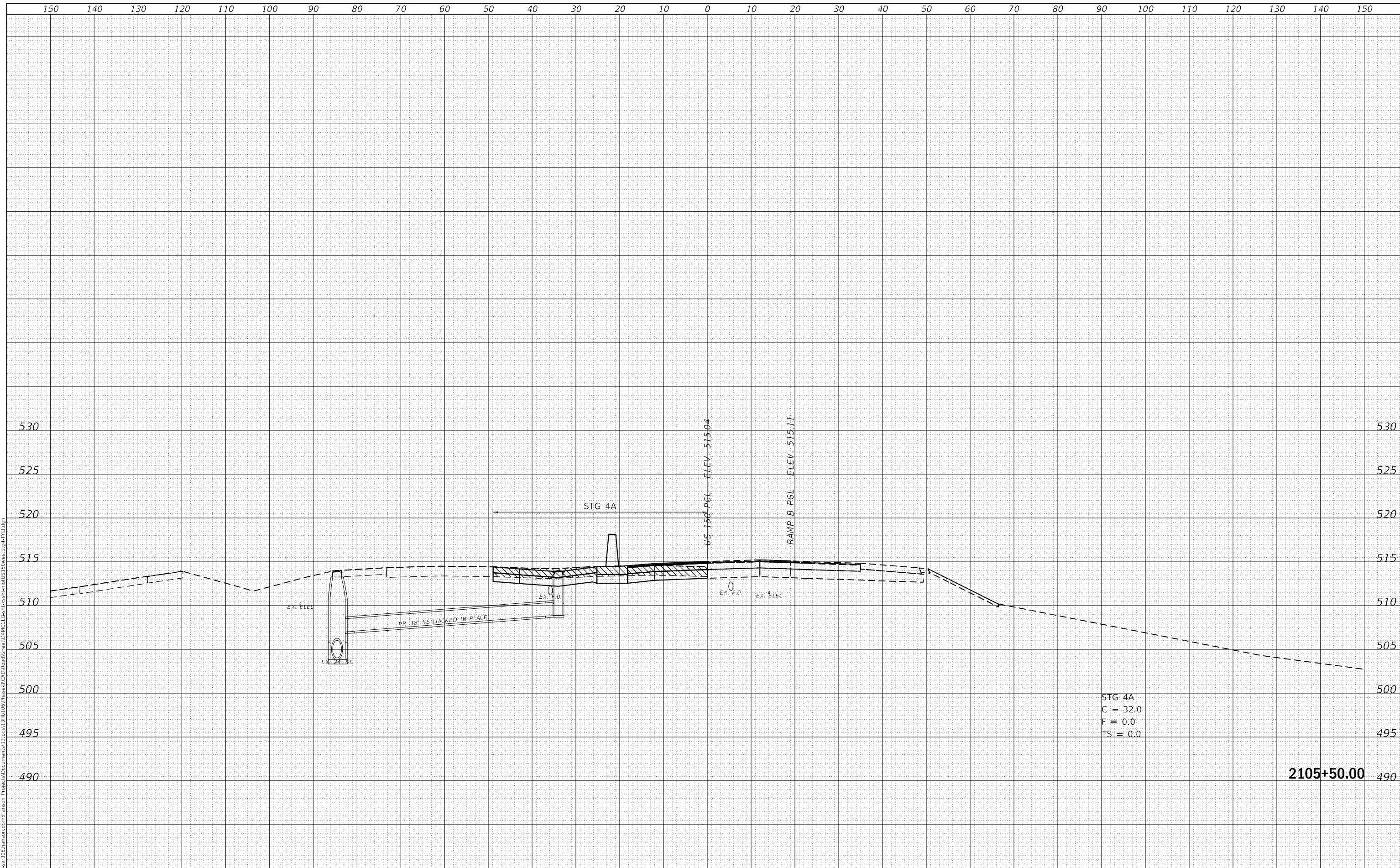
STATE OF ILLINOIS
DEPARTMENT OF TRANSPORTATION

US 150 EASTBOUND MCCLUGAGE BRIDGE PROJECT
STAGE 4: EB US 150 - WEST SIDE
SCALE: 1"=10'H,5'V SHEET 12 OF 21 SHEETS STA.2104+50.00 TO STA.2105+00.00

F.A.P. RTE.	SECTION	COUNTY	TOTAL SHEETS	SHEET NO.
317	[15B;((102-1),(14HB))BR]BR	PEORIA	1361	410
			CONTRACT NO. 68B46	
			ILLINOIS FED. AID PROJECT NHPP-VRP3(905)	

FINAL SURVEY NO.	SURVEYED AREAS CHECKED
NOTE BOOK NO.	PLOTTED AREAS CHECKED
DATE	BY

ORIGINAL SURVEY NO.	SURVEYED AREAS CHECKED
NOTE BOOK NO.	PLOTTED AREAS CHECKED
DATE	BY



STG 4A
 C = 32.0
 F = 0.0
 TS = 0.0

2105+50.00

FINAL SUBMITTAL

TYLIN INTERNATIONAL
 200 S. WACKER DR.
 SUITE 1400
 CHICAGO, IL 60606
 TEL: 312-777-2900

USER NAME = mgormely
 PLOT SCALE = 20.00' / in.
 PLOT DATE = 11/15/2018

DESIGNED - MPG
 DRAWN - MPG
 CHECKED - DAI
 DATE - 11/28/2018

REVISED -
 REVISED -
 REVISED -
 REVISED -


STATE OF ILLINOIS
 DEPARTMENT OF TRANSPORTATION

US 150 EASTBOUND MCCLUGAGE BRIDGE PROJECT
 STAGE 4: EB US 150 - WEST SIDE
 SCALE: 1"=10'H,5'V SHEET 13 OF 21 SHEETS STA.2105+50.00 TO STA.2105+50.00

F.A.P. RTE.	SECTION	COUNTY	TOTAL SHEETS	SHEET NO.
317	[15B;((102-1),(14HB))BR]BR	PEORIA	1361	411
CONTRACT NO. 68B46				
ILLINOIS FED. AID PROJECT NHPP-YRP3(905)				

FINAL SURVEY NO.	SURVEYED AREAS CHECKED
NOTE BOOK NO.	PLOTTED AREAS CHECKED
DATE	BY

ORIGINAL SURVEY NO.	SURVEYED AREAS CHECKED
NOTE BOOK NO.	PLOTTED AREAS CHECKED
DATE	BY



STG 4A
 C = 27.7
 F = 0.2
 TS = 0.0

2106+00.00

FINAL SUBMITTAL

TYLIN INTERNATIONAL
 200 S. WACKER DR.
 SUITE 1400
 CHICAGO, IL 60606
 TEL: 312-777-2900

USER NAME = mgormely	DESIGNED - MPG	REVISIED -
	DRAWN - MPG	REVISIED -
PLOT SCALE = 20.00' / in.	CHECKED - DAI	REVISIED -
PLOT DATE = 11/15/2018	DATE - 11/28/2018	REVISIED -

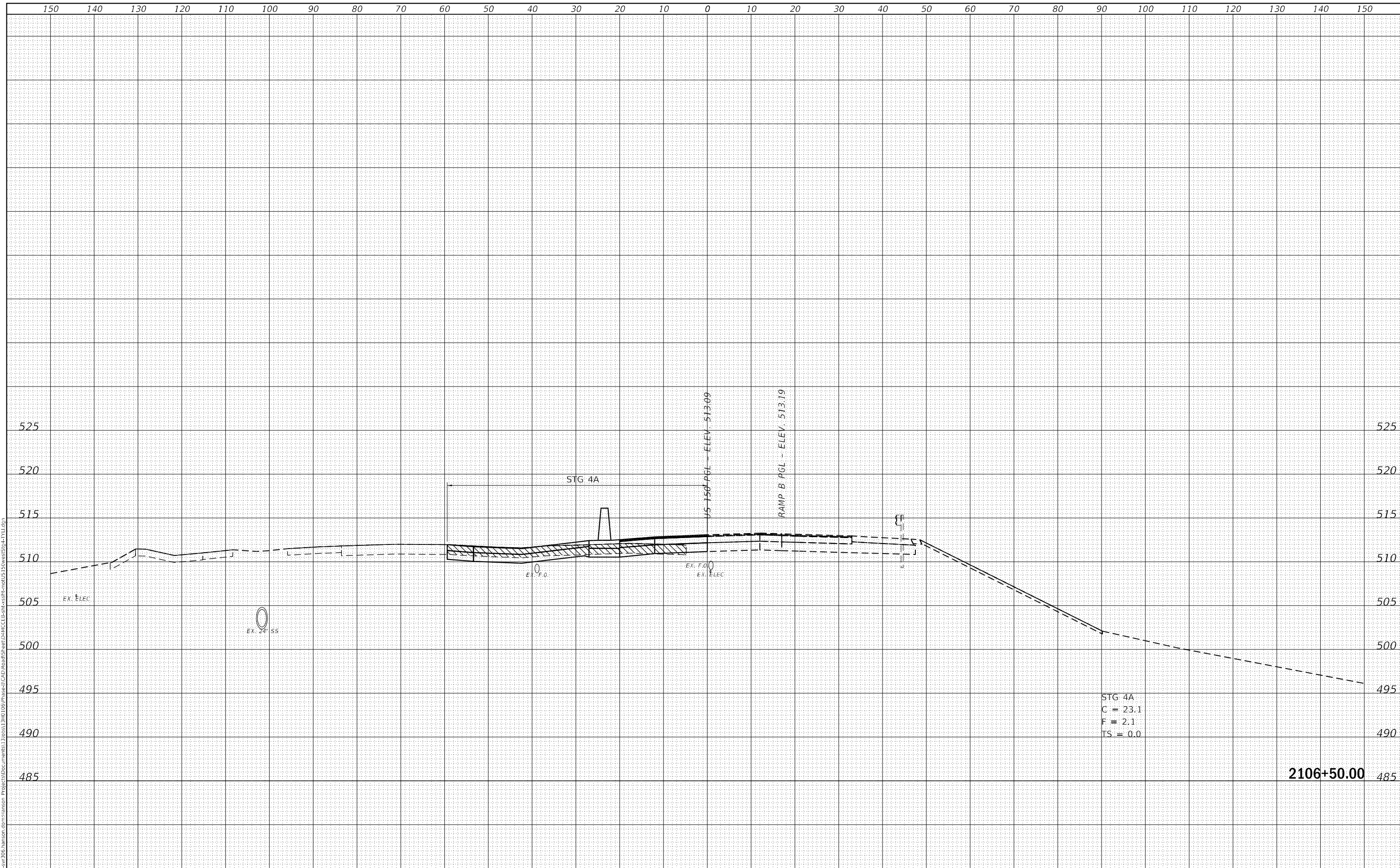
STATE OF ILLINOIS
 DEPARTMENT OF TRANSPORTATION

US 150 EASTBOUND MCCLUGAGE BRIDGE PROJECT
 STAGE 4: EB US 150 - WEST SIDE
 SCALE: 1"=10'H,5'V SHEET 14 OF 21 SHEETS STA.2106+00.00 TO STA.2106+00.00

F.A.P. RTE.	SECTION	COUNTY	TOTAL SHEETS	SHEET NO.
317	[15B;((102-1),(14HB))BR]BR	PEORIA	1361	412
CONTRACT NO. 68B46				
ILLINOIS FED. AID PROJECT NHPP-YRP3(905)				

FINAL SURVEY	SURVEYED	DATE
NOTE BOOK	PLOTTED	BY
NO.	TEMPLATE	
	AREAS	
	CHECKED	

ORIGINAL SURVEY	SURVEYED	DATE
NOTE BOOK	PLOTTED	BY
NO.	TEMPLATE	
	AREAS	
	CHECKED	



FINAL SUBMITTAL

TYLIN INTERNATIONAL
 200 S. WACKER DR.
 SUITE 1400
 CHICAGO, IL 60606
 TEL: 312-777-2900

USER NAME = mgormely	DESIGNED - MPG	REVISIED -
	DRAWN - MPG	REVISIED -
PLOT SCALE = 20.00' / in.	CHECKED - DAI	REVISIED -
PLOT DATE = 11/15/2018	DATE - 11/28/2018	REVISIED -

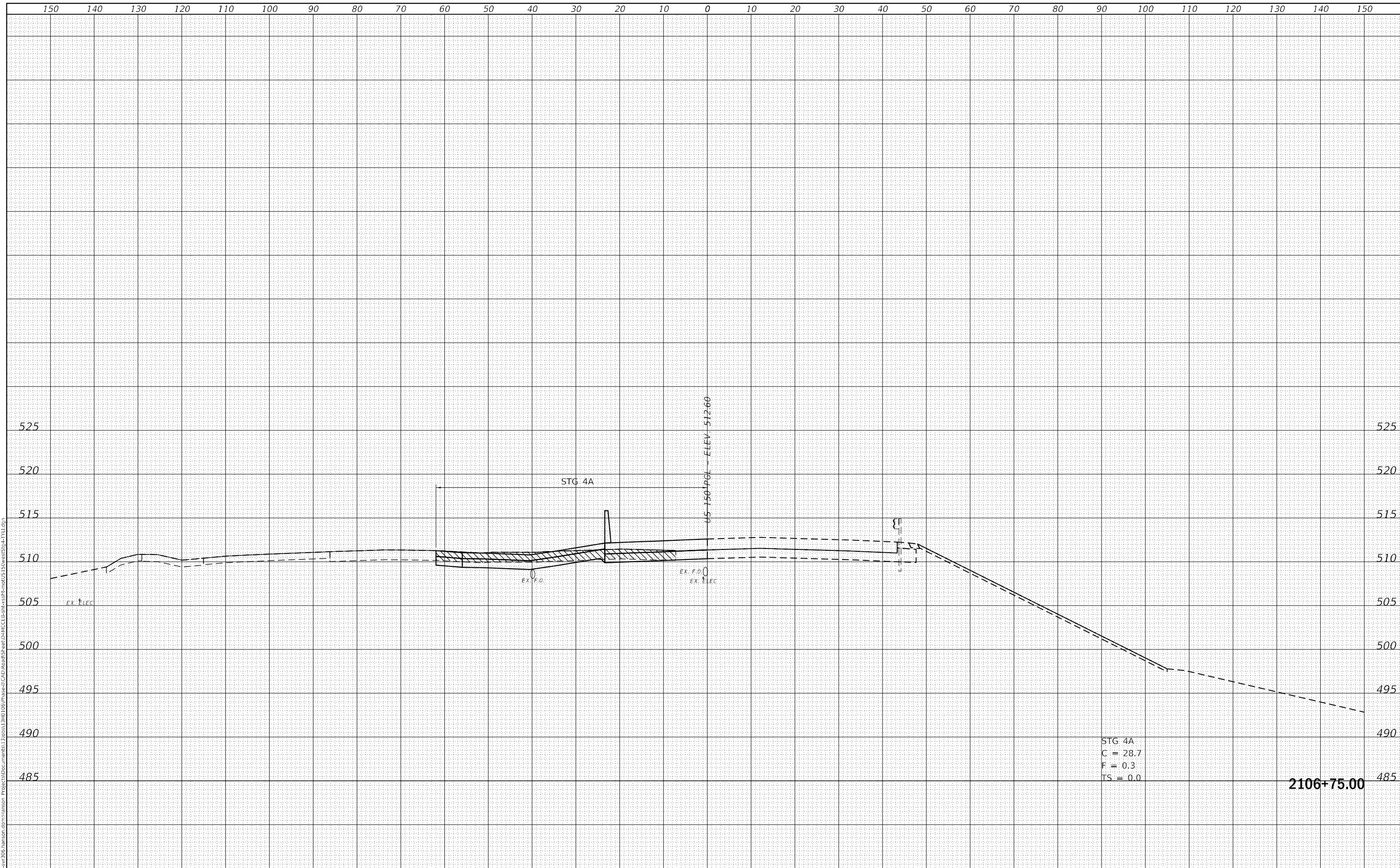
STATE OF ILLINOIS
 DEPARTMENT OF TRANSPORTATION

US 150 EASTBOUND MCLUGAGE BRIDGE PROJECT
 STAGE 4: EB US 150 - WEST SIDE
 SCALE: 1"=10'H,5'V SHEET 15 OF 21 SHEETS STA.2106+50.00 TO STA.2106+50.00

F.A.P. RTE.	SECTION	COUNTY	TOTAL SHEETS	SHEET NO.
317	[15B;((102-1),(14HB))BR]BR	PEORIA	1361	413
				CONTRACT NO. 68B46
				ILLINOIS FED. AID PROJECT NHPP-YRP3(905)

FINAL SURVEY NO.	SURVEYED AREAS	DATE
NOTE BOOK NO.	PLOTTED AREAS	
	TEMPLATE AREAS	
	AREAS CHECKED	

ORIGINAL SURVEY NO.	SURVEYED AREAS	DATE
NOTE BOOK NO.	PLOTTED AREAS	
	TEMPLATE AREAS	
	AREAS CHECKED	



FINAL SUBMITTAL

TYLIN INTERNATIONAL
 200 S. WACKER DR.
 SUITE 1400
 CHICAGO, IL 60606
 TEL: 312-777-2900

USER NAME	= mgormely
PLOT SCALE	= 20.00' / in.
PLOT DATE	= 11/15/2018

DESIGNED	- MPG
DRAWN	- MPG
CHECKED	- DAI
DATE	- 11/28/2018

REVISED	-
REVISED	-
REVISED	-
REVISED	-

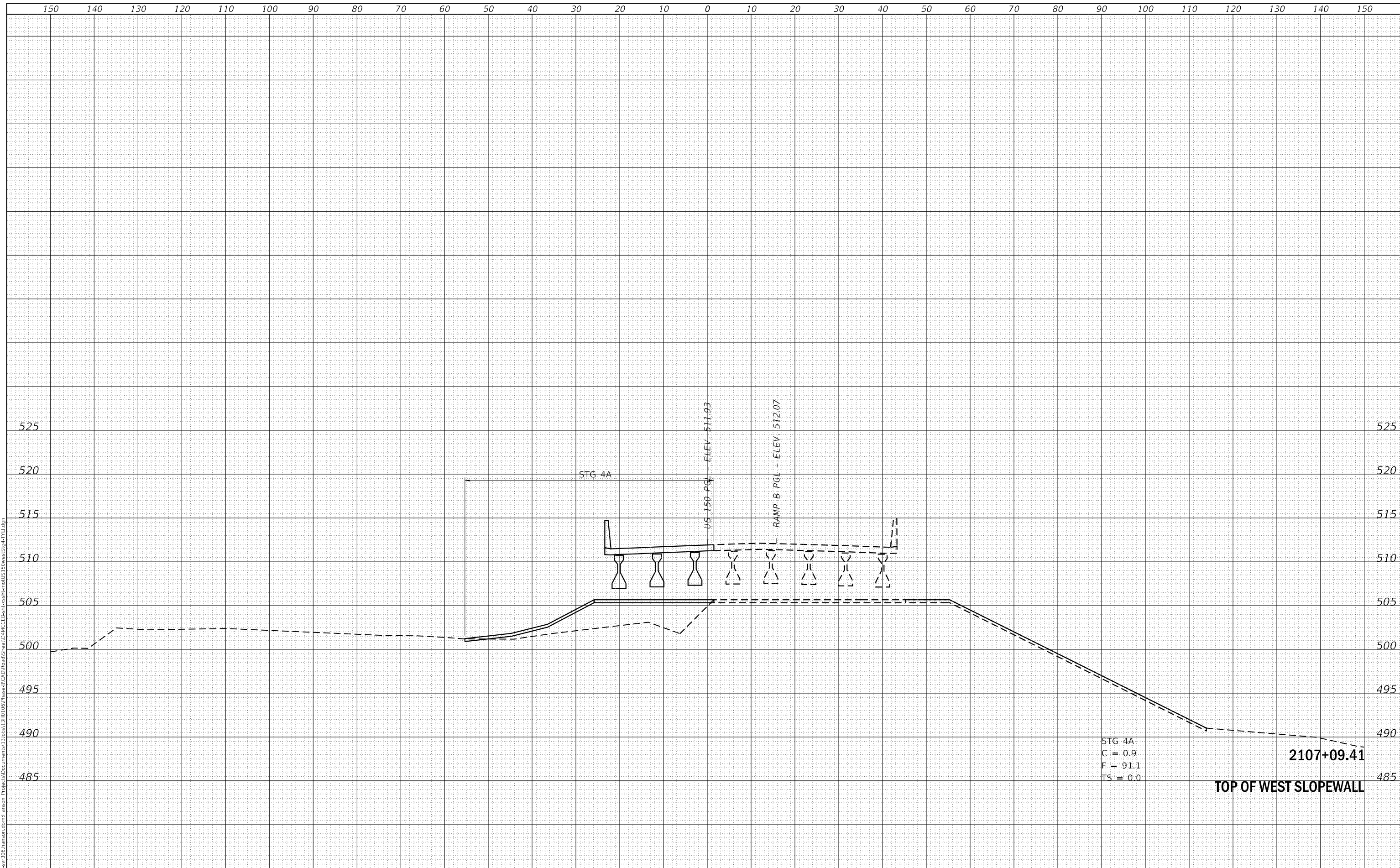
STATE OF ILLINOIS
 DEPARTMENT OF TRANSPORTATION

US 150 EASTBOUND MCCLUGAGE BRIDGE PROJECT
 STAGE 4: EB US 150 - WEST SIDE
 SCALE: 1"=10'H,5'V SHEET 16 OF 21 SHEETS STA.2106+75.00 TO STA.2106+75.00

F.A.P. RTE.	SECTION	COUNTY	TOTAL SHEETS	SHEET NO.
317	[15B;((102-1),(14HB))BR]BR	PEORIA	1361	414
CONTRACT NO. 68B46				
ILLINOIS FED. AID PROJECT NHPP-YRP3(905)				

FINAL SURVEY	SURVEYED	DATE
NOTE BOOK	PLOTTED	BY
NO.	TEMPLATE	
	AREAS	
	CHECKED	

ORIGINAL SURVEY	SURVEYED	DATE
NOTE BOOK	PLOTTED	BY
NO.	TEMPLATE	
	AREAS	
	CHECKED	



FINAL SUBMITTAL

TYLIN INTERNATIONAL
 200 S. WACKER DR.
 SUITE 1400
 CHICAGO, IL 60606
 TEL: 312-777-2900

USER NAME = mgormely	DESIGNED - MPG	REVISIED -
	DRAWN - MPG	REVISIED -
PLOT SCALE = 20.00' / in.	CHECKED - DAI	REVISIED -
PLOT DATE = 11/15/2018	DATE - 11/28/2018	REVISIED -

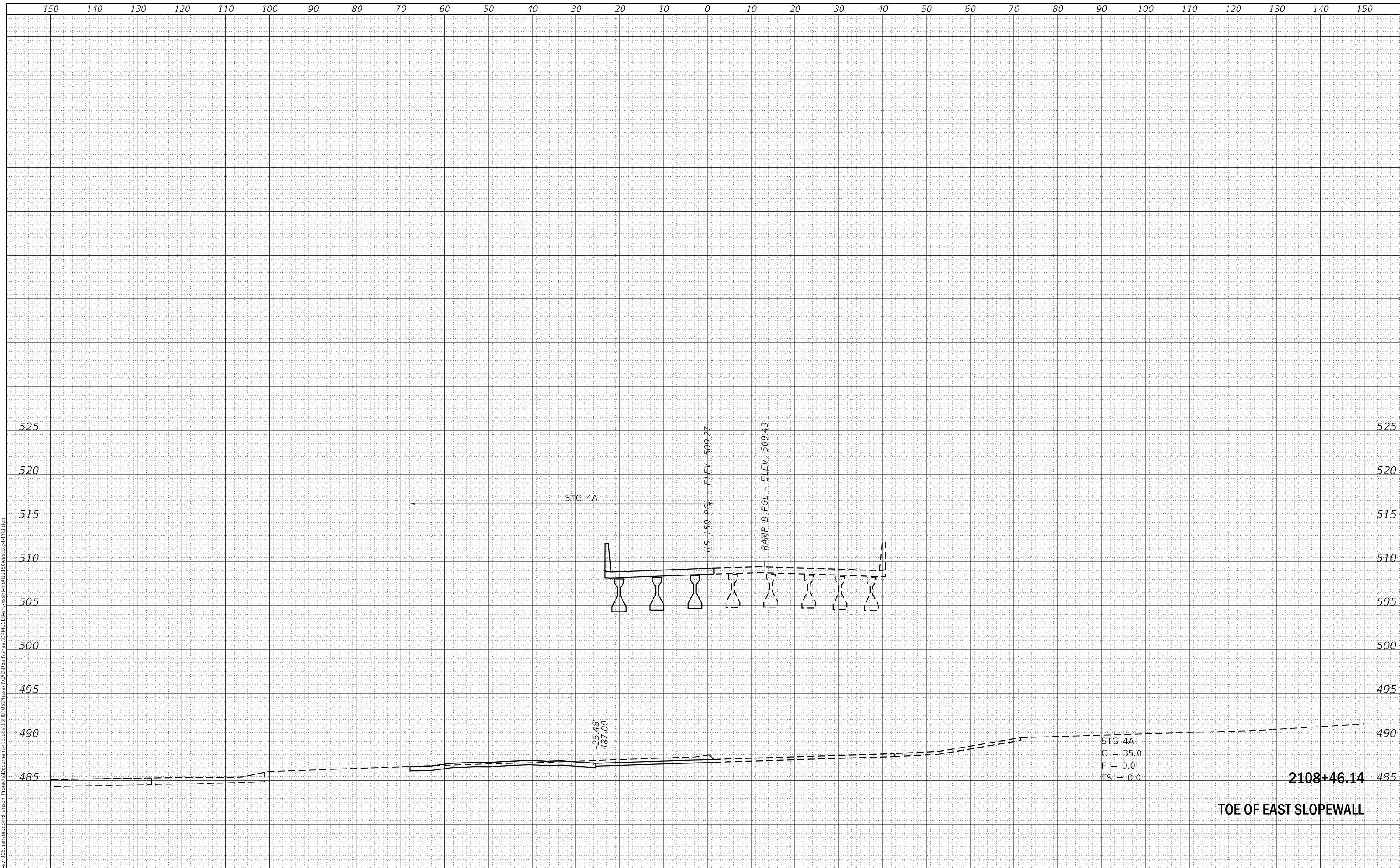
STATE OF ILLINOIS
 DEPARTMENT OF TRANSPORTATION

US 150 EASTBOUND MCLUGAGE BRIDGE PROJECT
 STAGE 4: EB US 150 - WEST SIDE
 SCALE: 1"=10'H,5'V SHEET 17 OF 21 SHEETS STA.2107+09.41 TO STA.2107+09.41

F.A.P. RTE.	SECTION	COUNTY	TOTAL SHEETS	SHEET NO.
317	[15B;((102-1),(14HB))BR]BR	PEORIA	1361	415
				CONTRACT NO. 68B46
				ILLINOIS FED. AID PROJECT NHPP-YRP3(905)

FINAL SURVEY NO.	SURVEYED AREAS CHECKED
NOTE BOOK NO.	PLOTTED AREAS CHECKED
DATE	BY

ORIGINAL SURVEY NO.	SURVEYED AREAS CHECKED
NOTE BOOK NO.	PLOTTED AREAS CHECKED
DATE	BY



FINAL SUBMITTAL

TYLIN INTERNATIONAL
 200 S. WACKER DR.
 SUITE 1400
 CHICAGO, IL 60606
 TEL: 312-777-2900

USER NAME = mgormely	DESIGNED - MPG	REVISIED -
	DRAWN - MPG	REVISIED -
PLOT SCALE = 20.00' / in.	CHECKED - DAI	REVISIED -
PLOT DATE = 11/15/2018	DATE - 11/28/2018	REVISIED -

STATE OF ILLINOIS
 DEPARTMENT OF TRANSPORTATION

US 150 EASTBOUND MCLUGAGE BRIDGE PROJECT
 STAGE 4: EB US 150 - WEST SIDE
 SCALE: 1"=10'H,5'V SHEET 19 OF 21 SHEETS STA.2108+46.14 TO STA.2108+46.14

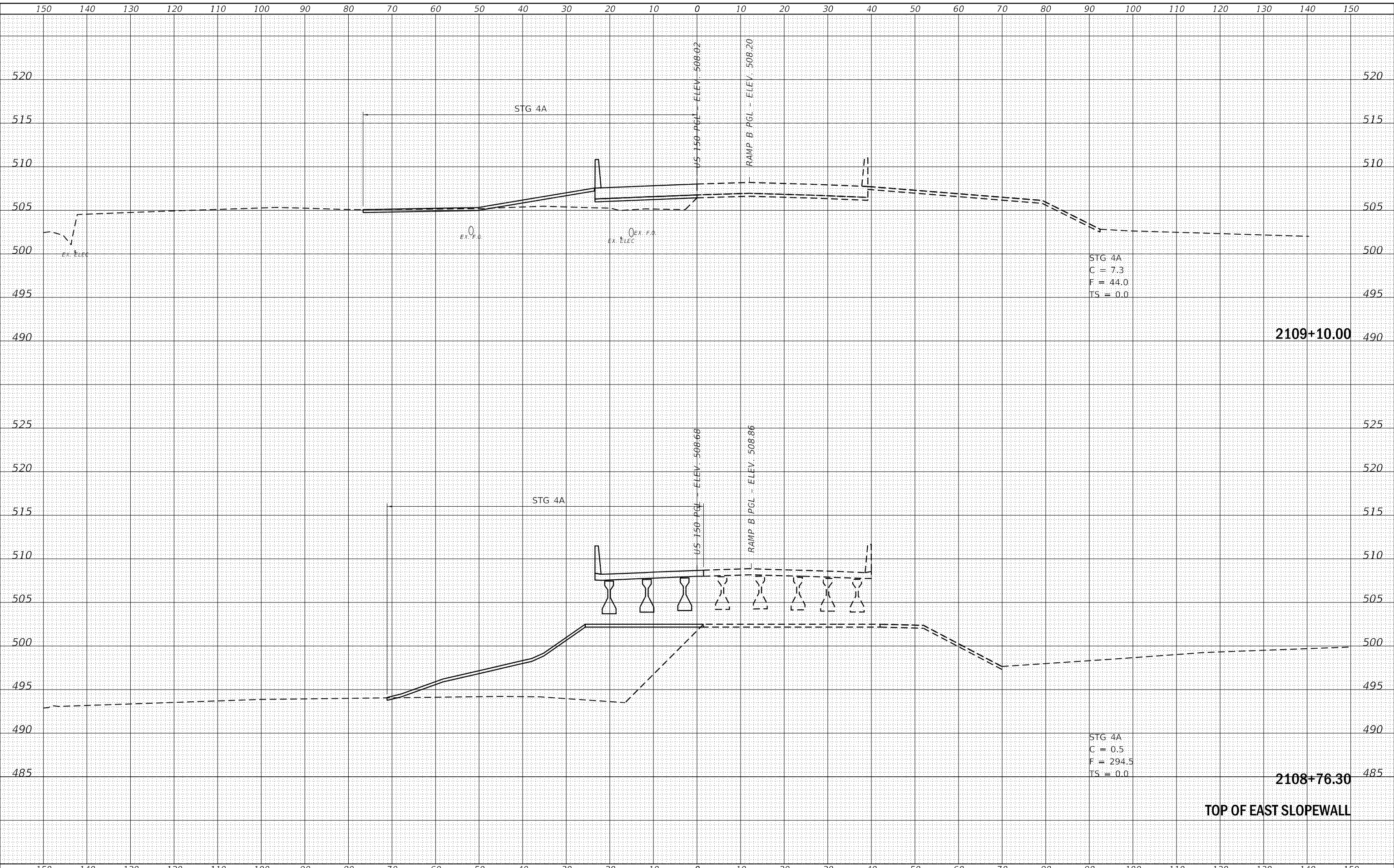
F.A.P. RTE.	SECTION	COUNTY	TOTAL SHEETS	SHEET NO.
317	[15B;((102-1),(14HB))BR]BR	PEORIA	1361	417
CONTRACT NO. 68B46				
ILLINOIS FED. AID PROJECT NHPP-YRP3(905)				

DATE	
BY	
SURVEYED	
PLOTTED	
TEMPLATE	
AREAS	
CHECKED	
NO.	
FINAL SURVEY	
NOTE BOOK	
NO.	

DATE	
BY	
SURVEYED	
PLOTTED	
TEMPLATE	
AREAS	
CHECKED	
NO.	
ORIGINAL SURVEY	
NOTE BOOK	
NO.	

FINAL SUBMITTAL

MODEL: Definit
 FILE NAME: p:\wis\svy\206_hanson.com\hanson.com\hanson Project\CD\Documents\130813\3D\10\Phase-1\CAD\Road\Sheet\418C\EB\EB.ctb
 Project: US 150 Eastbound McClugage Bridge Stage 4 West Side.dwg



TYLIN INTERNATIONAL
 200 S. WACKER DR.
 SUITE 1400
 CHICAGO, IL 60606
 TEL: 312-777-2900

USER NAME	= mgormely
DESIGNED	- MPG
DRAWN	- MPG
PLOT SCALE	= 20.00' / in.
PLOT DATE	= 11/15/2018

REVISIED	-
REVISIED	-
REVISIED	-
REVISIED	-
REVISIED	-
DATE	= 11/28/2018

DESIGNED	- MPG
DRAWN	- MPG
CHECKED	- DAI
DATE	= 11/28/2018

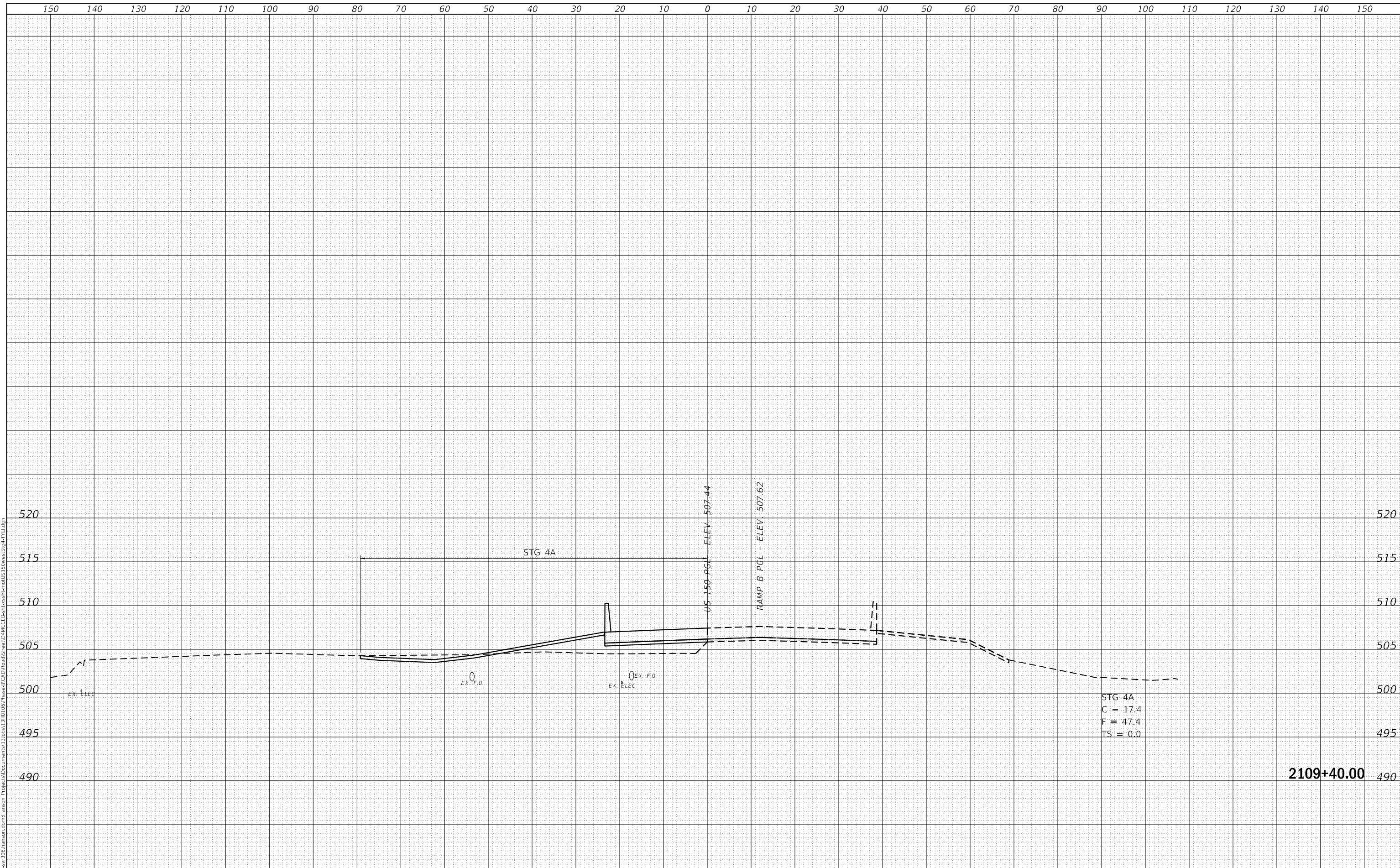
STATE OF ILLINOIS
 DEPARTMENT OF TRANSPORTATION

US 150 EASTBOUND MCCLUGAGE BRIDGE PROJECT
 STAGE 4: EB US 150 - WEST SIDE
 SCALE: 1"=10'H,5'V SHEET 20 OF 21 SHEETS STA.2108+76.30 TO STA.2109+10.00

F.A.P RTE.	SECTION	COUNTY	TOTAL SHEETS	SHEET NO.
317	[15B;((102-1),(14HB))BR]BR	PEORIA	1361	418
				CONTRACT NO. 68B46
				ILLINOIS FED. AID PROJECT NHPP-YRP3(905)

FINAL SURVEY	SURVEYED	DATE
NOTE BOOK	PLOTTED	BY
NO.	TEMPLATE	
	AREAS	
	CHECKED	

ORIGINAL SURVEY	SURVEYED	DATE
NOTE BOOK	PLOTTED	BY
NO.	TEMPLATE	
	AREAS	
	CHECKED	



STG 4A
 C = 17.4
 F = 47.4
 TS = 0.0

FINAL SUBMITTAL

TYLIN INTERNATIONAL
 200 S. WACKER DR.
 SUITE 1400
 CHICAGO, IL 60606
 TEL: 312-777-2900

USER NAME = mgormely	DESIGNED - MPG	REVISD -
	DRAWN - MPG	REVISD -
PLOT SCALE = 20.00' / in.	CHECKED - DAI	REVISD -
PLOT DATE = 11/15/2018	DATE - 11/28/2018	REVISD -

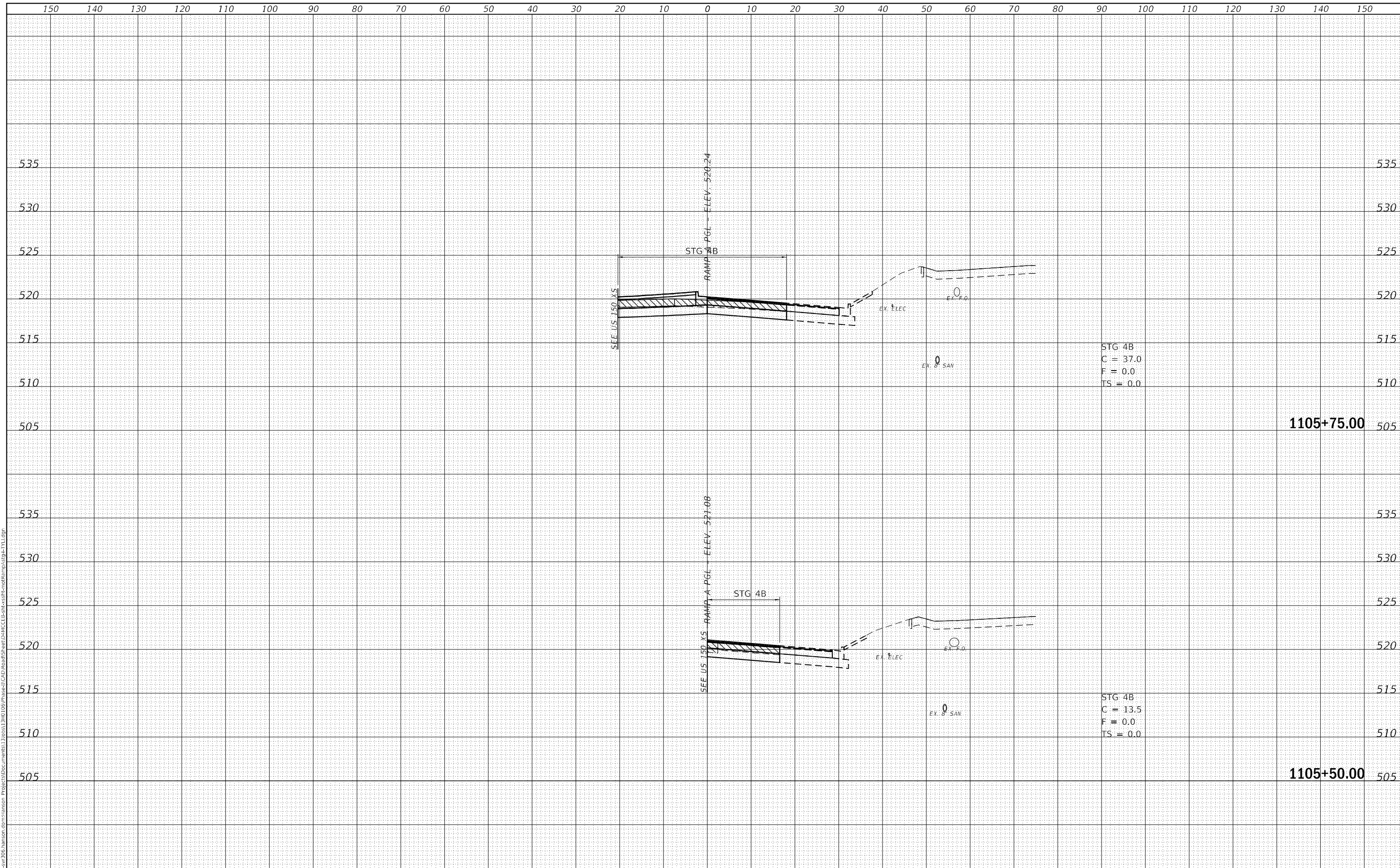
STATE OF ILLINOIS
 DEPARTMENT OF TRANSPORTATION

US 150 EASTBOUND MCCLUGAGE BRIDGE PROJECT
 STAGE 4: EB US 150 - WEST SIDE
 SCALE: 1"=10'H,5'V SHEET 21 OF 21 SHEETS STA.2109+40.00 TO STA.2109+40.00

F.A.P. RTE.	SECTION	COUNTY	TOTAL SHEETS	SHEET NO.
317	[15B;((102-1),(14HB))BR]BR	PEORIA	1361	419
			CONTRACT NO. 68B46	
		ILLINOIS	FED. AID PROJECT	NHPP-YRP3(905)

DATE	
BY	
FINAL SURVEY	SURVEYED
NOTE BOOK	PLOTTED
NO.	TEMPLATE
	AREAS
	CHECKED

DATE	
BY	
ORIGINAL SURVEY	SURVEYED
NOTE BOOK	PLOTTED
NO.	TEMPLATE
	AREAS
	CHECKED



FINAL SUBMITTAL

TYLIN INTERNATIONAL
 200 S. WACKER DR.
 SUITE 1400
 CHICAGO, IL 60606
 TEL: 312-777-2900

USER NAME = mgormely
 PLOT SCALE = 20.00' / in.
 PLOT DATE = 11/15/2018

DESIGNED - MPG
 DRAWN - MPG
 CHECKED - DAI
 DATE - 11/28/2018

REVISED -
 REVISED -
 REVISED -
 REVISED -

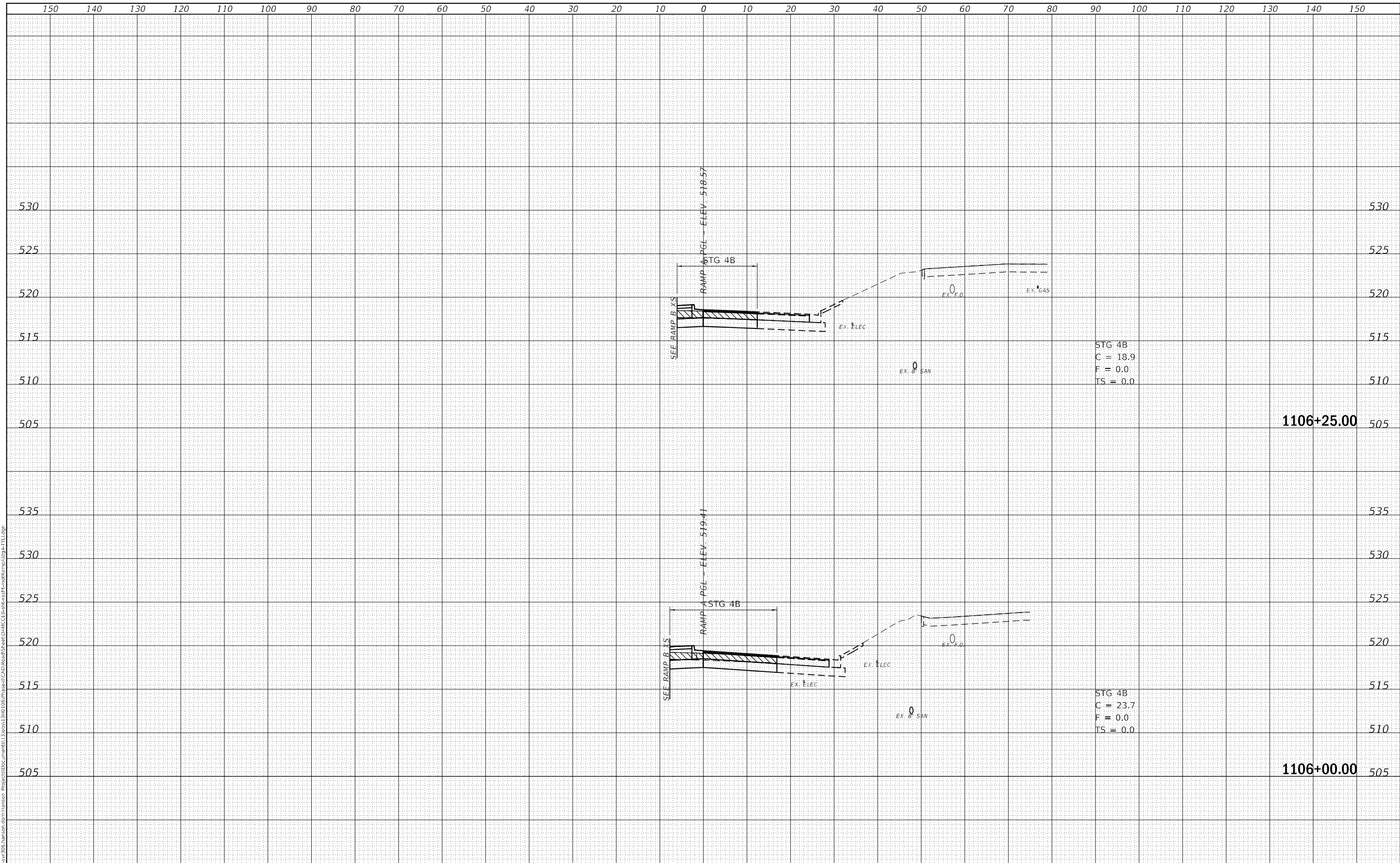
STATE OF ILLINOIS
 DEPARTMENT OF TRANSPORTATION

US 150 EASTBOUND McCLUGAGE BRIDGE PROJECT
 STAGE 4: RAMP A
 SCALE: 1"=10'H,5"V SHEET 1 OF 6 SHEETS STA. 1105+80.00 TO STA. 1105+25.00

F.A.P. RTE.	SECTION	COUNTY	TOTAL SHEETS	SHEET NO.
317	[15B;((102-1),(14HB))BR]BR	PEORIA	1361	420
CONTRACT NO. 68B46			ILLINOIS FED. AID PROJECT NHPP-YRP3(905)	

DATE	
BY	
FINAL SURVEY	SURVEYED
NOTE BOOK	PLOTTED
NO.	TEMPLATE
	AREAS
	CHECKED

DATE	
BY	
ORIGINAL SURVEY	SURVEYED
NOTE BOOK	PLOTTED
NO.	TEMPLATE
	AREAS
	CHECKED



STG 4B
C = 18.9
F = 0.0
TS = 0.0

STG 4B
C = 23.7
F = 0.0
TS = 0.0

1106+25.00

1106+00.00

FINAL SUBMITTAL

TYLIN INTERNATIONAL
200 S. WACKER DR.
SUITE 1400
CHICAGO, IL 60606
TEL: 312-777-2900

USER NAME	= mgormely
DESIGNED	- MPG
DRAWN	- MPG
CHECKED	- DAI
DATE	- 11/28/2018

REVISED	-
REVISED	-
REVISED	-
REVISED	-

STATE OF ILLINOIS
DEPARTMENT OF TRANSPORTATION

US 150 EASTBOUND McCLUGAGE BRIDGE PROJECT
STAGE 4: RAMP A
SCALE: 1"=10'H,5"V SHEET 2 OF 6 SHEETS STA. 1106+00.00 TO STA. 1106+25.00

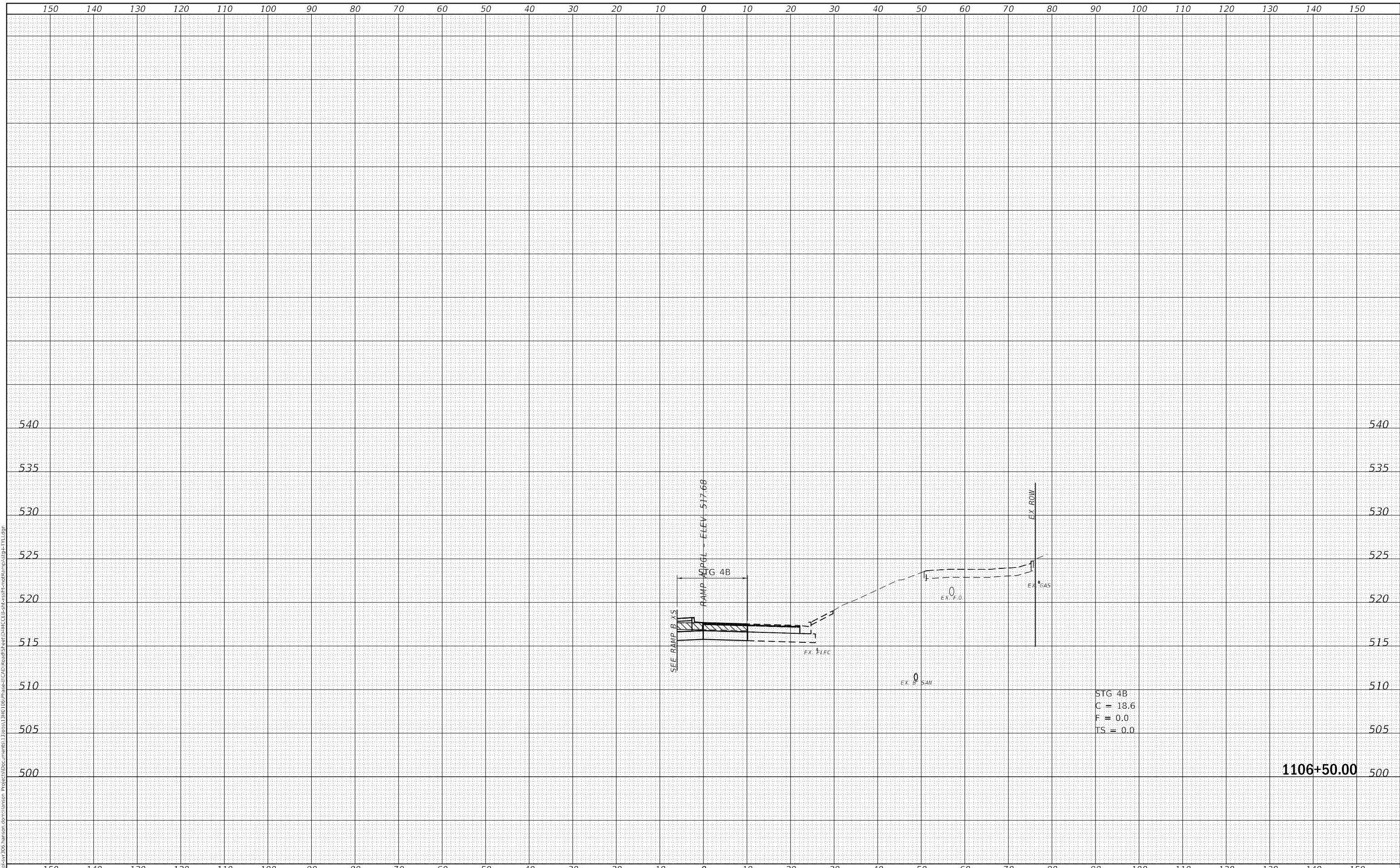
F.A.P. RTE.	SECTION	COUNTY	TOTAL SHEETS	SHEET NO.
317	[15B;((102-1),(14HB))BR]BR	PEORIA	1361	421
				CONTRACT NO. 68B46
				ILLINOIS FED. AID PROJECT NHPP-YRP3(905)

DATE	
BY	
SURVEYED	
PLOTTED	
TEMPLATE	
AREAS	
CHECKED	
NO.	

DATE	
BY	
SURVEYED	
PLOTTED	
TEMPLATE	
AREAS	
CHECKED	
NO.	

MODEL: Definit
 FILE NAME: \\nwilserve\306.hanson.com\hanson.com\hanson\Projects\Documents\1308313\140106\Phase1\CAD\Road\Sheet\41111\CLL\CLL.ctb
 Project: 1308313\140106\Phase1\CAD\Road\Sheet\41111\CLL\CLL.ctb
 Original: 1308313\140106\Phase1\CAD\Road\Sheet\41111\CLL\CLL.ctb
 Plot: 1308313\140106\Phase1\CAD\Road\Sheet\41111\CLL\CLL.ctb
 Template: 1308313\140106\Phase1\CAD\Road\Sheet\41111\CLL\CLL.ctb
 Areas: 1308313\140106\Phase1\CAD\Road\Sheet\41111\CLL\CLL.ctb
 Checked: 1308313\140106\Phase1\CAD\Road\Sheet\41111\CLL\CLL.ctb
 No.: 1308313\140106\Phase1\CAD\Road\Sheet\41111\CLL\CLL.ctb

FINAL SUBMITTAL



TYLIN INTERNATIONAL
 200 S. WACKER DR.
 SUITE 1400
 CHICAGO, IL 60606
 TEL: 312-777-2900

USER NAME =	mgormely
DESIGNED -	MPG
DRAWN -	MPG
PLOT SCALE =	20.00' / in.
PLOT DATE =	11/15/2018

DESIGNED -	MPG
DRAWN -	MPG
CHECKED -	DAI
DATE -	11/28/2018

REVISED -	
REVISED -	
REVISED -	
REVISED -	

STATE OF ILLINOIS
 DEPARTMENT OF TRANSPORTATION

US 150 EASTBOUND MCCLUGAGE BRIDGE PROJECT
 STAGE 4: RAMP A

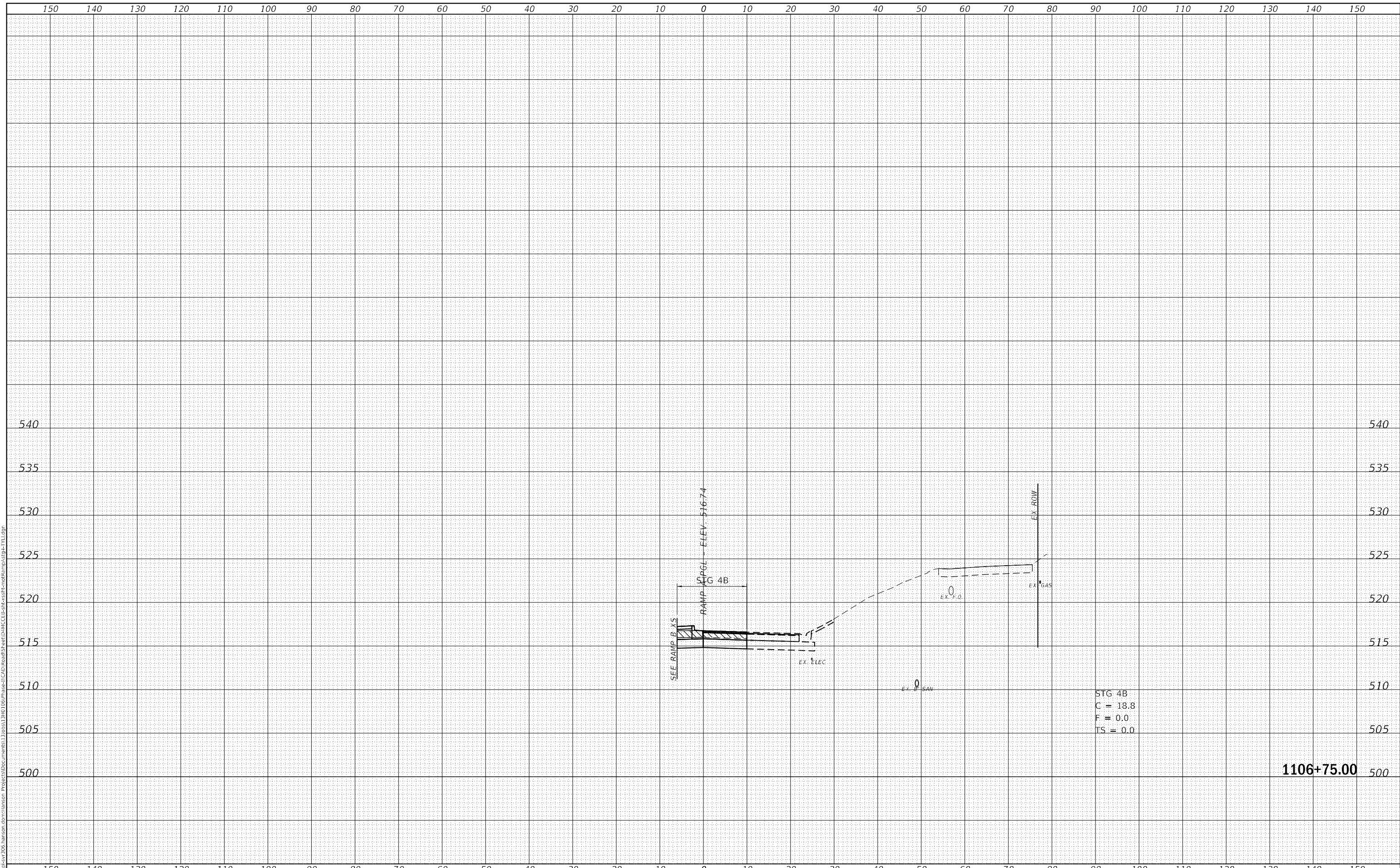
SCALE: 1"=10'H,5'V SHEET 3 OF 6 SHEETS STA. 1106+80.00 TO STA. 1106+86.00

F.A.P RTE.	SECTION	COUNTY	TOTAL SHEETS	SHEET NO.
317	[15B;((102-1),(14HB))BR]BR	PEORIA	1361	422
			CONTRACT NO. 68B46	
			ILLINOIS FED. AID PROJECT NHPP-YRP3(905)	

FINAL SURVEY	SURVEYED
NOTE BOOK NO.	PLOTTED
AREAS CHECKED	TEMPLATE
AREAS CHECKED	AREAS
	AREAS CHECKED
BY	DATE

ORIGINAL SURVEY	SURVEYED
NOTE BOOK NO.	PLOTTED
AREAS CHECKED	TEMPLATE
AREAS CHECKED	AREAS
AREAS CHECKED	AREAS CHECKED
BY	DATE

MODEL: Definit
 FILE NAME: dwg:\ssv306.hanson.com\hanson\p\proj\ss\Documents\1320913\HO\08\Phase-0\CAD\Road\Sheet\DWG\CEB\68B46\CEB\68B46.dwg
 PROJECT: 68B46 - 1106+75.00 - RAMP A



TYLIN INTERNATIONAL
 200 S. WACKER DR.
 SUITE 1400
 CHICAGO, IL 60606
 TEL: 312-777-2900

USER NAME = mgormely	DESIGNED - MPG	REVISOR
	DRAWN - MPG	REVISOR
PLOT SCALE = 20.00' / in.	CHECKED - DAI	REVISOR
PLOT DATE = 11/15/2018	DATE - 11/28/2018	REVISOR

STATE OF ILLINOIS
 DEPARTMENT OF TRANSPORTATION

US 150 EASTBOUND McCLUGAGE BRIDGE PROJECT
 STAGE 4: RAMP A

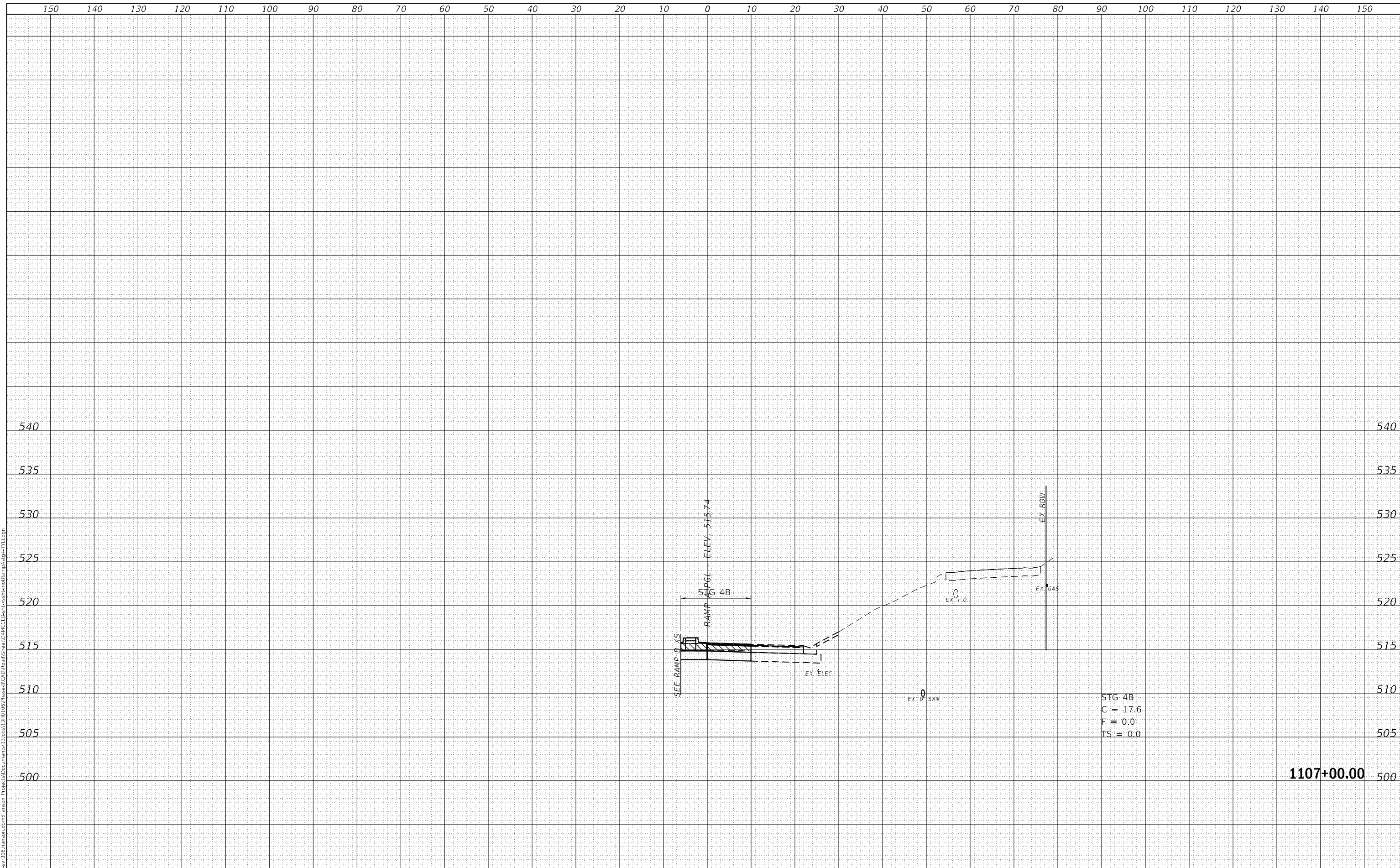
SCALE: 1"=10'H, 5'V SHEET 4 OF 6 SHEETS STA. 1106+00.00 TO STA. 1106+25.00

F.A.P. RTE.	SECTION	COUNTY	TOTAL SHEETS	SHEET NO.
317	[15B;((102-1),(14HB))BR]BR	PEORIA	1361	423
CONTRACT NO. 68B46				

1106+75.00 500

FINAL SURVEY NO.	SURVEYED AREAS CHECKED
NOTE BOOK NO.	PLOTTED AREAS CHECKED
DATE	BY

ORIGINAL SURVEY NO.	SURVEYED AREAS CHECKED
NOTE BOOK NO.	PLOTTED AREAS CHECKED
DATE	BY



1107+00.00

FINAL SUBMITTAL

TYLIN INTERNATIONAL
 200 S. WACKER DR.
 SUITE 1400
 CHICAGO, IL 60606
 TEL: 312-777-2900

USER NAME = mgormely	DESIGNED - MPG	REvised -
PLOT SCALE = 20.00' / in.	DRAWN - MPG	REvised -
PLOT DATE = 11/15/2018	CHECKED - DAI	REvised -
	DATE - 11/28/2018	REvised -

STATE OF ILLINOIS
 DEPARTMENT OF TRANSPORTATION

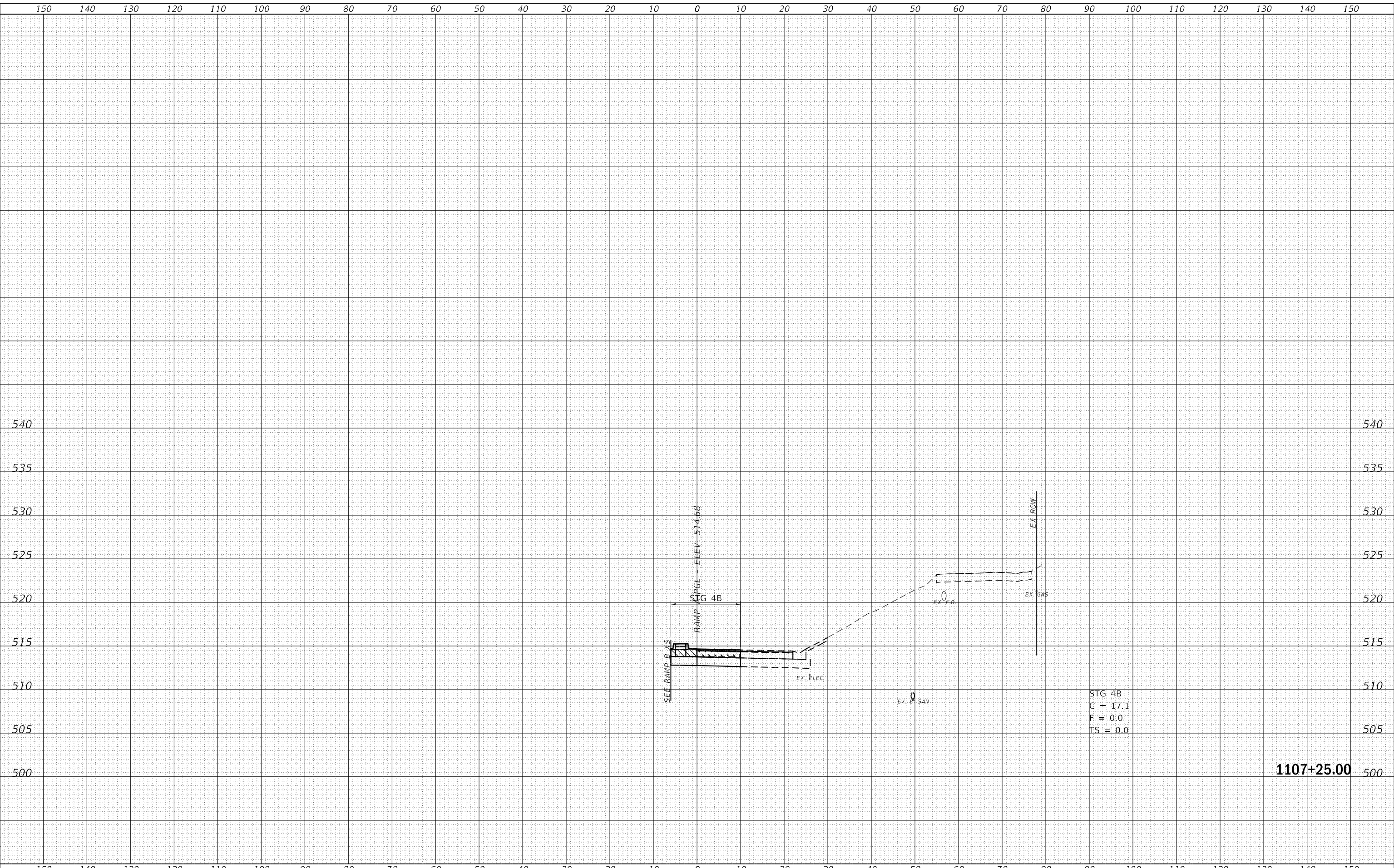
US 150 EASTBOUND McCLUGAGE BRIDGE PROJECT
 STAGE 4: RAMP A
 SCALE: 1"=10'H,5"V SHEET 5 OF 6 SHEETS STA. 1107+00.00 TO STA. 1107+06.00

F.A.P. RTE.	SECTION	COUNTY	TOTAL SHEETS	SHEET NO.
317	[15B;((102-1),(14HB))BR]BR	PEORIA	1361	424
CONTRACT NO. 68B46				
ILLINOIS FED. AID PROJECT NHPP-YRP3(905)				

FINAL SURVEY NO.	SURVEYED AREAS CHECKED
NOTE BOOK	PLOTTED TEMPLATE
NO.	AREAS CHECKED
BY	DATE

ORIGINAL SURVEY NO.	SURVEYED AREAS CHECKED
NOTE BOOK	PLOTTED TEMPLATE
NO.	AREAS CHECKED
BY	DATE

FINAL SUBMITTAL
 MODEL: Definit
 FILE NAME: p:\GIS\sv206_hanson.com\hanson.com\hanson Project\GIS\Documents\13098313\RD10\Phase-3\CAD\Road\Sheet\DWG\CLEB\cslst\csmat\csmpr\stage4-1\L1.dwg



TYLIN INTERNATIONAL	
200 S. WACKER DR. SUITE 1400 CHICAGO, IL 60606 TEL: 312-777-2900	

USER NAME = mgormely	DESIGNED - MPG	REVISD -
	DRAWN - MPG	REVISD -
PLOT SCALE = 20.00' / in.	CHECKED - DAI	REVISD -
PLOT DATE = 11/15/2018	DATE - 11/28/2018	REVISD -

STATE OF ILLINOIS
 DEPARTMENT OF TRANSPORTATION

US 150 EASTBOUND McCLUGAGE BRIDGE PROJECT
 STAGE 4: RAMP A
 SCALE: 1"=10'H, 5'V SHEET 6 OF 6 SHEETS STA. 1109+00.00 TO STA. 1109+25.00

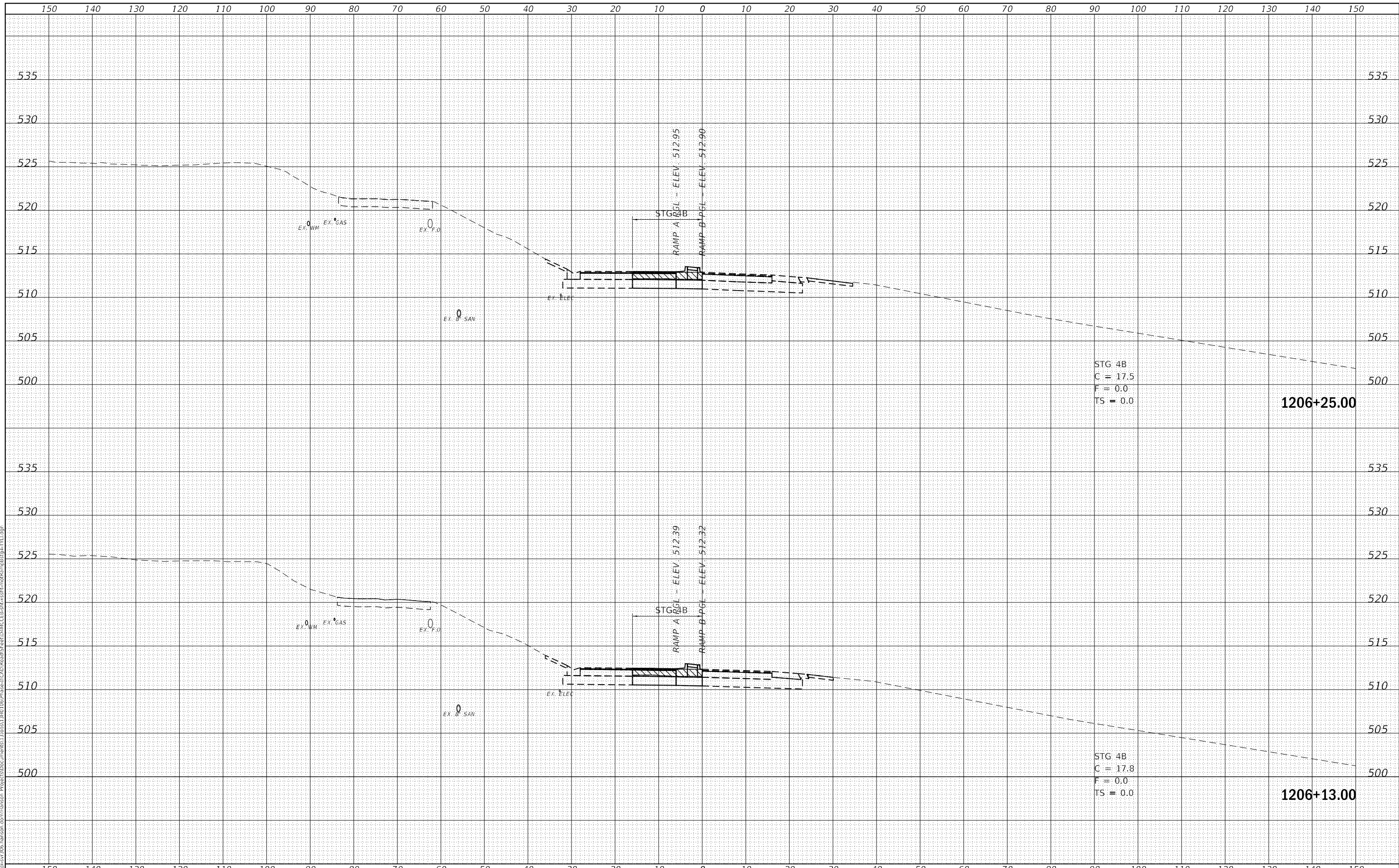
F.A.P RTE.	SECTION	COUNTY	TOTAL SHEETS	SHEET NO.
317	[15B;((102-1),(14HB))BR]BR	PEORIA	1361	425
CONTRACT NO. 68B46				
ILLINOIS		FED. AID PROJECT	NHPP-YP3(905)	

1107+25.00

DATE	BY
FINAL SURVEY	SURVEYED
NOTE BOOK	PLOTTED
NO.	TEMPLATE
	AREAS
	CHECKED
	AREAS
	CHECKED

DATE	BY
ORIGINAL SURVEY	SURVEYED
NOTE BOOK	PLOTTED
NO.	TEMPLATE
	AREAS
	CHECKED
	AREAS
	CHECKED

FINAL SUBMITTAL
 MODEL: Definit
 FILE NAME: p:\w\iss\sv\306_hanson.com\hanson.com\hanson.com\hanson\Projects\Documents\1308213\RD\106\Phase-3\CAD\Road\Sheet\41111\11111\11111\11111\11111.dwg



TYLIN INTERNATIONAL
 200 S. WACKER DR.
 SUITE 1400
 CHICAGO, IL 60606
 TEL: 312-777-2900

USER NAME = mgormely	DESIGNED - MPG	REVISD -
	DRAWN - MPG	REVISD -
PLOT SCALE = 20.00' / in.	CHECKED - DAJ	REVISD -
PLOT DATE = 11/15/2018	DATE - 11/28/2018	REVISD -

STATE OF ILLINOIS
 DEPARTMENT OF TRANSPORTATION

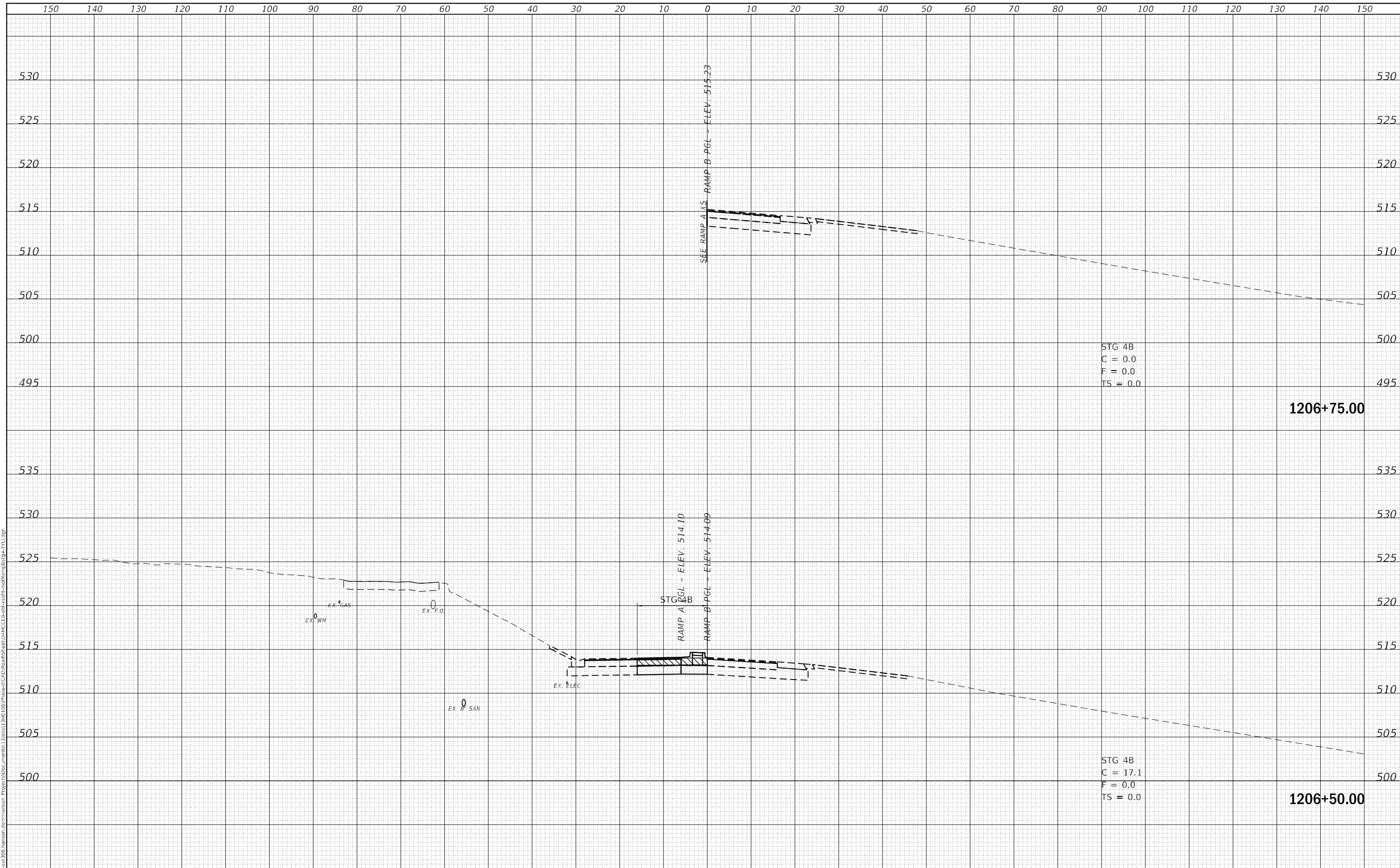
US 150 EASTBOUND MCCLUGAGE BRIDGE PROJECT
 STAGE 4: RAMP B
 SCALE: 1"=10'H,5'V SHEET 1 OF 6 SHEETS STA. 1206+13.00 TO STA. 1206+25.00

F.A.P. RTE.	SECTION	COUNTY	TOTAL SHEETS	SHEET NO.
317	[15B;((102-1),(14HB))BR]BR	PEORIA	1361	426
				CONTRACT NO. 68B46
				ILLINOIS FED. AID PROJECT NHPP-YRP3(905)

DATE	
BY	
SURVEYED	
PLOTTED	
TEMPLATE	
AREAS	
AREAS CHECKED	
FINAL SURVEY	
NOTE BOOK	
NO.	

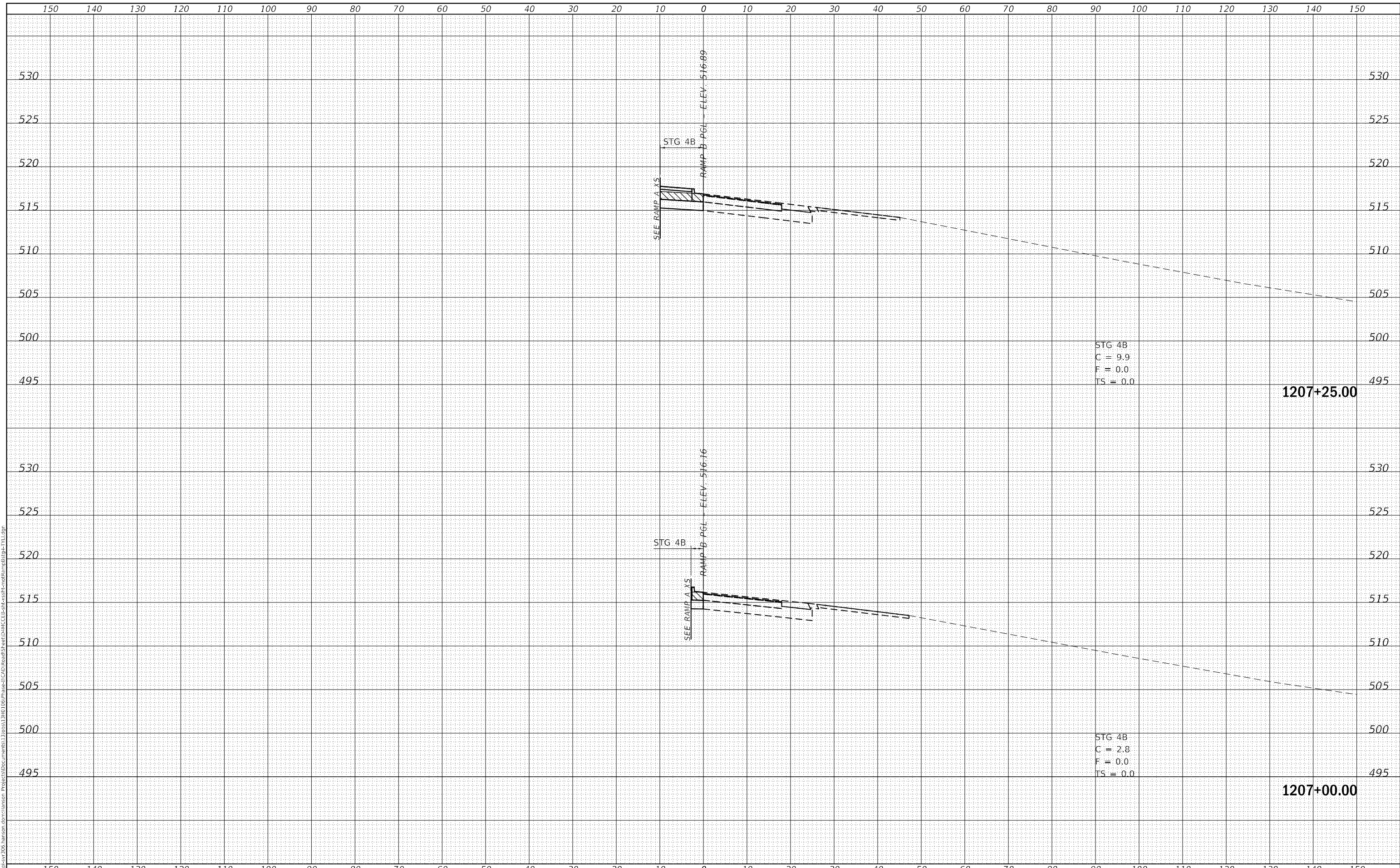
DATE	
BY	
SURVEYED	
PLOTTED	
TEMPLATE	
AREAS	
AREAS CHECKED	
ORIGINAL SURVEY	
NOTE BOOK	
NO.	

FINAL SUBMITTAL
 MODEL: Definit
 FILE NAME: p:\work\150\150-hanson.com\hanson.com\hanson.com\hanson.com\150B\150B\Phase-1\CAD\Road\Sheet\4115C\EBP\150B4115C.dwg



TYLIN INTERNATIONAL 200 S. WACKER DR. SUITE 1400 CHICAGO, IL 60606 TEL: 312-777-2900	USER NAME = mgormely DESIGNED - MPG DRAWN - MPG PLOT SCALE = 20.00' / in. PLOT DATE = 11/15/2018	DESIGNED - MPG DRAWN - MPG CHECKED - DAI DATE - 11/28/2018	REVISED - REVISED - REVISED - REVISED -	STATE OF ILLINOIS DEPARTMENT OF TRANSPORTATION			US 150 EASTBOUND McCLUGAGE BRIDGE PROJECT STAGE 4: RAMP B				F.A.P. RTE. 317 SECTION [15B;((102-1),(14HB))BR]BR COUNTY PEORIA TOTAL SHEETS 1361 SHEET NO. 427	
	SCALE: 1"=10'H,5'V SHEET 2 OF 6 SHEETS STA. 1206+50.00 TO STA. 1206+75.00						CONTRACT NO. 68B46 ILLINOIS FED. AID PROJECT NHPP-YRP3(905)					

FINAL SURVEY NO.	SURVEYED	BY	DATE
	PLOTTED		
	TEMPLATE AREAS CHECKED		
	AREAS CHECKED		



ORIGINAL SURVEY NO.	SURVEYED	BY	DATE
	PLOTTED		
	TEMPLATE AREAS CHECKED		
	AREAS CHECKED		

FINAL SUBMITTAL

TYLIN INTERNATIONAL
 200 S. WACKER DR.
 SUITE 1400
 CHICAGO, IL 60606
 TEL: 312-777-2900

USER NAME = mgormely
 PLOT SCALE = 20.00' / in.
 PLOT DATE = 11/15/2018

DESIGNED - MPG
 DRAWN - MPG
 CHECKED - DAI
 DATE - 11/28/2018

REVISED -
 REVISED -
 REVISED -
 REVISED -

STATE OF ILLINOIS
 DEPARTMENT OF TRANSPORTATION

US 150 EASTBOUND McCLUGAGE BRIDGE PROJECT
 STAGE 4: RAMP B

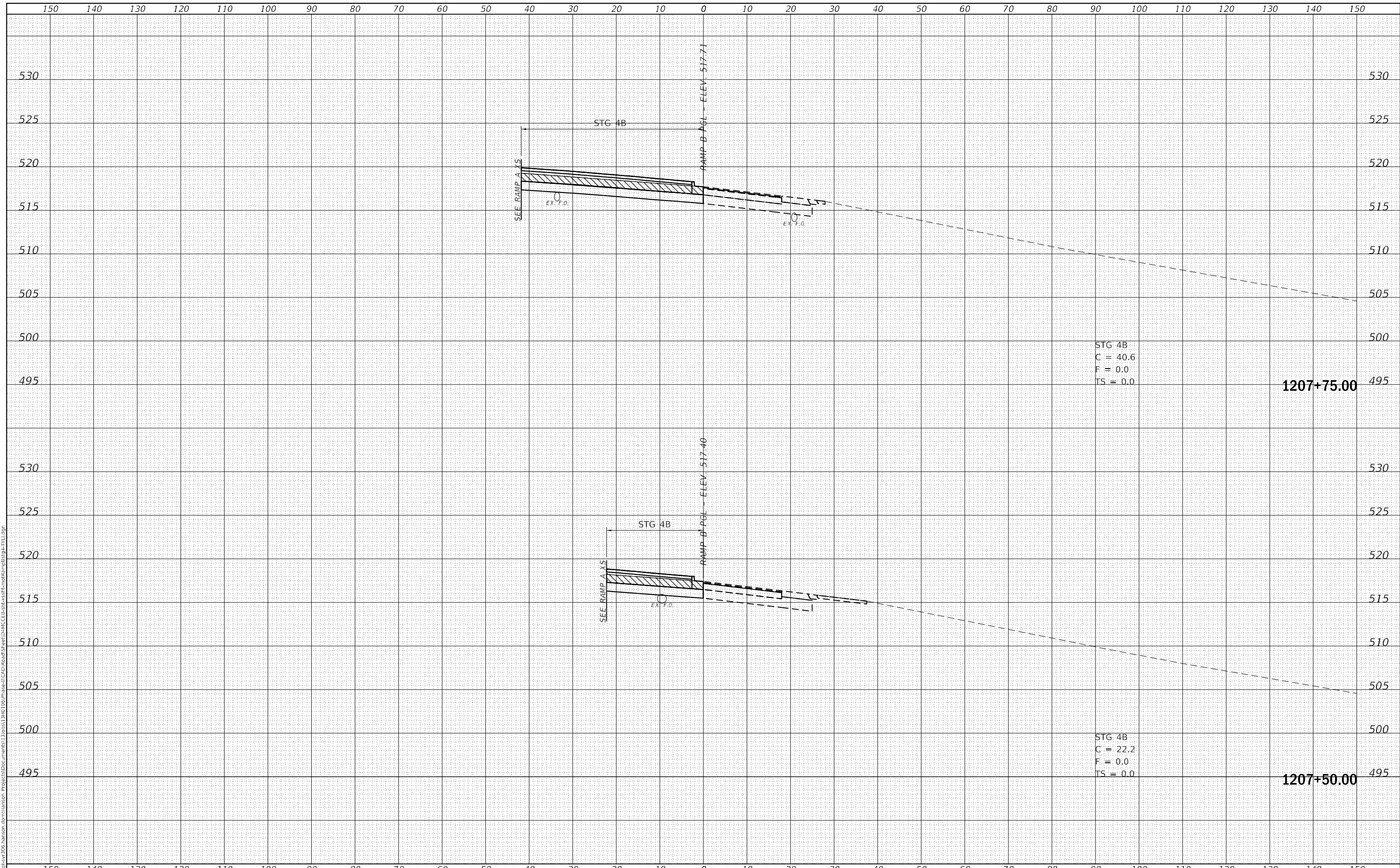
SCALE: 1"=10'H,5'V SHEET 3 OF 6 SHEETS STA. 1206+00.00 TO STA. 1208+25.00

F.A.P. RTE.	SECTION	COUNTY	TOTAL SHEETS	SHEET NO.
317	[15B;((102-1),(14HB))BR]BR	PEORIA	1361	428
			CONTRACT NO. 68B46	

ILLINOIS FED. AID PROJECT NHPP-YRP3(905)

DATE	
BY	
SURVEYED	
PLOTTED	
TEMPLATE	
AREAS	
CHECKED	
NO.	
FINAL SURVEY	
NOTE BOOK	
NO.	

DATE	
BY	
SURVEYED	
PLOTTED	
TEMPLATE	
AREAS	
CHECKED	
NO.	
ORIGINAL SURVEY	
NOTE BOOK	
NO.	



FINAL SUBMITTAL

TYLIN INTERNATIONAL
 200 S. WACKER DR.
 SUITE 1400
 CHICAGO, IL 60606
 TEL: 312-777-2900

USER NAME	= mgormely
DESIGNED	- MPG
DRAWN	- MPG
CHECKED	- DAI
DATE	- 11/28/2018
REVISIONS	
REVISED	-
REVISED	-
REVISED	-
REVISED	-

REVISIONS	
REVISED	-
REVISED	-
REVISED	-
REVISED	-

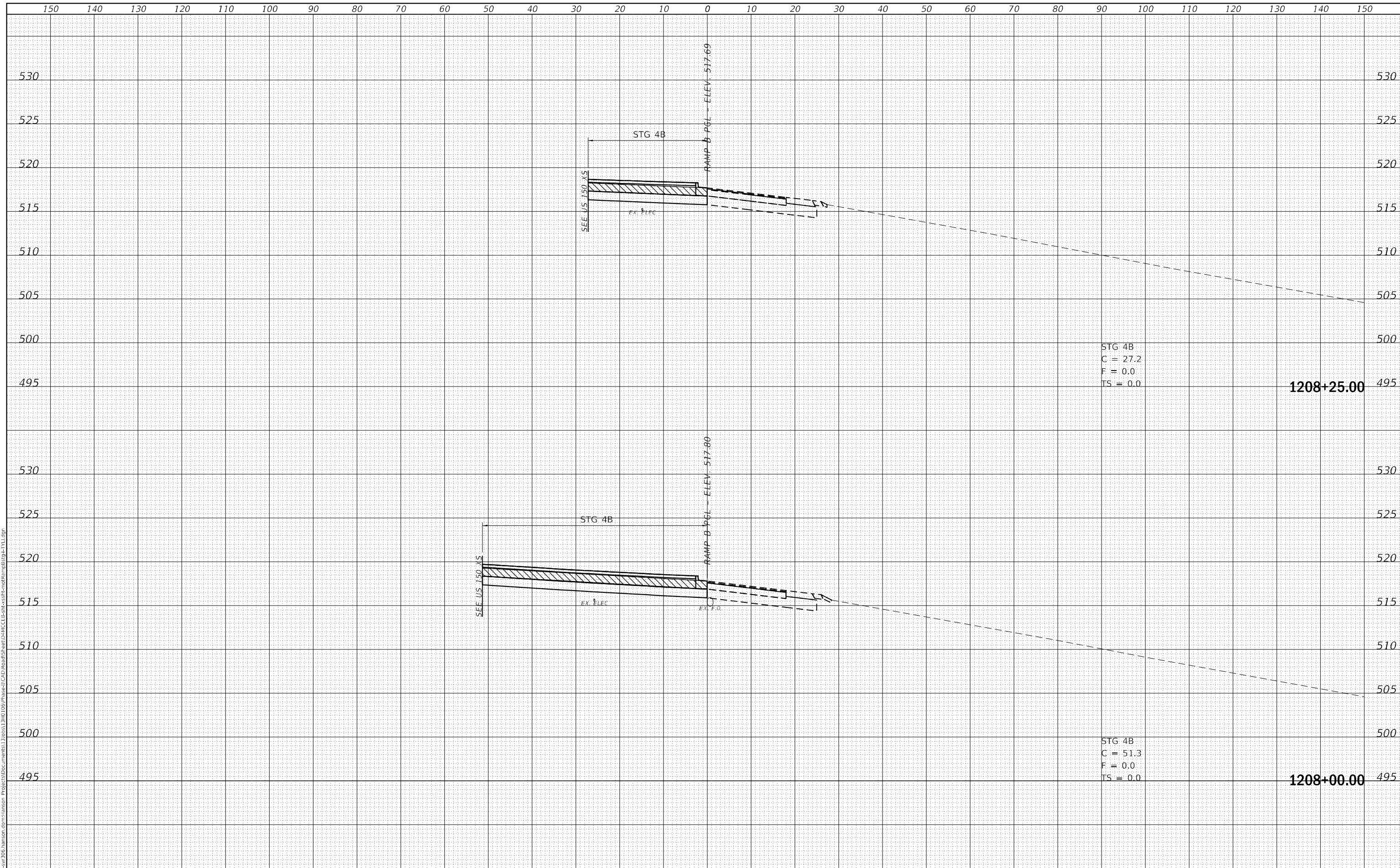
STATE OF ILLINOIS
 DEPARTMENT OF TRANSPORTATION

US 150 EASTBOUND McCLUGAGE BRIDGE PROJECT
 STAGE 4: RAMP B
 SCALE: 1"=10'H,5"V SHEET 4 OF 6 SHEETS STA. 1208+50.00 TO STA. 1208+25.00

F.A.P. RTE.	SECTION	COUNTY	TOTAL SHEETS	SHEET NO.
317	[15B;((102-1),(14HB))BR]BR	PEORIA	1361	429
			CONTRACT NO. 68B46	
			ILLINOIS FED. AID PROJECT NHPP-YRP3(905)	

DATE	
BY	
FINAL SURVEY NO.	
SURVEYED	
PLOTTED	
TEMPLATE	
AREAS	
CHECKED	

DATE	
BY	
ORIGINAL SURVEY NO.	
SURVEYED	
PLOTTED	
TEMPLATE	
AREAS	
CHECKED	



FINAL SUBMITTAL

TYLIN INTERNATIONAL
 200 S. WACKER DR.
 SUITE 1400
 CHICAGO, IL 60606
 TEL: 312-777-2900

USER NAME	= mgormely
DESIGNED	- MPG
DRAWN	- MPG
CHECKED	- DAI
DATE	- 11/28/2018

REVISD	-
REVISD	-
REVISD	-
REVISD	-

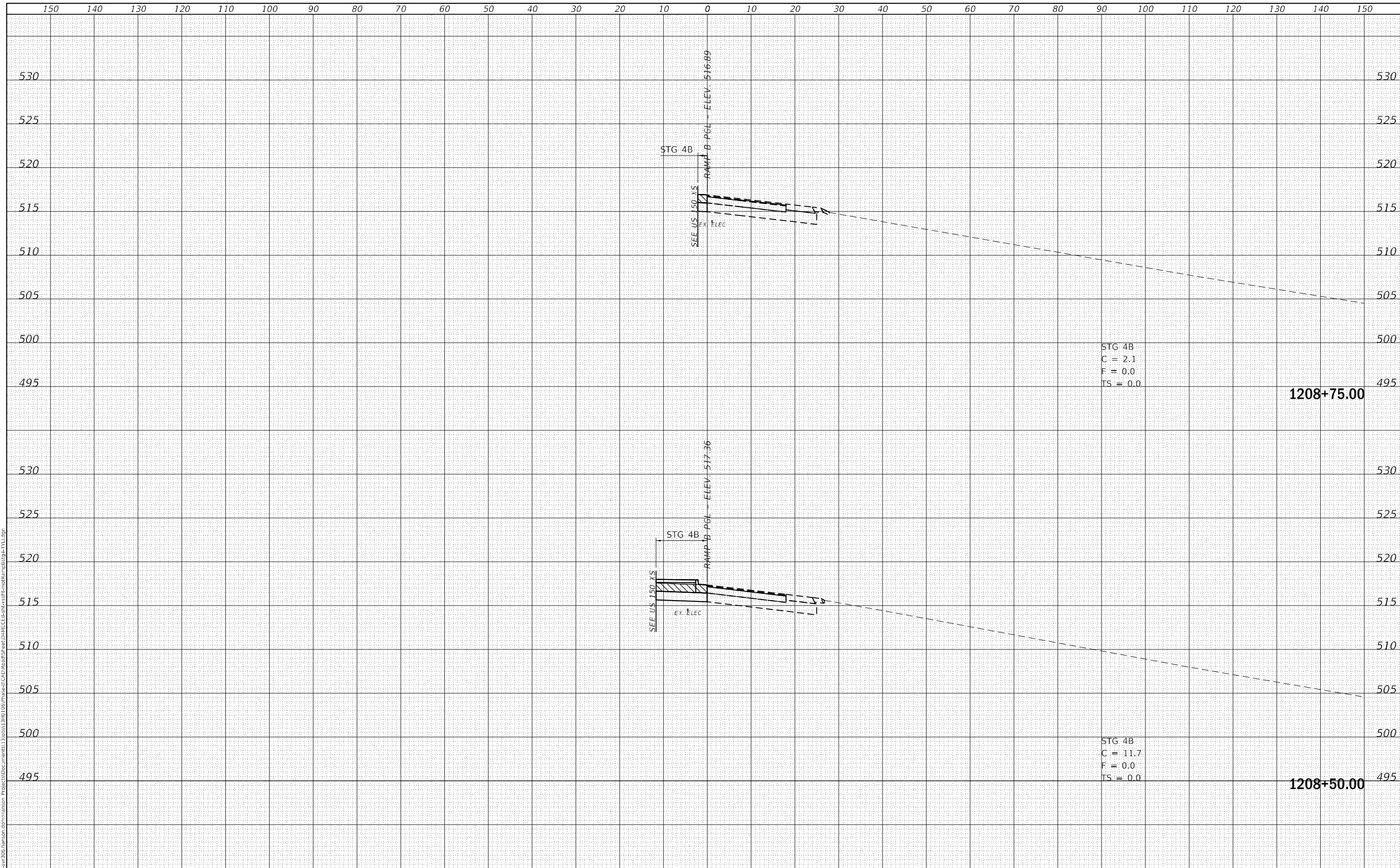
STATE OF ILLINOIS
 DEPARTMENT OF TRANSPORTATION

US 150 EASTBOUND McCLUGAGE BRIDGE PROJECT
 STAGE 4: RAMP B
 SCALE: 1"=10'H,5"V SHEET 5 OF 6 SHEETS STA. 1208+00.00 TO STA. 1208+25.00

F.A.P. RTE.	SECTION	COUNTY	TOTAL SHEETS	SHEET NO.
317	[15B;((102-1),(14HB))BR]BR	PEORIA	1361	430
			CONTRACT NO. 68B46	
			ILLINOIS FED. AID PROJECT NHPP-YRP3(905)	

DATE	
BY	
FINAL SURVEY	SURVEYED
NOTE BOOK	PLOTTED
NO.	TEMPLATE
	AREAS
	CHECKED

DATE	
BY	
ORIGINAL SURVEY	SURVEYED
NOTE BOOK	PLOTTED
NO.	TEMPLATE
	AREAS
	CHECKED



FINAL SUBMITTAL

TYLIN INTERNATIONAL
 200 S. WACKER DR.
 SUITE 1400
 CHICAGO, IL 60606
 TEL: 312-777-2900

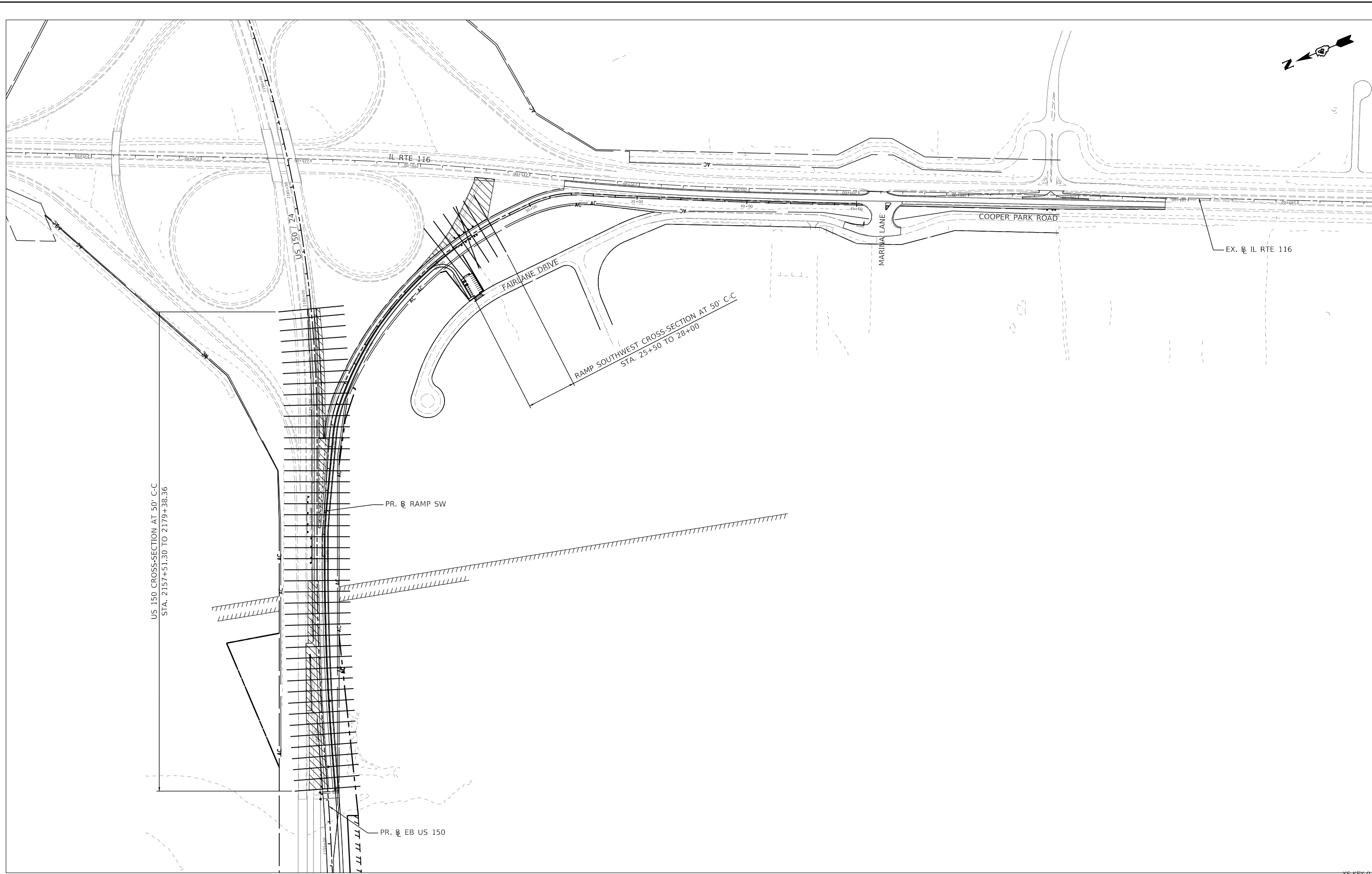
USER NAME	= mgormely
DESIGNED	- MPG
DRAWN	- MPG
CHECKED	- DAI
DATE	- 11/28/2018

REVISIED	-
REVISIED	-
REVISIED	-
REVISIED	-

STATE OF ILLINOIS
 DEPARTMENT OF TRANSPORTATION

US 150 EASTBOUND McCLUGAGE BRIDGE PROJECT
 STAGE 4: RAMP B
 SCALE: 1"=10'H,5'V SHEET 6 OF 6 SHEETS STA. 1208+50.00 TO STA. 1208+75.00

F.A.P. RTE.	SECTION	COUNTY	TOTAL SHEETS	SHEET NO.
317	[15B;((102-1),(14HB))BR]BR	PEORIA	1361	431
			CONTRACT NO. 68B46	
			ILLINOIS FED. AID PROJECT NHPP-YRP3(905)	



USER NAME = oster00605	DESIGNED - JDS	REVISED -
PLOT SCALE = 400.00' / In.	DRAWN - RLH	REVISED -
PLOT DATE = 11/16/2018	CHECKED -	REVISED -
	DATE - 11/28/2018	REVISED -

STATE OF ILLINOIS
 DEPARTMENT OF TRANSPORTATION

US 150 EASTBOUND MCCLUGAGE BRIDGE PROJECT
 STAGE 4: KEY PLAN -EAST INTERCHANGE

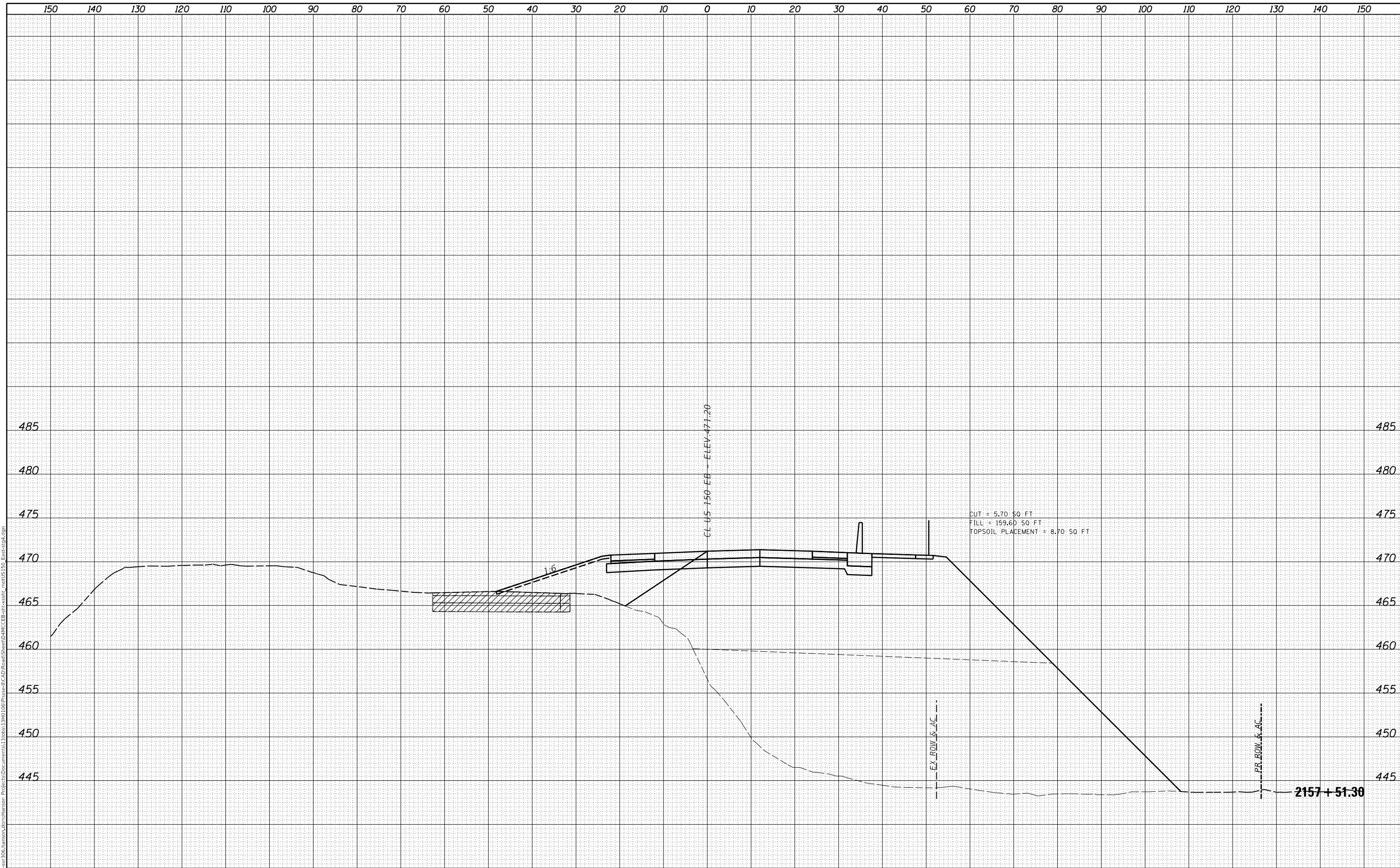
SCALE: 1"=200' SHEET 1 OF 1 SHEETS STA. N/A TO STA. N/A

F.A.P. RTE.	SECTION	COUNTY	TOTAL SHEETS	SHEET NO.
317	[15B;((102-1),(14HB))BR]BR	PEORIA	1361	432
CONTRACT NO. 68B46				
ILLINOIS FED. AID PROJECT NHPP-YRP3(905)				

XS-KEY-01

FINAL SURVEY NO.	SURVEYED AREAS	DATE

ORIGINAL SURVEY NO.	SURVEYED AREAS	DATE



FINAL SUBMITTAL

MODEL: D:\in\it
 FILE NAME: p:\gis\svr\306.hanson.com\hanson_projects\13401061\Phase1\CAD\Road\Sheet\DMCE\EB-AC-SSHT_2018\US150_EB-SSHT.dgn



USER NAME =	shlpp01364
PLOT SCALE =	20.00' / in.
PLOT DATE =	11/28/2018

DESIGNED -	JDS
DRAWN -	RLH
CHECKED -	RLH
DATE -	11/7/2018

REVISED -	
REVISED -	
REVISED -	
REVISED -	

STATE OF ILLINOIS
 DEPARTMENT OF TRANSPORTATION

US 150 EASTBOUND MCCLUGAGE BRIDGE PROJECT
 US 150 EASTBOUND CROSS SECTIONS - STAGE 4

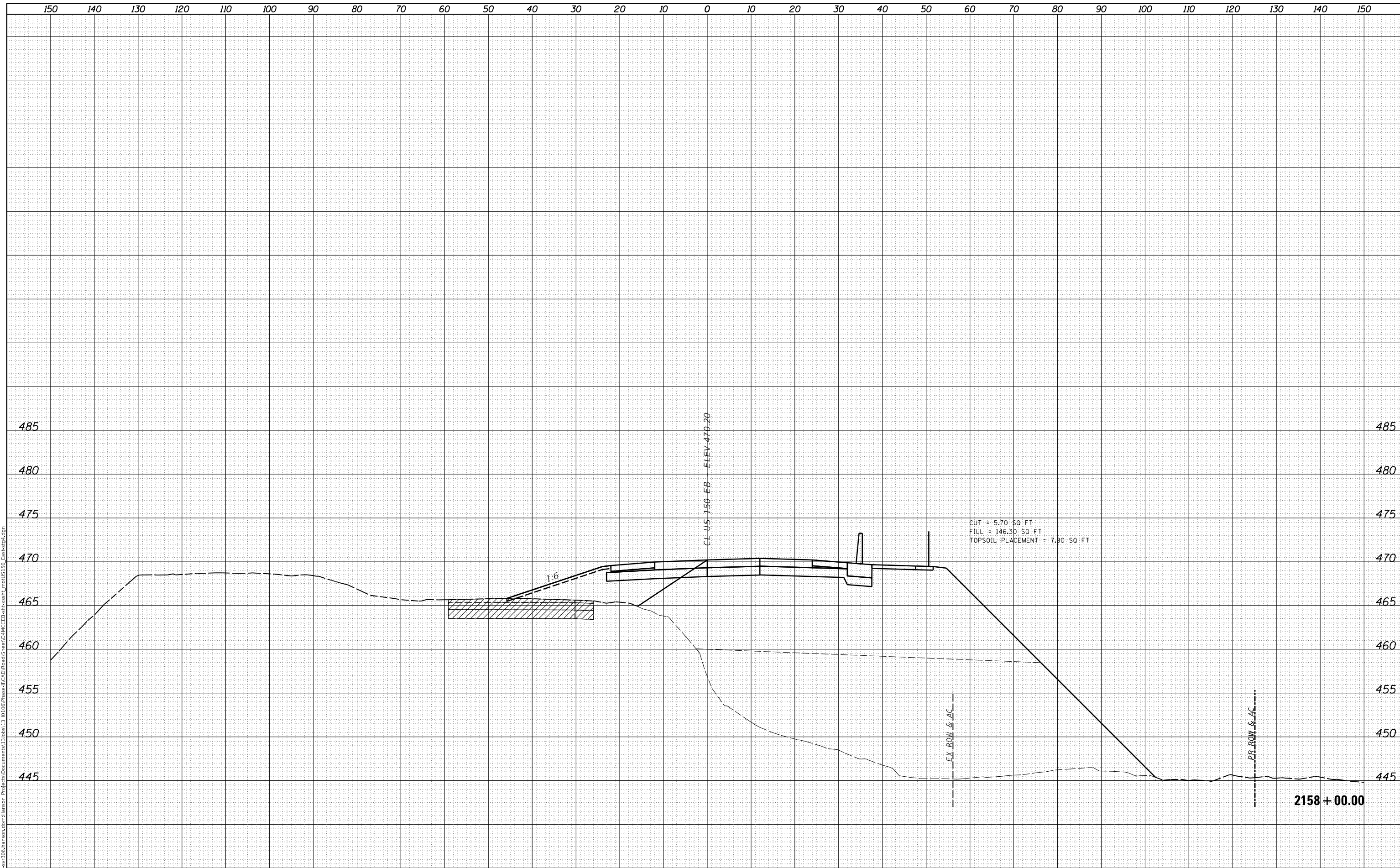
SCALE: SHEET OF SHEETS STA. 2157+51.30 TO STA. 2157+51.30

ROUTE	SECTION	COUNTY	TOTAL SHEETS	SHEET NO.
317	[15B:(102-1),(14HB)]BR	TAZEWELL	1361	433
CONTRACT NO.				

ILLINOIS FED. AID PROJECT

FINAL SURVEY NO.	SURVEYED AREAS	DATE
NOTE BOOK NO.	PLOTTED AREAS	
	TEMPLATE AREAS	
	CHECKED AREAS	

ORIGINAL SURVEY NO.	SURVEYED AREAS	DATE
	PLOTTED AREAS	
	TEMPLATE AREAS	
	CHECKED AREAS	



FINAL SUBMITTAL
MODEL: Sheet 2
FILE NAME: p:\gis\svr\306_hanson\csm\hanson\Project\Documents\1306813\30613\1061\Phase1\CAD\Road\Sheet\DMC\EB-AC-SSHT_2158+00.00.dwg



USER NAME =	shlpp01364
PLOT SCALE =	20.00' / in.
PLOT DATE =	11/28/2018

DESIGNED -	JDS
DRAWN -	RLH
CHECKED -	RLH
DATE -	11/7/2018

REVISED -	
REVISED -	
REVISED -	
REVISED -	

STATE OF ILLINOIS
DEPARTMENT OF TRANSPORTATION

US 150 EASTBOUND MCCLUGAGE BRIDGE PROJECT
US 150 EASTBOUND CROSS SECTIONS - STAGE 4

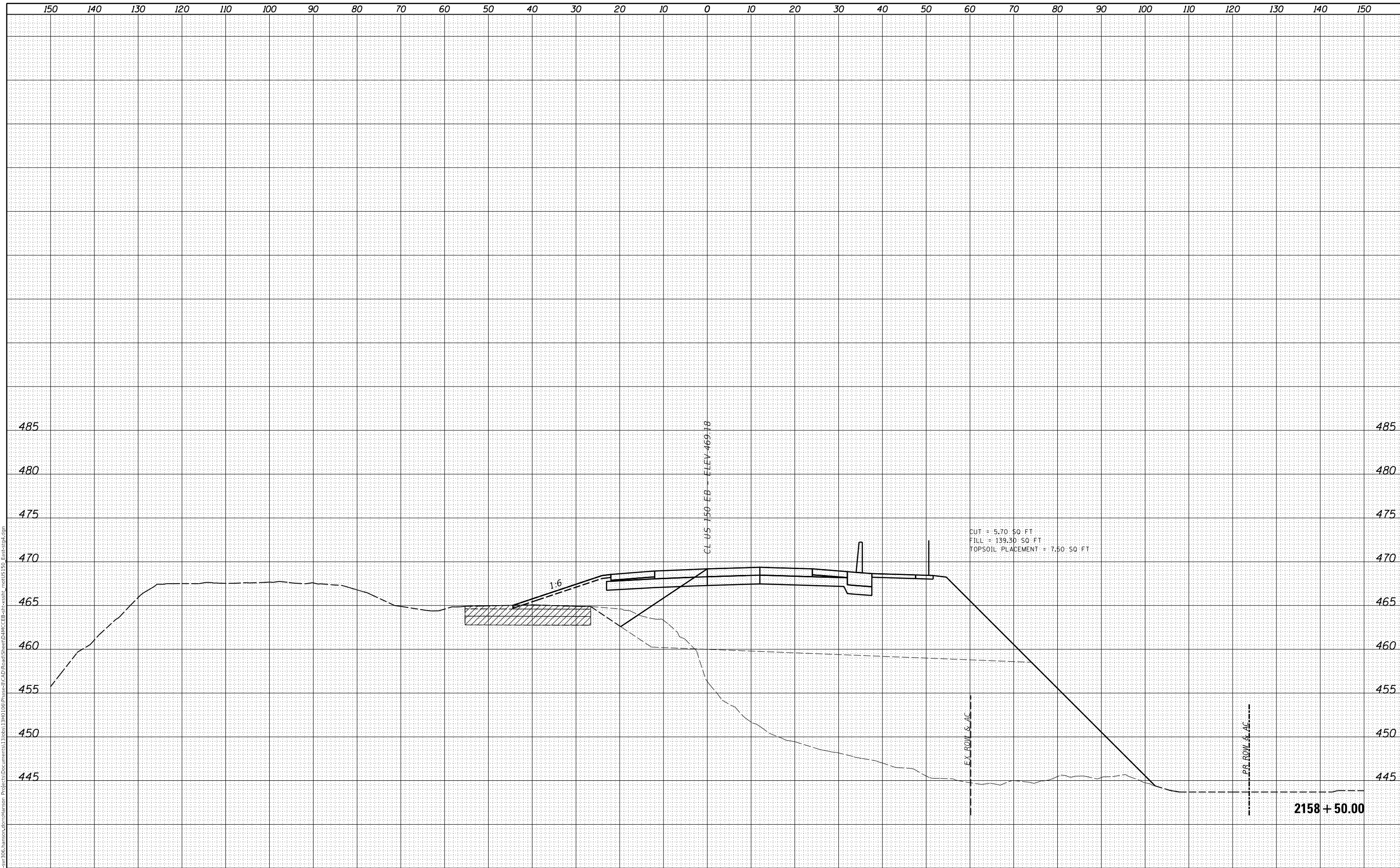
SCALE: SHEET OF SHEETS STA. 2158+00.00 TO STA. 2158+00.00

ROUTE	SECTION	COUNTY	TOTAL SHEETS	SHEET NO.
317	[15B:(102-1),(14HB)]BR	TAZEWELL	1361	434
			CONTRACT NO. 68B46	

ILLINOIS FED. AID PROJECT

FINAL SURVEY NO.	SURVEYED AREAS	BY	DATE

ORIGINAL SURVEY NO.	SURVEYED AREAS	BY	DATE



FINAL SUBMITTAL
MODEL: Sheet 3
FILE NAME: p:\gis\svr\306_hanson\cmt\hanson_projects\Documents\1306813\30613\30613\Phase1\CAD\Road\Sheet\DMC\EB-AC-SSHT_2158+50.00.dwg



USER NAME =	shlpp01364
PLOT SCALE =	20.00' / in.
PLOT DATE =	11/28/2018

DESIGNED -	JDS	REVISED -	
DRAWN -	RLH	REVISED -	
CHECKED -	RLH	REVISED -	
DATE -	11/7/2018	REVISED -	

STATE OF ILLINOIS
DEPARTMENT OF TRANSPORTATION

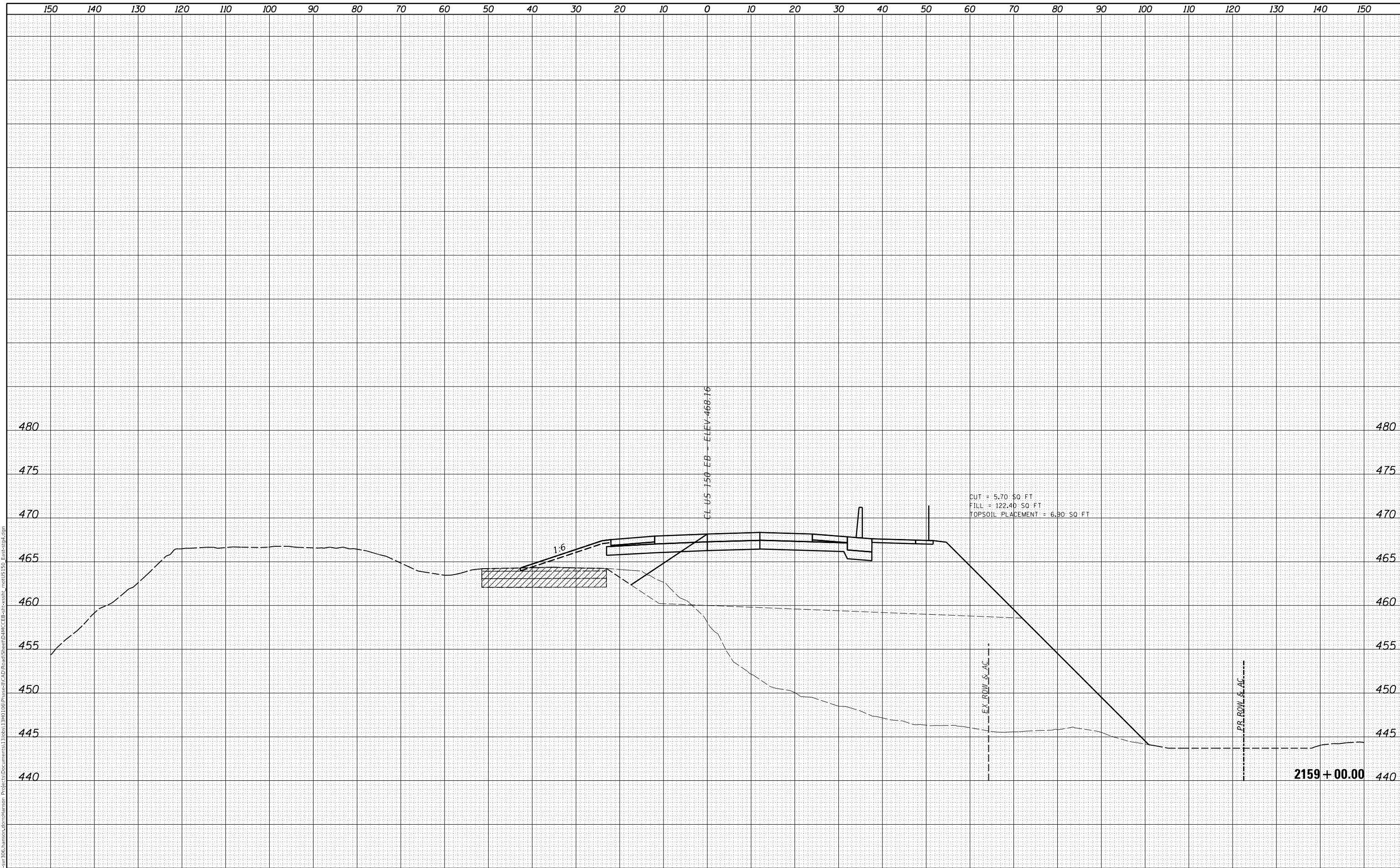
US 150 EASTBOUND MCCLUGAGE BRIDGE PROJECT
US 150 EASTBOUND CROSS SECTIONS - STAGE 4

SCALE: SHEET OF SHEETS STA. 2158+50.00 TO STA. 2158+50.00

RT.	SECTION	COUNTY	TOTAL SHEETS	SHEET NO.
317	[15B:(102-1),(14HB)]BR	TAZEWELL	1361	435
CONTRACT NO. 68B46			ILLINOIS FED. AID PROJECT	

FINAL SURVEY	SURVEYED	DATE
NOTE BOOK	PLOTTED	BY
NO.	TEMPLATE	
	AREAS CHECKED	
	AREAS CHECKED	

ORIGINAL SURVEY	SURVEYED	DATE
NOTE BOOK	PLOTTED	BY
NO.	TEMPLATE	
	AREAS CHECKED	
	AREAS CHECKED	



FINAL SUBMITTAL
MODEL: Sheet 4
FILE NAME: p:\alvarez\306.hanson.com\hanson_projects\Documents\1308013401\06\Phase1\CAD\Road\Sheet\DMCE\EB-ar-ssht_1.mxd\US150_EB-ar-ssht.dgn



USER NAME = sh1pp01364
PLOT SCALE = 20.00' / in.
PLOT DATE = 11/28/2018

DESIGNED - JDS
DRAWN - RLH
CHECKED - RLH
DATE - 11/7/2018

REVISED -
REVISED -
REVISED -
REVISED -

STATE OF ILLINOIS
DEPARTMENT OF TRANSPORTATION

US 150 EASTBOUND MCCLUGAGE BRIDGE PROJECT
US 150 EASTBOUND CROSS SECTIONS - STAGE 4

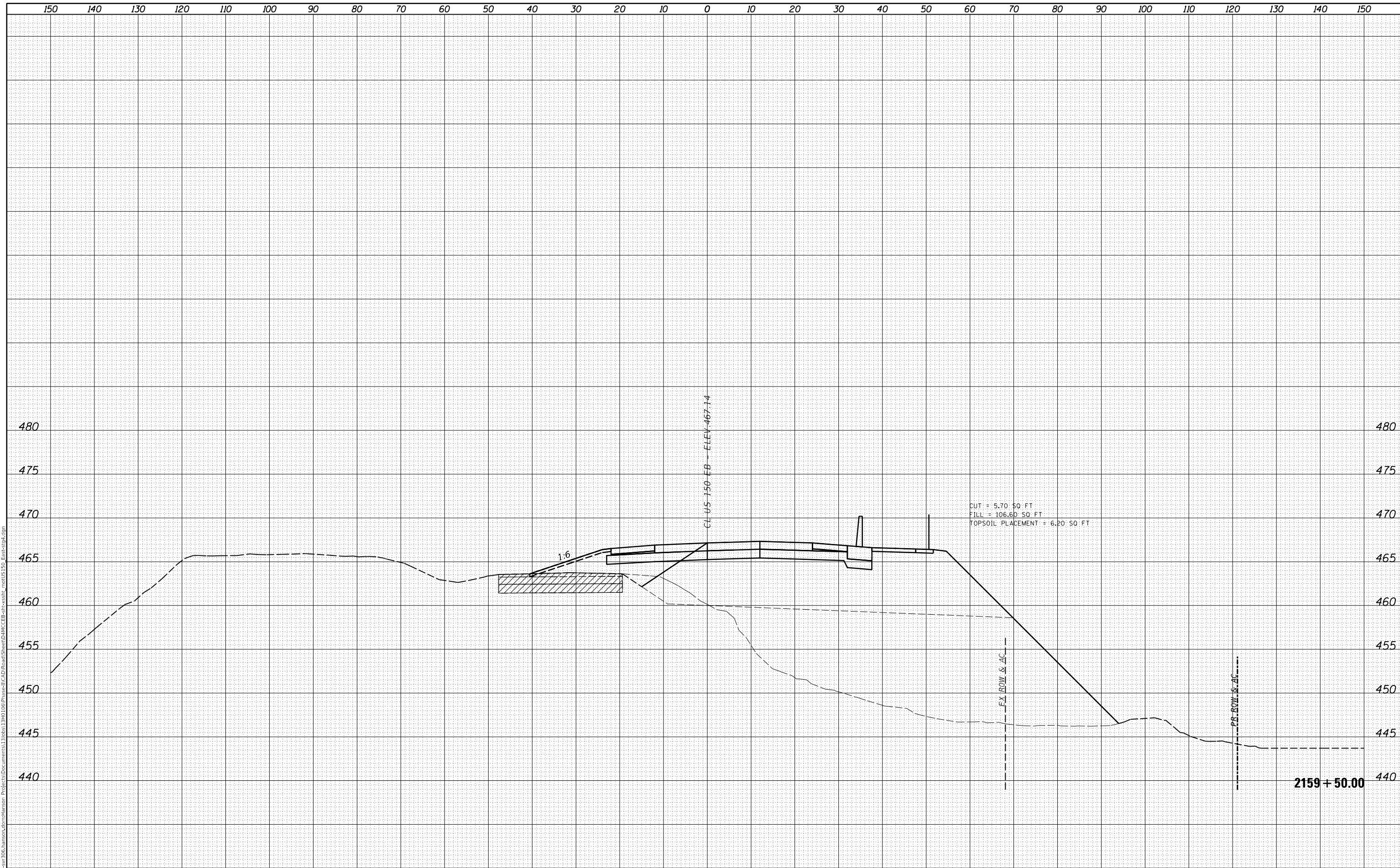
SCALE: SHEET OF SHEETS STA. 2159+00.00 TO STA. 2159+00.00

RT.	SECTION	COUNTY	TOTAL SHEETS	SHEET NO.
317	[15B(102-1),(14HB)]BR	TAZEWELL	1361	436
			CONTRACT NO. 68B46	

ILLINOIS FED. AID PROJECT

FINAL SURVEY NO.	SURVEYED AREAS	DATE

ORIGINAL SURVEY NO.	SURVEYED AREAS	DATE



FINAL SUBMITTAL
MODEL SHEET 5
FILE NAME: p:\projects\306_hanson\cm\hanson_projects\1340106\Phase1\CAD\Road\Sheet\DMCE\EB-ar-ssht_1.mxd\US150_EB-ar-ssht.dgn



USER NAME =	shlpp01364
PLOT SCALE =	20.00" / 1'
PLOT DATE =	11/28/2018

DESIGNED -	JDS
DRAWN -	RLH
CHECKED -	RLH
DATE -	11/7/2018

REVISED -	
REVISED -	
REVISED -	
REVISED -	

STATE OF ILLINOIS
DEPARTMENT OF TRANSPORTATION

US 150 EASTBOUND MCLUGAGE BRIDGE PROJECT
US 150 EASTBOUND CROSS SECTIONS - STAGE 4

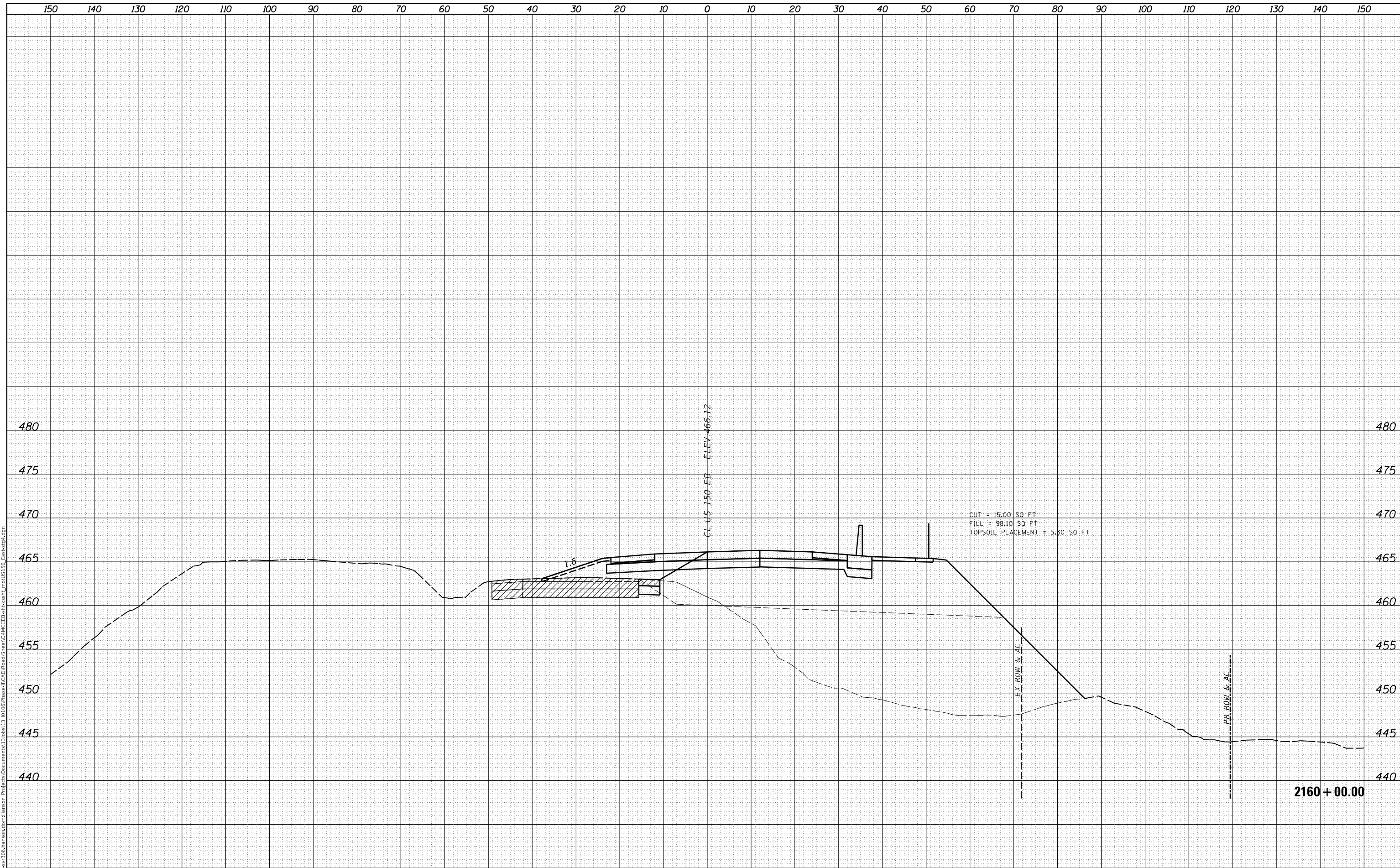
SCALE: SHEET OF SHEETS STA. 2159+50.00 TO STA. 2159+50.00

ROUTE	SECTION	COUNTY	TOTAL SHEETS	SHEET NO.
317	[15B(102-1),(14HB)]BR	TAZEWELL	1361	437
			CONTRACT NO. 68B46	

ILLINOIS FED. AID PROJECT

FINAL SURVEY NO.	SURVEYED AREAS CHECKED	BY	DATE

ORIGINAL SURVEY NO.	SURVEYED AREAS CHECKED	BY	DATE



FINAL SUBMITTAL
MODEL SHEET 6
FILE NAME: p:\gis\svr\306_hanson\cmt\hanson_projects\2160+00\Phase3\CAD\Road\Sheet\DMC\EB-AC-SSHT_2160+00\US150_EB-ssht.dgn



USER NAME =	shlpp01364
PLOT SCALE =	20.00' / in.
PLOT DATE =	11/28/2018

DESIGNED -	JDS
DRAWN -	RLH
CHECKED -	RLH
DATE -	11/7/2018

REVISED -	
REVISED -	
REVISED -	
REVISED -	

STATE OF ILLINOIS
DEPARTMENT OF TRANSPORTATION

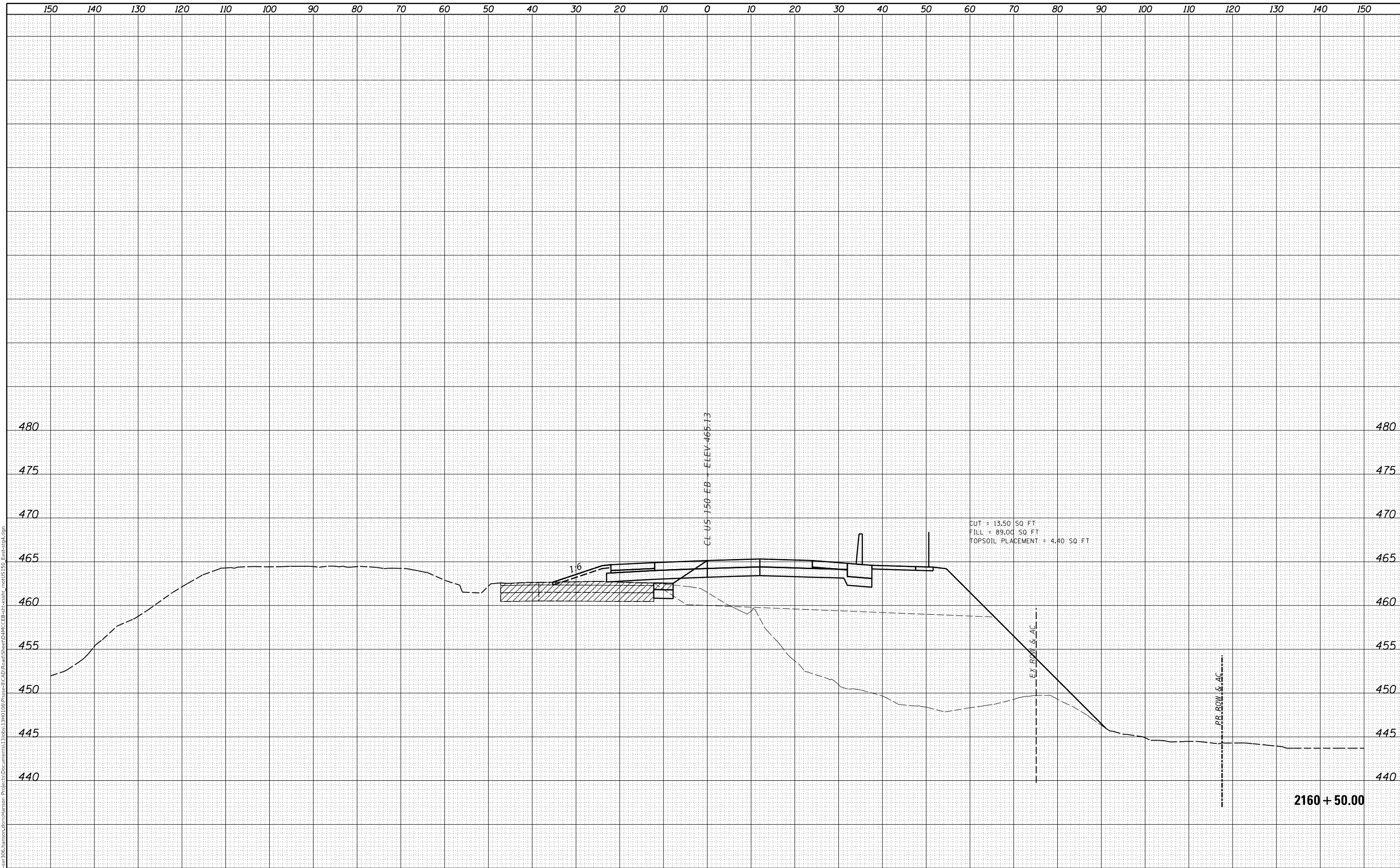
US 150 EASTBOUND MCCLUGAGE BRIDGE PROJECT
US 150 EASTBOUND CROSS SECTIONS - STAGE 4

SCALE: SHEET OF SHEETS STA. 2160+00.00 TO STA. 2160+00.00

ROUTE	SECTION	COUNTY	TOTAL SHEETS	SHEET NO.
317	[15B(102-1),(14HB)]BR	TAZEWELL	1361	438
CONTRACT NO. 68B46			ILLINOIS FED. AID PROJECT	

FINAL SURVEY NO.	SURVEYED AREAS	DATE

ORIGINAL SURVEY NO.	SURVEYED AREAS	DATE



FINAL SUBMITTAL
MODEL SHEET 7
FILE NAME: p:\gis\svr\306_hanson\cmt\hanson\Project\Documents\1306813\30613\1010\Phase1\CAD\Road\Sheet\DMC\EB-CP-CrossH_mcl150_EB-CP.sgp.dgn



USER NAME =	shlpp01364
PLOT SCALE =	20.00' / in.
PLOT DATE =	11/28/2018

DESIGNED -	JDS
DRAWN -	RLH
CHECKED -	RLH
DATE -	11/7/2018

REVISED -	
REVISED -	
REVISED -	
REVISED -	

STATE OF ILLINOIS
DEPARTMENT OF TRANSPORTATION

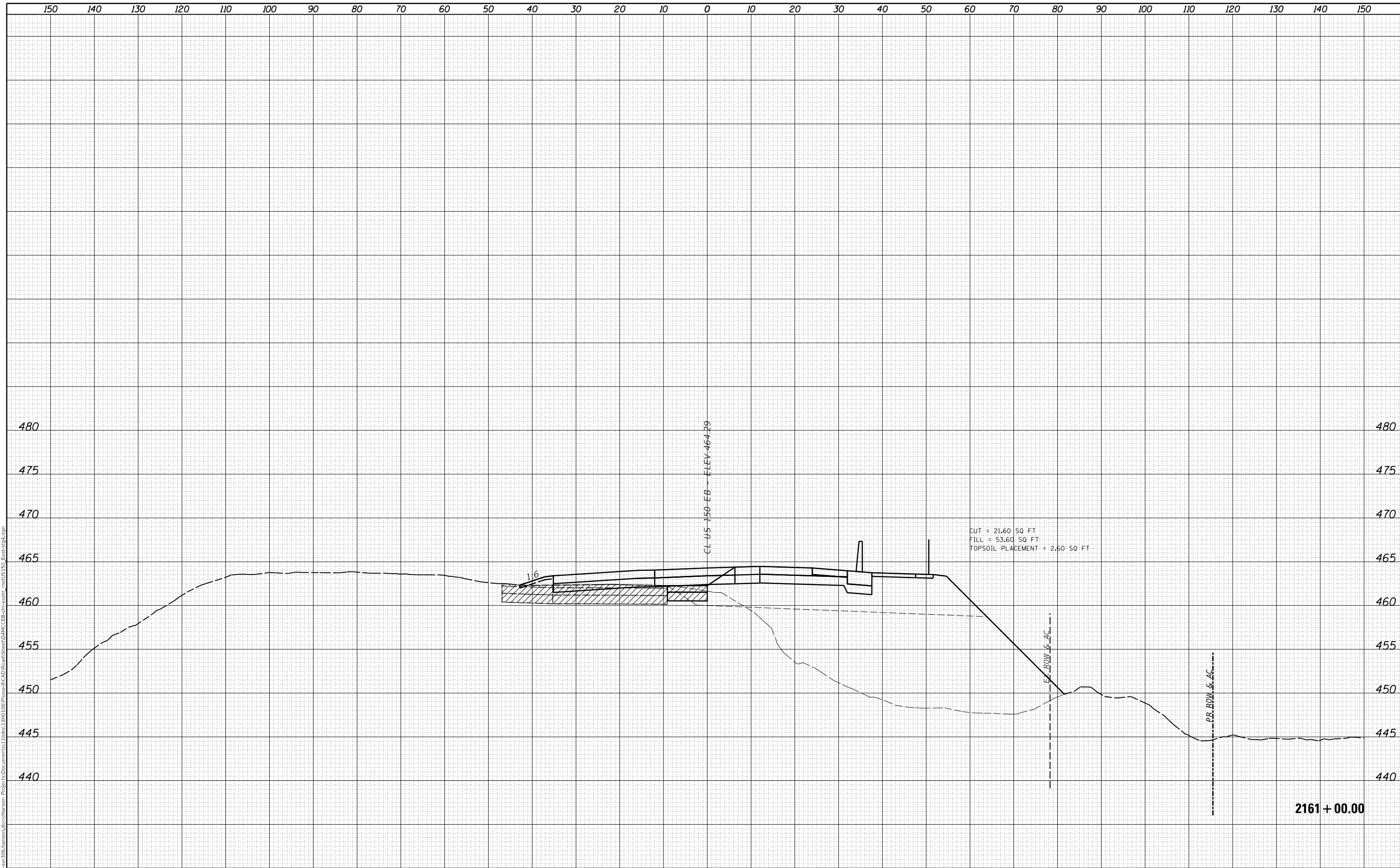
US 150 EASTBOUND MCCLUGAGE BRIDGE PROJECT
US 150 EASTBOUND CROSS SECTIONS - STAGE 4

SCALE: SHEET OF SHEETS STA. 2160+50.00 TO STA. 2160+50.00

RT.	SECTION	COUNTY	TOTAL SHEETS	SHEET NO.
317	[15B(102-1),(14HB)]BR	TAZEWELL	1361	439
CONTRACT NO. 68B46				
ILLINOIS		FED. AID PROJECT		

FINAL SURVEY NO.	SURVEYED AREAS	DATE
NOTE BOOK NO.	PLOTTED AREAS	
	TEMPLATE AREAS	
	CHECKED AREAS	

ORIGINAL SURVEY NO.	SURVEYED AREAS	DATE
NOTE BOOK NO.	PLOTTED AREAS	
	TEMPLATE AREAS	
	CHECKED AREAS	



FINAL SUBMITTAL
MODEL SHEET 8
FILE NAME: p:\gis\svr\306_hanson\cmt\hanson_projects\1340106\Phase1\CAD\Road\Sheet\DMC\EB-ar-ssht_1.mxd\US150_EB-ar-ssht.dgn



USER NAME =	shlpp01364
PLOT SCALE =	20.00' / in.
PLOT DATE =	11/28/2018

DESIGNED -	JDS
DRAWN -	RLH
CHECKED -	RLH
DATE -	11/7/2018

REVISED -	
REVISED -	
REVISED -	
REVISED -	

STATE OF ILLINOIS
DEPARTMENT OF TRANSPORTATION

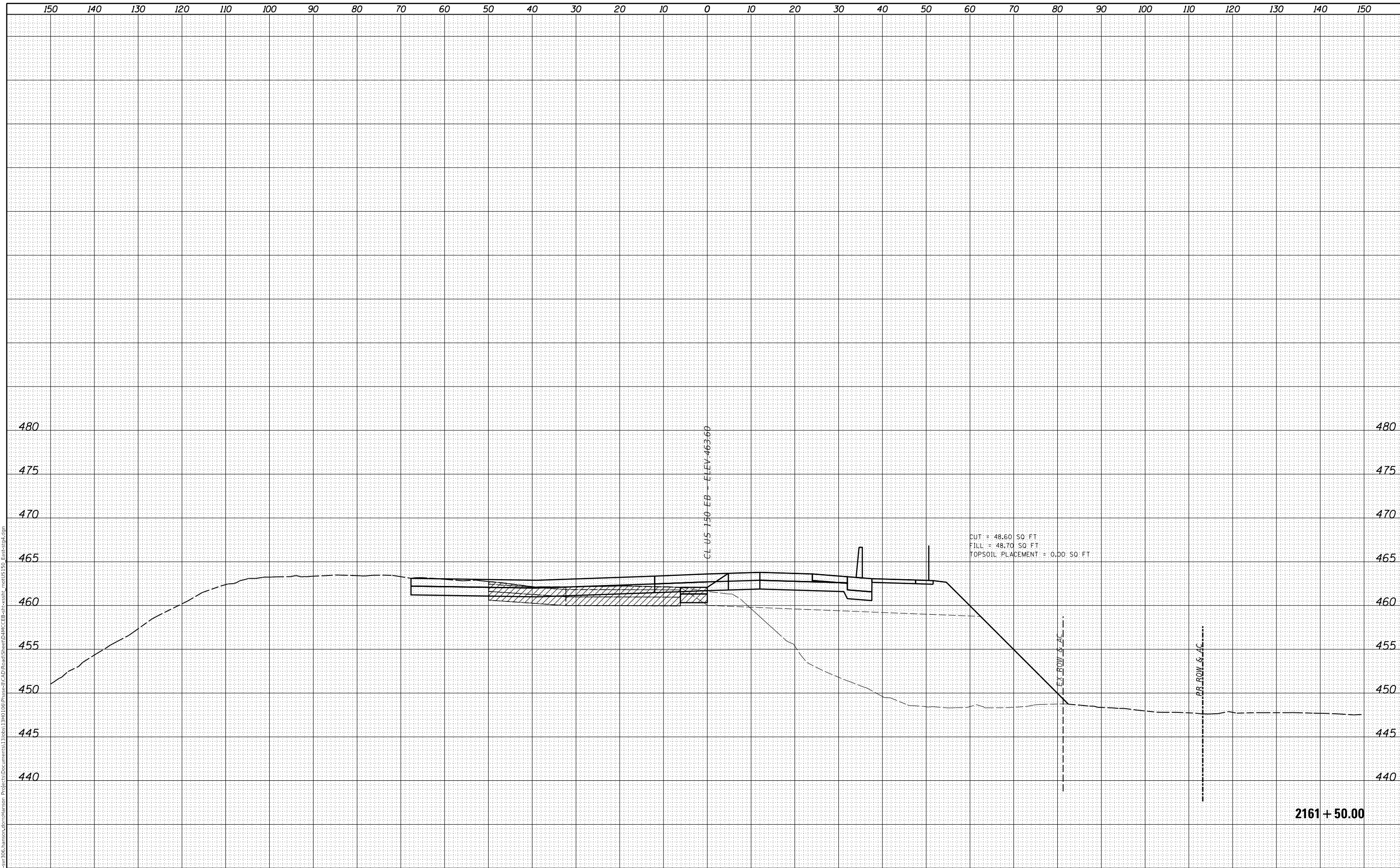
US 150 EASTBOUND MCCLUGAGE BRIDGE PROJECT
US 150 EASTBOUND CROSS SECTIONS - STAGE 4

SCALE: SHEET OF SHEETS STA. 2161+00.00 TO STA. 2161+00.00

ROUTE	SECTION	COUNTY	TOTAL SHEETS	SHEET NO.
317	[15B(102-1),(14HB)]BR	TAZEWELL	1361	440
			CONTRACT NO. 68B46	
			ILLINOIS FED. AID PROJECT	

FINAL SURVEY	SURVEYED	DATE
NOTE BOOK	PLOTTED	BY
NO.	TEMPLATE	
	AREAS	
	CHECKED	

ORIGINAL SURVEY	SURVEYED	DATE
NOTE BOOK	PLOTTED	BY
NO.	TEMPLATE	
	AREAS	
	CHECKED	



FINAL SUBMITTAL
MODEL SHEET 9
FILE NAME: p:\gis\svr\306.hanson.com\hanson_projects\Documents\1320831340\100\Phase1\CAD\Road\Sheet\DMC\EB-AC-SSHT_1.mxd\US150_EB-ssht.dgn



USER NAME =	shlpp01364
PLOT SCALE =	20.00' / in.
PLOT DATE =	11/28/2018

DESIGNED -	JDS
DRAWN -	RLH
CHECKED -	RLH
DATE -	11/7/2018

REVISED -	
REVISED -	
REVISED -	
REVISED -	

STATE OF ILLINOIS
DEPARTMENT OF TRANSPORTATION

US 150 EASTBOUND MCCLUGAGE BRIDGE PROJECT
US 150 EASTBOUND CROSS SECTIONS - STAGE 4

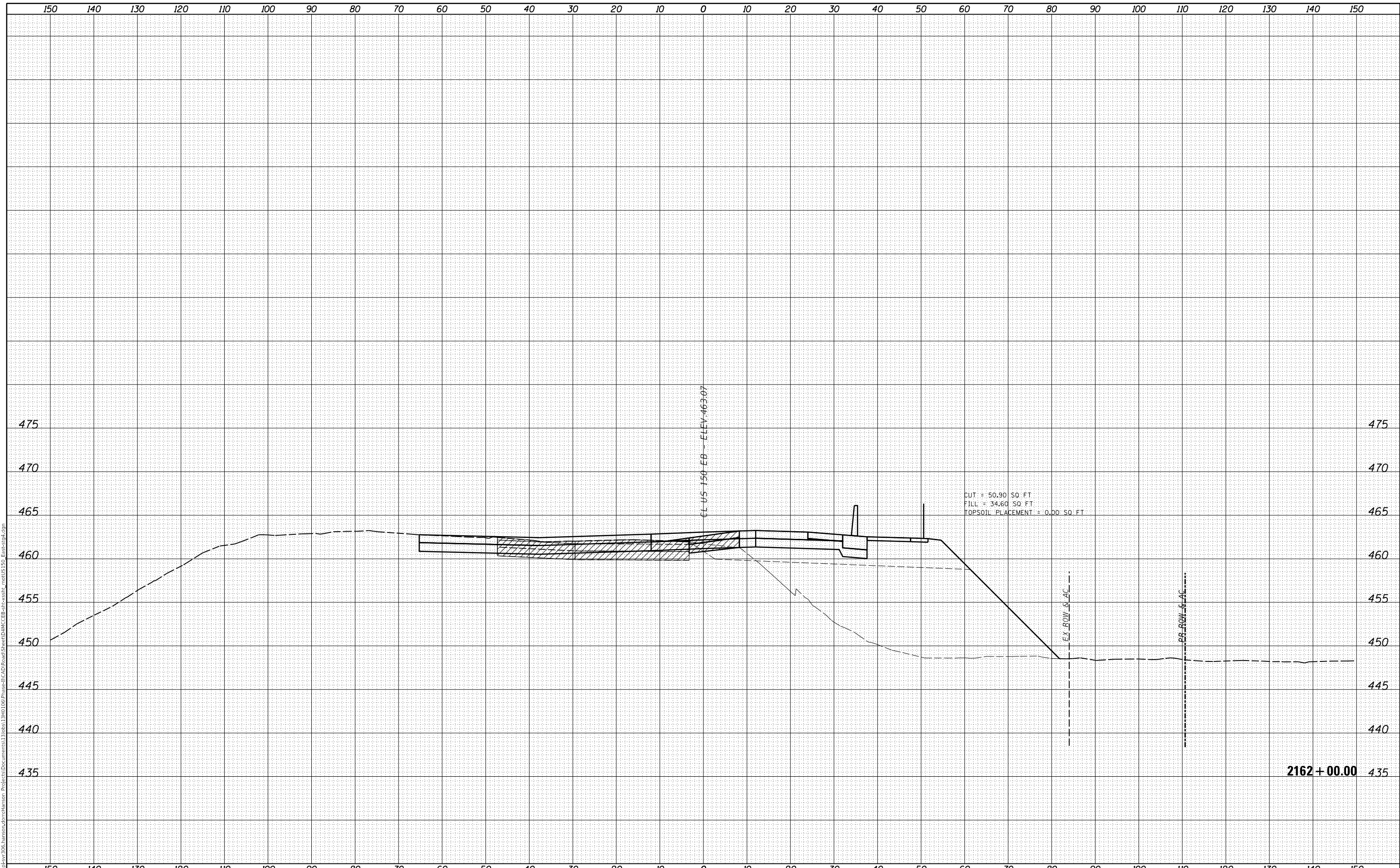
SCALE: SHEET OF SHEETS STA. 2161+50.00 TO STA. 2161+50.00

RT.	SECTION	COUNTY	TOTAL SHEETS	SHEET NO.
317	[15B:(102-1),(14HB)]BR	TAZEWELL	1361	441
			CONTRACT NO. 68B46	
		ILLINOIS	FED. AID PROJECT	

FINAL SURVEY NO.	SURVEYED AREAS	BY	DATE

ORIGINAL SURVEY NO.	SURVEYED AREAS	BY	DATE

MODEL SHEET 10
 FILE NAME: p:\gis\svr\306_hanson\cmt\hanson_projects\1340106\Phase1\CAD\Road\Sheet\DMCE\EB-cr-ssht_1.mxd\US150_EB-cr-ssht.dgn



FINAL SUBMITTAL



USER NAME =	shlpp01364
PLOT SCALE =	20.00' / in.
PLOT DATE =	11/28/2018

DESIGNED -	JDS
DRAWN -	RLH
CHECKED -	RLH
DATE -	11/7/2018

REVISED -	
REVISED -	
REVISED -	
REVISED -	

STATE OF ILLINOIS
 DEPARTMENT OF TRANSPORTATION

US 150 EASTBOUND MCLUGAGE BRIDGE PROJECT
 US 150 EASTBOUND CROSS SECTIONS - STAGE 4

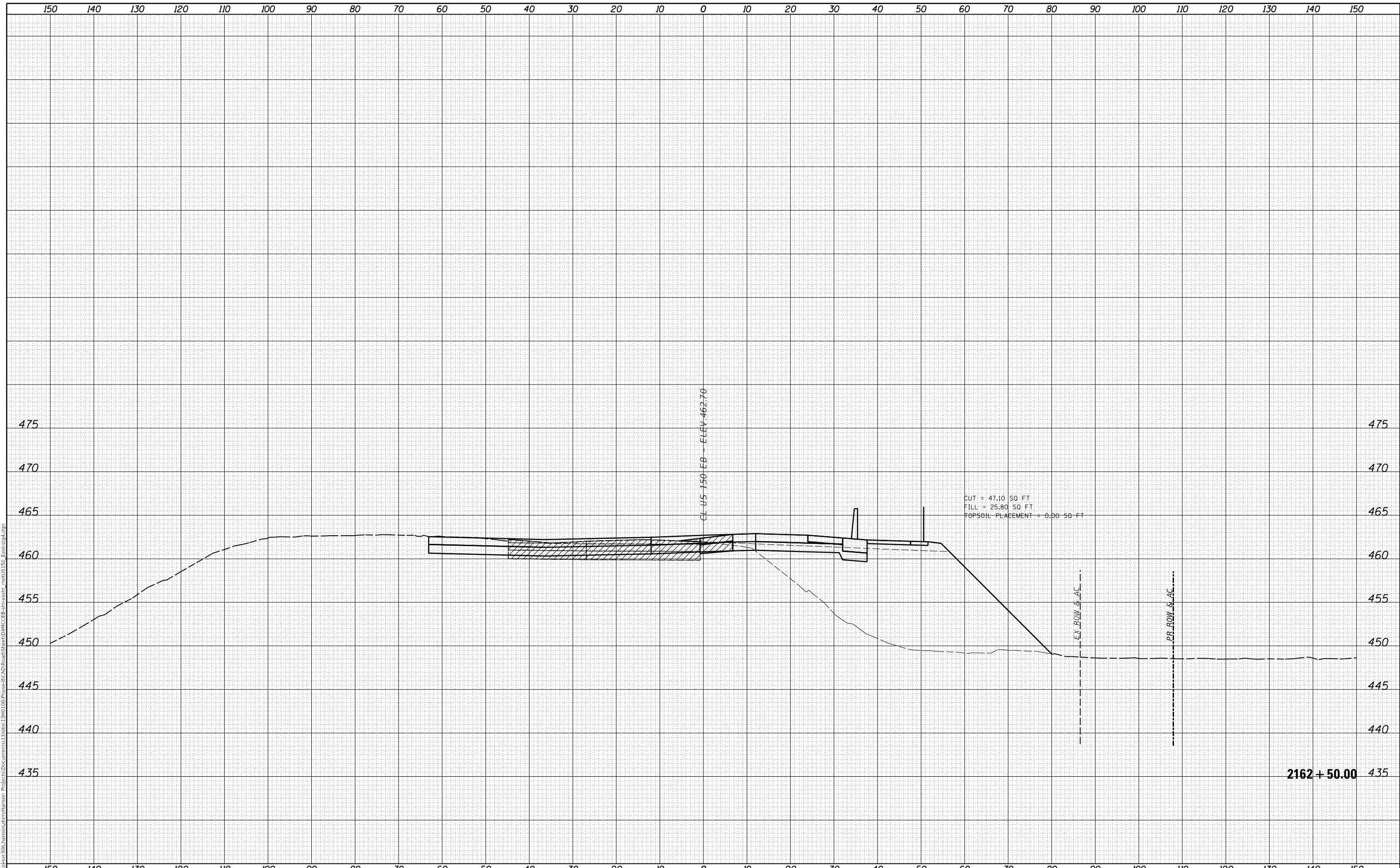
SCALE: SHEET OF SHEETS STA. 2162+00.00 TO STA. 2162+00.00

ROUTE	SECTION	COUNTY	TOTAL SHEETS	SHEET NO.
317	[15B(102-1),(14HB)]BR	TAZEWELL	1361	442
			CONTRACT NO. 68B46	

ILLINOIS FED. AID PROJECT

FINAL SURVEY NO.	SURVEYED	DATE
NOTE BOOK	PLOTTED	BY
AREAS	TEMPLATE	
CHECKED	AREAS	
	CHECKED	

ORIGINAL SURVEY NO.	SURVEYED	DATE
NOTE BOOK	PLOTTED	BY
AREAS	TEMPLATE	
CHECKED	AREAS	
	CHECKED	



FINAL SUBMITTAL
 MODEL SHEET 11
 FILE NAME: p:\gis\svr\306.hanson.com\hanson_projects\Documents\1320831340\106\Phase3\CAD\Road\Sheet\DMCE\EB-ar-ssht_1.mxd\US150_EB-ar-ssht.dgn



USER NAME =	shlpp01364	DESIGNED -	JDS	REVISED -	
		DRAWN -	RLH	REVISED -	
PLOT SCALE =	20.00' / in.	CHECKED -	RLH	REVISED -	
PLOT DATE =	11/28/2018	DATE -	11/7/2018	REVISED -	

STATE OF ILLINOIS
 DEPARTMENT OF TRANSPORTATION

US 150 EASTBOUND MCCLUGAGE BRIDGE PROJECT
 US 150 EASTBOUND CROSS SECTIONS - STAGE 4

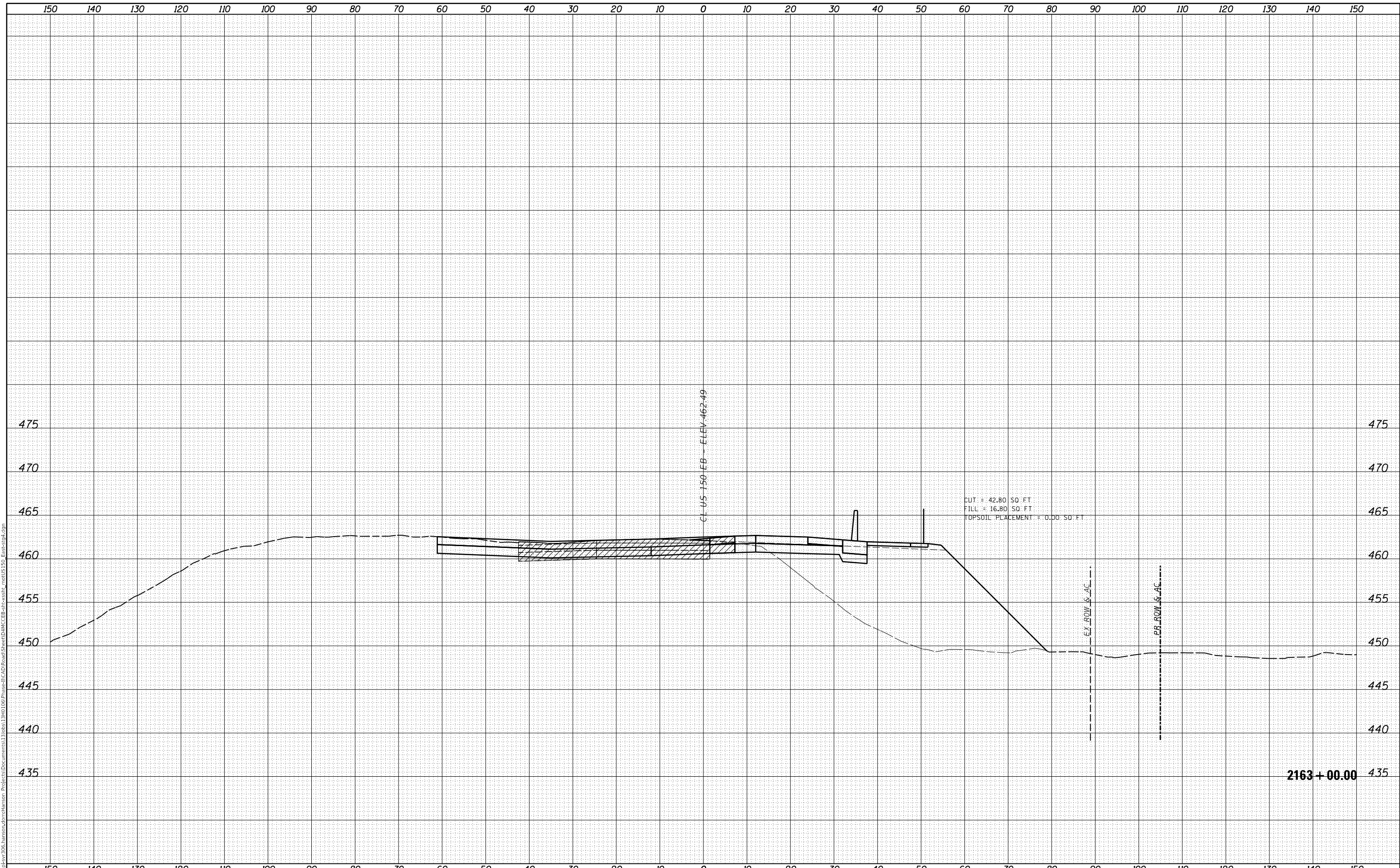
SCALE: SHEET OF SHEETS STA. 2162+50.00 TO STA. 2162+50.00

ROUTE	SECTION	COUNTY	TOTAL SHEETS	SHEET NO.
317	[15B(102-1),(14HB)]BR	TAZEWELL	1361	443
			CONTRACT NO. 68B46	
		ILLINOIS	FED. AID PROJECT	

FINAL SURVEY NO.	SURVEYED AREAS	PLOTTED AREAS	DATE

ORIGINAL SURVEY NO.	SURVEYED AREAS	PLOTTED AREAS	DATE

MODEL SHEET 12
 FILE NAME: p:\gis\svr\306_hanson\cmt\hanson_projects\1340106\Phase1\CAD\Road\Sheet\DMC\EB-ar-ssht_1.mxd\US150_East.sgp.dgn



2163 + 00.00



USER NAME =	shlpp01364
PLOT SCALE =	20.00' / in.
PLOT DATE =	11/28/2018

DESIGNED -	JDS
DRAWN -	RLH
CHECKED -	RLH
DATE -	11/7/2018

REVISED -	
REVISED -	
REVISED -	
REVISED -	

STATE OF ILLINOIS
 DEPARTMENT OF TRANSPORTATION

US 150 EASTBOUND MCCLUGAGE BRIDGE PROJECT
 US 150 EASTBOUND CROSS SECTIONS - STAGE 4

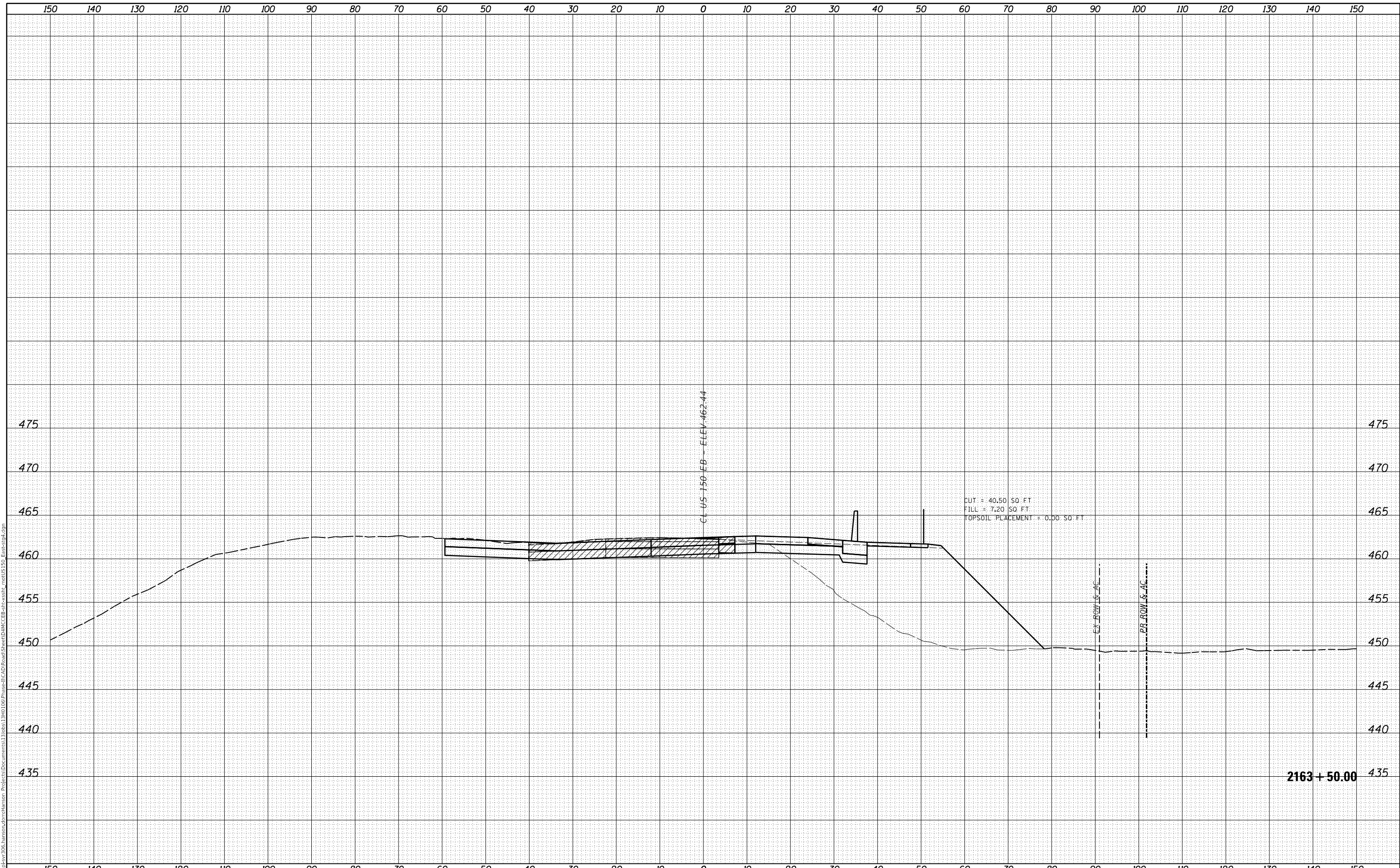
SCALE: SHEET OF SHEETS STA. 2163+00.00 TO STA. 2163+00.00

ROUTE	SECTION	COUNTY	TOTAL SHEETS	SHEET NO.
317	[15B:(102-1),(14HB)]BR	TAZEWELL	1361	444
			CONTRACT NO. 68B46	
			ILLINOIS FED. AID PROJECT	

FINAL SURVEY NO.	SURVEYED AREAS	DATE

ORIGINAL SURVEY NO.	SURVEYED AREAS	DATE

MODEL SHEET 13
 FILE NAME: p:\gis\svr\306.hanson.com\hanson_projects\Documents\1306s13\01\Phase1\CAD\Road\Sheet\DMC\EB-cr-ssht_roadUS150_Est-ssg4.dgn



2163 + 50.00

FINAL SUBMITTAL



USER NAME =	shlpp01364
PLOT SCALE =	20.00' / in.
PLOT DATE =	11/28/2018

DESIGNED -	JDS
DRAWN -	RLH
CHECKED -	RLH
DATE -	11/7/2018

REVISED -	
REVISED -	
REVISED -	
REVISED -	

STATE OF ILLINOIS
 DEPARTMENT OF TRANSPORTATION

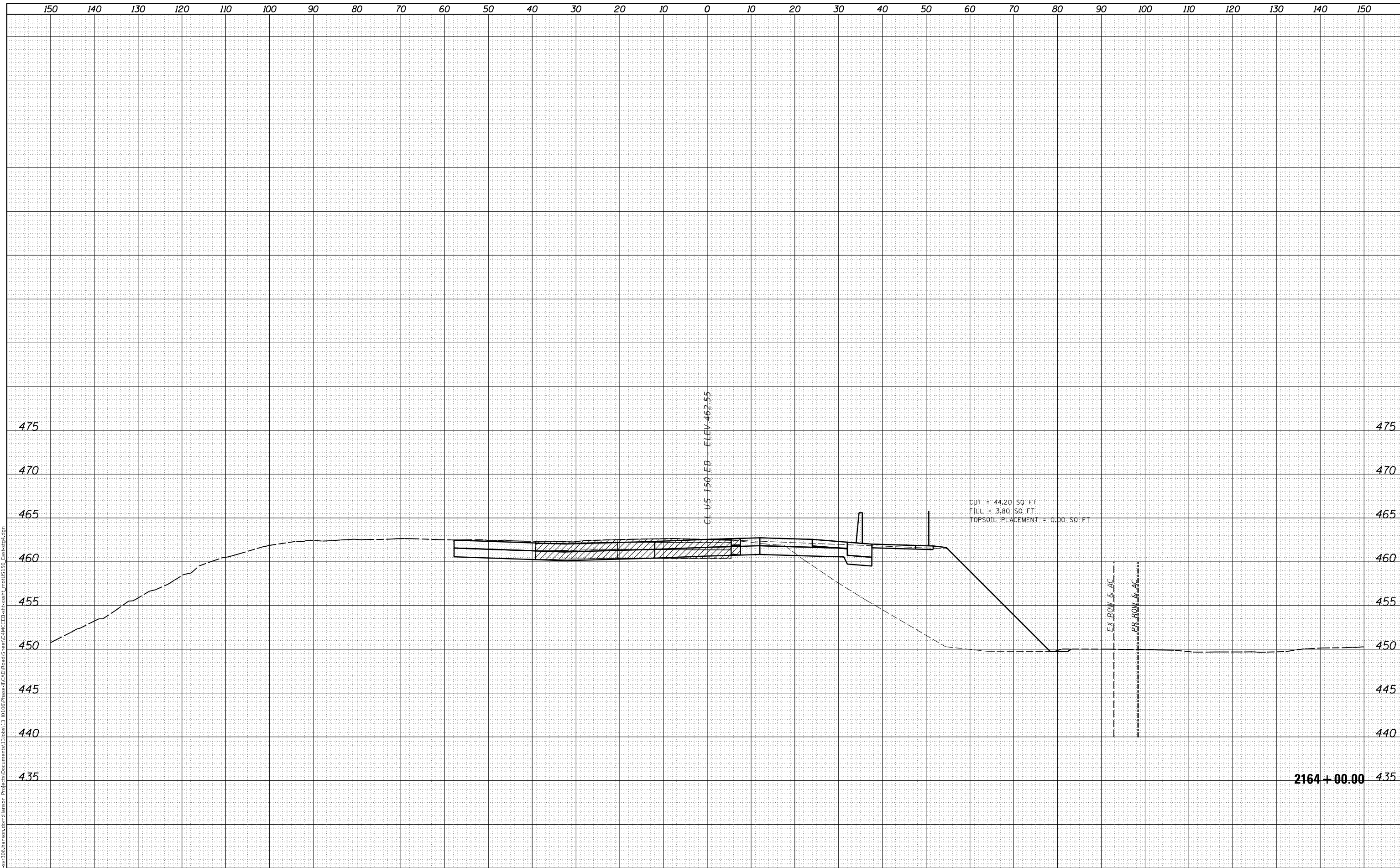
US 150 EASTBOUND MCCLUGAGE BRIDGE PROJECT
 US 150 EASTBOUND CROSS SECTIONS - STAGE 4

SCALE: SHEET OF SHEETS STA. 2163+50.00 TO STA. 2163+50.00

ROUTE	SECTION	COUNTY	TOTAL SHEETS	SHEET NO.
317	[15B(102-1),(14HB)]BR	TAZEWELL	1361	445
			CONTRACT NO. 68B46	
		ILLINOIS	FED. AID PROJECT	

FINAL SURVEY NO.	SURVEYED AREAS	PLOTTED AREAS	DATE

ORIGINAL SURVEY NO.	SURVEYED AREAS	PLOTTED AREAS	DATE



FINAL SUBMITTAL
MODEL SHEET 14
FILE NAME: p:\gis\svr\306.hanson.com\hanson_projects\Documents\1306s1340106\Phase1\CAD\Road\Sheet\DMC\EB-AC-SSHT_14.mxd\US150_EB-ssg4.dgn



USER NAME =	shlpp01364
DESIGNED -	JDS
DRAWN -	RLH
CHECKED -	RLH
DATE -	11/7/2018
REVISIONS	
REVISED -	
REVISED -	
REVISED -	

STATE OF ILLINOIS
DEPARTMENT OF TRANSPORTATION

US 150 EASTBOUND MCLUGAGE BRIDGE PROJECT
US 150 EASTBOUND CROSS SECTIONS - STAGE 4

SCALE: SHEET OF SHEETS STA. 2164+00.00 TO STA. 2164+00.00

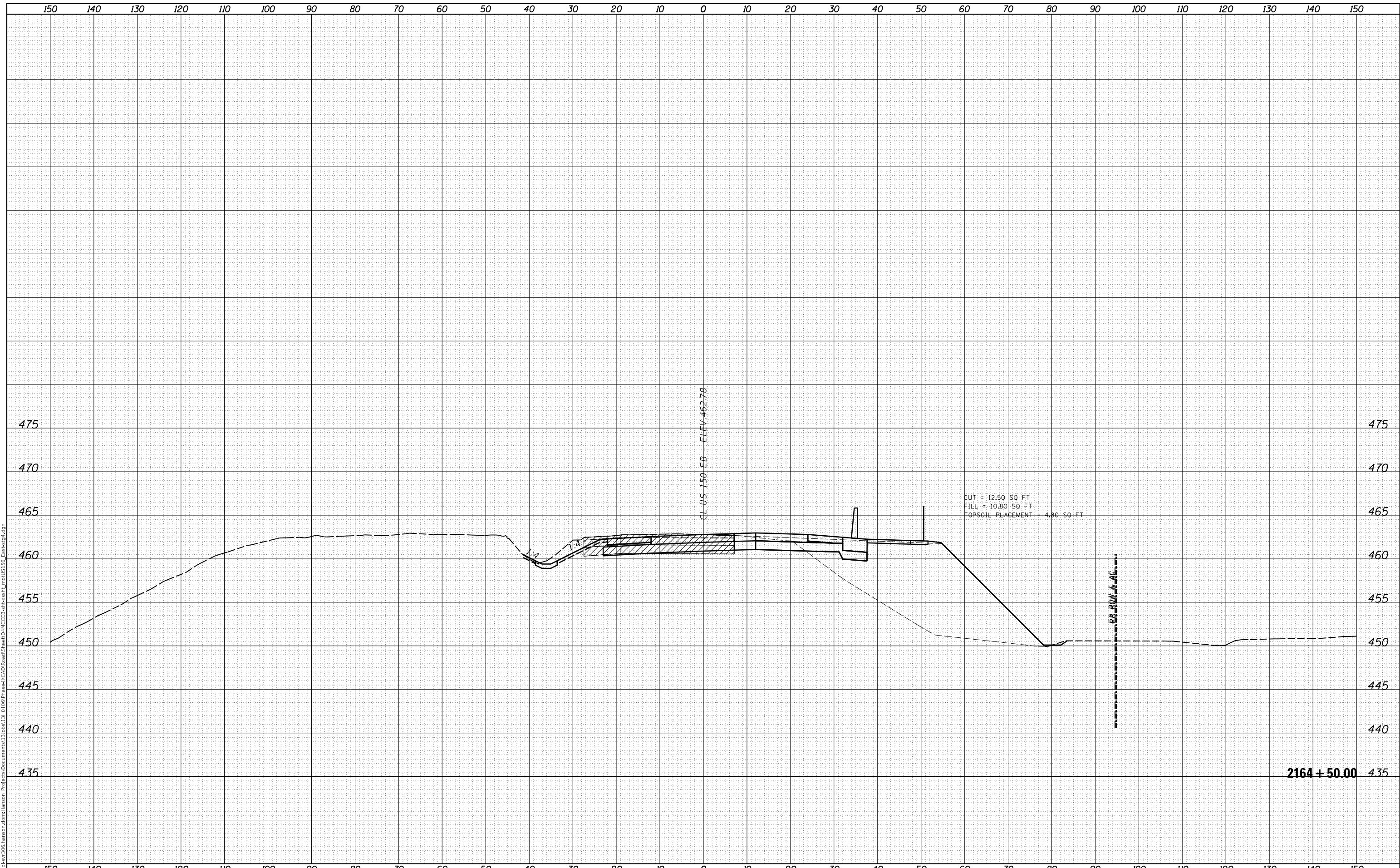
ROUTE	SECTION	COUNTY	TOTAL SHEETS	SHEET NO.
317	[15B(102-1),(14HB)]BR	TAZEWELL	1361	446
			CONTRACT NO. 68B46	

ILLINOIS FED. AID PROJECT

FINAL SURVEY NO.	SURVEYED AREAS	BY	DATE

ORIGINAL SURVEY NO.	SURVEYED AREAS	BY	DATE

MODEL SHEET 15
 FILE NAME: p:\gis\svr\306_hanson\cmt\hanson_projects\1340106\Phase1\CAD\Road\Sheet\DMC\EB-cr-ssht_1.mxd\US150_EB-cr-ssht.dgn



2164 + 50.00



USER NAME =	shlpp01364
PLOT SCALE =	20.00' / in.
PLOT DATE =	11/28/2018

DESIGNED -	JDS
DRAWN -	RLH
CHECKED -	RLH
DATE -	11/7/2018

REVISED -	
REVISED -	
REVISED -	
REVISED -	

STATE OF ILLINOIS
 DEPARTMENT OF TRANSPORTATION

US 150 EASTBOUND MCCLUGAGE BRIDGE PROJECT
 US 150 EASTBOUND CROSS SECTIONS - STAGE 4

SCALE: SHEET OF SHEETS STA. 2164+50.00 TO STA. 2164+50.00

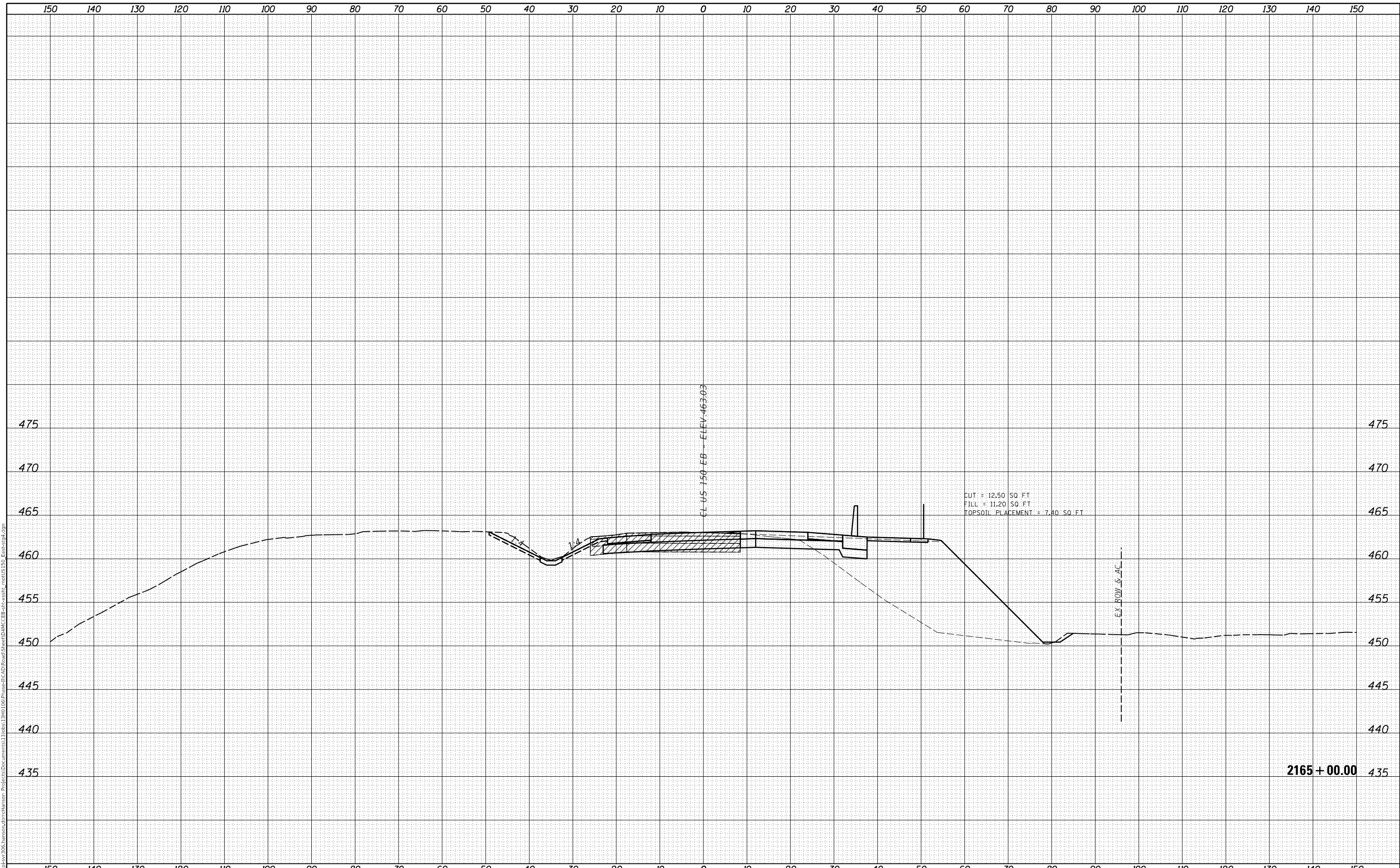
ROUTE	SECTION	COUNTY	TOTAL SHEETS	SHEET NO.
317	[15B:(102-1),(14HB)]BR	TAZEWELL	1361	447
			CONTRACT NO. 68B46	

ILLINOIS FED. AID PROJECT

FINAL SURVEY NO.	SURVEYED AREAS	DATE

ORIGINAL SURVEY NO.	SURVEYED AREAS	DATE

MODEL SHEET 16
 FILE NAME: p:\gis\svr\306_hanson\cm\hanson\Project\Documents\1306813\3RD\106\Phase1\CAD\Road\Sheet\DMCE\EB-ar-ssht_1.mxd\US150_EB-ar-ssht.dgn



FINAL SUBMITTAL



USER NAME = sh1pp01364
 PLOT SCALE = 20.00' / in.
 PLOT DATE = 11/28/2018

DESIGNED - JDS
 DRAWN - RLH
 CHECKED - RLH
 DATE - 11/7/2018

REVISED -
 REVISED -
 REVISED -
 REVISED -

STATE OF ILLINOIS
 DEPARTMENT OF TRANSPORTATION

US 150 EASTBOUND MCCLUGAGE BRIDGE PROJECT
 US 150 EASTBOUND CROSS SECTIONS - STAGE 4

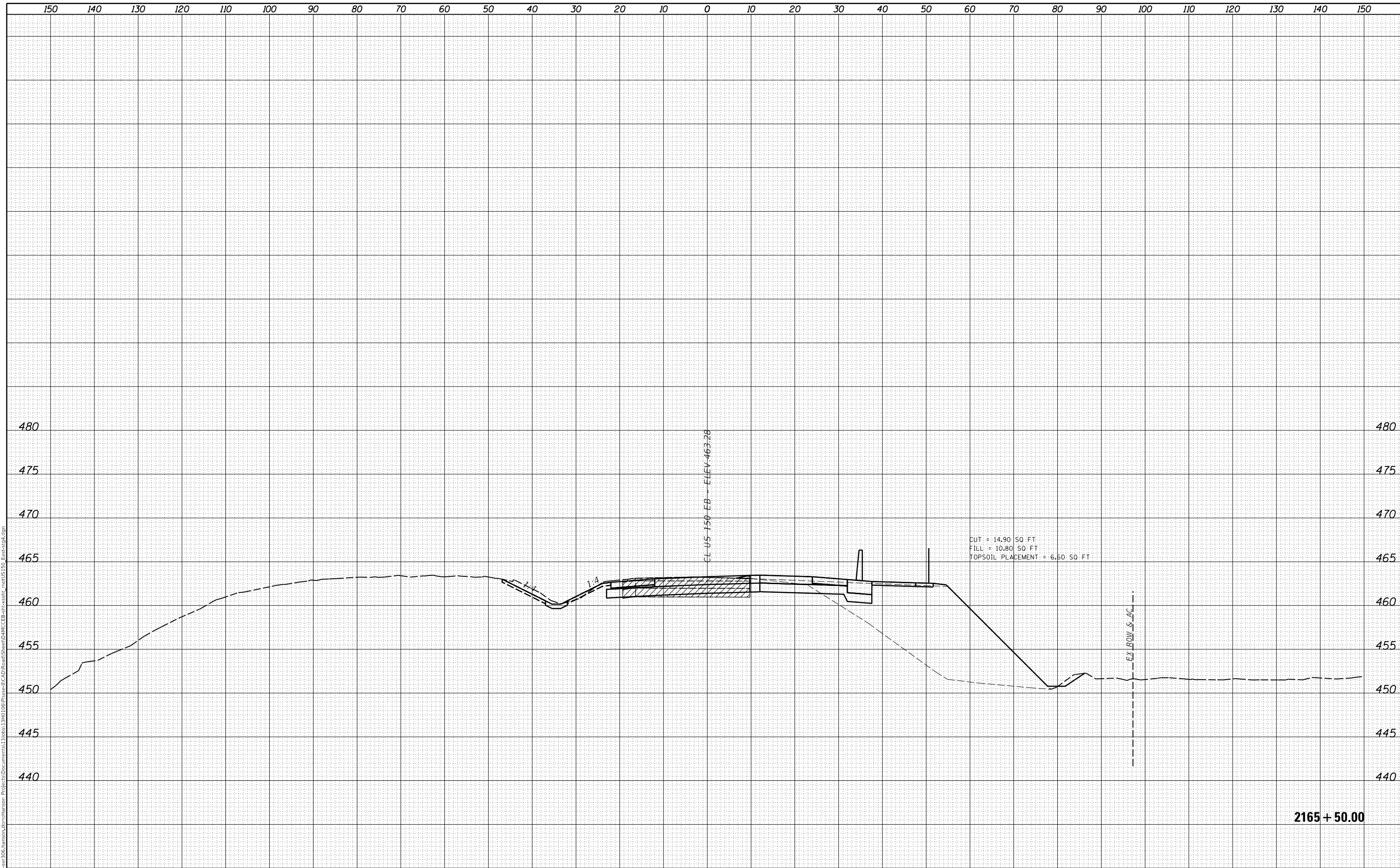
SCALE: SHEET OF SHEETS STA. 2165+00.00 TO STA. 2165+00.00

ROUTE	SECTION	COUNTY	TOTAL SHEETS	SHEET NO.
317	[15B:(102-1),(14HB)]BR	TAZEWELL	1361	448
			CONTRACT NO. 68B46	

ILLINOIS FED. AID PROJECT

FINAL SURVEY NO.	SURVEYED AREAS	BY	DATE

ORIGINAL SURVEY NO.	SURVEYED AREAS	BY	DATE



FINAL SUBMITTAL
MODEL SHEET 17
FILE NAME: p:\gis\svr\306_hanson\csm\hanson_projects\Documents\1306813\306813\Phase1\CAD\Road\Sheet\DMC\EB-ar-ssht_1.mxd\US150_EB-ar-ssht.dgn



USER NAME = sh1pp01364
PLOT SCALE = 20.00' / in.
PLOT DATE = 11/28/2018

DESIGNED - JDS
DRAWN - RLH
CHECKED - RLH
DATE - 11/7/2018

REVISED -
REVISED -
REVISED -
REVISED -

STATE OF ILLINOIS
DEPARTMENT OF TRANSPORTATION

US 150 EASTBOUND MCCLUGAGE BRIDGE PROJECT
US 150 EASTBOUND CROSS SECTIONS - STAGE 4

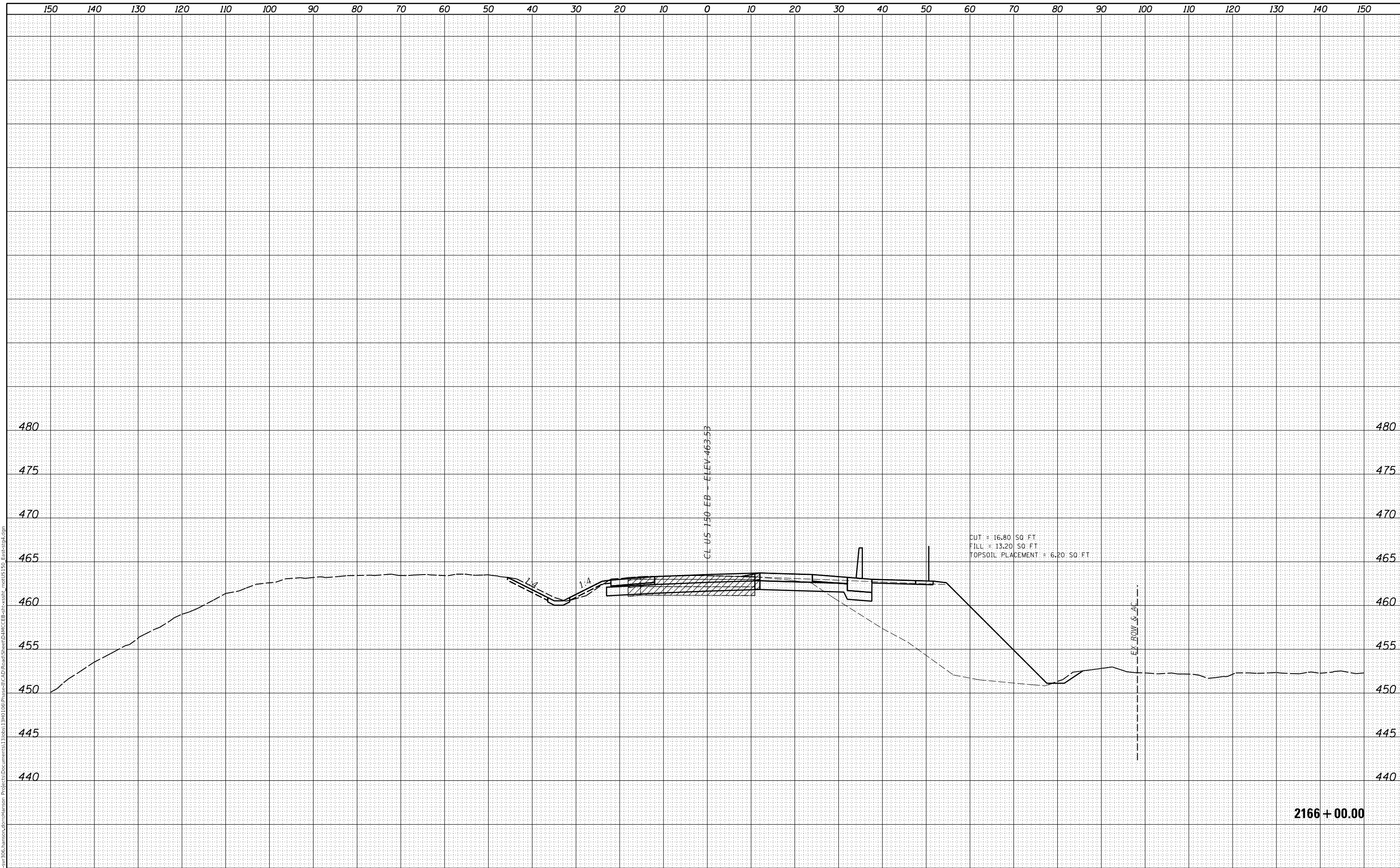
SCALE: SHEET OF SHEETS STA. 2165+50.00 TO STA. 2165+50.00

RT.	SECTION	COUNTY	TOTAL SHEETS	SHEET NO.
317	[15B(102-1),(14HB)]BR	TAZEWELL	1361	449
			CONTRACT NO. 68B46	
		ILLINOIS FED. AID PROJECT		

2165 + 50.00

FINAL SURVEY NO.	SURVEYED AREAS	DATE
NOTE BOOK	PLOTTED AREAS	BY
TEMPLATE	AREAS CHECKED	
AREAS CHECKED		

ORIGINAL SURVEY NO.	SURVEYED AREAS	DATE
NOTE BOOK	PLOTTED AREAS	BY
TEMPLATE	AREAS CHECKED	
AREAS CHECKED		



FINAL SUBMITTAL
MODEL SHEET 18
FILE NAME: p:\gis\svr\306_hanson\cmt\hanson_projects\Documents\1306s13\1801\06\Phase1\CAD\Road\Sheet\DMC\EB-cr-ssht_1801\US150_EB-cr-ssht.dgn



USER NAME =	shlpp01364
PLOT SCALE =	20.00' / in.
PLOT DATE =	11/28/2018

DESIGNED -	JDS	REVISED -	
DRAWN -	RLH	REVISED -	
CHECKED -	RLH	REVISED -	
DATE -	11/7/2018	REVISED -	

STATE OF ILLINOIS
DEPARTMENT OF TRANSPORTATION

US 150 EASTBOUND MCCLUGAGE BRIDGE PROJECT
US 150 EASTBOUND CROSS SECTIONS - STAGE 4

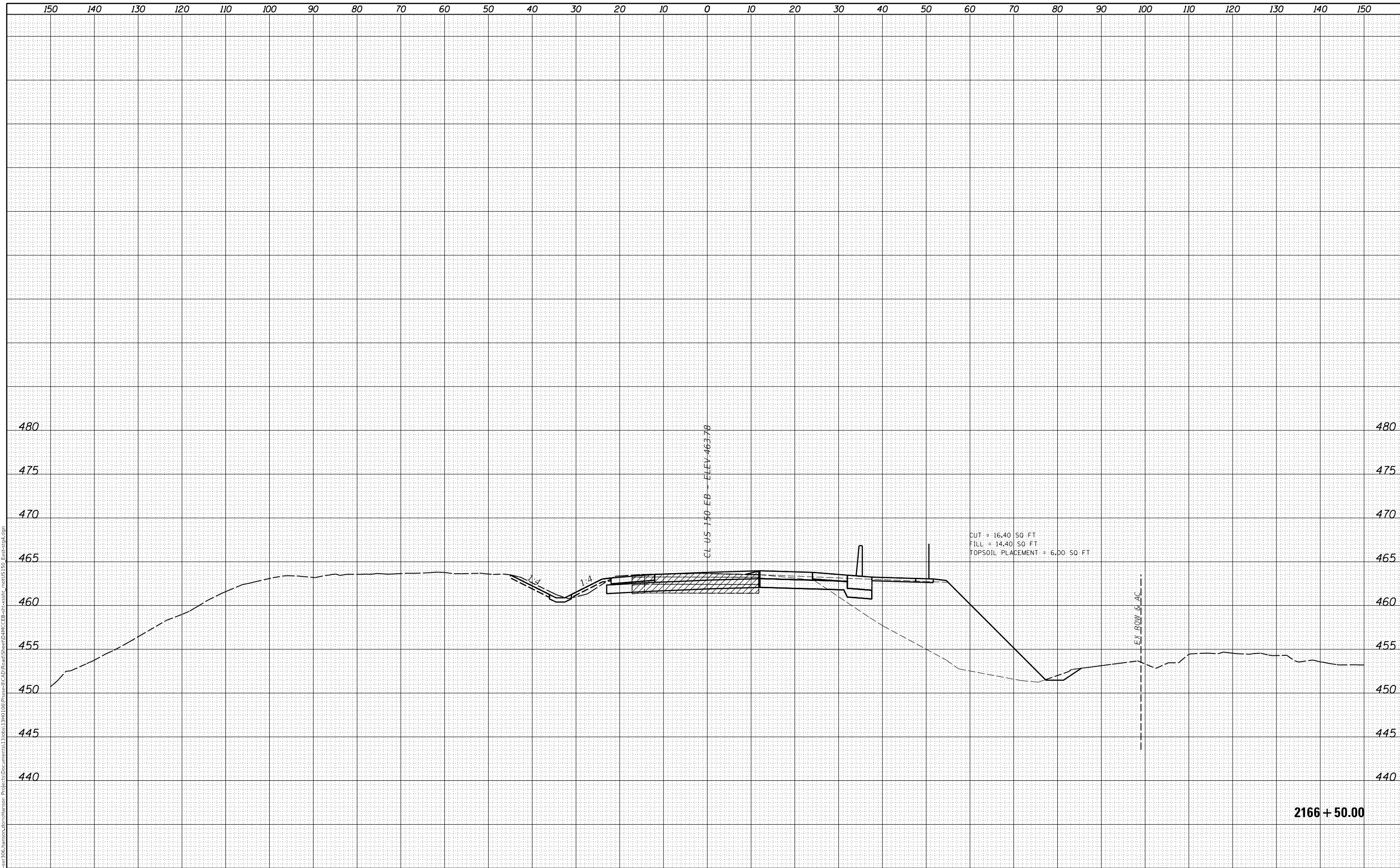
SCALE: SHEET OF SHEETS STA. 2166+00.00 TO STA. 2166+00.00

ROUTE	SECTION	COUNTY	TOTAL SHEETS	SHEET NO.
317	[15B(102-1),(14HB)]BR	TAZEWELL	1361	450
			CONTRACT NO. 68B46	

ILLINOIS FED. AID PROJECT

FINAL SURVEY NO.	SURVEYED AREAS	DATE
NOTE BOOK	PLOTTED AREAS	BY
TEMPLATE	AREAS CHECKED	
AREAS CHECKED		

ORIGINAL SURVEY NO.	SURVEYED AREAS	DATE
NOTE BOOK	PLOTTED AREAS	BY
TEMPLATE	AREAS CHECKED	
AREAS CHECKED		



FINAL SUBMITTAL
MODEL SHEET 19
FILE NAME: p:\gis\svr\306.hanson.com\hanson_projects\Documents\1320813\RD106\Phase1\CAD\Road\Sheet\DMCE\EB-ar-ssht_1.mxd\US150_EB-ar-ssht.dgn



USER NAME =	shlpp01364
DESIGNED -	JDS
DRAWN -	RLH
CHECKED -	RLH
DATE -	11/7/2018
PLOT SCALE =	20.00' / in.
PLOT DATE =	11/28/2018

REVISIED -	
REVISIED -	
REVISIED -	
REVISIED -	

STATE OF ILLINOIS
DEPARTMENT OF TRANSPORTATION

US 150 EASTBOUND MCCLUGAGE BRIDGE PROJECT
US 150 EASTBOUND CROSS SECTIONS - STAGE 4

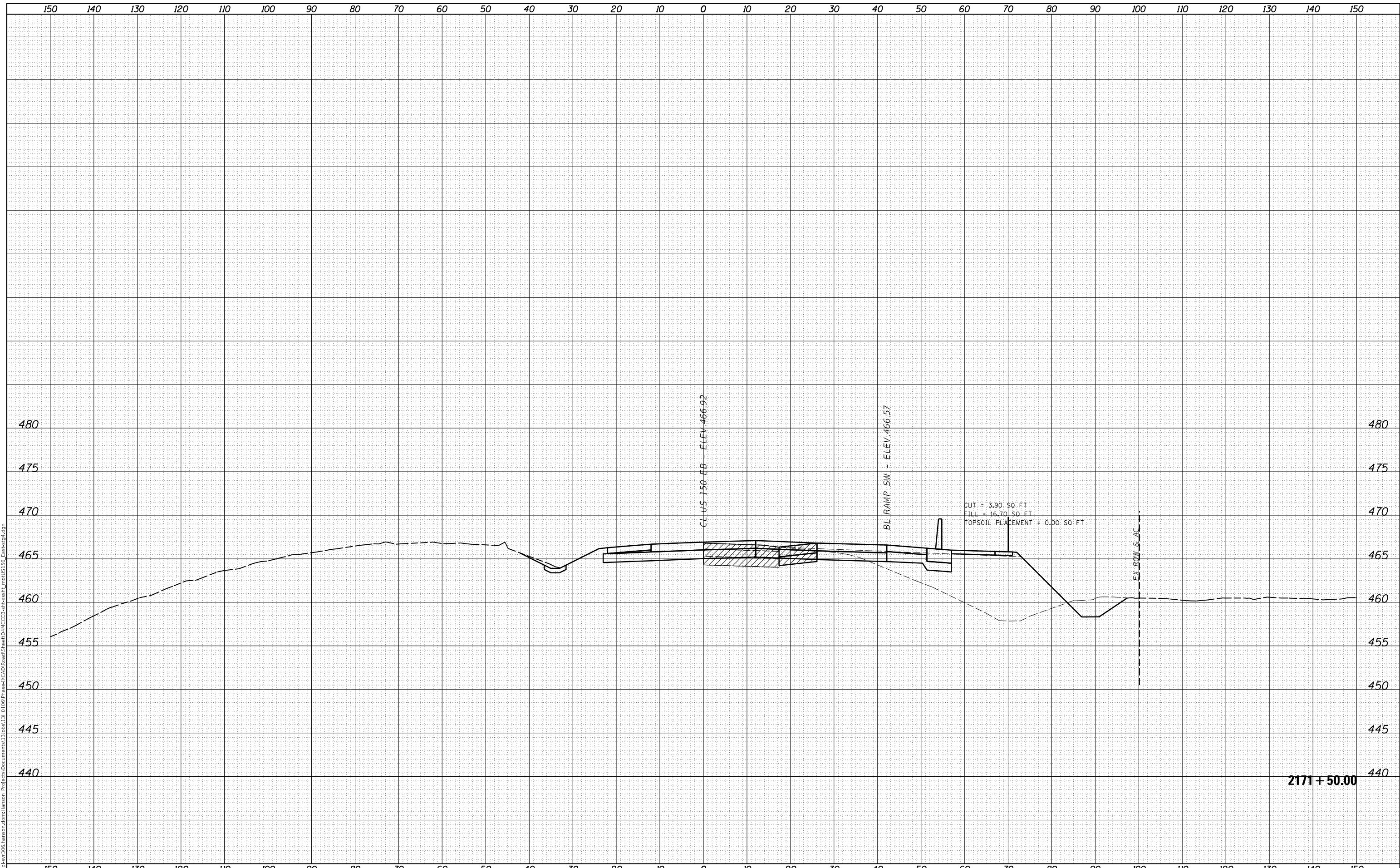
SCALE: SHEET OF SHEETS STA. 2166+50.00 TO STA. 2166+50.00

ROUTE	SECTION	COUNTY	TOTAL SHEETS	SHEET NO.
317	[15B:(102-1),(14HB)]BR	TAZEWELL	1361	451
			CONTRACT NO. 68B46	
			ILLINOIS FED. AID PROJECT	

FINAL SURVEY NO.	SURVEYED AREAS	DATE

ORIGINAL SURVEY NO.	SURVEYED AREAS	DATE

MODEL SHEET 29
 FILE NAME: p:\gis\svr\306_hanson\cmt\hanson\Project\Documents\1306813\30613\30613\Phase1\CAD\Road\Sheet\DMC\EB-cr-ssht_1.mxd\US150_EB-cr-ssht.dgn



FINAL SUBMITTAL



USER NAME =	shlpp01364
PLOT SCALE =	20.00' / in.
PLOT DATE =	11/28/2018

DESIGNED -	JDS
DRAWN -	RLH
CHECKED -	RLH
DATE -	11/7/2018

REVISED -	
REVISED -	
REVISED -	
REVISED -	

STATE OF ILLINOIS
 DEPARTMENT OF TRANSPORTATION

US 150 EASTBOUND MCCLUGAGE BRIDGE PROJECT
 US 150 EASTBOUND CROSS SECTIONS - STAGE 4

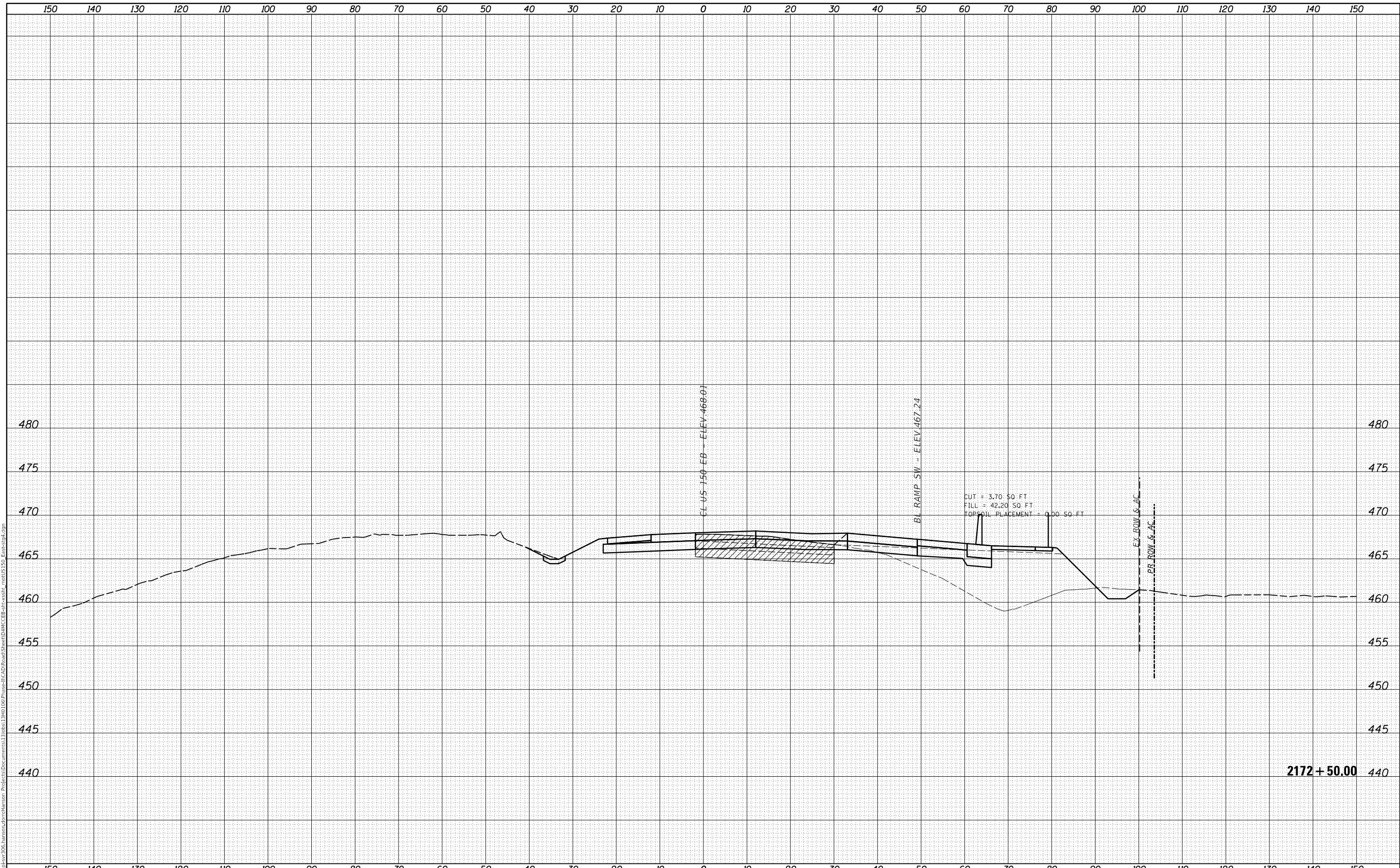
SCALE: SHEET OF SHEETS STA. 2171+50.00 TO STA. 2171+50.00

ROUTE	SECTION	COUNTY	TOTAL SHEETS	SHEET NO.
317	[15B:(102-1),(14HB)]BR	TAZEWELL	1361	452
			CONTRACT NO. 68B46	
			ILLINOIS FED. AID PROJECT	

FINAL SURVEY NO.	SURVEYED AREAS	PLOTTED AREAS	DATE

ORIGINAL SURVEY NO.	SURVEYED AREAS	PLOTTED AREAS	DATE

MODEL: Sheet 31
 FILE NAME: p:\gis\svr\306_hanson\cmt\hanson\Project\Documents\1306813\310101\Phase1\CAD\Road\Sheet\DMCE\EB-ar-ssht_1.mxd\US150_EB-ar-ssht.dgn



2172+50.00



USER NAME =	shlpp01364
PLOT SCALE =	20.00' / in.
PLOT DATE =	11/28/2018

DESIGNED -	JDS
DRAWN -	RLH
CHECKED -	RLH
DATE -	11/7/2018

REVISED -	
REVISED -	
REVISED -	
REVISED -	

STATE OF ILLINOIS
 DEPARTMENT OF TRANSPORTATION

US 150 EASTBOUND MCCLUGAGE BRIDGE PROJECT
 US 150 EASTBOUND CROSS SECTIONS - STAGE 4

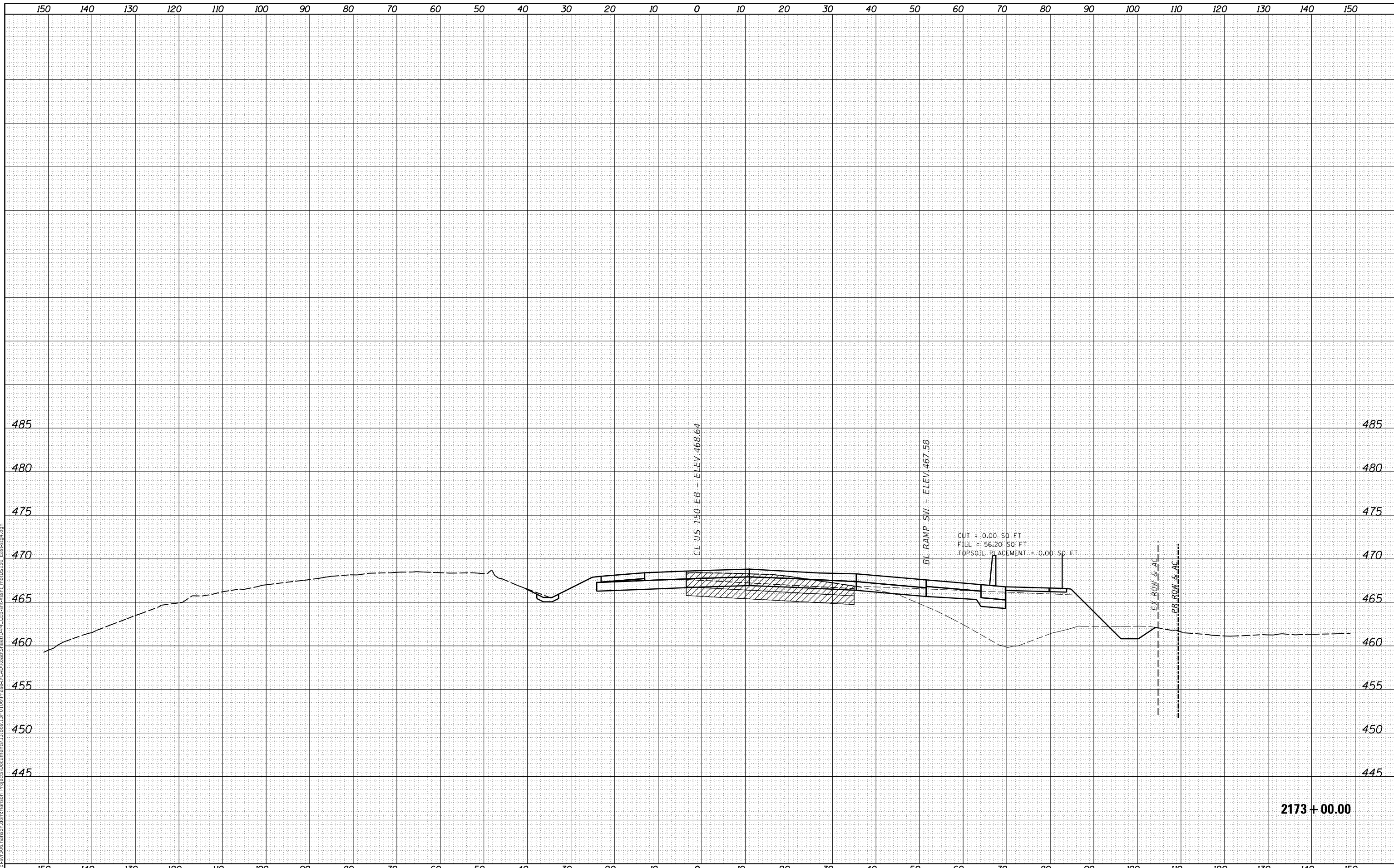
SCALE: SHEET OF SHEETS STA. 2172+50.00 TO STA. 2172+50.00

ROUTE	SECTION	COUNTY	TOTAL SHEETS	SHEET NO.
317	[15B:(102-1),(14HB)]BR	TAZEWELL	1361	454
			CONTRACT NO. 68B46	

ILLINOIS FED. AID PROJECT

FINAL SURVEY	SURVEYED	BY	DATE
NOTE BOOK	PLOTTED		
NO.	AREAS CHECKED		

ORIGINAL SURVEY	SURVEYED	BY	DATE
NOTE BOOK	PLOTTED		
NO.	AREAS CHECKED		



2173 + 00.00

FINAL SUBMITTAL
MODEL SHEET 37

FILE NAME: P:\Projects\306.Hanson\Drawings\Hanson Projects\US150 Eastbound\Sheet37.dwg



USER NAME = Sni1pp01364	DESIGNED - JDS	REVISED -
	DRAWN - RLH	REVISED -
PLOT SCALE = 20,00' / 1in.	CHECKED - RLH	REVISED -
PLOT DATE = 11/28/2018	DATE - 11/7/2018	REVISED -

STATE OF ILLINOIS
DEPARTMENT OF TRANSPORTATION

US 150 EASTBOUND McCLUGAGE BRIDGE PROJECT
US 150 EASTBOUND CROSS SECTIONS - STAGE 4

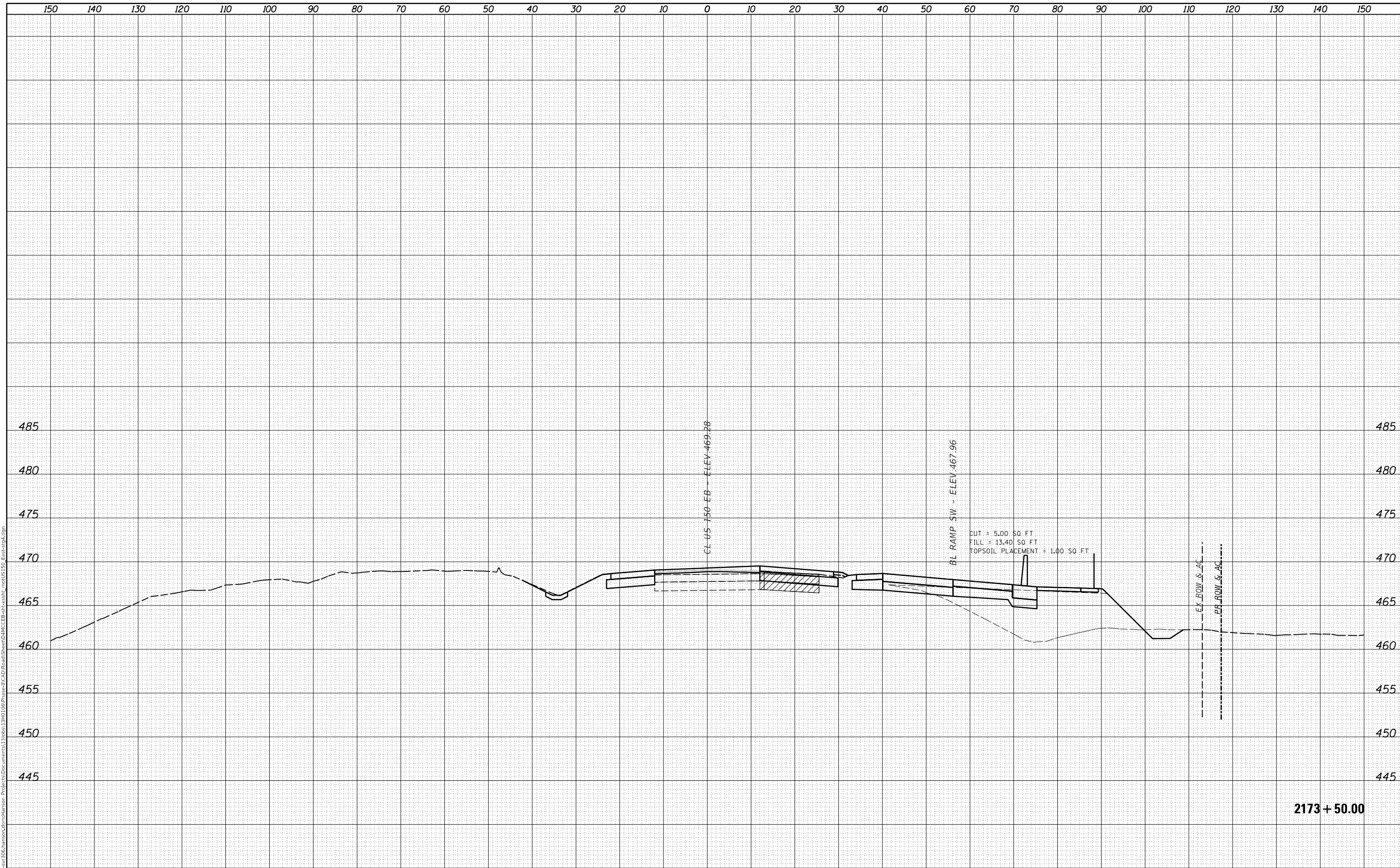
SCALE: SHEET OF SHEETS STA.2173+00.00 TO STA.2173+00.00

RTE.	SECTION	COUNTY	TOTAL SHEETS	SHEET NO.
317	[15B;(102-1),(14HB)]BR	TAZEWELL	1361	455
			CONTRACT NO. 68B46	

ILLINOIS FED. AID PROJECT

FINAL SURVEY NO.	SURVEYED AREAS	DATE

ORIGINAL SURVEY NO.	SURVEYED AREAS	DATE



FINAL SUBMITTAL
MODEL SHEET 33
FILE NAME: p:\gis\svr\306_hanson\cmt\hanson_projects\Documents\1306s1340106\Phase1\CAD\Road\Sheet\DMC\EB-CL-2173+50.00\US150_EB-CL-2173+50.00.dwg



USER NAME =	shlpp01364
PLOT SCALE =	20.00' / in.
PLOT DATE =	11/28/2018

DESIGNED -	IDS
DRAWN -	RLH
CHECKED -	RLH
DATE -	11/7/2018

REVISED -	
REVISED -	
REVISED -	
REVISED -	

STATE OF ILLINOIS
DEPARTMENT OF TRANSPORTATION

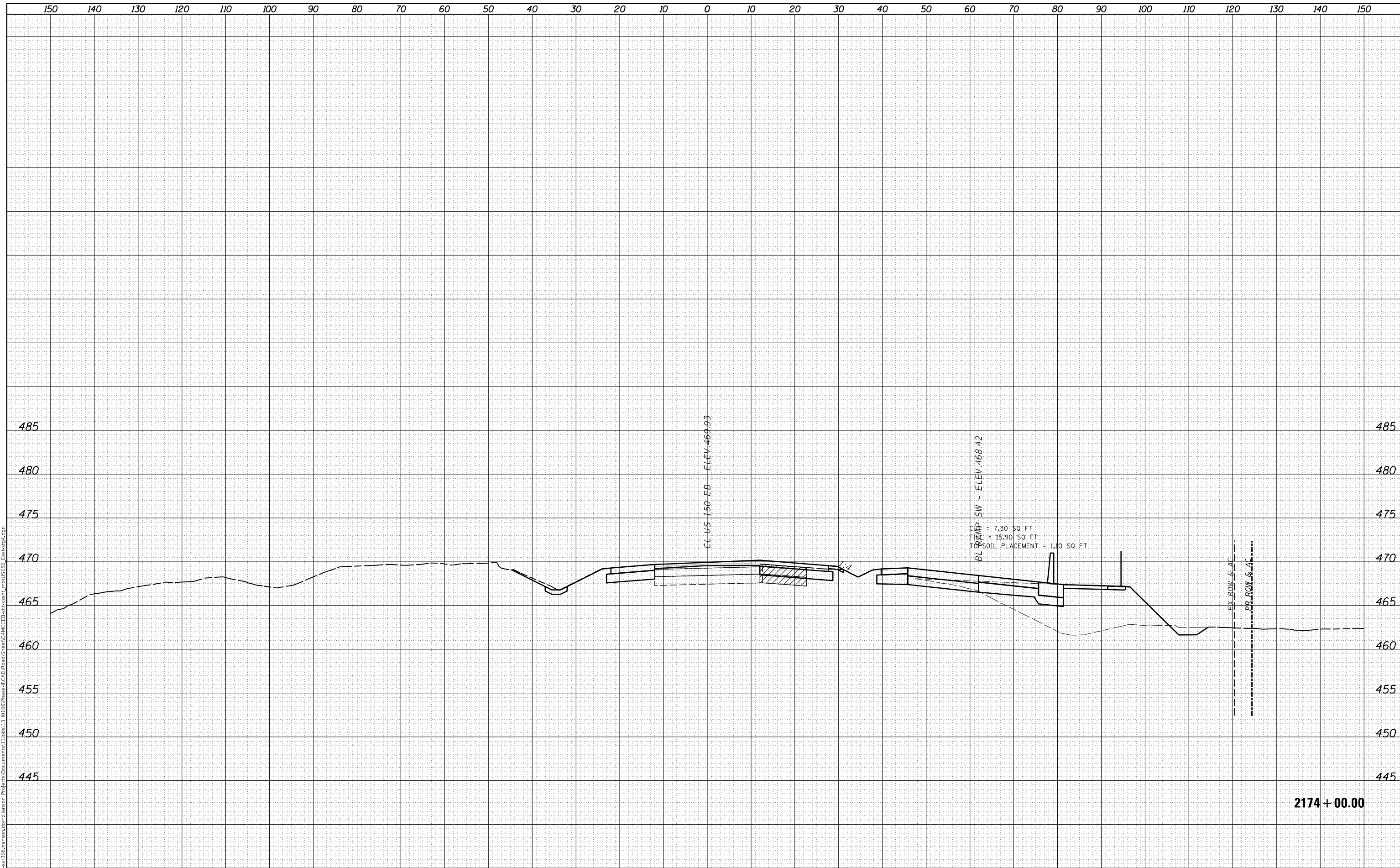
US 150 EASTBOUND MCCLUGAGE BRIDGE PROJECT
US 150 EASTBOUND CROSS SECTIONS - STAGE 4

SCALE: SHEET OF SHEETS STA. 2173+50.00 TO STA. 2173+50.00

ROUTE	SECTION	COUNTY	TOTAL SHEETS	SHEET NO.
317	[15B(102-1),(14HB)]BR	TAZEWELL	1361	456
			CONTRACT NO. 68B46	
		ILLINOIS	FED. AID PROJECT	

FINAL SURVEY NO.	SURVEYED AREAS	PLOTTED TEMPLATE	DATE

ORIGINAL SURVEY NO.	SURVEYED AREAS	PLOTTED TEMPLATE	DATE



FINAL SUBMITTAL
MODEL SHEET 34
FILE NAME: p:\gis\svr\306.hanson.com\hanson_projects\1340106\Phase1\CAD\Road\Sheet\DMCE\EB-ar-ssht_2174+00.00\US150_EB-ar-ssht.dgn



USER NAME =	shlpp01364
PLOT SCALE =	20.00' / in.
PLOT DATE =	11/28/2018

DESIGNED -	JDS
DRAWN -	RLH
CHECKED -	RLH
DATE -	11/7/2018

REVISED -	
REVISED -	
REVISED -	
REVISED -	

STATE OF ILLINOIS
DEPARTMENT OF TRANSPORTATION

US 150 EASTBOUND MCCLUGAGE BRIDGE PROJECT
US 150 EASTBOUND CROSS SECTIONS - STAGE 4

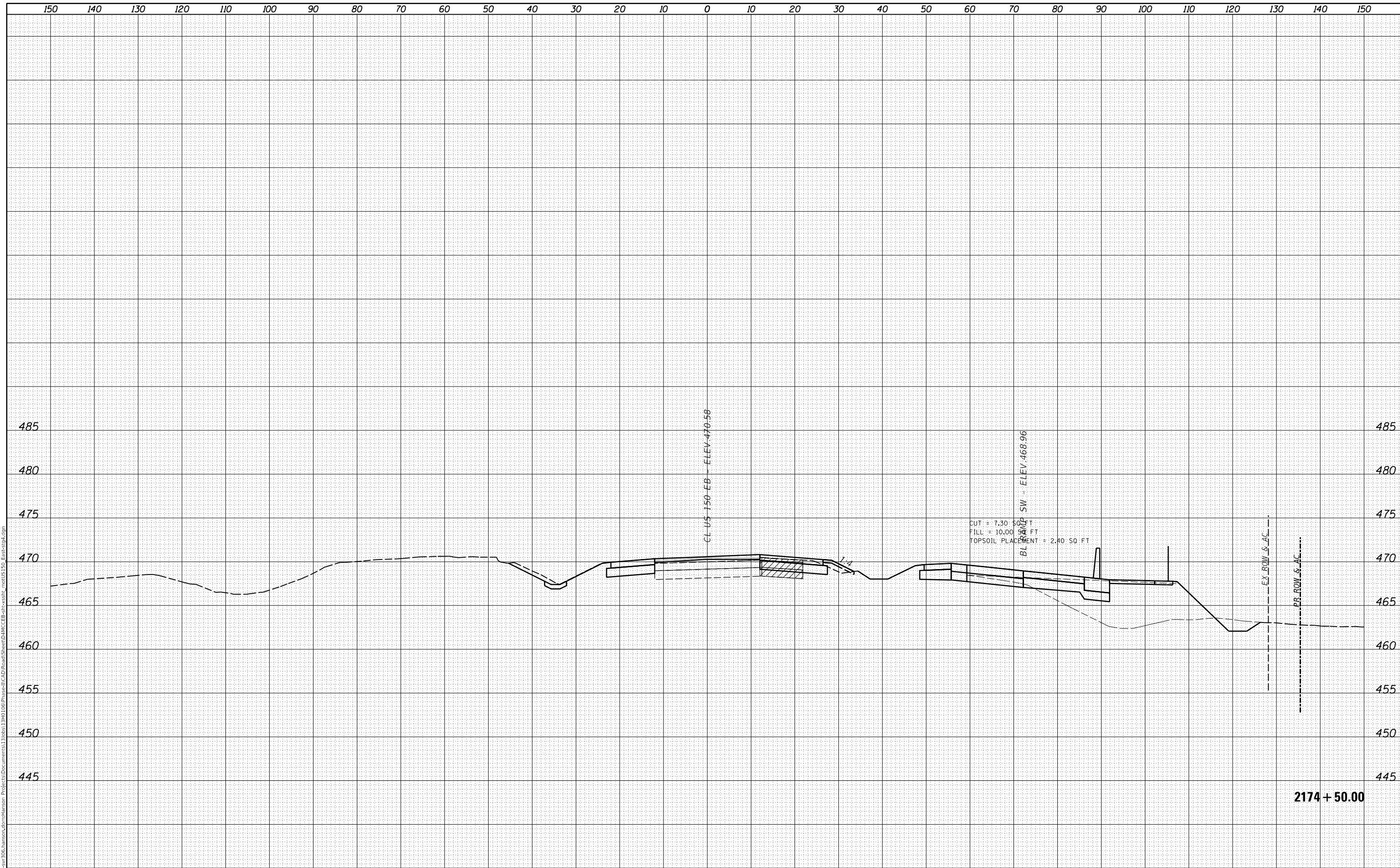
SCALE: SHEET OF SHEETS STA. 2174+00.00 TO STA. 2174+00.00

ROUTE	SECTION	COUNTY	TOTAL SHEETS	SHEET NO.
317	[15B(102-1),(14HB)]BR	TAZEWELL	1361	457
			CONTRACT NO. 68B46	

ILLINOIS FED. AID PROJECT

FINAL SURVEY NO.	SURVEYED AREAS	PLOTTED TEMPLATE	DATE

ORIGINAL SURVEY NO.	SURVEYED AREAS	PLOTTED TEMPLATE	DATE



FINAL SUBMITTAL
MODEL SHEET 35
FILE NAME: p:\gis\svr\306.hanson.com\hanson_projects\1340106\Phase1\CAD\Road\Sheet\DMC\EB-ar-ssht_2174+50.00.dwg



USER NAME =	shlpp01364
DESIGNED -	JDS
DRAWN -	RLH
CHECKED -	RLH
DATE -	11/7/2018
PLOT SCALE =	20.00' / in.
PLOT DATE =	11/28/2018

REVISD -	
REVISD -	
REVISD -	
REVISD -	

STATE OF ILLINOIS
DEPARTMENT OF TRANSPORTATION

US 150 EASTBOUND MCCLUGAGE BRIDGE PROJECT
US 150 EASTBOUND CROSS SECTIONS - STAGE 4

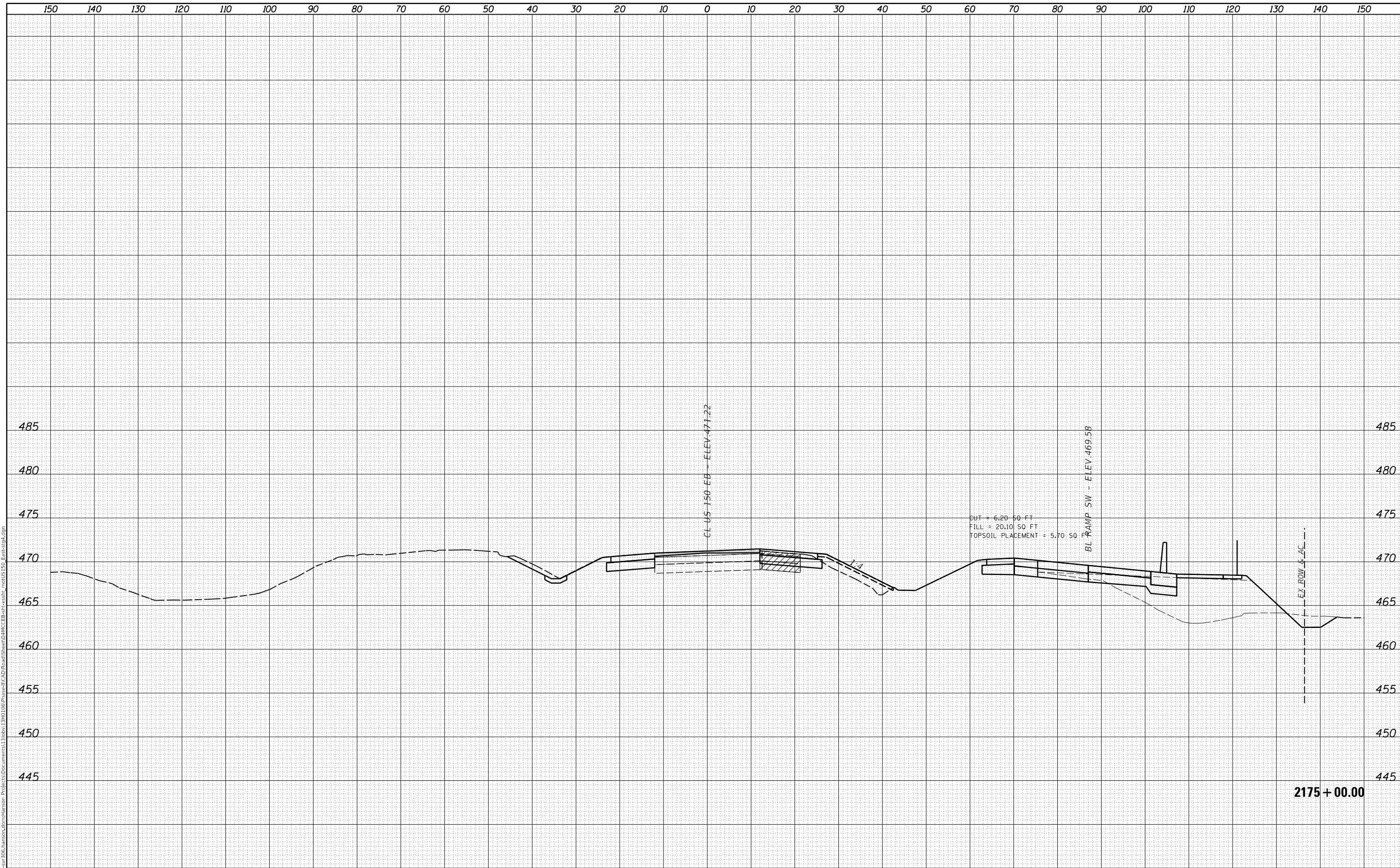
SCALE: SHEET OF SHEETS STA. 2174+50.00 TO STA. 2174+50.00

RT.	SECTION	COUNTY	TOTAL SHEETS	SHEET NO.
317	[15B:(102-1),(14HB)]BR	TAZEWELL	1361	458
			CONTRACT NO. 68B46	
			ILLINOIS FED. AID PROJECT	

2174 + 50.00

FINAL SURVEY NO.	SURVEYED AREAS	DATE
NOTE BOOK NO.	PLOTTED AREAS	BY
	TEMPLATE AREAS	
	CHECKED AREAS	

ORIGINAL SURVEY NO.	SURVEYED AREAS	DATE
NOTE BOOK NO.	PLOTTED AREAS	BY
	TEMPLATE AREAS	
	CHECKED AREAS	



FINAL SUBMITTAL
MODEL SHEET 36
FILE NAME: p:\gis\svr\306_hanson\cmt\hanson_projects\1340106\Phase1\CAD\Road\Sheet\DMCE\EB-ar-ssht_1.mxd\US150_EB-ar-ssht.dgn



USER NAME = sh1pp01364
PLOT SCALE = 20.00' / in.
PLOT DATE = 11/28/2018

DESIGNED - JDS
DRAWN - RLH
CHECKED - RLH
DATE - 11/7/2018

REVISED -
REVISED -
REVISED -
REVISED -

STATE OF ILLINOIS
DEPARTMENT OF TRANSPORTATION

US 150 EASTBOUND MCCLUGAGE BRIDGE PROJECT
US 150 EASTBOUND CROSS SECTIONS - STAGE 4

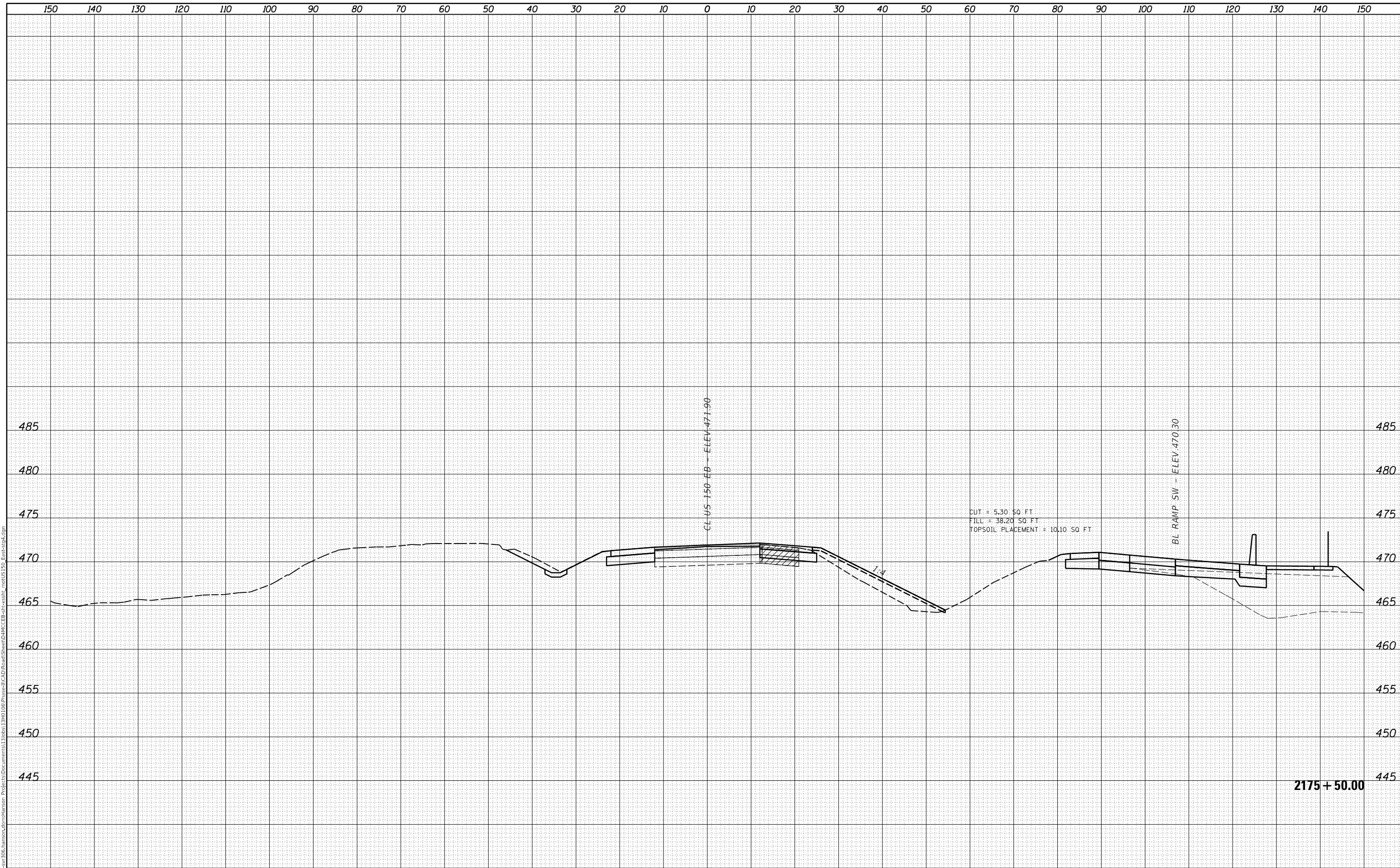
SCALE: SHEET OF SHEETS STA. 2175+00.00 TO STA. 2175+00.00

ROUTE	SECTION	COUNTY	TOTAL SHEETS	SHEET NO.
317	[15B:(102-1),(14HB)]BR	TAZEWELL	1361	459
			CONTRACT NO. 68B46	

ILLINOIS FED. AID PROJECT

FINAL SURVEY NO.	SURVEYED AREAS	BY	DATE

ORIGINAL SURVEY NO.	SURVEYED AREAS	BY	DATE



FINAL SUBMITTAL
MODEL SHEET 37
FILE NAME: p:\gis\svr\306_hanson\cmt\hanson_projects\1340106\Phase1\CAD\Road\Sheet\DMC\EB-ar-ssht_1.mxd\US150_EB-ar-ssht.dgn



USER NAME =	shlpp01364	DESIGNED -	JDS	REVISED -	
		DRAWN -	RLH	REVISED -	
PLOT SCALE =	20.00' / in.	CHECKED -	RLH	REVISED -	
PLOT DATE =	11/28/2018	DATE -	11/7/2018	REVISED -	

STATE OF ILLINOIS
DEPARTMENT OF TRANSPORTATION

US 150 EASTBOUND MCCLUGAGE BRIDGE PROJECT
US 150 EASTBOUND CROSS SECTIONS - STAGE 4

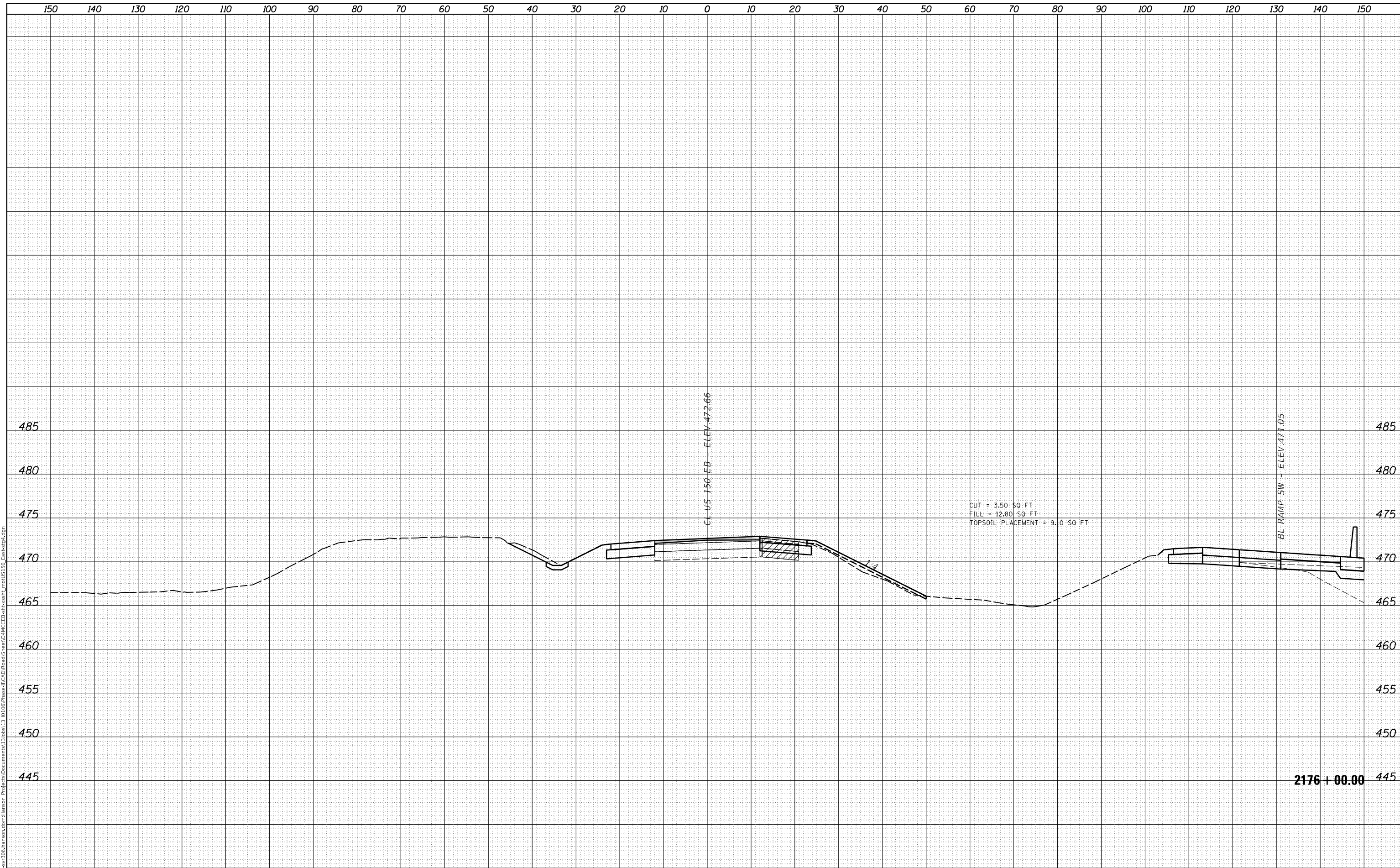
RT.	SECTION	COUNTY	TOTAL SHEETS	SHEET NO.
317	[15B:(102-1),(14HB)]BR	TAZEWELL	1361	460
			CONTRACT NO. 68B46	

SCALE: SHEET OF SHEETS STA. 2175+50.00 TO STA. 2175+50.00

ILLINOIS FED. AID PROJECT

FINAL SURVEY NO.	SURVEYED AREAS	PLOTTED TEMPLATE	DATE

ORIGINAL SURVEY NO.	SURVEYED AREAS	PLOTTED TEMPLATE	DATE



FINAL SUBMITTAL
MODEL SHEET 38
FILE NAME: p:\gis\svr\306_hanson\cmt\hanson_projects\1340106\Phase1\CAD\Road\Sheet\DMC\EB-ar-ssht_1.mxd\US150_EB-ar-ssht.dgn



USER NAME =	shlpp01364
PLOT SCALE =	20.00' / in.
PLOT DATE =	11/28/2018

DESIGNED -	JDS
DRAWN -	RLH
CHECKED -	RLH
DATE -	11/7/2018

REVISED -	
REVISED -	
REVISED -	
REVISED -	

STATE OF ILLINOIS
DEPARTMENT OF TRANSPORTATION

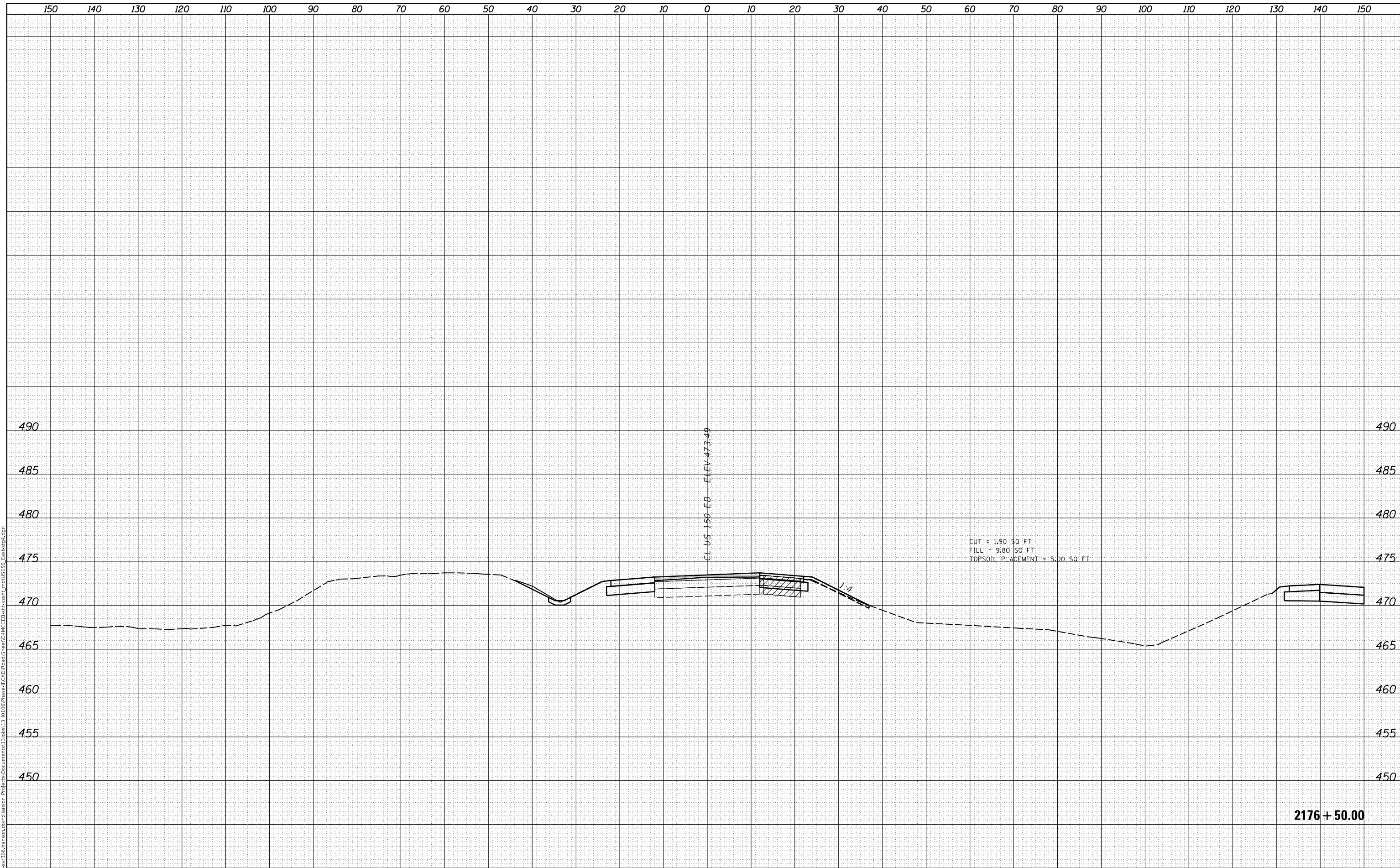
US 150 EASTBOUND MCCLUGAGE BRIDGE PROJECT
US 150 EASTBOUND CROSS SECTIONS - STAGE 4

SCALE: SHEET OF SHEETS STA. 2176+00.00 TO STA. 2176+00.00

ROUTE	SECTION	COUNTY	TOTAL SHEETS	SHEET NO.
317	[15B(102-1),(14HB)]BR	TAZEWELL	1361	461
			CONTRACT NO. 68B46	
			ILLINOIS FED. AID PROJECT	

FINAL SURVEY NO.	SURVEYED AREAS	BY	DATE
NOTE BOOK	PLOTTED AREAS		
TEMPLATE	AREAS CHECKED		
AREAS CHECKED			

ORIGINAL SURVEY NO.	SURVEYED AREAS	BY	DATE
NOTE BOOK	PLOTTED AREAS		
TEMPLATE	AREAS CHECKED		
AREAS CHECKED			



FINAL SUBMITTAL
MODEL SHEET 39
FILE NAME: p:\gis\svr\306_hanson\csm\hanson_projects\1340106\Phase1\CAD\Road\Sheet\DMC\EB-cr-ssht_2176+50.00.dwg



USER NAME = sh1pp01364
PLOT SCALE = 20.00' / in.
PLOT DATE = 11/28/2018

DESIGNED - JDS
DRAWN - RLH
CHECKED - RLH
DATE - 11/7/2018

REVISED -
REVISED -
REVISED -
REVISED -

STATE OF ILLINOIS
DEPARTMENT OF TRANSPORTATION

US 150 EASTBOUND MCCLUGAGE BRIDGE PROJECT
US 150 EASTBOUND CROSS SECTIONS - STAGE 4

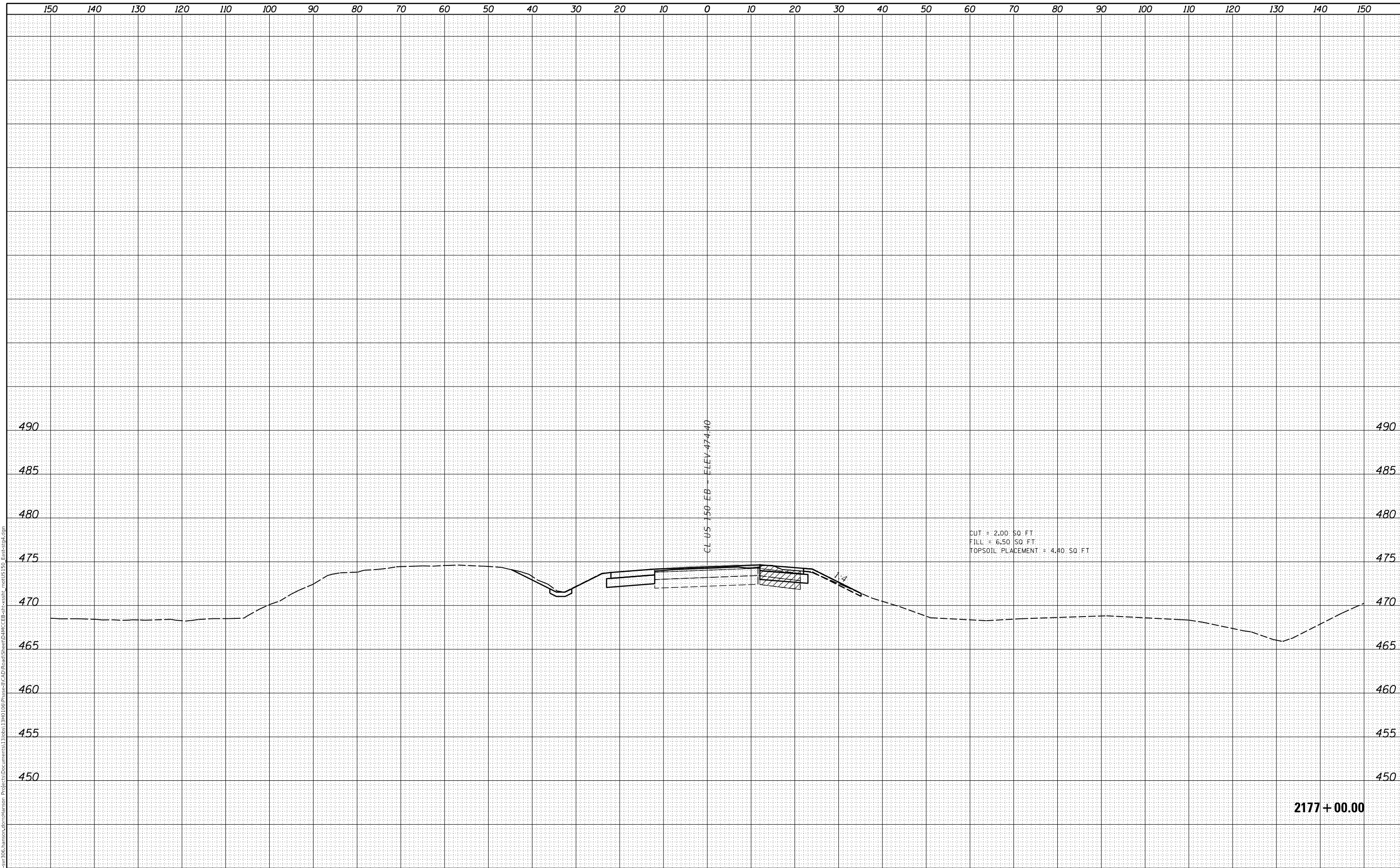
SCALE: SHEET OF SHEETS STA. 2176+50.00 TO STA. 2176+50.00

ROUTE	SECTION	COUNTY	TOTAL SHEETS	SHEET NO.
317	[15B:(102-1),(14HB)]BR	TAZEWELL	1361	462
			CONTRACT NO. 68B46	

ILLINOIS FED. AID PROJECT

FINAL SURVEY NO.	SURVEYED AREAS	BY	DATE

ORIGINAL SURVEY NO.	SURVEYED AREAS	BY	DATE



CUT = 2.00 SO FT
 FILL = 6.50 SO FT
 TOPSOIL PLACEMENT = 4.00 SO FT

CL US 150 EB --- ELEV 474.40

2177 + 00.00

FINAL SUBMITTAL
 MODEL SHEET 40
 FILE NAME: p:\gis\svr\306_hanson\csm\hanson\Project\Documents\1306813\RD106\Phase1\CAD\Road\Sheet\DMC\EB-cr-ssht_2177+00.00.dwg



USER NAME =	shlpp01364
PLOT SCALE =	20.00' / in.
PLOT DATE =	11/28/2018

DESIGNED -	JDS
DRAWN -	RLH
CHECKED -	RLH
DATE -	11/7/2018

REVISED -	
REVISED -	
REVISED -	
REVISED -	

STATE OF ILLINOIS
 DEPARTMENT OF TRANSPORTATION

US 150 EASTBOUND MCCLUGAGE BRIDGE PROJECT
 US 150 EASTBOUND CROSS SECTIONS - STAGE 4

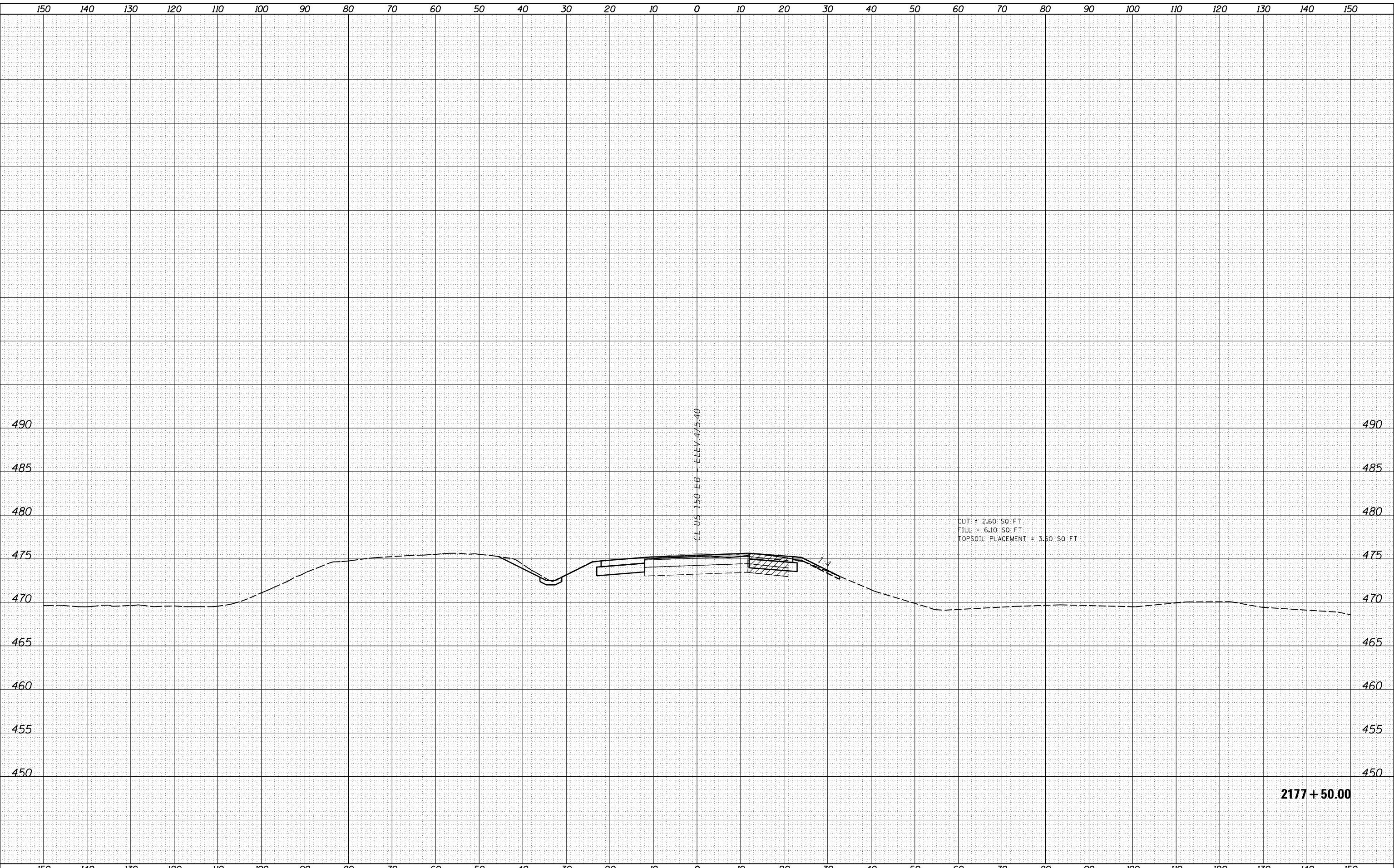
RT.	SECTION	COUNTY	TOTAL SHEETS	SHEET NO.
317	[15B(102-1),(14HB)]BR	TAZEWELL	1361	463
			CONTRACT NO. 68B46	
			ILLINOIS FED. AID PROJECT	

SCALE: SHEET OF SHEETS STA. 2177+00.00 TO STA. 2177+00.00

FINAL SURVEY NO.	SURVEYED AREAS	PLOTTED AREAS	DATE

ORIGINAL SURVEY NO.	SURVEYED AREAS	PLOTTED AREAS	DATE

MODEL: Sheet 41
 FILE NAME: p:\gis\svr\306_hanson\csm\hanson\Project\Documents\1306813\3RD\1061\Phase1\CAD\Road\Sheet\DMC\EB-ar-ssht_1.mxd\US150_East.sgp.dgn



2177 + 50.00

FINAL SUBMITTAL



USER NAME =	shlpp01364
DESIGNED -	JDS
DRAWN -	RLH
CHECKED -	RLH
DATE -	11/7/2018
REVISIONS	
REVISED -	
REVISED -	
REVISED -	

STATE OF ILLINOIS
 DEPARTMENT OF TRANSPORTATION

US 150 EASTBOUND MCLUGAGE BRIDGE PROJECT
 US 150 EASTBOUND CROSS SECTIONS - STAGE 4

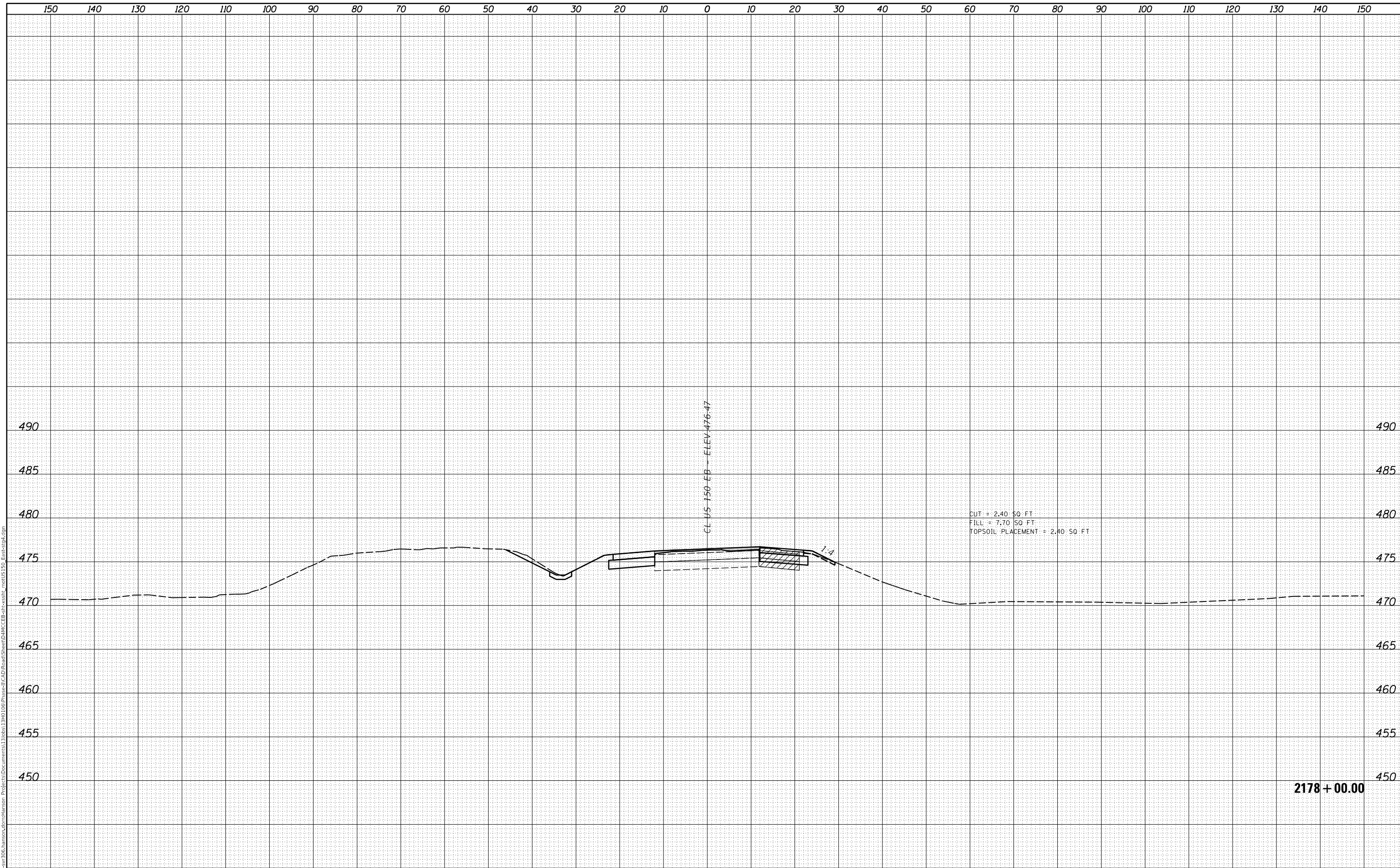
SCALE: SHEET OF SHEETS STA. 2177+50.00 TO STA. 2177+50.00

ROUTE	SECTION	COUNTY	TOTAL SHEETS	SHEET NO.
317	[15B:(102-1),(14HB)]BR	TAZEWELL	1361	464
			CONTRACT NO. 68B46	
			ILLINOIS FED. AID PROJECT	

© Copyright Hanson Professional Services Inc. 2018

FINAL SURVEY	SURVEYED	DATE
NOTE BOOK	PLOTTED	BY
NO.	TEMPLATE	
	AREAS CHECKED	
	AREAS CHECKED	

ORIGINAL SURVEY	SURVEYED	DATE
NOTE BOOK	PLOTTED	BY
NO.	TEMPLATE	
	AREAS CHECKED	
	AREAS CHECKED	



FINAL SUBMITTAL
MODEL SHEET 42
FILE NAME: p:\gis\svr\306_hanson\cmt\hanson_project\Documents\1306813\30613\130613\Phase1\CAD\Road\Sheet\DMCE\EB-ar-ssht_1.mxd\US150_EB-ar-ssht.dgn



USER NAME = sh1pp01364
PLOT SCALE = 20.00' / in.
PLOT DATE = 11/28/2018

DESIGNED - JDS
DRAWN - RLH
CHECKED - RLH
DATE - 11/7/2018

REVISED -
REVISED -
REVISED -
REVISED -

STATE OF ILLINOIS
DEPARTMENT OF TRANSPORTATION

US 150 EASTBOUND MCCLUGAGE BRIDGE PROJECT
US 150 EASTBOUND CROSS SECTIONS - STAGE 4

SCALE: SHEET OF SHEETS STA. 2178+00.00 TO STA. 2178+00.00

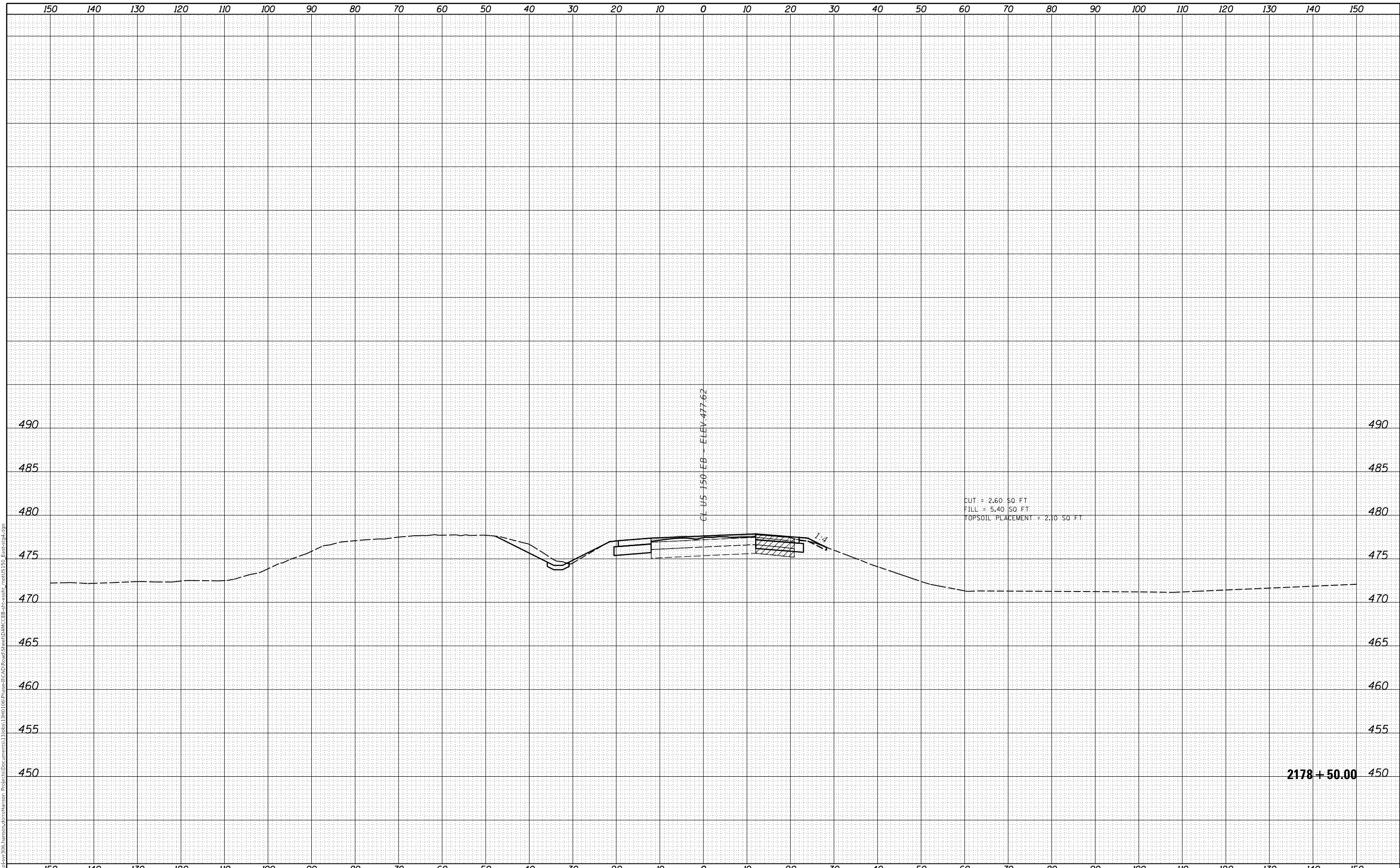
ROUTE	SECTION	COUNTY	TOTAL SHEETS	SHEET NO.
317	[15B:(102-1),(14HB)]BR	TAZEWELL	1361	465
			CONTRACT NO. 68B46	

2178 + 00.00

FINAL SURVEY NO.	SURVEYED AREAS	PLOTTED AREAS	DATE

ORIGINAL SURVEY NO.	SURVEYED AREAS	PLOTTED AREAS	DATE

MODEL: Sheet 43
 FILE NAME: p:\gis\svr\306_hanson\csm\hanson\Project\Documents\1308013\306\1308013\Phase1\CAD\Road\Sheet\DMC\EB-ar-ssht_1.mxd\US150_East.sgp.dgn



FINAL SUBMITTAL



USER NAME = sh1pp01364
 PLOT SCALE = 20.00' / in.
 PLOT DATE = 11/28/2018

DESIGNED - JDS
 DRAWN - RLH
 CHECKED - RLH
 DATE - 11/7/2018

REVISED -
 REVISED -
 REVISED -
 REVISED -

STATE OF ILLINOIS
 DEPARTMENT OF TRANSPORTATION

US 150 EASTBOUND MCCLUGAGE BRIDGE PROJECT
 US 150 EASTBOUND CROSS SECTIONS - STAGE 4

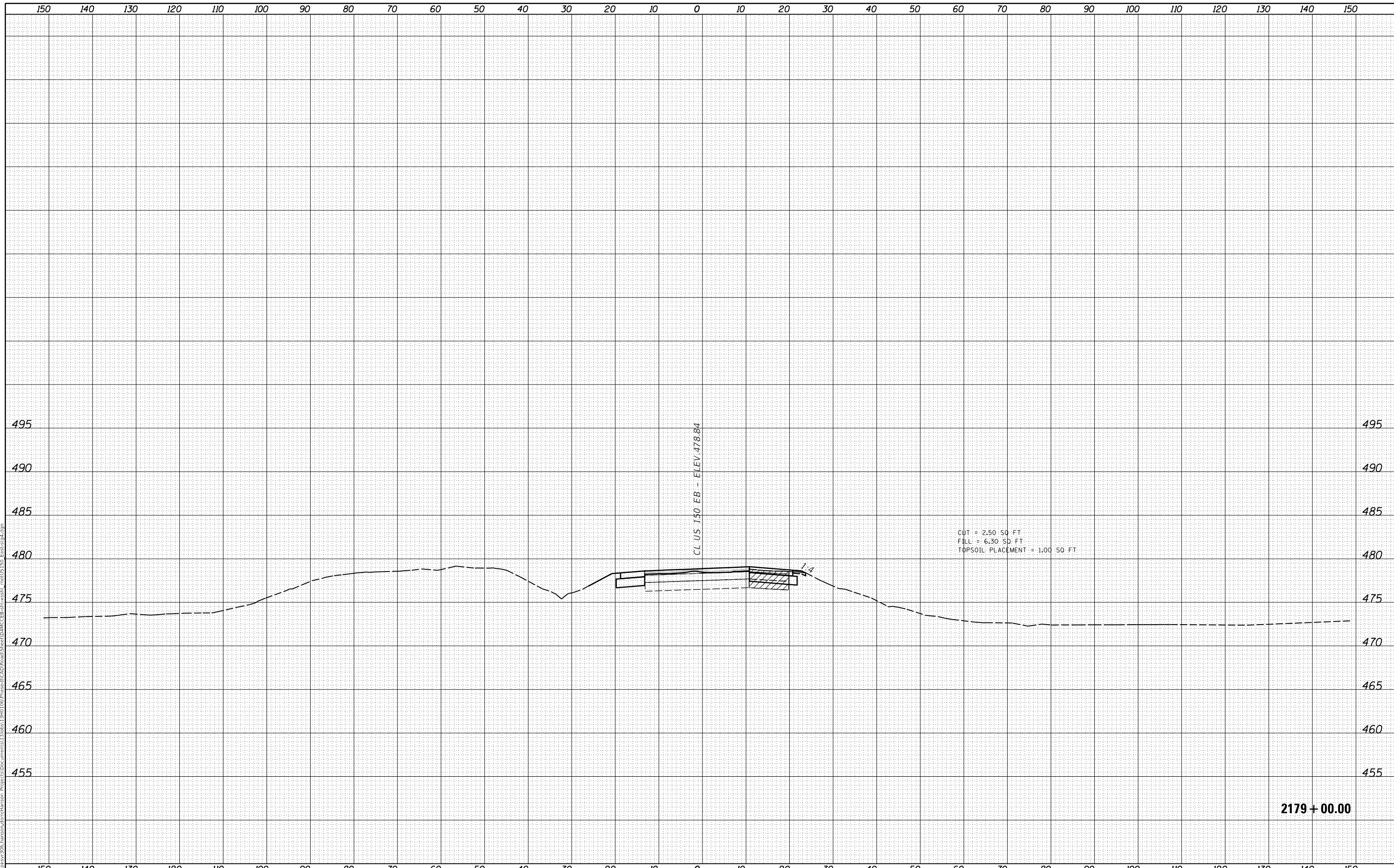
SCALE: SHEET OF SHEETS STA. 2178+50.00 TO STA. 2178+50.00

RT.	SECTION	COUNTY	TOTAL SHEETS	SHEET NO.
317	[15B:(102-1),(14HB)]BR	TAZEWELL	1361	466
			CONTRACT NO. 68B46	

ILLINOIS FED. AID PROJECT

DATE	
BY	
SURVEYED	
PLOTTED	
TEMPLATE	
AREAS CHECKED	
FINAL SURVEY	
NOTE BOOK	
NO.	

DATE	
BY	
SURVEYED	
PLOTTED	
TEMPLATE	
AREAS CHECKED	
ORIGINAL SURVEY	
NOTE BOOK	
NO.	



FINAL SUBMITTAL

FILE NAME: \\hanson\svr306\hanson\dm\hanson\Project\150\106\Phase\1\CAD\Road\Sheet\150\106\150_East_S194.dgn



USER NAME = SHpp01364
 PLOT SCALE = 20,00 ' / in.
 PLOT DATE = 11/28/2018

DESIGNED - JDS
 DRAWN - RLH
 CHECKED - RLH
 DATE - 11/7/2018

REVISED -
 REVISED -
 REVISED -
 REVISED -

STATE OF ILLINOIS
 DEPARTMENT OF TRANSPORTATION

US 150 EASTBOUND McCLUGAGE BRIDGE PROJECT
 US 150 EASTBOUND CROSS SECTIONS - STAGE 4

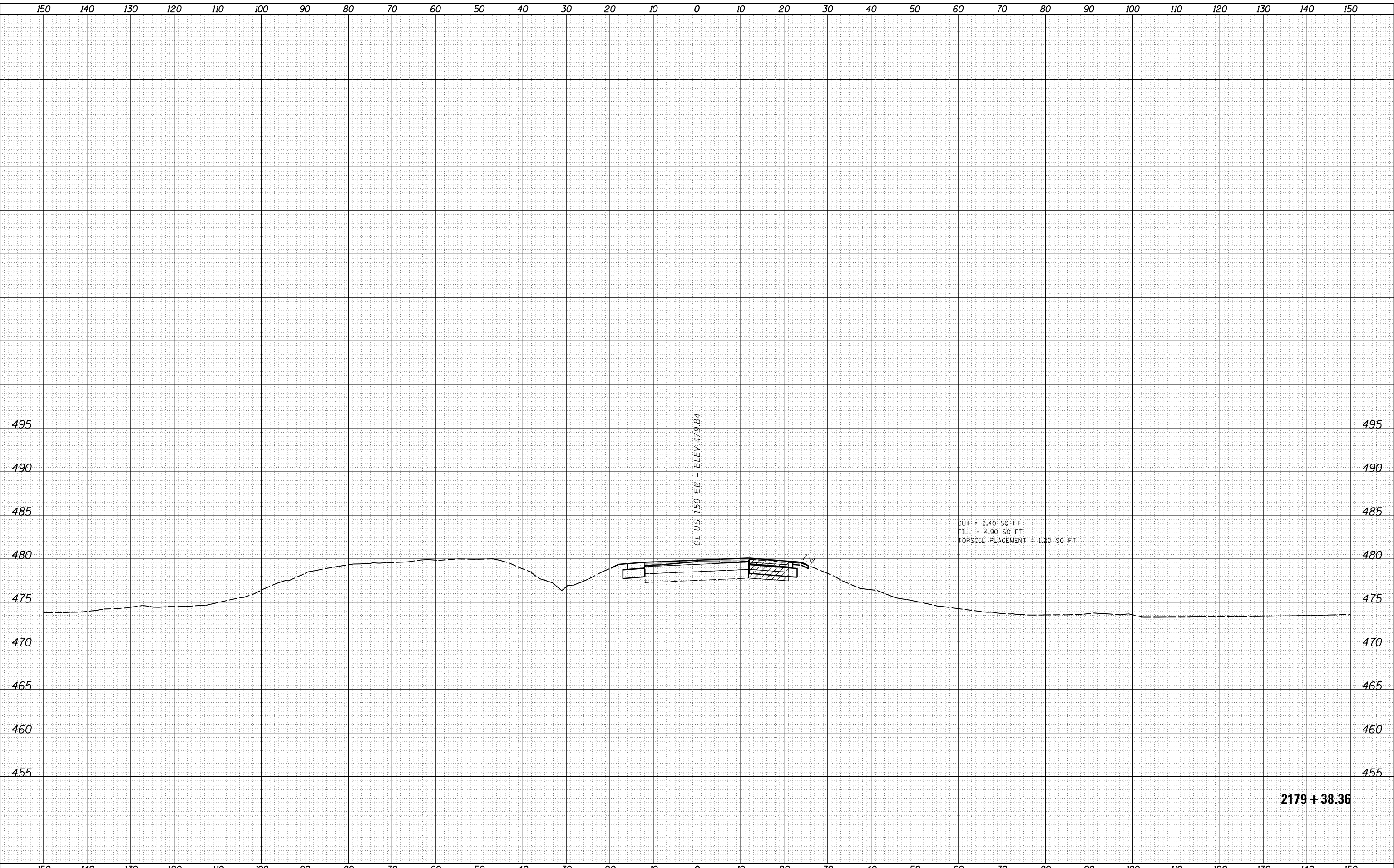
SCALE: SHEET OF SHEETS STA2179+00.00 TO STA2179+00.00

RTE.	SECTION	COUNTY	TOTAL SHEETS	SHEET NO.
317	[15B:(102-1)BR]BR	TAZEWELL	1361	467
			CONTRACT NO. 68B46	
ILLINOIS			FED. AID PROJECT	

DATE	
BY	
SURVEYED	
PLOTTED	
TEMPLATE	
AREAS	
CHECKED	
FINAL SURVEY	
NOTE BOOK	
NO.	

DATE	
BY	
SURVEYED	
PLOTTED	
TEMPLATE	
AREAS	
CHECKED	
ORIGINAL SURVEY	
NOTE BOOK	
NO.	

MODEL: Sheet_45
 FILE NAME: p:\gis\svr\306_hanson\csm\hanson\Project\Documents\1306813\30613\30613\130613\Phase1\CAD\Road\Sheet\DMC\EB-ar-ssht_1.mxd\US150_EB-ar-ssht.dgn



FINAL SUBMITTAL



USER NAME	= sh1pp01364
PLOT SCALE	= 20.00' / in.
PLOT DATE	= 11/28/2018

DESIGNED	- JDS	REVISED	-
DRAWN	- RLH	REVISED	-
CHECKED	- RLH	REVISED	-
DATE	- 11/7/2018	REVISED	-

STATE OF ILLINOIS
 DEPARTMENT OF TRANSPORTATION

US 150 EASTBOUND MCCLUGAGE BRIDGE PROJECT
 US 150 EASTBOUND CROSS SECTIONS - STAGE 4

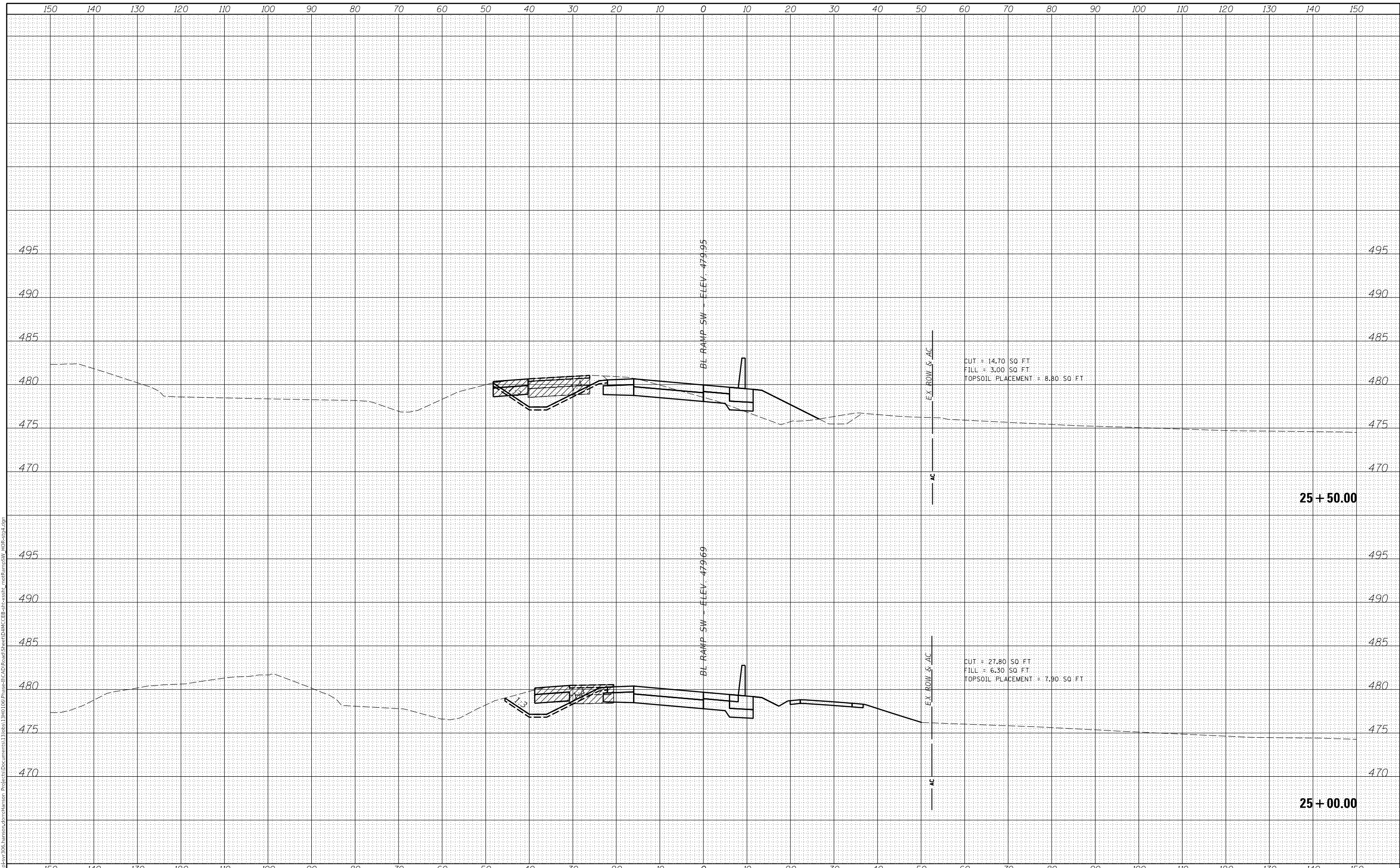
SCALE: SHEET OF SHEETS STA. 2179+38.36 TO STA. 2179+38.36

ROUTE	SECTION	COUNTY	TOTAL SHEETS	SHEET NO.
317	[15B:(102-1)BR]BR	TAZEWELL	1361	468
			CONTRACT NO. 68B46	
ILLINOIS			FED. AID PROJECT	

DATE	
BY	
FINAL SURVEY NO.	
SURVEYED AREAS	
PLOTTED AREAS	
TEMPLATE AREAS	
AREAS CHECKED	

DATE	
BY	
ORIGINAL SURVEY NO.	
SURVEYED AREAS	
PLOTTED AREAS	
TEMPLATE AREAS	
AREAS CHECKED	

FINAL SUBMITTAL
 MODEL XS_SHEET_Temporary_model_name_16
 FILE NAME: p:\gis\svr\306\hanson.com\hanson_projects\Documents\132065\13401061\Phase1\CAD\Road\Sheet\DMC\EB-CP-CSSH\modRampSW_HR-RegL.dgn



USER NAME = oster00605	DESIGNED - JDS	REVISED -
	DRAWN - RLH	REVISED -
PLOT SCALE = 20.00' / in.	CHECKED - RLH	REVISED -
PLOT DATE = 11/16/2018	DATE - 11/7/2018	REVISED -

STATE OF ILLINOIS
 DEPARTMENT OF TRANSPORTATION

US 150 EASTBOUND MCCLUGAGE BRIDGE PROJECT
 RAMP SW CROSS SECTIONS - STAGE 4

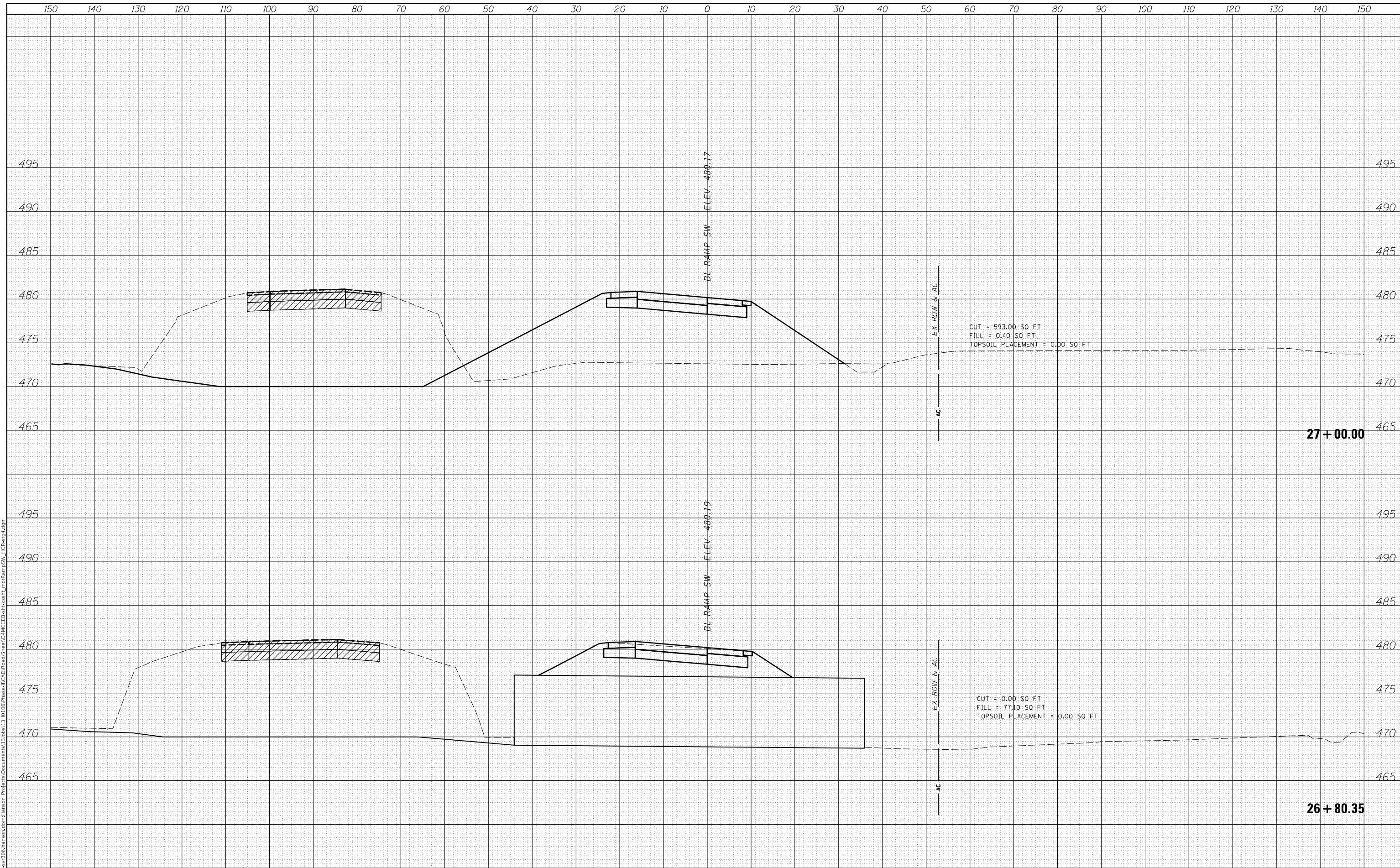
SCALE: SHEET OF SHEETS STA. 25+00.00 TO STA. 25+50.00

F.A.P. RTE.	SECTION	COUNTY	TOTAL SHEETS	SHEET NO.
317	[15B;((102-1),(14HB))BR]BR	TAZEWELL	1361	469
			CONTRACT NO. 68B46	
			ILLINOIS FED. AID PROJECT NHPP-YRP3(905)	

DATE	
BY	
SURVEYED	
PLOTTED	
TEMPLATE	
AREAS CHECKED	
FINAL SURVEY	
NOTE BOOK	
NO.	

DATE	
BY	
SURVEYED	
PLOTTED	
TEMPLATE	
AREAS CHECKED	
ORIGINAL SURVEY	
NOTE BOOK	
NO.	

FINAL SUBMITTAL
 MODEL XS_SHEET_Temporary_model_name_18
 FILE NAME: p:\gis\svr\306\hanson.com\hanson_projects\Documents\13\306\13RD100\Phase1\CAD\Road\Sheet\DMC\EB\c-sst\modRampSW_HR-seg4.dgn



USER NAME = oster00605	DESIGNED - JDS	REVISED -
	DRAWN - RLH	REVISED -
PLOT SCALE = 20.00' / in.	CHECKED - RLH	REVISED -
PLOT DATE = 11/16/2018	DATE - 11/7/2018	REVISED -

STATE OF ILLINOIS
 DEPARTMENT OF TRANSPORTATION

US 150 EASTBOUND MCLUGAGE BRIDGE PROJECT
 RAMP SW CROSS SECTIONS - STAGE 4

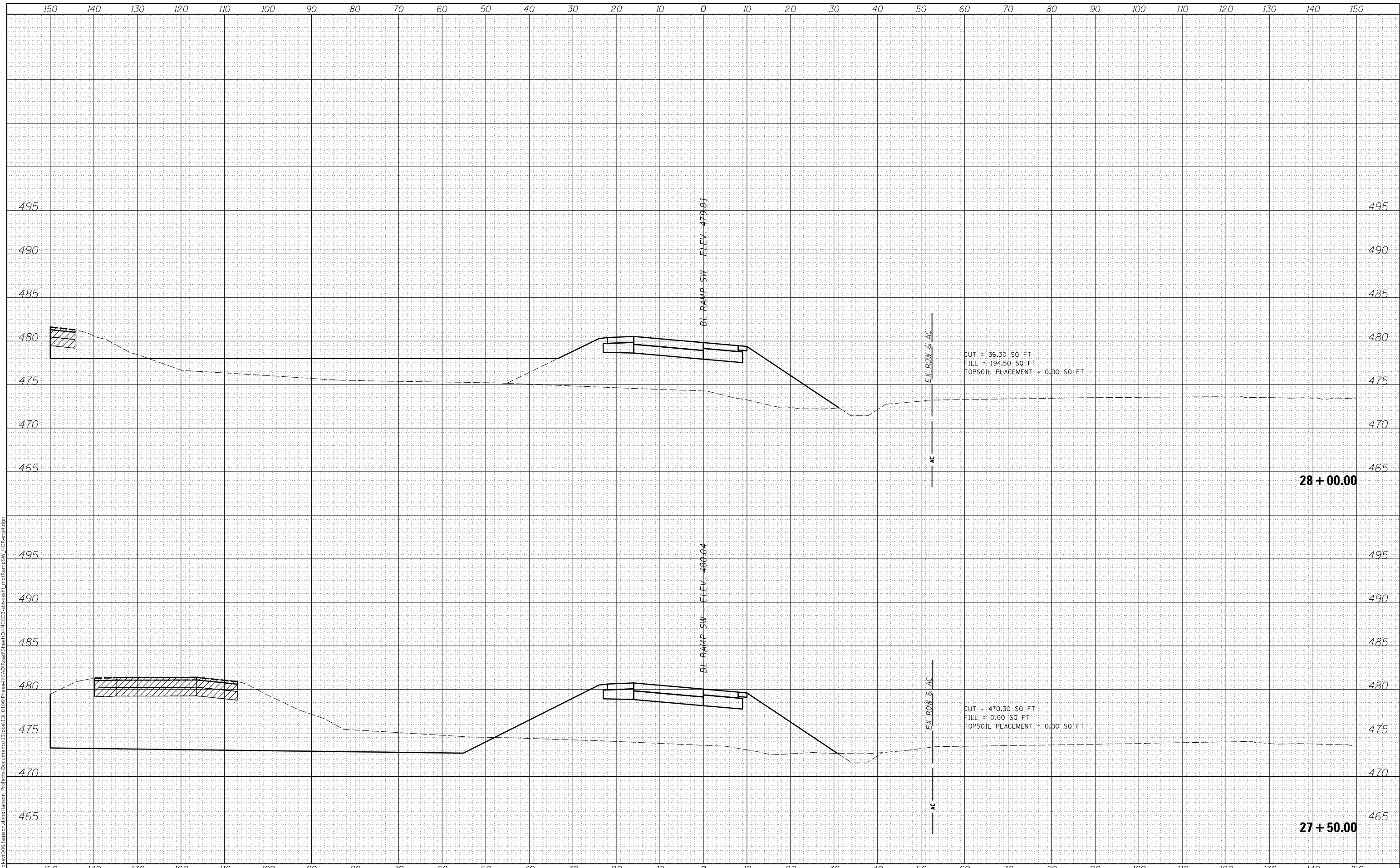
F.A.P. RTE.	SECTION	COUNTY	TOTAL SHEETS	SHEET NO.
317	[15B;((102-1),(14HB))BR]BR	TAZEWELL	1361	471
CONTRACT NO. 68B46			ILLINOIS FED. AID PROJECT NHPP-YRP3(905)	

SCALE: SHEET OF SHEETS STA. 26+80.35 TO STA. 27+00.00

FINAL SURVEY	SURVEYED	BY	DATE
NOTE BOOK NO.	PLOTTED		
	TEMPLATE		
	AREAS CHECKED		

ORIGINAL SURVEY	SURVEYED	BY	DATE
NOTE BOOK NO.	PLOTTED		
	TEMPLATE		
	AREAS CHECKED		

FINAL SUBMITTAL
 MODEL XS_SHEET_Temporary_model_name_19
 FILE NAME: p:\projects\306\hanson\com\hanson_projects\Documents\13\306\13RD100\Phase1\CAD\Road\Sheet\DMC\EB\c-ssht_modRampSW_HR-seg4.dgn



USER NAME = oster00605	DESIGNED - JDS	REVISED -
	DRAWN - RLH	REVISED -
PLOT SCALE = 20.00' / in.	CHECKED - RLH	REVISED -
PLOT DATE = 11/16/2018	DATE - 11/7/2018	REVISED -

STATE OF ILLINOIS
 DEPARTMENT OF TRANSPORTATION

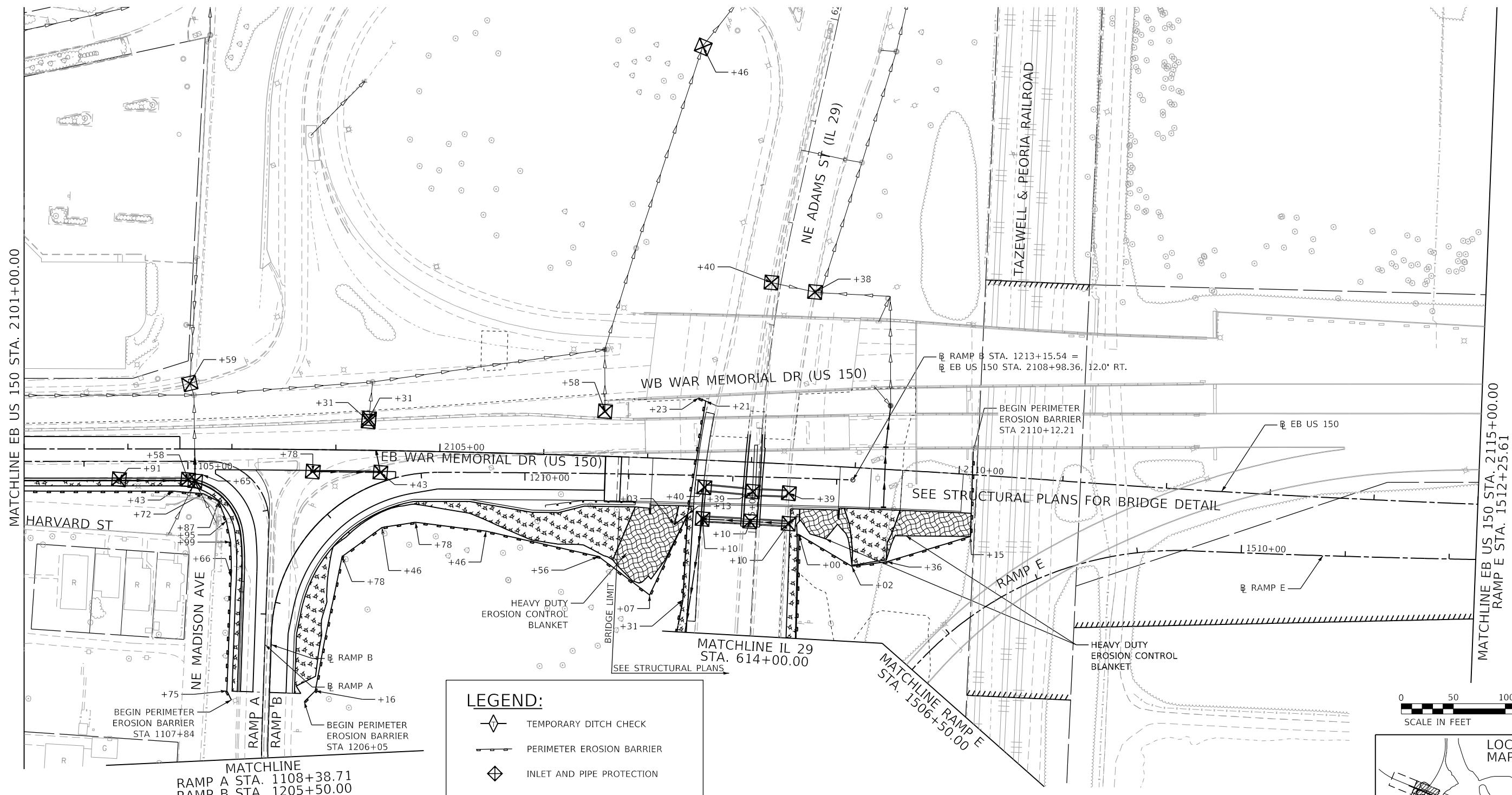
US 150 EASTBOUND MCCLUGAGE BRIDGE PROJECT
 RAMP SW CROSS SECTIONS - STAGE 4

SCALE: SHEET OF SHEETS STA. 27+50.00 TO STA. 28+00.00

F.A.P. RTE.	SECTION	COUNTY	TOTAL SHEETS	SHEET NO.
317	[15B;((102-1),(14HB))BR]BR	TAZEWELL	1361	472
CONTRACT NO. 68B46				

ILLINOIS FED. AID PROJECT NHPP-YRP3(905)

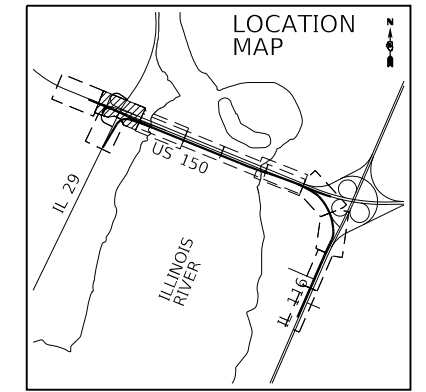
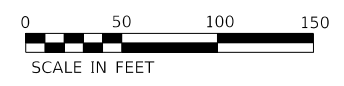
MODEL: Default
 FILE: I:\MISC\317\2016\hanson\dom\hanson\Project\317\2016\Phase3\CD\Road\Sheet\EROSION\EC-02-ERK.dwg



LEGEND:

	TEMPORARY DITCH CHECK
	PERIMETER EROSION BARRIER
	INLET AND PIPE PROTECTION
	TEMPORARY FENCE
	EROSION CONTROL BLANKET
	TURF REINFORCEMENT MAT
	FLOWLINE FOR PROPOSED DITCH
	CONSTRUCTION LIMIT
	TREE PROTECTION (SEE DETAIL)
	MULCH, METHOD 2

NOTE: INLET FILTERS TO BE USED IN ALL INLETS LOCATED IN PAVED AREAS
 NOTE: EROSION CONTROL ITEMS TO REMAIN IN PLACE UNTIL ALL STAGES OF WORK IN AFFECTED AREA ARE COMPLETED AND GROUND COVER IS ESTABLISHED



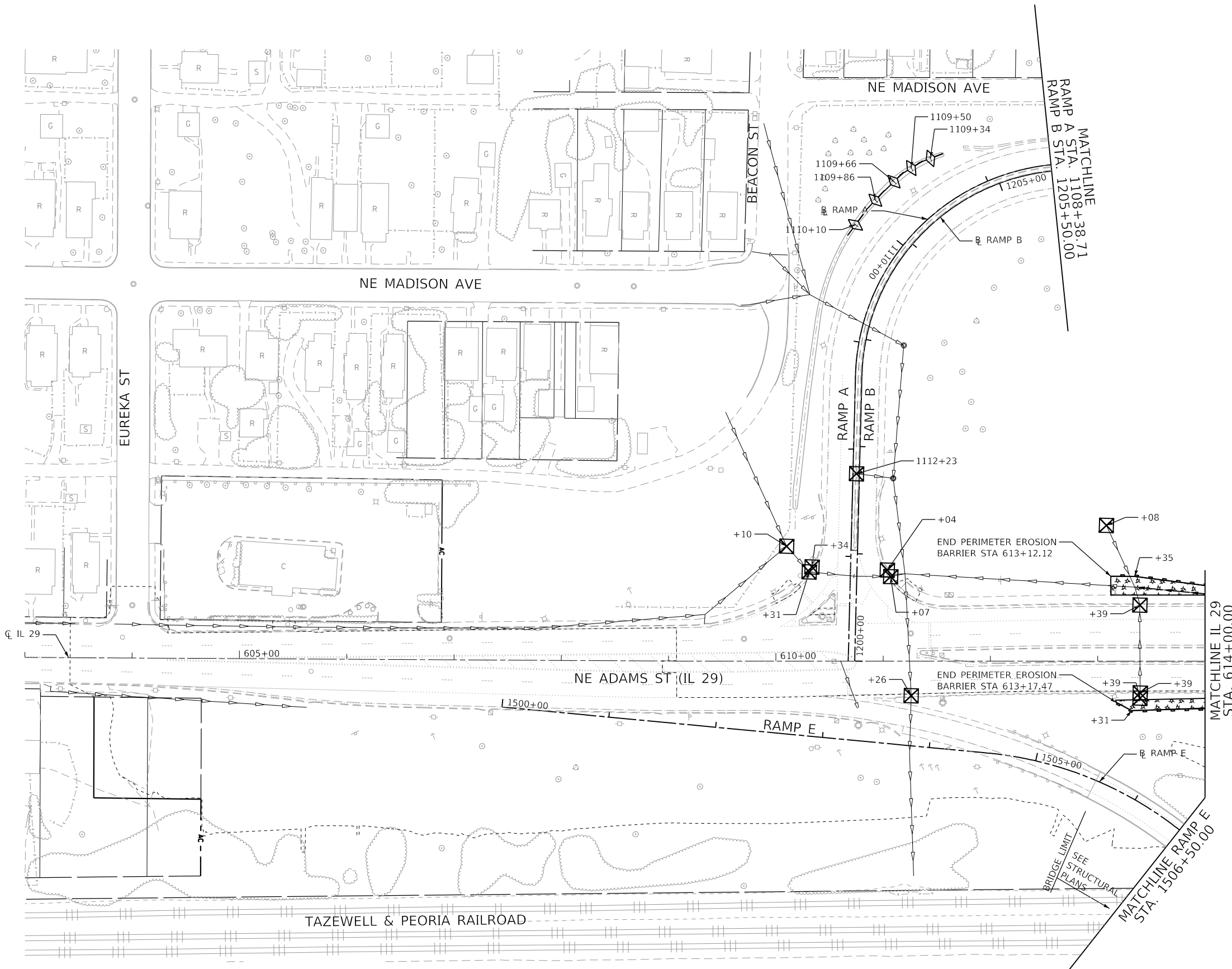

EFK • Moen, LLC
 Civil Engineering Design

USER NAME = MSjillers	DESIGNED - MYS	REVISED -
PLOT SCALE = 100.00' / in.	DRAWN - SJF	REVISED -
PLOT DATE = 11/19/2018	CHECKED - SLD	REVISED -
	DATE - 11/28/2018	REVISED -

STATE OF ILLINOIS
 DEPARTMENT OF TRANSPORTATION

US 150 EASTBOUND McCLUGAGE BRIDGE PROJECT
 EROSION CONTROL PLAN - STAGE 1 AND 2
 SCALE: 1"=50' SHEET 2 OF 17 SHEETS STA. 2101+00 TO STA. 2115+00

F.A.P. RTE.	SECTION	COUNTY	TOTAL SHEETS	SHEET NO.
317	[15B;((102-1),(14HB))BR]BR	PEORIA	1361	474
CONTRACT NO. 68B46				
ILLINOIS FED. AID PROJECT NHPP-YRP3(905)				

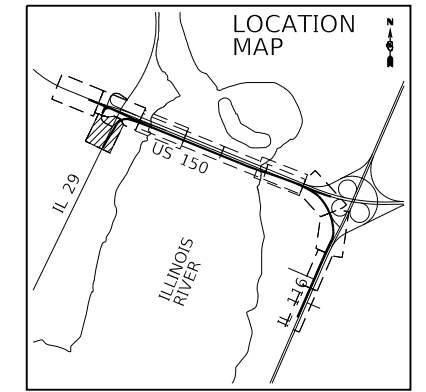
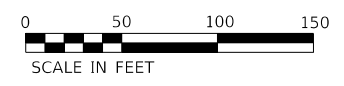


LEGEND:

- TEMPORARY DITCH CHECK
- PERIMETER EROSION BARRIER
- INLET AND PIPE PROTECTION
- TEMPORARY FENCE
- EROSION CONTROL BLANKET
- TURF REINFORCEMENT MAT
- FLOWLINE FOR PROPOSED DITCH
- CONSTRUCTION LIMIT
- TREE PROTECTION (SEE DETAIL)
- MULCH, METHOD 2

NOTE: INLET FILTERS TO BE USED IN ALL INLETS LOCATED IN PAVED AREAS

NOTE: EROSION CONTROL ITEMS TO REMAIN IN PLACE UNTIL ALL STAGES OF WORK IN AFFECTED AREA ARE COMPLETED AND GROUND COVER IS ESTABLISHED



FINAL SUBMITTAL

MODEL: Default
FILE: \\nailes\cadd\users\levy2016\hanson\cdm\hanson\Project\Documents\13\00131\0106\Phase3\CAD\Road\Sheet\DMCC\EP-PC-68B46-03-EFK.dgn

EFK • Moen, LLC
Civil Engineering Design

USER NAME = MSpillers	DESIGNED - MYS	REVISED -
PLOT SCALE = 100.00' / in.	DRAWN - SJF	REVISED -
PLOT DATE = 11/19/2018	CHECKED - SLD	REVISED -
	DATE - 11/28/2018	REVISED -

STATE OF ILLINOIS
DEPARTMENT OF TRANSPORTATION











US 150 EASTBOUND McCLUGAGE BRIDGE PROJECT
EROSION CONTROL PLAN - STAGE 1 AND 2

SCALE: 1"=50' SHEET 3 OF 17 SHEETS STA. 603+00 TO STA. 614+00

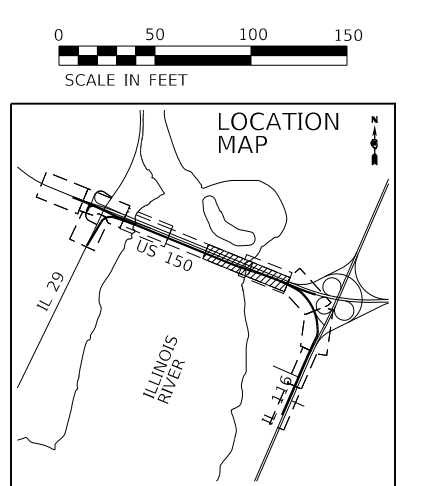
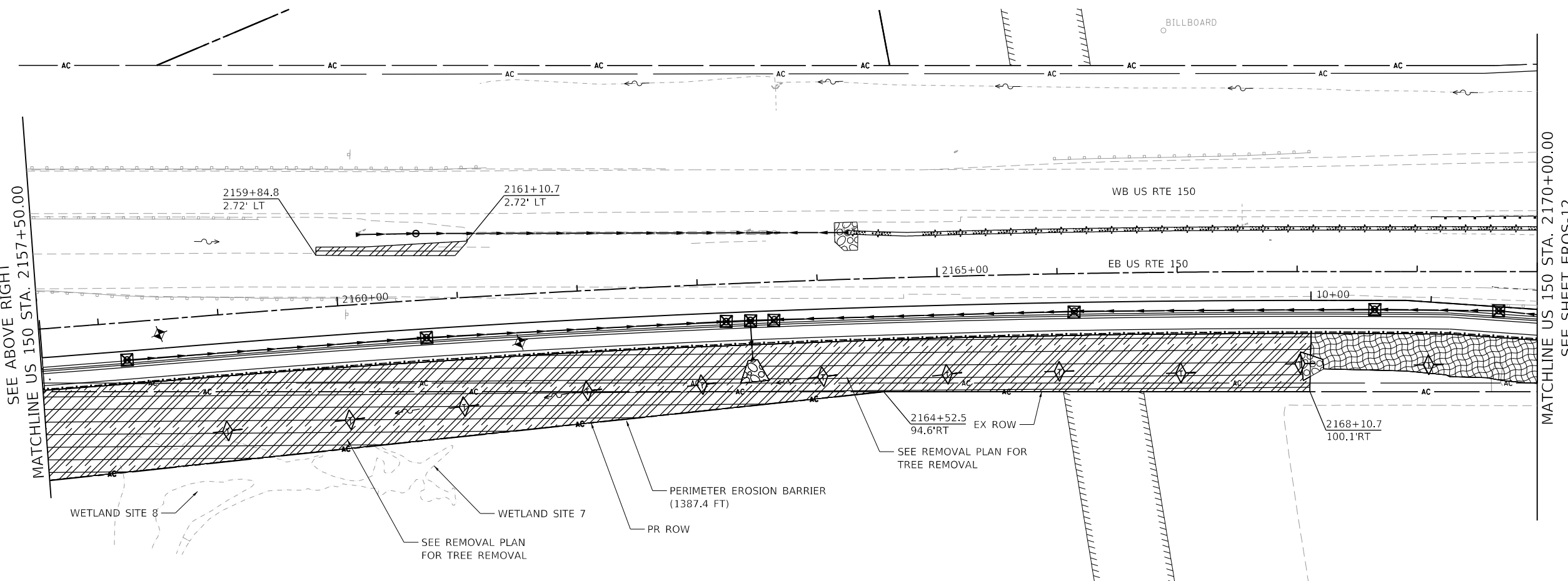
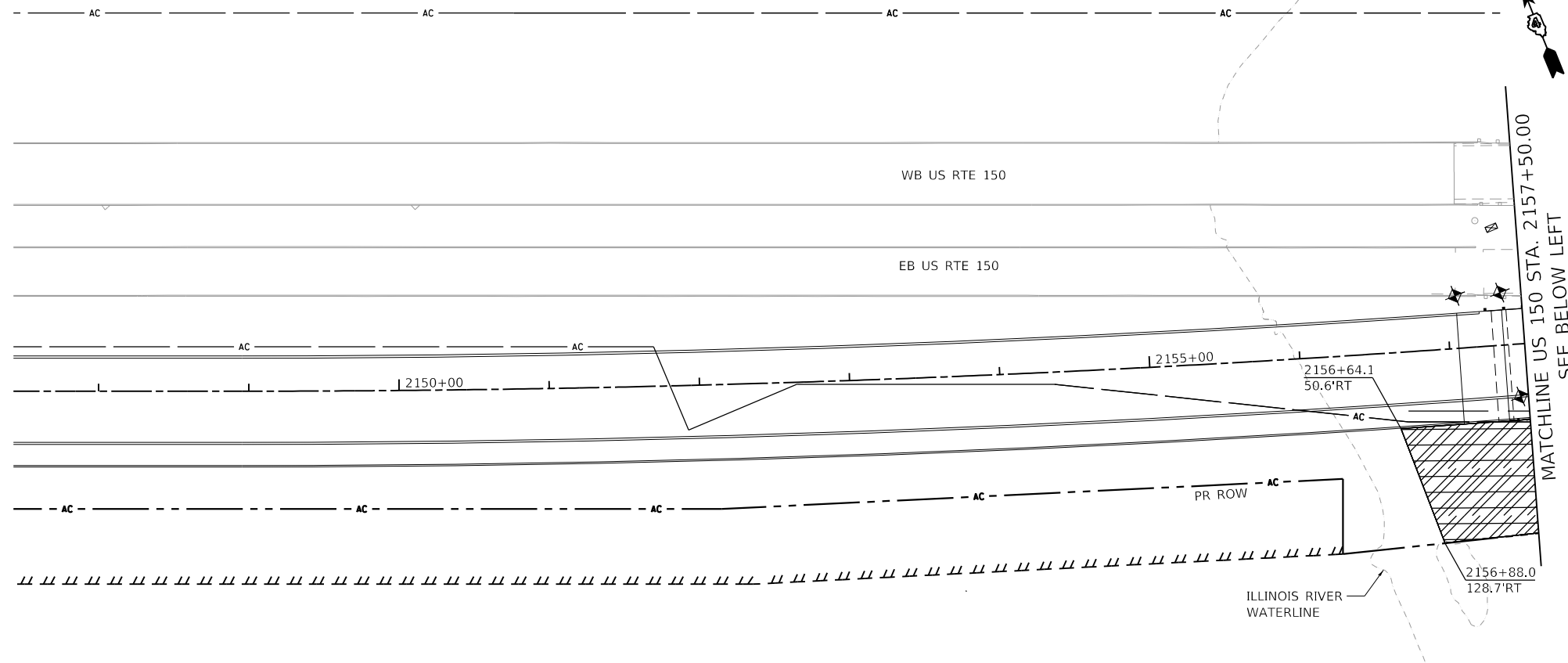
F.A.P. RTE.	SECTION	COUNTY	TOTAL SHEETS	SHEET NO.
317	[15B;((102-1),(14HB))BR]BR	PEORIA	1361	475
ILLINOIS FED. AID PROJECT			CONTRACT NO. 68B46	
			NHPP-YRP3(905)	

EC-03

LEGEND:

-  TEMPORARY DITCH CHECK
-  PERIMETER EROSION BARRIER
-  INLET AND PIPE PROTECTION
-  TEMPORARY FENCE
-  EROSION CONTROL BLANKET
-  TURF REINFORCEMENT MAT
-  FLOWLINE FOR PROPOSED DITCH
-  CONSTRUCTION LIMIT
-  TREE PROTECTION (SEE DETAIL)
-  MULCH, METHOD 2

NOTE: INLET FILTERS TO BE USED IN ALL INLETS



FINAL SUBMITTAL

MODEL: D:\mfr\...
FILE: I:\M&E: 317\317-13\130106\Phase-1\CD\Road\Sheet\EROSION\EC-04.dgn



USER NAME = r.watson	DESIGNED - TN	REVISED -
DRAWN - JP	REVISED -	
PLOT SCALE = 100.00' / in.	CHECKED - TN	REVISED -
PLOT DATE = 11/27/2018	DATE - 11/28/2018	REVISED -

**STATE OF ILLINOIS
DEPARTMENT OF TRANSPORTATION**











**US 150 EASTBOUND McCLUGAGE BRIDGE PROJECT
EROSION CONTROL PLAN - STAGE 1 AND 2**

SCALE: 1"=50' SHEET 4 OF 17 SHEETS STA. 2157+00.00 TO STA. 2170+00.00

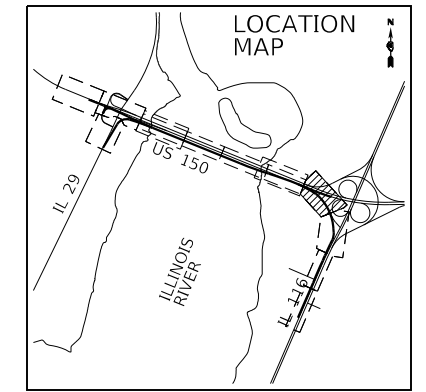
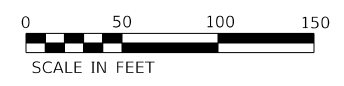
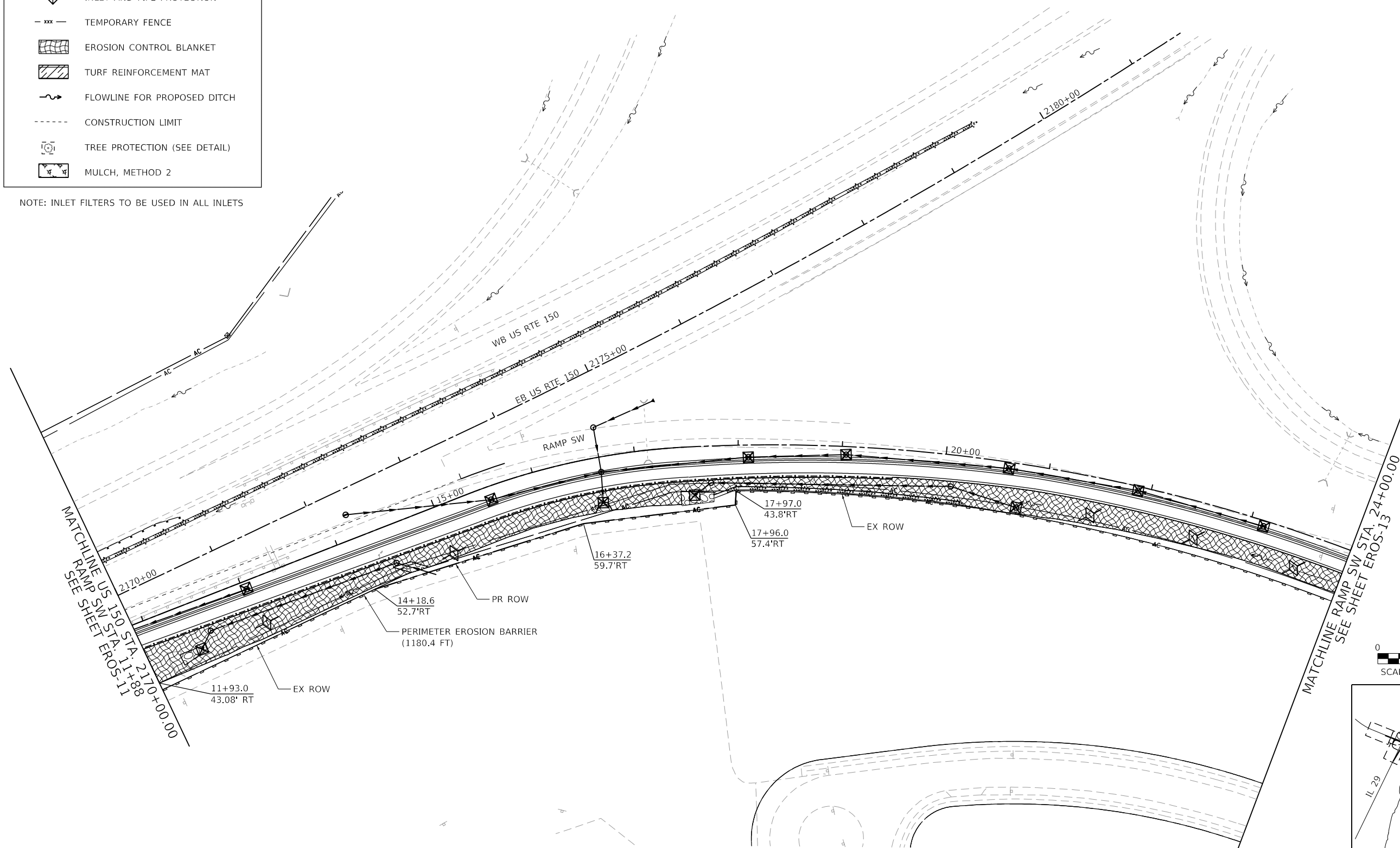

F.A.P. RTE.	SECTION	COUNTY	TOTAL SHEETS	SHEET NO.
317	[15B;((102-1),(14HB))BR]BR	TAZEWELL	1361	476
CONTRACT NO. 68B46			ILLINOIS FED. AID PROJECT NHPP-YRP3(905)	

EC-04

LEGEND:

-  TEMPORARY DITCH CHECK
-  PERIMETER EROSION BARRIER
-  INLET AND PIPE PROTECTION
-  TEMPORARY FENCE
-  EROSION CONTROL BLANKET
-  TURF REINFORCEMENT MAT
-  FLOWLINE FOR PROPOSED DITCH
-  CONSTRUCTION LIMIT
-  TREE PROTECTION (SEE DETAIL)
-  MULCH, METHOD 2

NOTE: INLET FILTERS TO BE USED IN ALL INLETS



FINAL SUBMITTAL

MODEL: Default
FILE NAME: p:\projects\2016\hanson\dom\hanson_projects\13\130106Phase1\CAD\Road\Street\DMCEP-14-Erosion12-M1.dgn



USER NAME = rwatson	DESIGNED - TN	REVISED -
DRAWN - JP	REVISED -	
PLOT SCALE = 100.00' / in.	CHECKED - TN	REVISED -
PLOT DATE = 11/27/2018	DATE - 11/28/2018	REVISED -

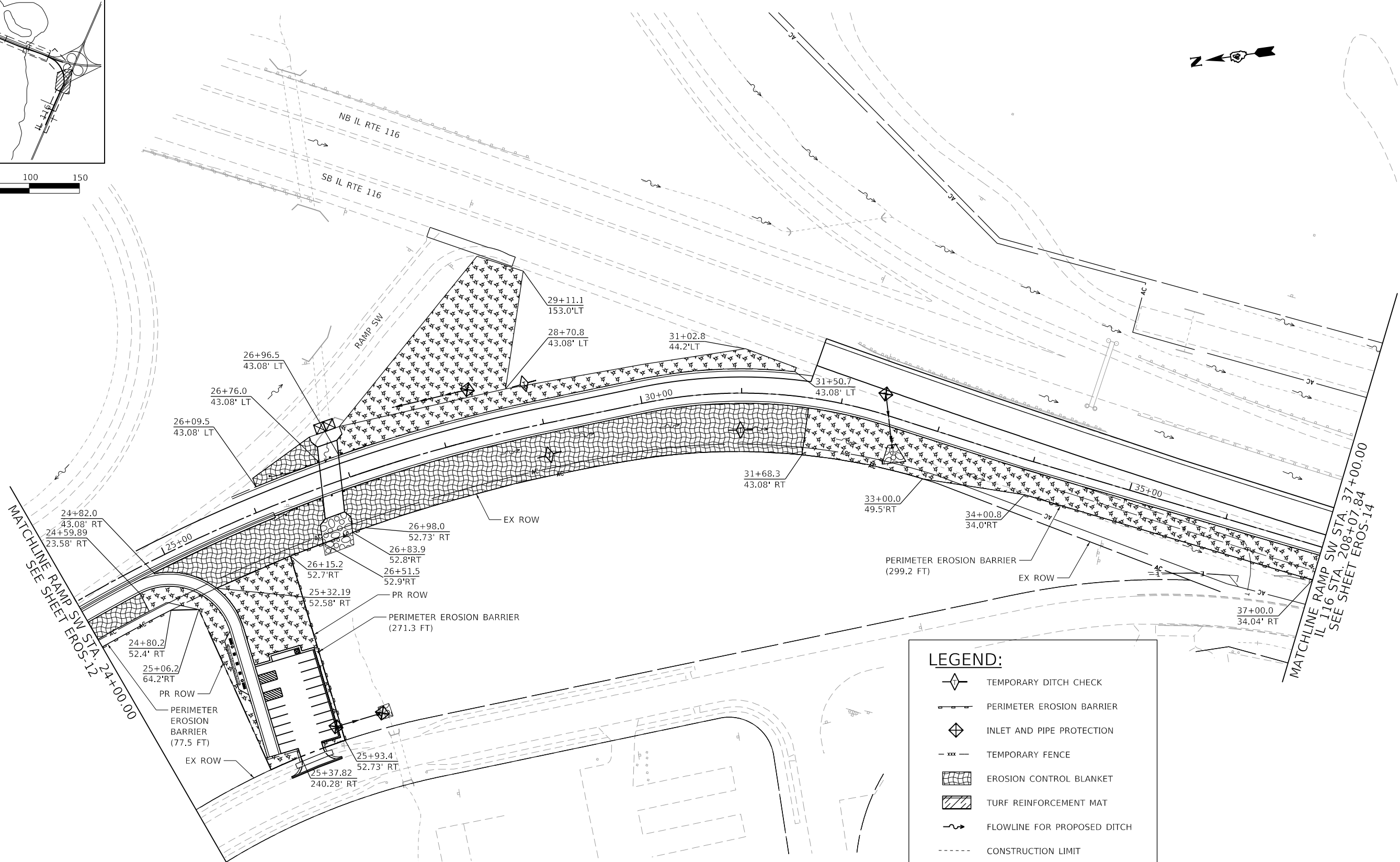
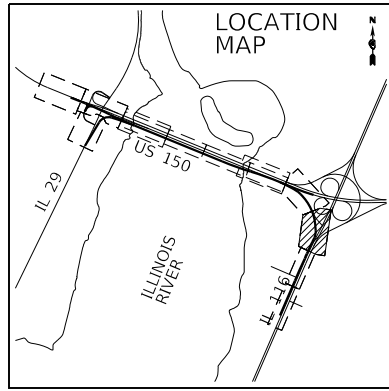
STATE OF ILLINOIS
DEPARTMENT OF TRANSPORTATION

US 150 EASTBOUND McCLUGAGE BRIDGE PROJECT
EROSION CONTROL PLAN - STAGE 1 AND 2

SCALE: 1"=50' SHEET 5 OF 17 SHEETS STA. 2170+00.00 TO STA. 2179+00.00

F.A.P. RTE.	SECTION	COUNTY	TOTAL SHEETS	SHEET NO.
317	[15B;((102-1),(14HB))BR]BR	TAZEWELL	1361	477
CONTRACT NO. 68B46			ILLINOIS FED. AID PROJECT NHPP-YRP3(905)	

68B46-12



LEGEND:

- TEMPORARY DITCH CHECK
- PERIMETER EROSION BARRIER
- INLET AND PIPE PROTECTION
- TEMPORARY FENCE
- EROSION CONTROL BLANKET
- TURF REINFORCEMENT MAT
- FLOWLINE FOR PROPOSED DITCH
- CONSTRUCTION LIMIT
- TREE PROTECTION (SEE DETAIL)
- MULCH, METHOD 2

NOTE: INLET FILTERS TO BE USED IN ALL INLETS

FINAL SUBMITTAL

MODEL: Default
FILE NAME: p:\projects\2016\hanson\dom\hanson_projects\1340106\Phase-1\CAD\Road\Sheet\DMCCEP-sh-erosion13-MUL.dgn



USER NAME = rwatson	DESIGNED - TN	REVISED -
DRAWN - JP	REVISED -	
PLOT SCALE = 100.00' / in.	CHECKED - TN	REVISED -
PLOT DATE = 11/27/2018	DATE - 11/28/2018	REVISED -

STATE OF ILLINOIS
DEPARTMENT OF TRANSPORTATION

US 150 EASTBOUND McCLUGAGE BRIDGE PROJECT
EROSION CONTROL PLAN - STAGE 1 AND 2











SCALE: 1"=50' SHEET 6 OF 17 SHEETS STA. 24+00.00 TO STA. 37+00.00

F.A.P. RTE.	SECTION	COUNTY	TOTAL SHEETS	SHEET NO.
317	[15B:((102-1),(14HB))BR]BR	TAZEWELL	1361	478
ILLINOIS FED. AID PROJECT			CONTRACT NO. 68B46	
			NHPP-YRP3(905)	

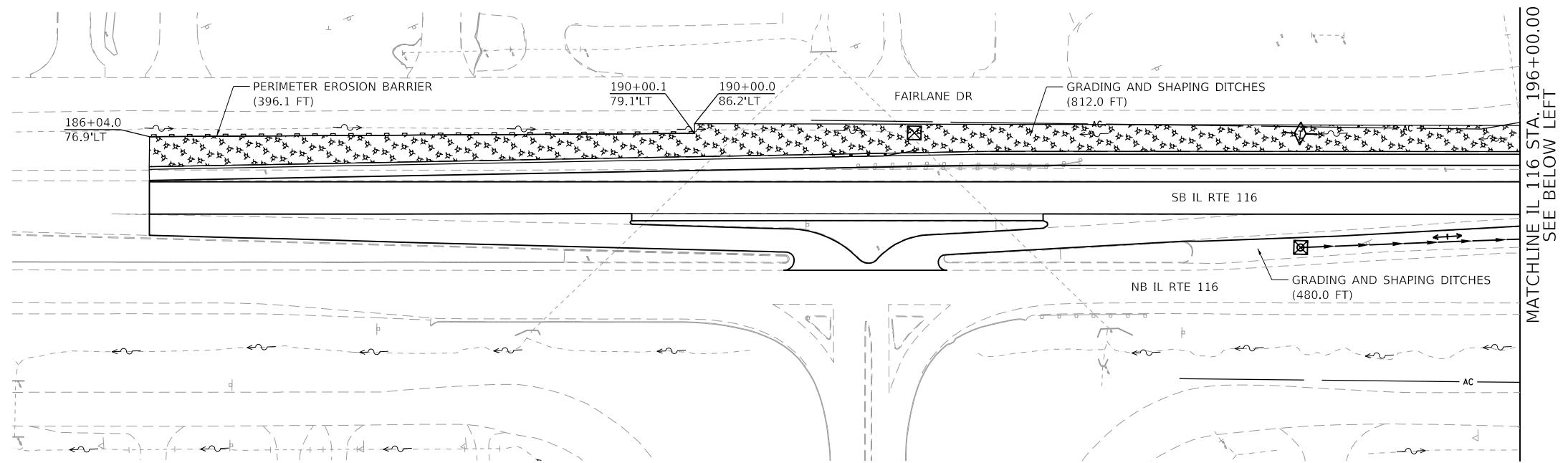
EC-06



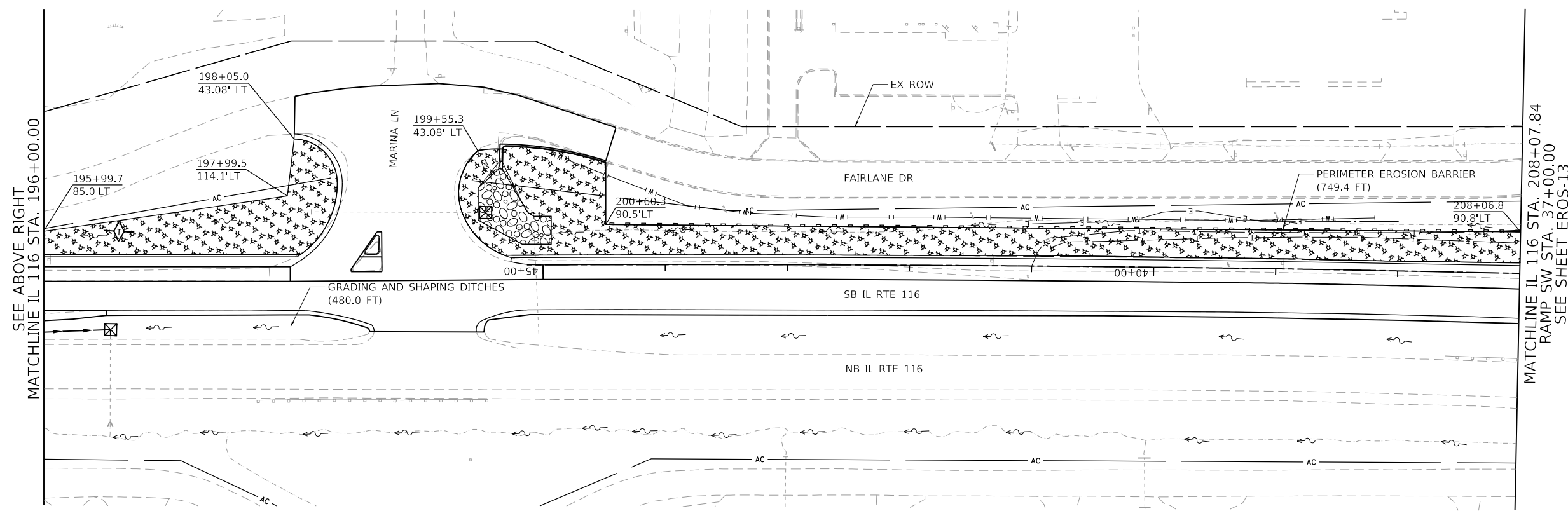
LEGEND:

-  TEMPORARY DITCH CHECK
-  PERIMETER EROSION BARRIER
-  INLET AND PIPE PROTECTION
-  TEMPORARY FENCE
-  EROSION CONTROL BLANKET
-  TURF REINFORCEMENT MAT
-  FLOWLINE FOR PROPOSED DITCH
-  CONSTRUCTION LIMIT
-  TREE PROTECTION (SEE DETAIL)
-  MULCH, METHOD 2

NOTE: INLET FILTERS TO BE USED IN ALL INLETS

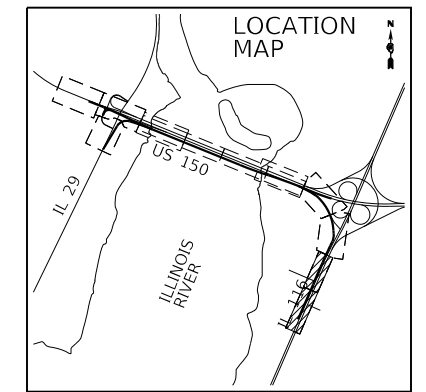
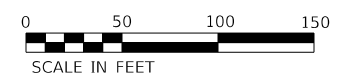


MATCHLINE IL 116 STA. 196+00.00
SEE BELOW LEFT



SEE ABOVE RIGHT
MATCHLINE IL 116 STA. 196+00.00

MATCHLINE IL 116 STA. 208+07.84
RAMP SW STA. 37+00.00
SEE SHEET EROS-13



FINAL SUBMITTAL

MODEL: D:\mfs\1340106\Phase4\Road\Street\DMCCEP-sh-erosion14-MIL.dgn
FILE: I:\MFC\1340106\Phase4\Road\Street\DMCCEP-sh-erosion14-MIL.dgn



USER NAME = rwatson	DESIGNED - TN	REVISED -
DRAWN - JP	REVISIONS -	
PLOT SCALE = 100.00' / in.	CHECKED - TN	REVISED -
PLOT DATE = 11/27/2018	DATE - 11/28/2018	REVISED -

STATE OF ILLINOIS
DEPARTMENT OF TRANSPORTATION

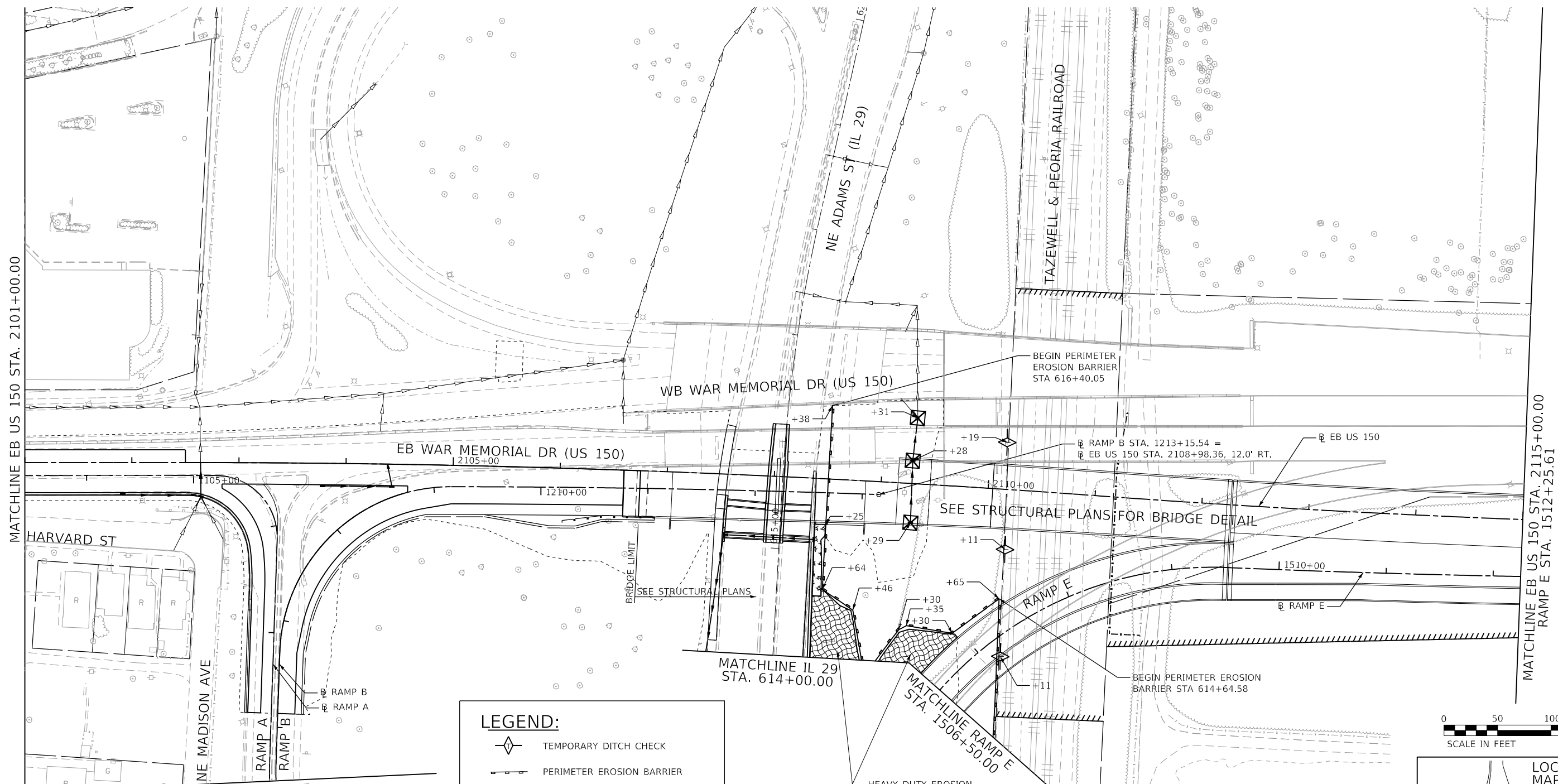
US 150 EASTBOUND McCLUGAGE BRIDGE PROJECT
EROSION CONTROL PLAN - STAGE 1 AND 2

F.A.P. RTE.	SECTION	COUNTY	TOTAL SHEETS	SHEET NO.
317	[15B;((102-1),(14B))BR]BR	TAZEWELL	1361	479
CONTRACT NO. 68B46				
ILLINOIS FED. AID PROJECT NHPP-YRP3(905)				

EC-07

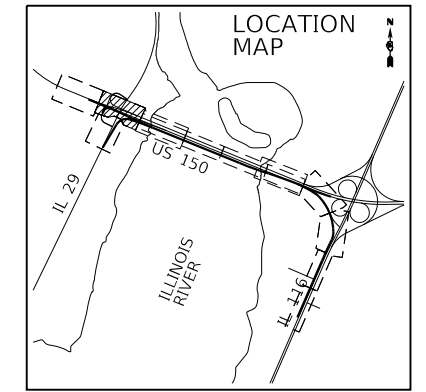
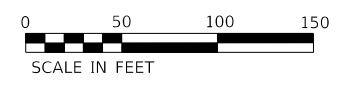
SCALE: 1"=50' SHEET 7 OF 17 SHEETS STA. 185+00.00 TO STA. 196+00.00

MODEL: Default
 FILE: I:\MISC\317\2018\11\19\2018\US150\EROSION\EC-09-ERK.dwg



LEGEND:

- TEMPORARY DITCH CHECK
- PERIMETER EROSION BARRIER
- INLET AND PIPE PROTECTION
- TEMPORARY FENCE
- EROSION CONTROL BLANKET
- TURF REINFORCEMENT MAT
- FLOWLINE FOR PROPOSED DITCH
- CONSTRUCTION LIMIT
- TREE PROTECTION (SEE DETAIL)
- MULCH, METHOD 2



EFK • Moen, LLC
 Civil Engineering Design

USER NAME = MSjillers	DESIGNED - MYS	REVISED -
PLOT SCALE = 100.00' / in.	DRAWN - SJF	REVISED -
PLOT DATE = 11/19/2018	CHECKED - SLD	REVISED -
	DATE - 11/28/2018	REVISED -

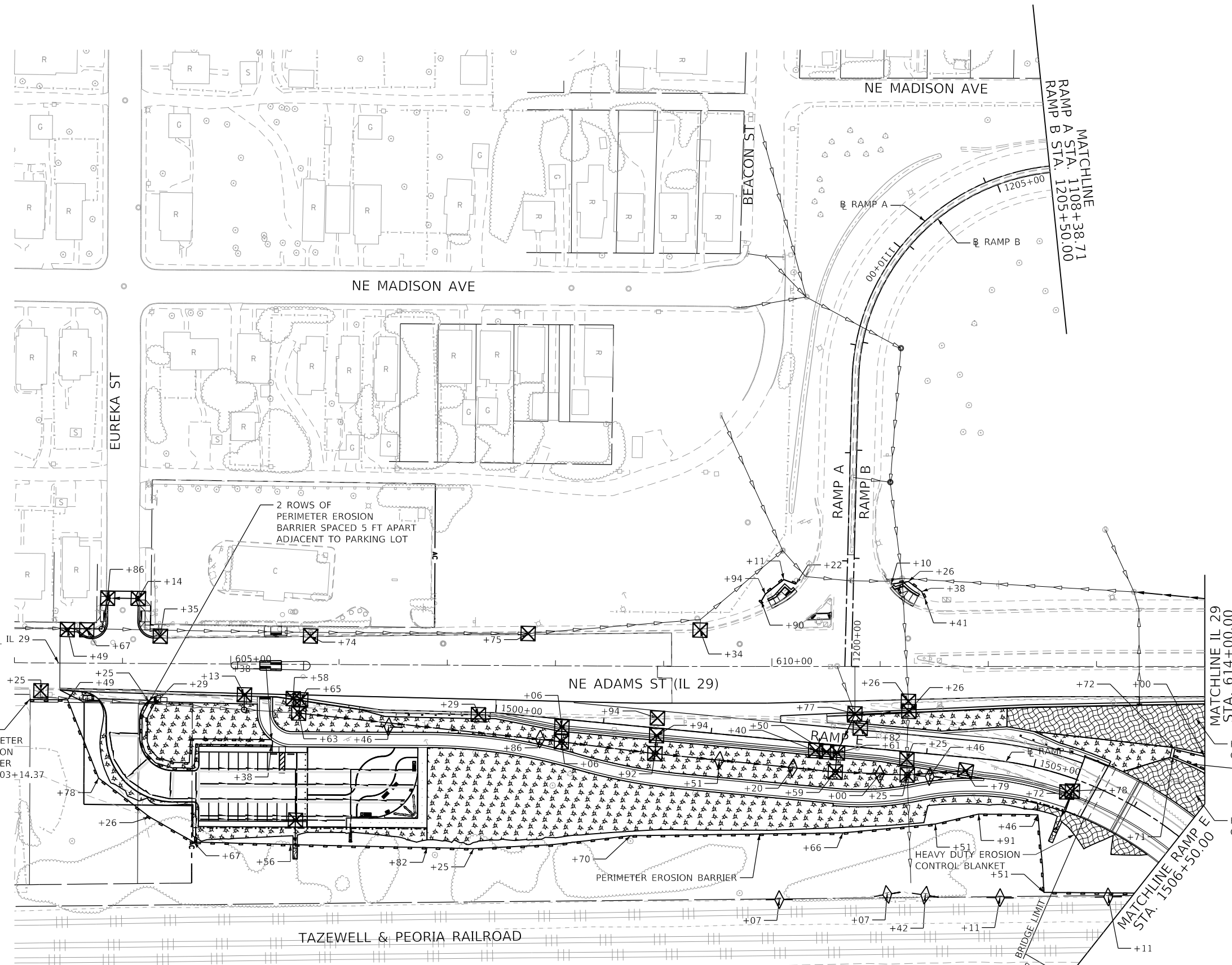

STATE OF ILLINOIS
 DEPARTMENT OF TRANSPORTATION

US 150 EASTBOUND McCLUGAGE BRIDGE PROJECT
 EROSION CONTROL PLAN - STAGE 3

SCALE: 1"=50' SHEET 9 OF 17 SHEETS STA. 2101+00 TO STA. 2115+00

F.A.P. RTE.	SECTION	COUNTY	TOTAL SHEETS	SHEET NO.
317	[15B;((102-1),(14HB))BR]BR	PEORIA	1361	481
CONTRACT NO. 68B46				
ILLINOIS FED. AID PROJECT NHPP-YRP3(905)				

EC-09

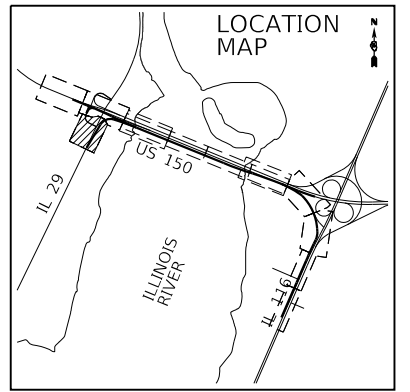
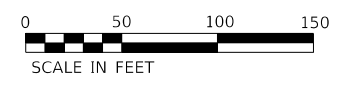


LEGEND:

- TEMPORARY DITCH CHECK
- PERIMETER EROSION BARRIER
- INLET AND PIPE PROTECTION
- TEMPORARY FENCE
- EROSION CONTROL BLANKET
- TURF REINFORCEMENT MAT
- FLOWLINE FOR PROPOSED DITCH
- CONSTRUCTION LIMIT
- TREE PROTECTION (SEE DETAIL)
- MULCH, METHOD 2

NOTE: INLET FILTERS TO BE USED IN ALL INLETS LOCATED IN PAVED AREAS

NOTE: EROSION CONTROL ITEMS TO REMAIN IN PLACE UNTIL ALL STAGES OF WORK IN AFFECTED AREA ARE COMPLETED AND GROUND COVER IS ESTABLISHED













* NOTE: ALL PARTIAL STATIONS ON THIS SHEET ARE BASED ON IL29 BASELINE STATIONING.

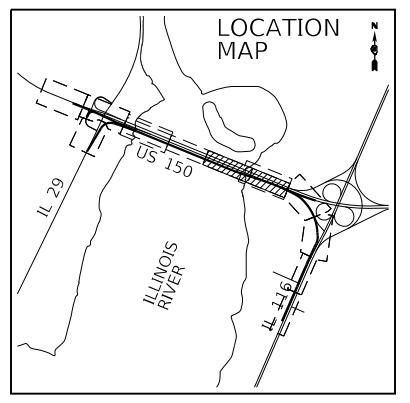
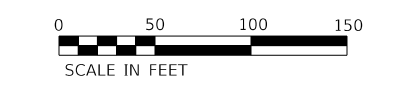
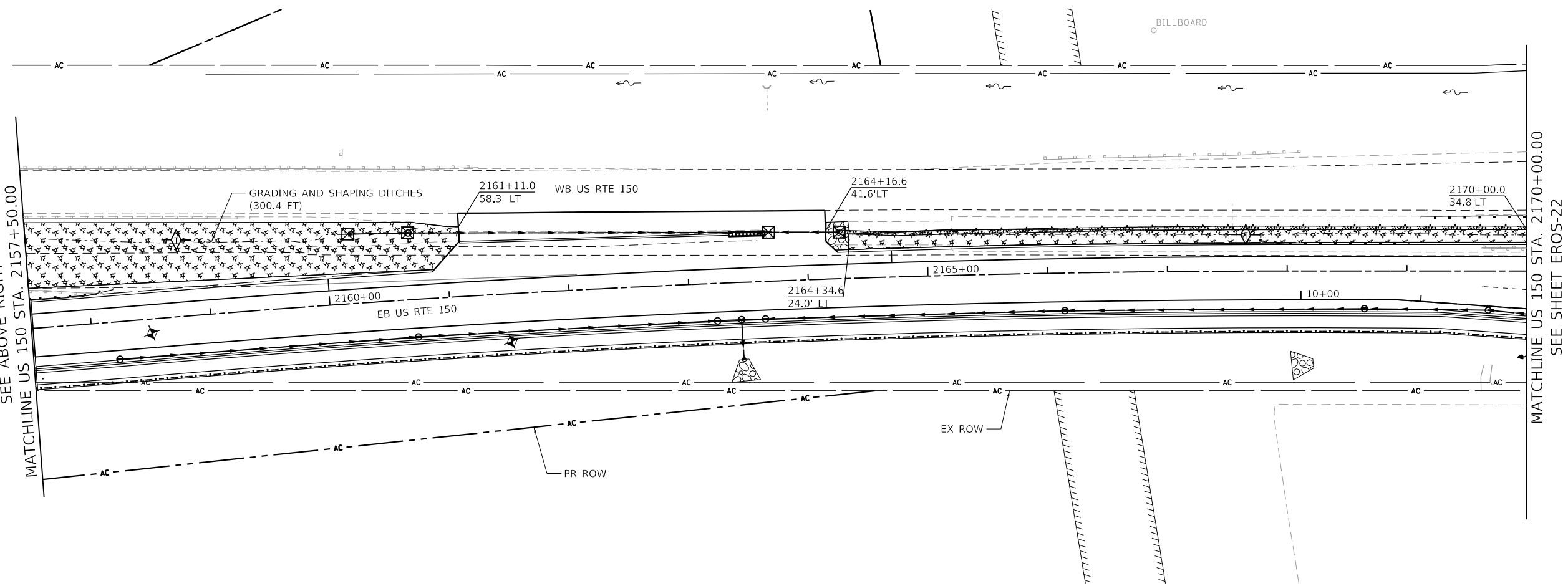
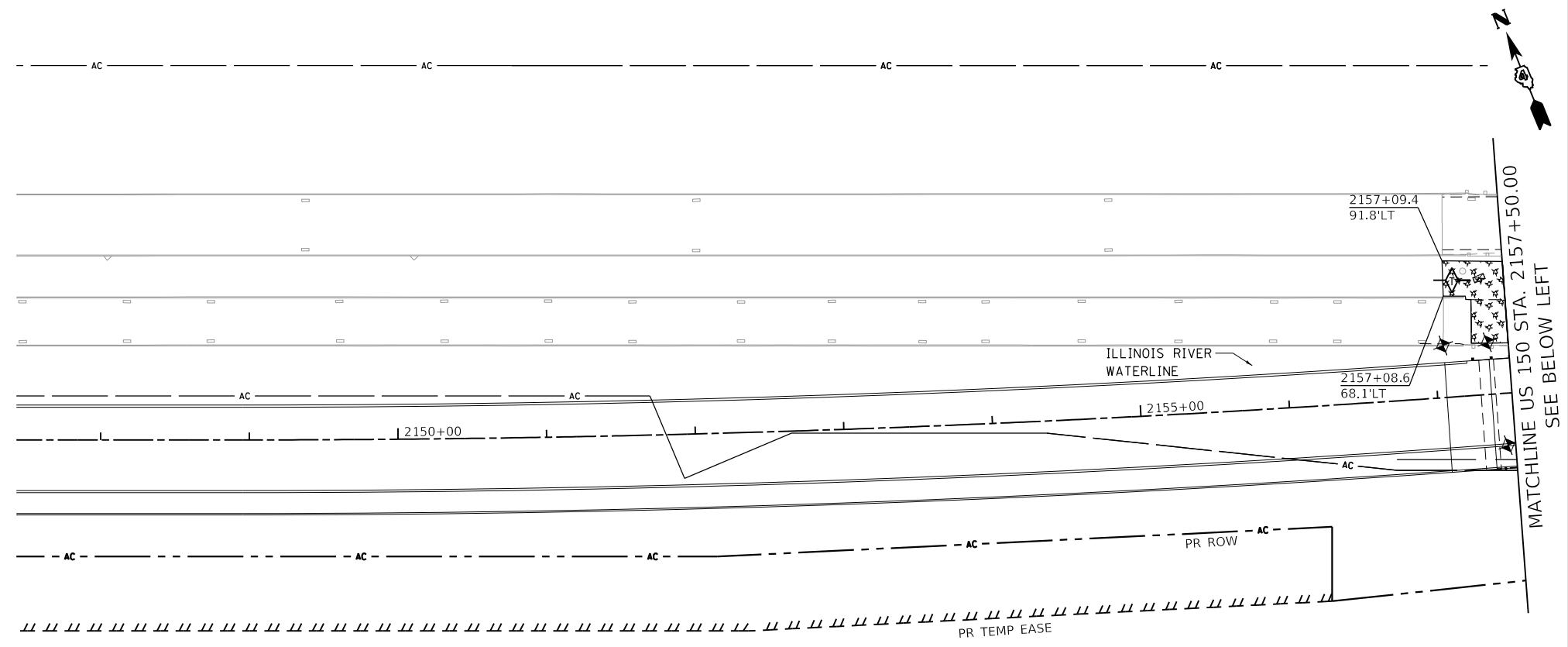
FINAL SUBMITTAL

EFK • Moen, LLC Civil Engineering Design	USER NAME = MSjllers DESIGNED - MYS DRAWN - SJF CHECKED - SLD DATE - 11/28/2018	REVISED - REVISED - REVISED - REVISED -	STATE OF ILLINOIS DEPARTMENT OF TRANSPORTATION	US 150 EASTBOUND McCLUGAGE BRIDGE PROJECT EROSION CONTROL PLAN - STAGE 3	F.A.P. RTE. 317 SECTION [15B;((102-1),(14HB))BR]BR COUNTY PEORIA TOTAL SHEETS 1361 SHEET NO. 482	CONTRACT NO. 68B46 <small>ILLINOIS FED. AID PROJECT NHPP-YRP3(905)</small>
	PLOT SCALE = 100.00' / in. PLOT DATE = 11/19/2018	REVISED - REVISED - REVISED -			SCALE: 1"=50' SHEET 10 OF 17 SHEETS STA. 603+00 TO STA. 614+00	
	EC-10					

LEGEND:

-  TEMPORARY DITCH CHECK
-  PERIMETER EROSION BARRIER
-  INLET AND PIPE PROTECTION
-  TEMPORARY FENCE
-  EROSION CONTROL BLANKET
-  TURF REINFORCEMENT MAT
-  FLOWLINE FOR PROPOSED DITCH
-  CONSTRUCTION LIMIT
-  TREE PROTECTION (SEE DETAIL)
-  MULCH, METHOD 2

NOTE: INLET FILTERS TO BE USED IN ALL INLETS



FINAL SUBMITTAL

MODEL: Default
FILE: I:\M&E: 317\US150\317-11\110106Phase3\CAD\Road\Sheet\EROSION\EC-11.dgn



USER NAME = r.watson	DESIGNED - TN	REVISED -
DRAWN - JP	REVISED -	
PLOT SCALE = 100.00' / in.	CHECKED - TN	REVISED -
PLOT DATE = 11/27/2018	DATE - 11/28/2018	REVISED -


STATE OF ILLINOIS
DEPARTMENT OF TRANSPORTATION

US 150 EASTBOUND McCLUGAGE BRIDGE PROJECT
EROSION CONTROL PLAN - STAGE 3

SCALE: 1"=50' SHEET 11 OF 17 SHEETS STA. 2157+00.00 TO STA. 2170+00.00

F.A.P. RTE.	SECTION	COUNTY	TOTAL SHEETS	SHEET NO.
317	[15B;((102-1),(14HB))BR]BR	TAZEWELL	1361	483
CONTRACT NO. 68B46			ILLINOIS FED. AID PROJECT NHPP-YRP3(905)	

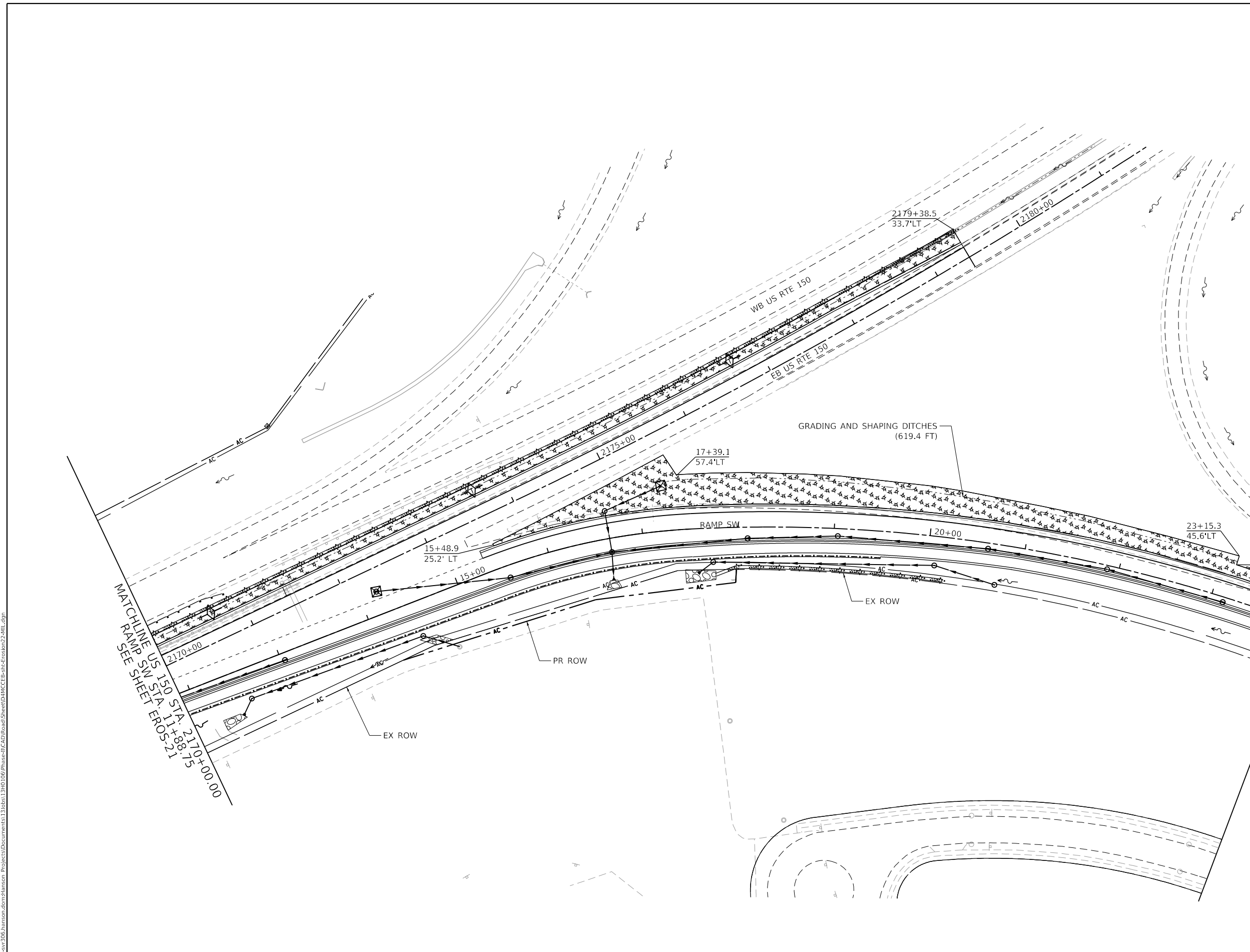
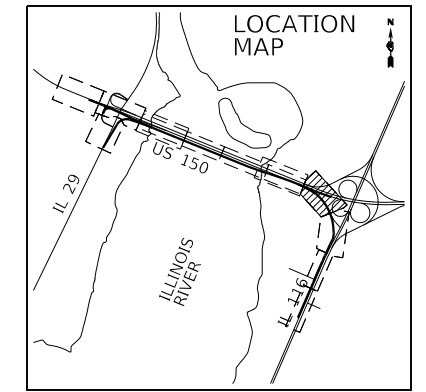
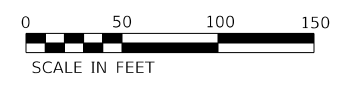
EC-11



LEGEND:

- TEMPORARY DITCH CHECK
- PERIMETER EROSION BARRIER
- INLET AND PIPE PROTECTION
- TEMPORARY FENCE
- EROSION CONTROL BLANKET
- TURF REINFORCEMENT MAT
- FLOWLINE FOR PROPOSED DITCH
- CONSTRUCTION LIMIT
- TREE PROTECTION (SEE DETAIL)
- MULCH, METHOD 2

NOTE: INLET FILTERS TO BE USED IN ALL INLETS



FINAL SUBMITTAL

MODEL: Default
FILE NAME: p:\projects\2016\hanson\dmshanson\Projects\1340106Phase4\Road\Street\DMHCEP-sh-ErosPlan2-M11.dgn



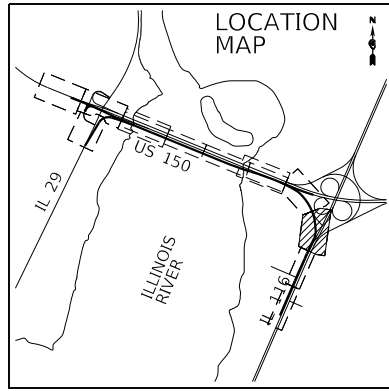
USER NAME = rwatson	DESIGNED - TN	REVISED -
DRAWN - JP	REVISOR -	
PLOT SCALE = 100.00' / in.	CHECKED - TN	REVISED -
PLOT DATE = 11/27/2018	DATE - 11/28/2018	REVISED -

STATE OF ILLINOIS
DEPARTMENT OF TRANSPORTATION

US 150 EASTBOUND McCLUGAGE BRIDGE PROJECT
EROSION CONTROL PLAN - STAGE 3
SCALE: 1"=50' SHEET 12 OF 17 SHEETS STA. 2170+00.00 TO STA. 2179+00.00

F.A.P. RTE.	SECTION	COUNTY	TOTAL SHEETS	SHEET NO.
317	[15B;((102-1),(14HB))BR]BR	TAZEWELL	1361	484
ILLINOIS FED. AID PROJECT			CONTRACT NO. 68B46	
NHPP-YRP3(905)				

EC-12



PERIMETER EROSION BARRIER
(301.3 FT)

MATCHLINE RAMP SW STA. 24+00.00
SEE SHEET EROS-22

26+09.81
33.04' LT

25+20.6
34.9' LT

24+21.85
35.79' LT

28+72.2
177.2' LT

DOUBLE 8'x10' BOX CULVERT
US INV = 468.81
DS INV = 468.26
55' LENGTH

LEGEND:

- TEMPORARY DITCH CHECK
- PERIMETER EROSION BARRIER
- INLET AND PIPE PROTECTION
- TEMPORARY FENCE
- EROSION CONTROL BLANKET
- TURF REINFORCEMENT MAT
- FLOWLINE FOR PROPOSED DITCH
- CONSTRUCTION LIMIT
- TREE PROTECTION (SEE DETAIL)
- MULCH, METHOD 2

NOTE: INLET FILTERS TO BE USED IN ALL INLETS

FINAL SUBMITTAL

MODEL: Default
FILE NAME: p:\projects\2016\hanson\dom\hanson\Projects\Documents\13\jobs\13\40106Phase3\CAD\Road\Sheet\EROS-22.dwg



USER NAME = rwatson	DESIGNED - TN	REVISED -
DRAWN - JP	REVISED -	
CHECKED - TN	REVISED -	
DATE - 11/28/2018	REVISED -	

STATE OF ILLINOIS
DEPARTMENT OF TRANSPORTATION

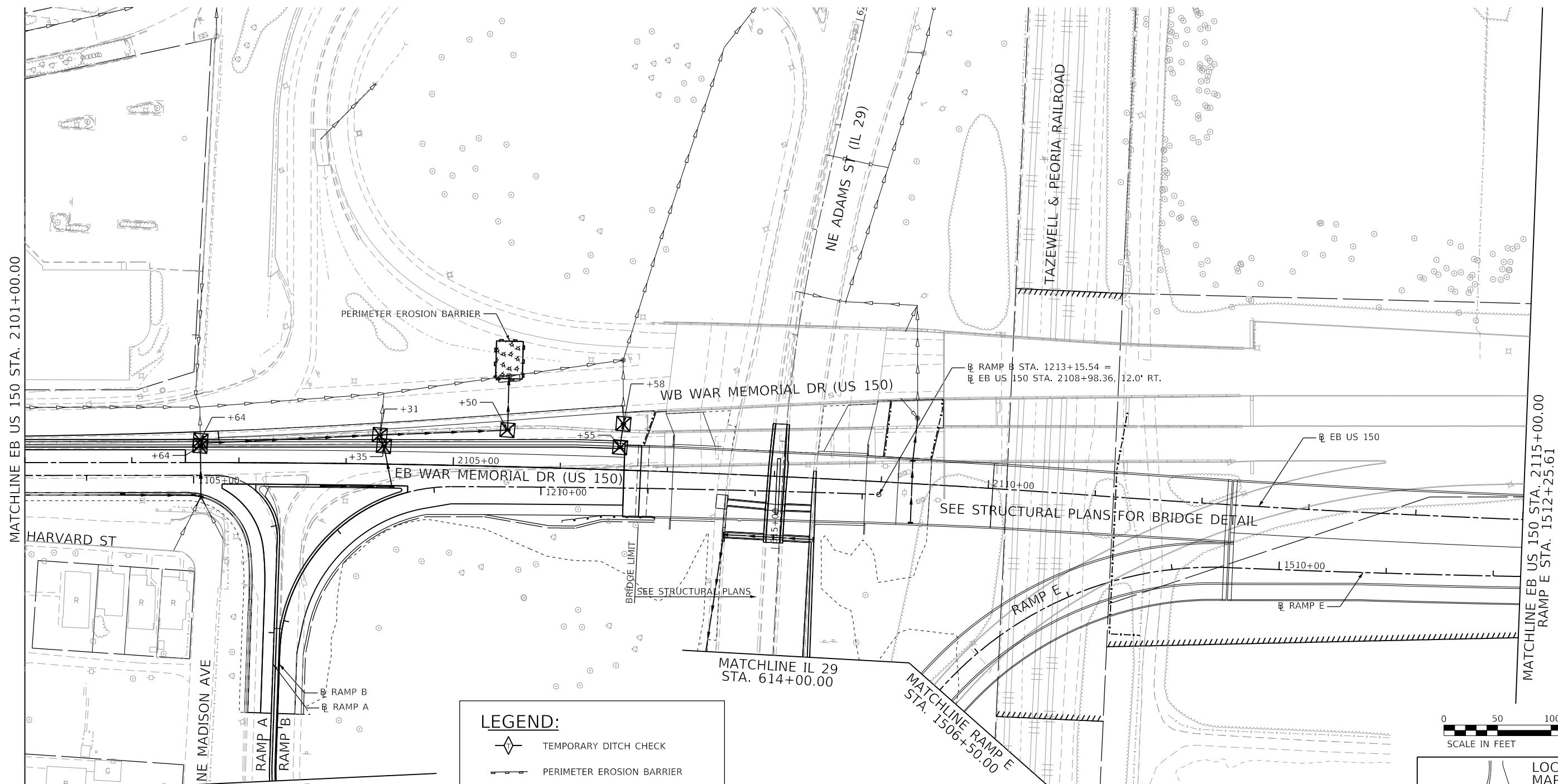
US 150 EASTBOUND McCLUGAGE BRIDGE PROJECT
EROSION CONTROL PLAN - STAGE 3

SCALE: 1"=50' SHEET 13 OF 17 SHEETS STA. 2170+00.00 TO STA. 2179+00.00

F.A.P. RTE.	SECTION	COUNTY	TOTAL SHEETS	SHEET NO.
317	[15B;((102-1),(14HB))BR]BR	TAZEWELL	1361	485
CONTRACT NO. 68B46				
ILLINOIS		FED. AID PROJECT	NHPP-YRP3(905)	

EC-13

MODEL: Default
 FILE: I:\MISC\317\31706\Phase3\CD\Road\Sheet\EROSION\EC-15-ERK.dgn

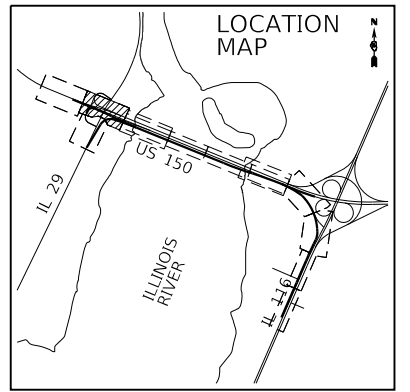
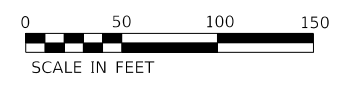


MATCHLINE
 RAMP A STA. 1108+38.71
 RAMP B STA. 1205+50.00

LEGEND:

- TEMPORARY DITCH CHECK
- PERIMETER EROSION BARRIER
- INLET AND PIPE PROTECTION
- TEMPORARY FENCE
- EROSION CONTROL BLANKET
- TURF REINFORCEMENT MAT
- FLOWLINE FOR PROPOSED DITCH
- CONSTRUCTION LIMIT
- TREE PROTECTION (SEE DETAIL)
- MULCH, METHOD 2

NOTE: INLET FILTERS TO BE USED IN ALL INLETS LOCATED IN PAVED AREAS
 NOTE: EROSION CONTROL ITEMS TO REMAIN IN PLACE UNTIL ALL STAGES OF WORK IN AFFECTED AREA ARE COMPLETED AND GROUND COVER IS ESTABLISHED



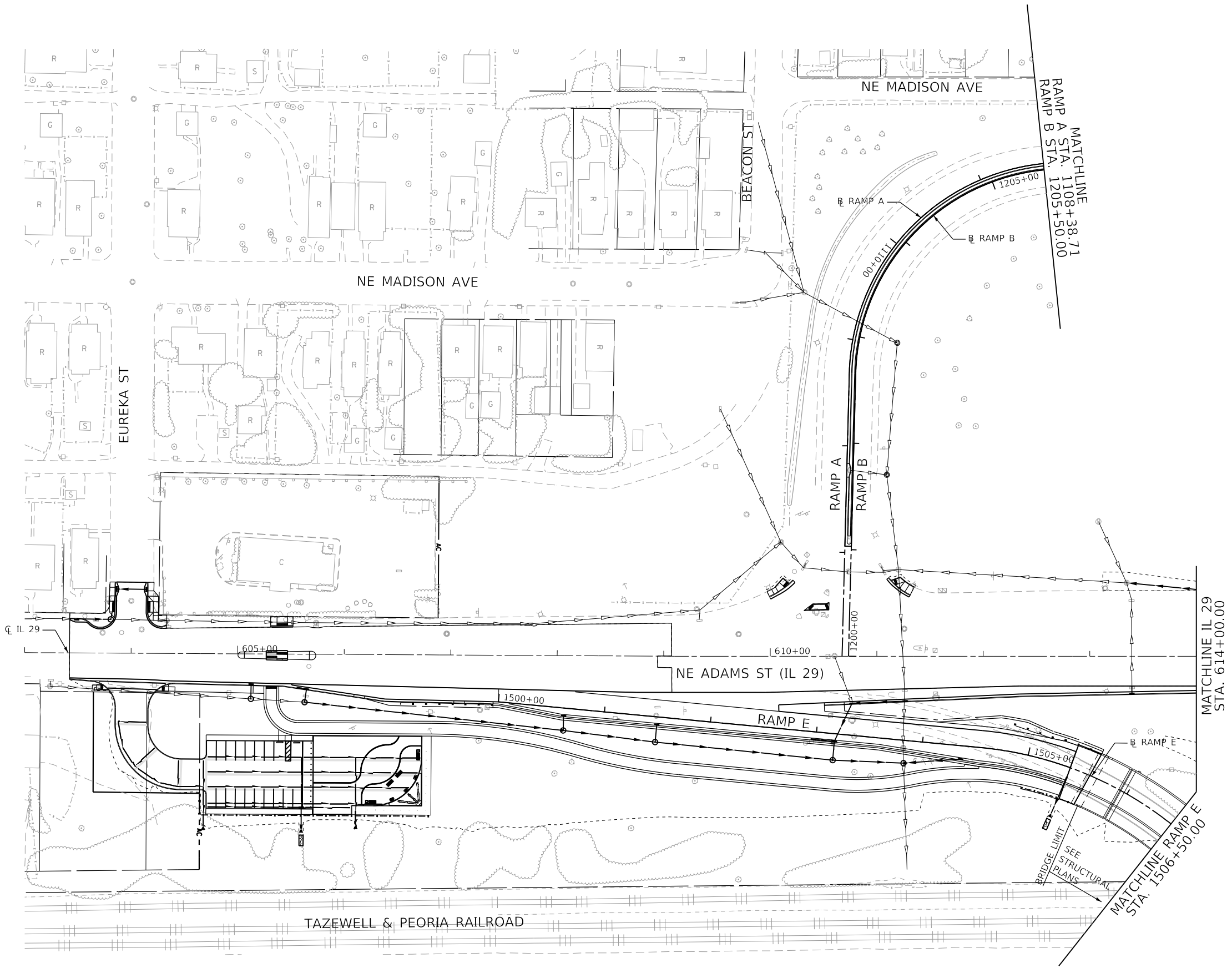

EFK • Moen, LLC
 Civil Engineering Design

USER NAME = MSjllers	DESIGNED - MYS	REVISED -
PLOT SCALE = 100.00' / in.	DRAWN - SJF	REVISED -
PLOT DATE = 11/19/2018	CHECKED - SLD	REVISED -
	DATE - 11/28/2018	REVISED -

STATE OF ILLINOIS
 DEPARTMENT OF TRANSPORTATION

US 150 EASTBOUND McCLUGAGE BRIDGE PROJECT
 EROSION CONTROL PLAN - STAGE 4
 SCALE: 1"=50' SHEET 15 OF 17 SHEETS STA. 2101+00 TO STA. 2115+00

F.A.P. RTE.	SECTION	COUNTY	TOTAL SHEETS	SHEET NO.
317	[15B;((102-1),(14HB))BR]BR	PEORIA	1361	487
CONTRACT NO. 68B46				
ILLINOIS FED. AID PROJECT NHPP-YRP3(905)				

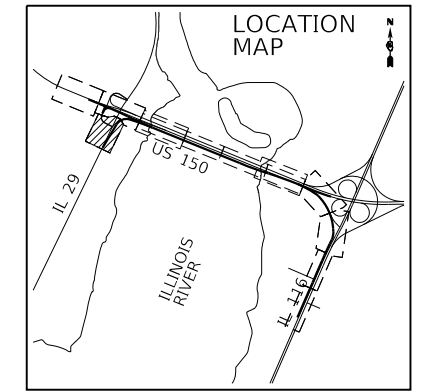
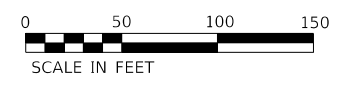


LEGEND:

- TEMPORARY DITCH CHECK
- PERIMETER EROSION BARRIER
- INLET AND PIPE PROTECTION
- TEMPORARY FENCE
- EROSION CONTROL BLANKET
- TURF REINFORCEMENT MAT
- FLOWLINE FOR PROPOSED DITCH
- CONSTRUCTION LIMIT
- TREE PROTECTION (SEE DETAIL)
- MULCH, METHOD 2

NOTE: INLET FILTERS TO BE USED IN ALL INLETS LOCATED IN PAVED AREAS

NOTE: EROSION CONTROL ITEMS TO REMAIN IN PLACE UNTIL ALL STAGES OF WORK IN AFFECTED AREA ARE COMPLETED AND GROUND COVER IS ESTABLISHED



FINAL SUBMITTAL

MODEL: Default
FILE: \\nailes\share\lvs\2016\hanson\dom\hanson\Project\Documents\13\0013\13\10\106\Phase3\CAD\Road\Sheet\DMCCER-PC-16-EFK.dgn

EFK • Moen, LLC
Civil Engineering Design

USER NAME = MSjllers	DESIGNED - MYS	REVISED -
PLOT SCALE = 100.00' / in.	DRAWN - SJF	REVISED -
PLOT DATE = 11/19/2018	CHECKED - SLD	REVISED -
	DATE - 11/28/2018	REVISED -

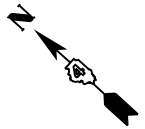
STATE OF ILLINOIS
DEPARTMENT OF TRANSPORTATION

US 150 EASTBOUND McCLUGAGE BRIDGE PROJECT
EROSION CONTROL PLAN - STAGE 4











SCALE: 1"=50' SHEET 16 OF 17 SHEETS STA. 603+00 TO STA. 614+00

F.A.P. RTE.	SECTION	COUNTY	TOTAL SHEETS	SHEET NO.
317	[15B;((102-1),(14HB))BR]BR	PEORIA	1361	488
ILLINOIS FED. AID PROJECT			CONTRACT NO. 68B46	
NHPY-RP3(905)				

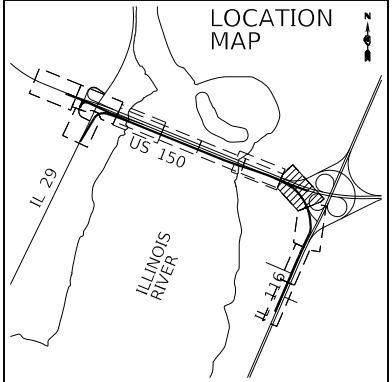
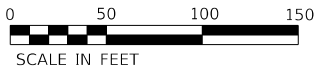
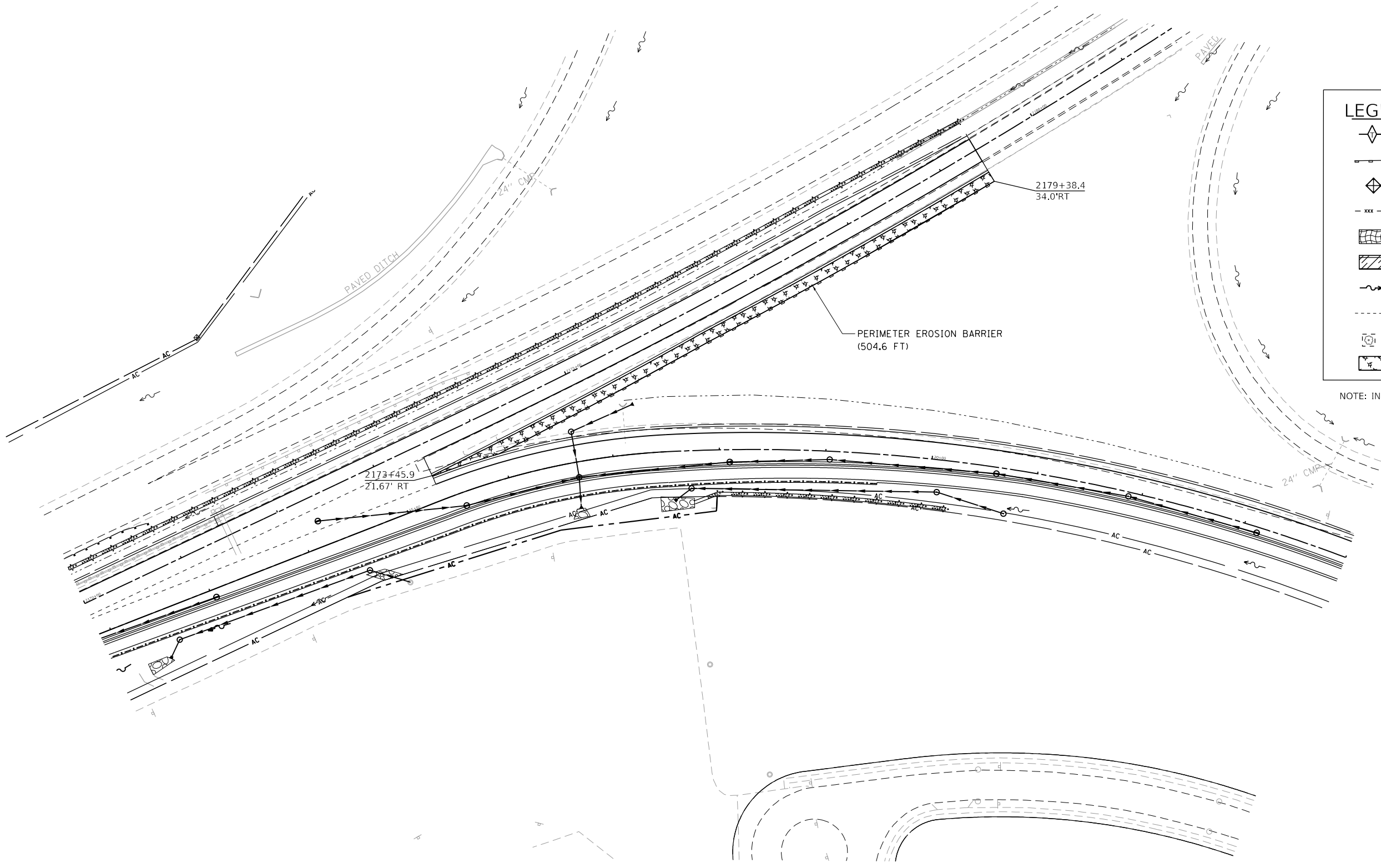
EC-16



LEGEND:

-  TEMPORARY DITCH CHECK
-  PERIMETER EROSION BARRIER
-  INLET AND PIPE PROTECTION
-  TEMPORARY FENCE
-  EROSION CONTROL BLANKET
-  TURF REINFORCEMENT MAT
-  FLOWLINE FOR PROPOSED DITCH
-  CONSTRUCTION LIMIT
-  TREE PROTECTION (SEE DETAIL)
-  MULCH, METHOD 2

NOTE: INLET FILTERS TO BE USED IN ALL INLETS



FINAL SUBMITTAL

MODEL: Default
FILE NAME: p:\projects\2016\hanson\dom\hanson_projects\Documents\13\jobs\1340\06Phase-III\CAD\Road\Street\DMCEEP-sh-Erosion31-MIL.dgn



USER NAME = rwatson	DESIGNED - TN	REVISED -
DRAWN - JP	REVISED -	
PLOT SCALE = 100.00' / in.	CHECKED - TN	REVISED -
PLOT DATE = 11/27/2018	DATE - 11/28/2018	REVISED -

**STATE OF ILLINOIS
DEPARTMENT OF TRANSPORTATION**

**US 150 EASTBOUND MCLUGAGE BRIDGE PROJECT
EROSION CONTROL PLAN - STAGE 4**

SCALE: 1"=50' SHEET 17 OF 17 SHEETS STA. 2170+00.00 TO STA. 2179+00.00

F.A.P. RTE.	SECTION	COUNTY	TOTAL SHEETS	SHEET NO.
317	[15B;((102-1),(14HB))BR]BR	TAZEWELL	1361	489
CONTRACT NO. 68B46				
ILLINOIS		FED. AID PROJECT	NHPP-YRP3(905)	

EC-17

FINAL SUBMITTAL

MODEL: Default
 FILE: I:\MISC\317\317.dwg
 PROJECT: I:\MISC\317\317.dwg
 USER: sfurrow

EFK • Moen, LLC
 Civil Engineering Design

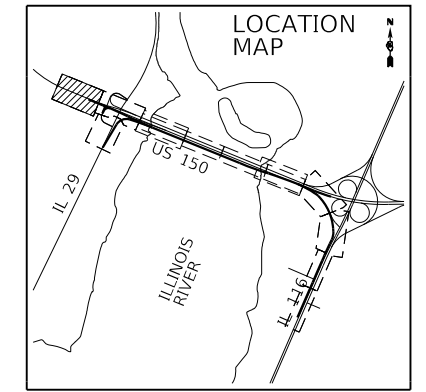
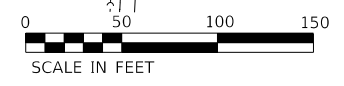
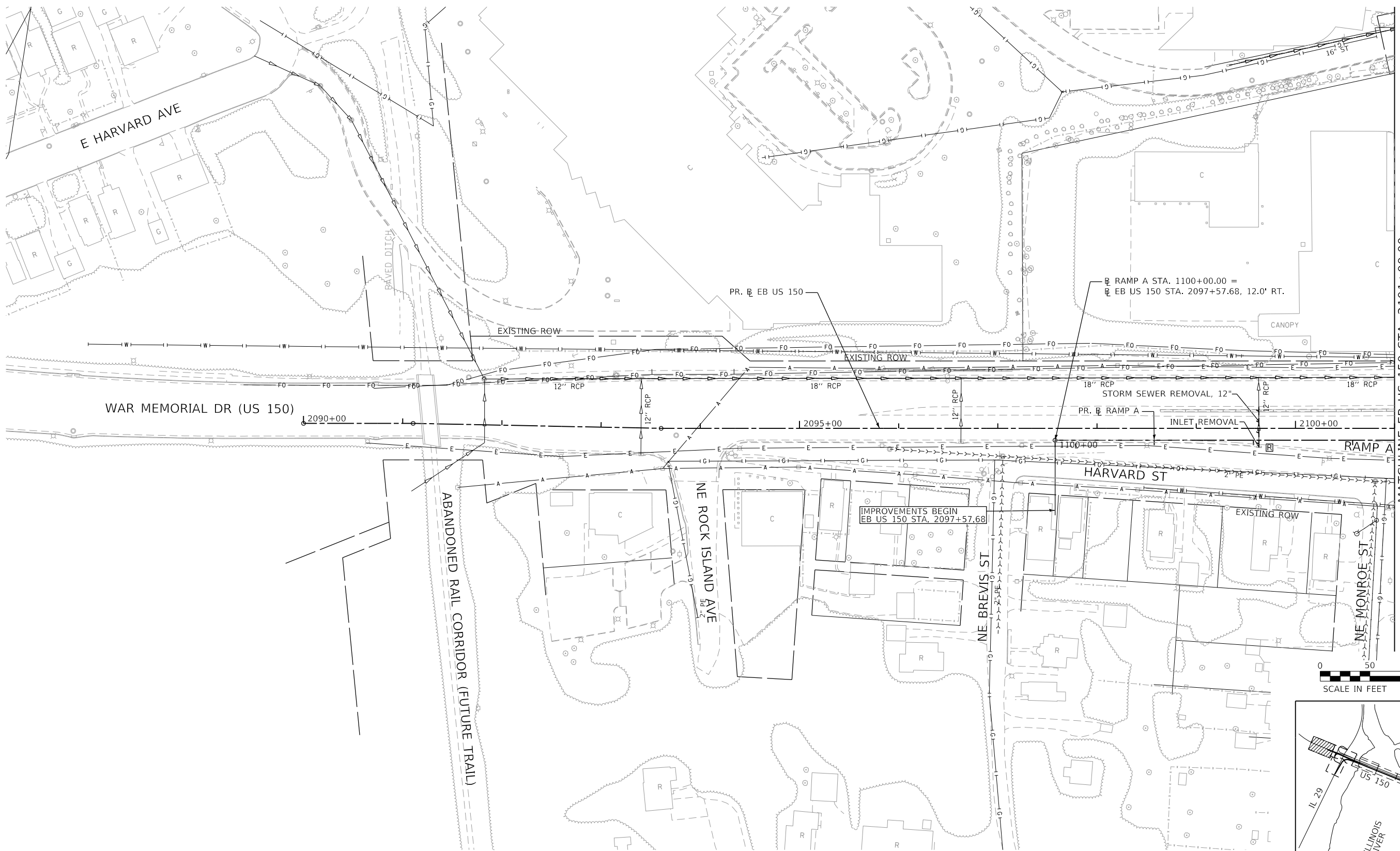
USER NAME = sfurrow	DESIGNED - MYS	REVISED -
DRAWN - MYS	REVISIONS -	
PLOT SCALE = 100.00' / in.	CHECKED - SLD	REVISED -
PLOT DATE = 11/14/2018	DATE - 11/28/2018	REVISED -

STATE OF ILLINOIS
 DEPARTMENT OF TRANSPORTATION

US 150 EASTBOUND MCLUGAGE BRIDGE PROJECT
 DRAINAGE - EXISTING DRAINAGE AND UTILITY PLANS

SCALE: 1"=50' SHEET 1 OF 8 SHEETS STA. 2090+00 TO STA. 2101+00

F.A.P. RTE. 317	SECTION [15B;((102-1),(14H))BR]BR	COUNTY PEORIA	TOTAL SHEETS 1361	SHEET NO. 490
ILLINOIS FED. AID PROJECT			CONTRACT NO. 68B46	
NHPP-YRP3(905)				

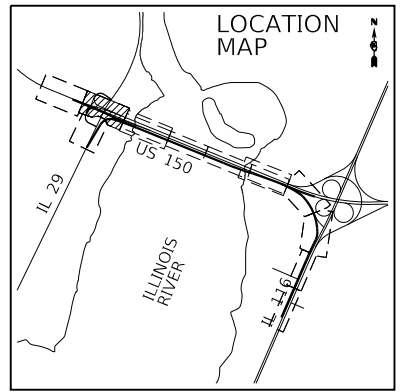
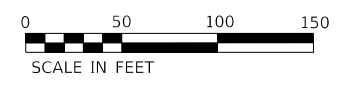
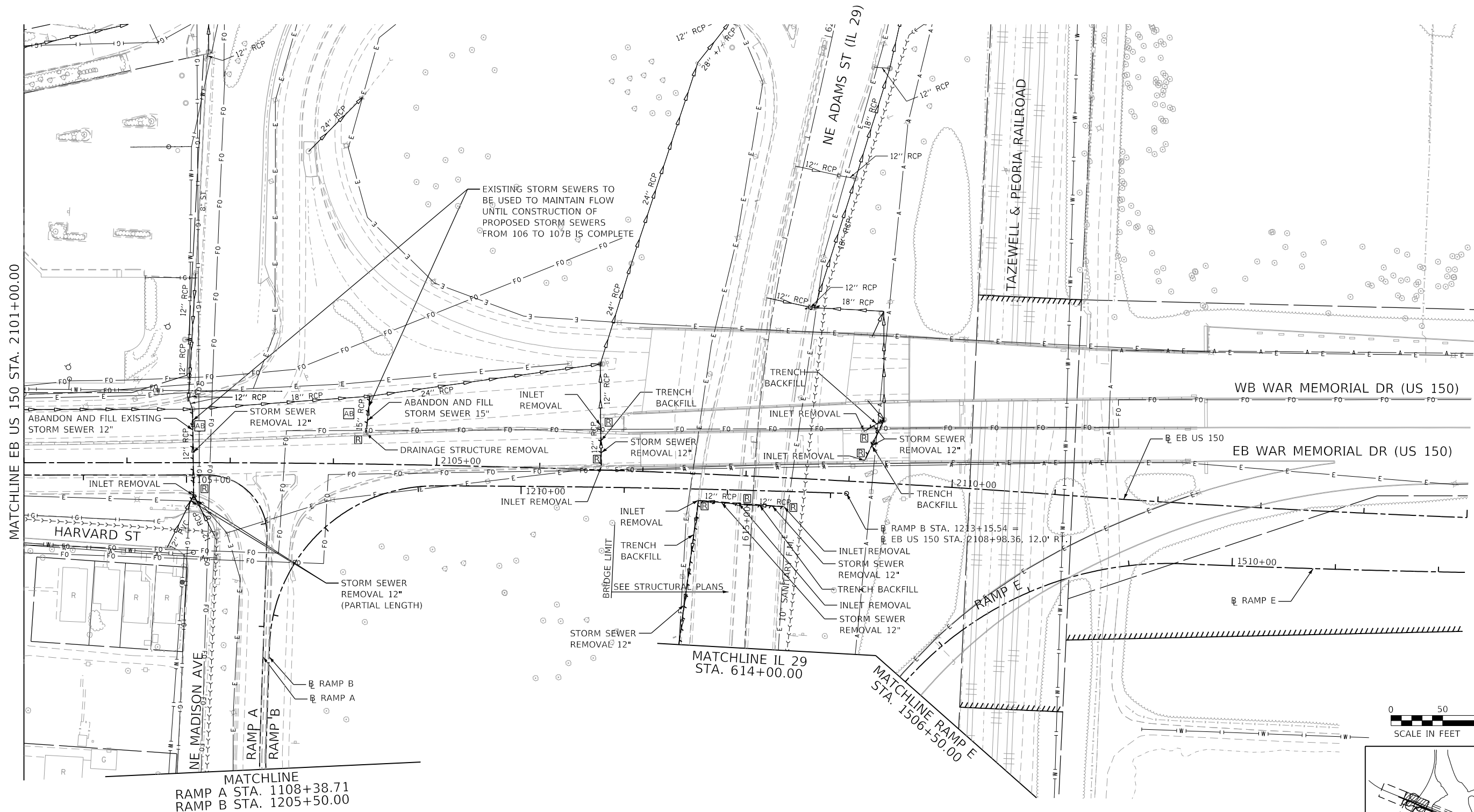


MATCHLINE EB US 150 STA. 2101+00.00



EXDRAIN-01

MODEL: Default
 FILE: I:\MISC\Drawings\2016\hanson\dom\hanson\Project\1\Documents\11300313\10106\Phase3\CD\Road\Sheet\DRN\DRN-02-EB.dwg



EFK Moen, LLC
 Civil Engineering Design

USER NAME = sfurrow	DESIGNED - MYS	REVISED -
PLOT SCALE = 100.00' / in.	DRAWN - MYS	REVISED -
PLOT DATE = 11/14/2018	CHECKED - SLD	REVISED -
	DATE - 11/28/2018	REVISED -

STATE OF ILLINOIS
 DEPARTMENT OF TRANSPORTATION

US 150 EASTBOUND MCLUGAGE BRIDGE PROJECT
 DRAINAGE - EXISTING DRAINAGE AND UTILITY PLANS

F.A.P. RTE.	SECTION	COUNTY	TOTAL SHEETS	SHEET NO.
317	[15B;((102-1),(14HB))BR]BR	PEORIA	1361	491
CONTRACT NO. 68B46				
ILLINOIS FED. AID PROJECT NHPP-YRP3(905)				

EXDRAIN-02

SCALE: 1"=50' SHEET 2 OF 8 SHEETS STA. 2101+00 TO STA. 2115+00

MODEL: Default
 FILE NAME: p:\projects\2016\hanson\dom\hanson_projects\Documents\13\jobs\1340106\Phase-III\CAD\Road\Street\DMCEP-sh-Corridor-04-MIL.dgn



USER NAME = rwatson	DESIGNED - MJR	REVISED -
	DRAWN - RAW	REVISED -
PLOT SCALE = 100.00' / in.	CHECKED - RDC	REVISED -
PLOT DATE = 11/27/2018	DATE - 11/28/2018	REVISED -

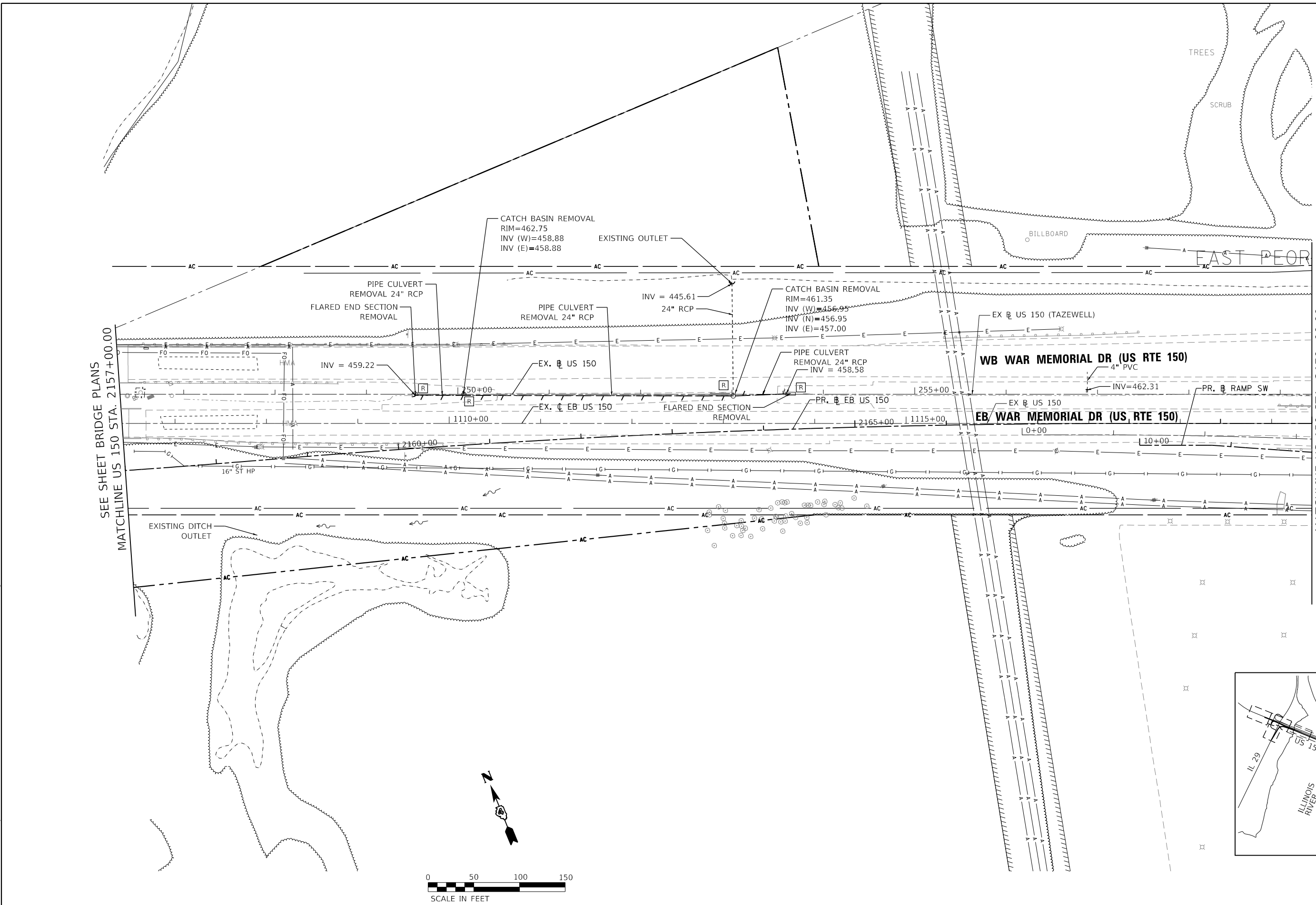
STATE OF ILLINOIS
 DEPARTMENT OF TRANSPORTATION

US 150 EASTBOUND McCLUGAGE BRIDGE PROJECT
 DRAINAGE - EXISTING DRAINAGE AND UTILITY PLANS

SCALE: 1"=50' SHEET 4 OF 8 SHEETS STA. 2157+00.00 TO STA. 2170+00.00

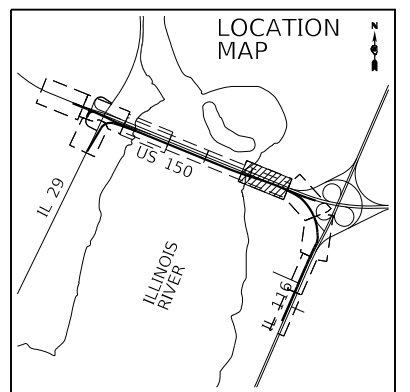
F.A.P. RTE.	SECTION	COUNTY	TOTAL SHEETS	SHEET NO.
317	[15B;((102-1),(14B))BR]BR	TAZEWELL	1361	493
ILLINOIS FED. AID PROJECT			CONTRACT NO. 68B46	
NHPP-YRP3(905)				

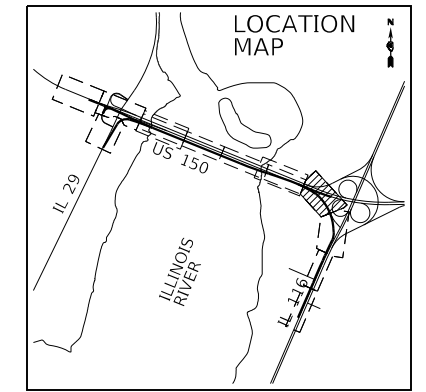
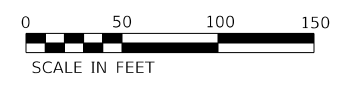
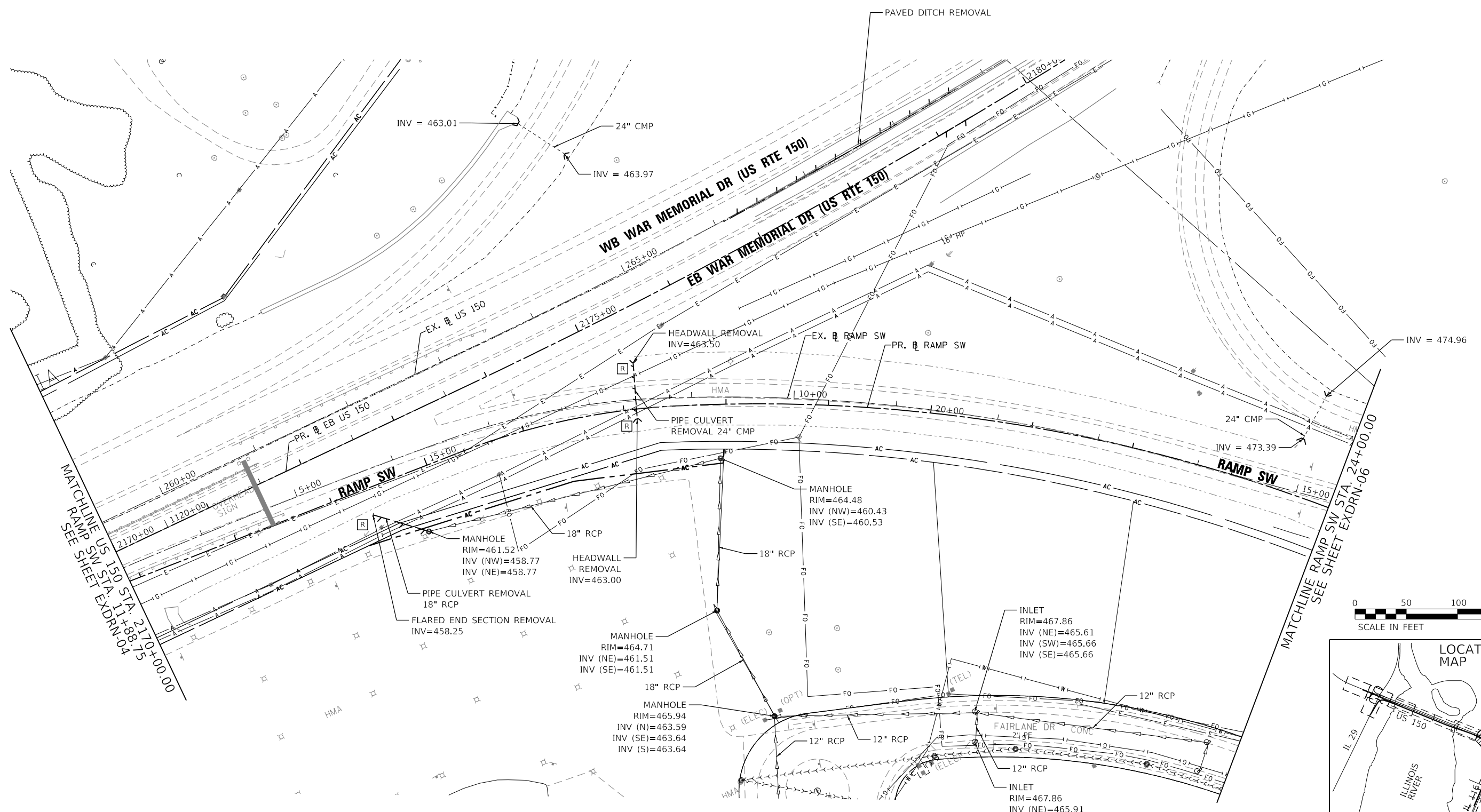

EXDRN-04



SEE SHEET BRIDGE PLANS
 MATCHLINE US 150 STA. 2157+00.00

MATCHLINE US 150 STA. 2170+00.00
 SEE SHEET EXDRN-05





FINAL SUBMITTAL

MODEL: D:\default... FILE: I:\M&E... PROJECT: \Documents\13\jobs\13\40106Phase\Road\Street\DRN\DRN-05-MIL.dgn



USER NAME = rwatson	DESIGNED - MJR	REVISED -
PLOT SCALE = 100.00' / in.	DRAWN - RAW	REVISED -
PLOT DATE = 11/27/2018	CHECKED - RDC	REVISED -
	DATE - 11/28/2018	REVISED -

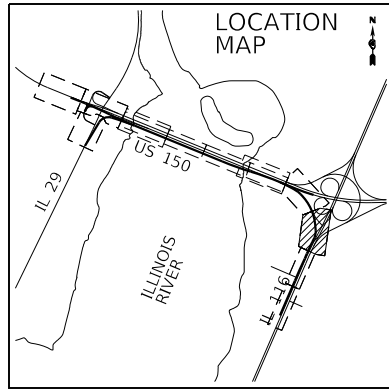
STATE OF ILLINOIS
DEPARTMENT OF TRANSPORTATION

US 150 EASTBOUND MCLUGAGE BRIDGE PROJECT
DRAINAGE - EXISTING DRAINAGE AND UTILITY PLANS

SCALE: 1"=50' SHEET 5 OF 8 SHEETS STA. 2170+00.00 TO STA. 2179+00.00

F.A.P. RTE.	SECTION	COUNTY	TOTAL SHEETS	SHEET NO.
317	[15B;[(102-1),(14HB)]BR]BR	TAZEWELL	1361	494
CONTRACT NO. 68B46			ILLINOIS FED. AID PROJECT NHPP-YRP3(905)	

EXDRN-05

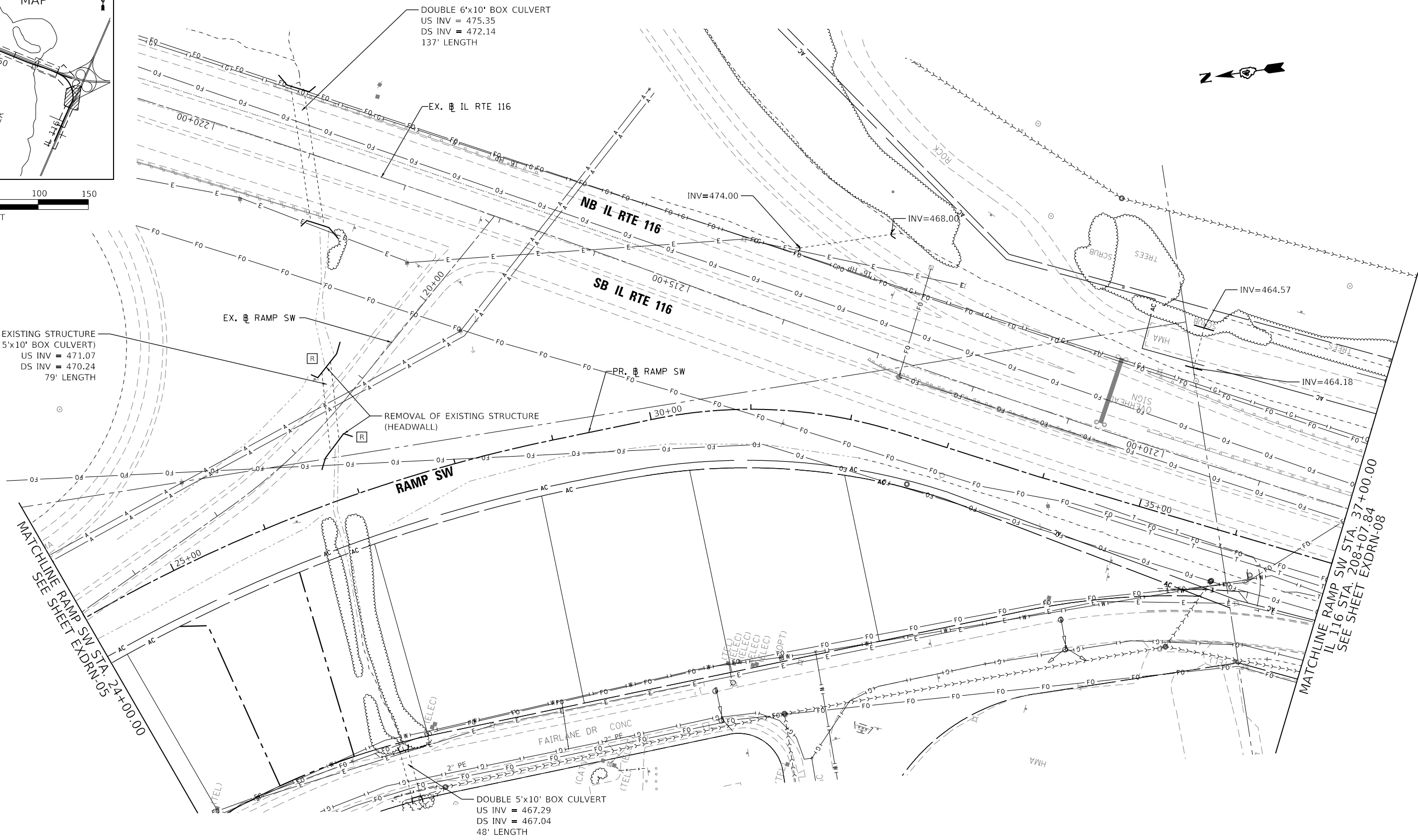


0 50 100 150
SCALE IN FEET

REMOVAL OF EXISTING STRUCTURE
(DOUBLE 5'x10' BOX CULVERT)
US INV = 471.07
DS INV = 470.24
79' LENGTH

DOUBLE 6'x10' BOX CULVERT
US INV = 475.35
DS INV = 472.14
137' LENGTH

DOUBLE 5'x10' BOX CULVERT
US INV = 467.29
DS INV = 467.04
48' LENGTH



MATCHLINE RAMP SW STA. 24+00.00
SEE SHEET EXDRN-05

MATCHLINE RAMP SW STA. 37+00.00
IL 116 STA. 208+07.84
SEE SHEET EXDRN-08

FINAL SUBMITTAL

MODEL: Default
FILE: I:\A\ME: p:\sub\svr\2016\hanson\dom\hanson_projects\Documents\13\jobs\13\h0106\Phase\CAD\Road\Sheet\DRN\CEP-sh-Corridor-06-MIL.dgn



USER NAME = rwatson	DESIGNED - MJR	REVISED -
	DRAWN - RAW	REVISED -
PLOT SCALE = 100.00' / in.	CHECKED - RDC	REVISED -
PLOT DATE = 11/27/2018	DATE - 11/28/2018	REVISED -

STATE OF ILLINOIS
DEPARTMENT OF TRANSPORTATION

US 150 EASTBOUND MCLUGAGE BRIDGE PROJECT
DRAINAGE - EXISTING DRAINAGE AND UTILITY PLANS

SCALE: 1"=50' SHEET 6 OF 8 SHEETS STA. 24+00.00 TO STA. 37+00.00

F.A.P. RTE.	SECTION	COUNTY	TOTAL SHEETS	SHEET NO.
317	[15B:((102-1),(14HB))BR]BR	TAZEWELL	1361	495
			CONTRACT NO. 68B46	
ILLINOIS			FED. AID PROJECT NHPP-YRP3(905)	

EXDRN-06



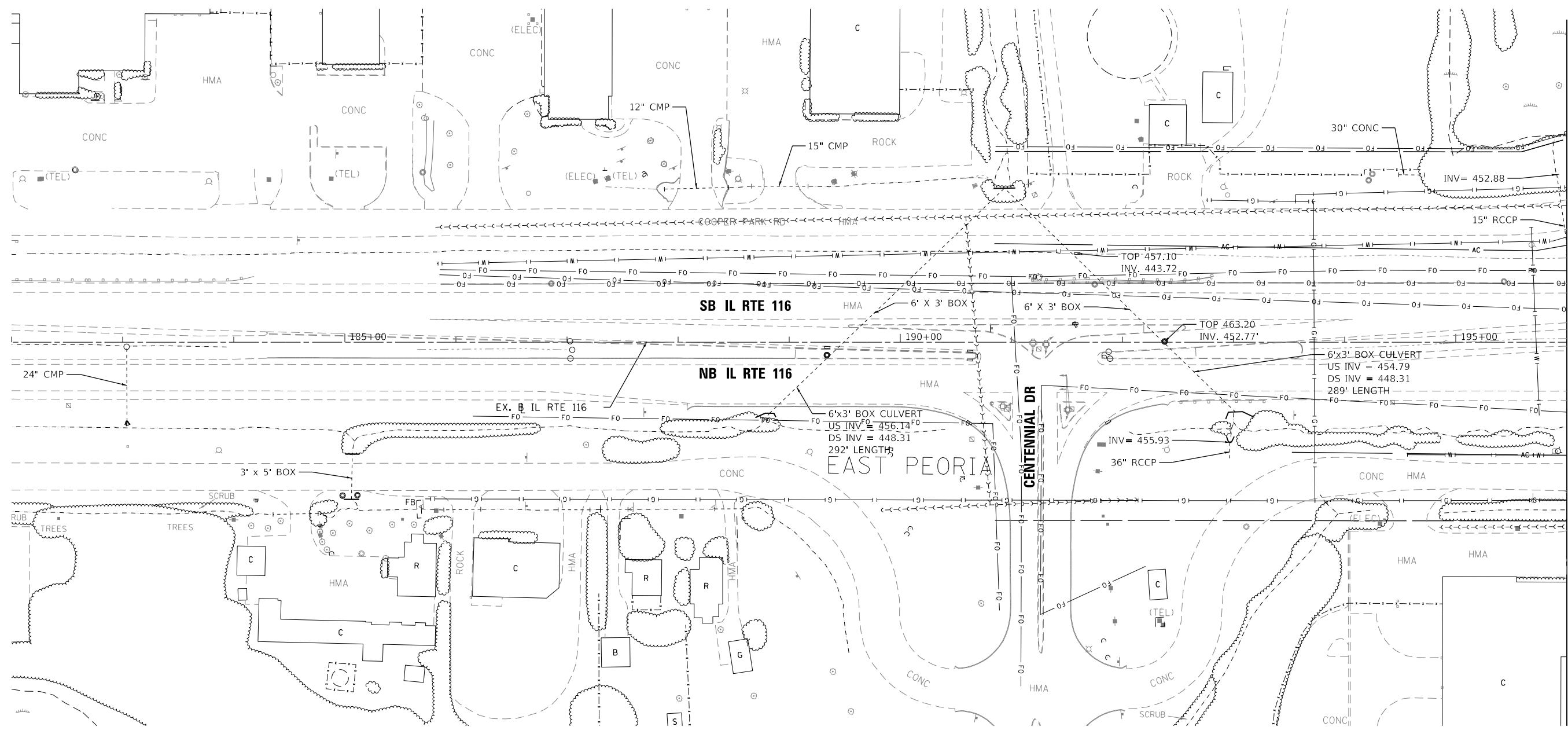
USER NAME = rwatson	DESIGNED - MJR	REVISED -
	DRAWN - RAW	REVISED -
PLOT SCALE = 100.00' / in.	CHECKED - RDC	REVISED -
PLOT DATE = 11/27/2018	DATE - 11/28/2018	REVISED -

STATE OF ILLINOIS
 DEPARTMENT OF TRANSPORTATION


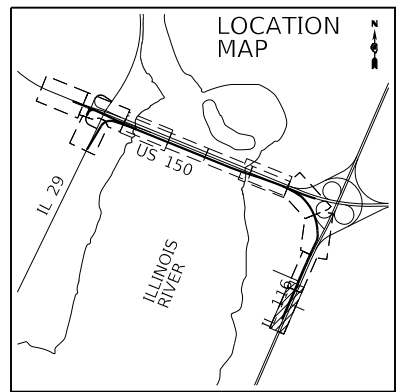
US 150 EASTBOUND McCLUGAGE BRIDGE PROJECT
 DRAINAGE - EXISTING DRAINAGE AND UTILITY PLANS

SCALE: 1"=50' SHEET 7 OF 8 SHEETS STA. 185+00.00 TO STA. 196+00.00

F.A.P. RTE.	SECTION	COUNTY	TOTAL SHEETS	SHEET NO.
317	[15B:((102-1),(14H))BR]BR	TAZEWELL	1361	496
			CONTRACT NO. 68B46	
ILLINOIS FED. AID PROJECT			NHPP-YRP3(905)	



MATCHLINE IL 116 STA. 196+00.00
 SEE SHEET EXDRN-08





USER NAME = rwatson	DESIGNED - MJR	REVISED -
PLOT SCALE = 100.00' / in.	DRAWN - RAW	REVISED -
PLOT DATE = 11/27/2018	CHECKED - RDC	REVISED -
	DATE - 11/28/2018	REVISED -

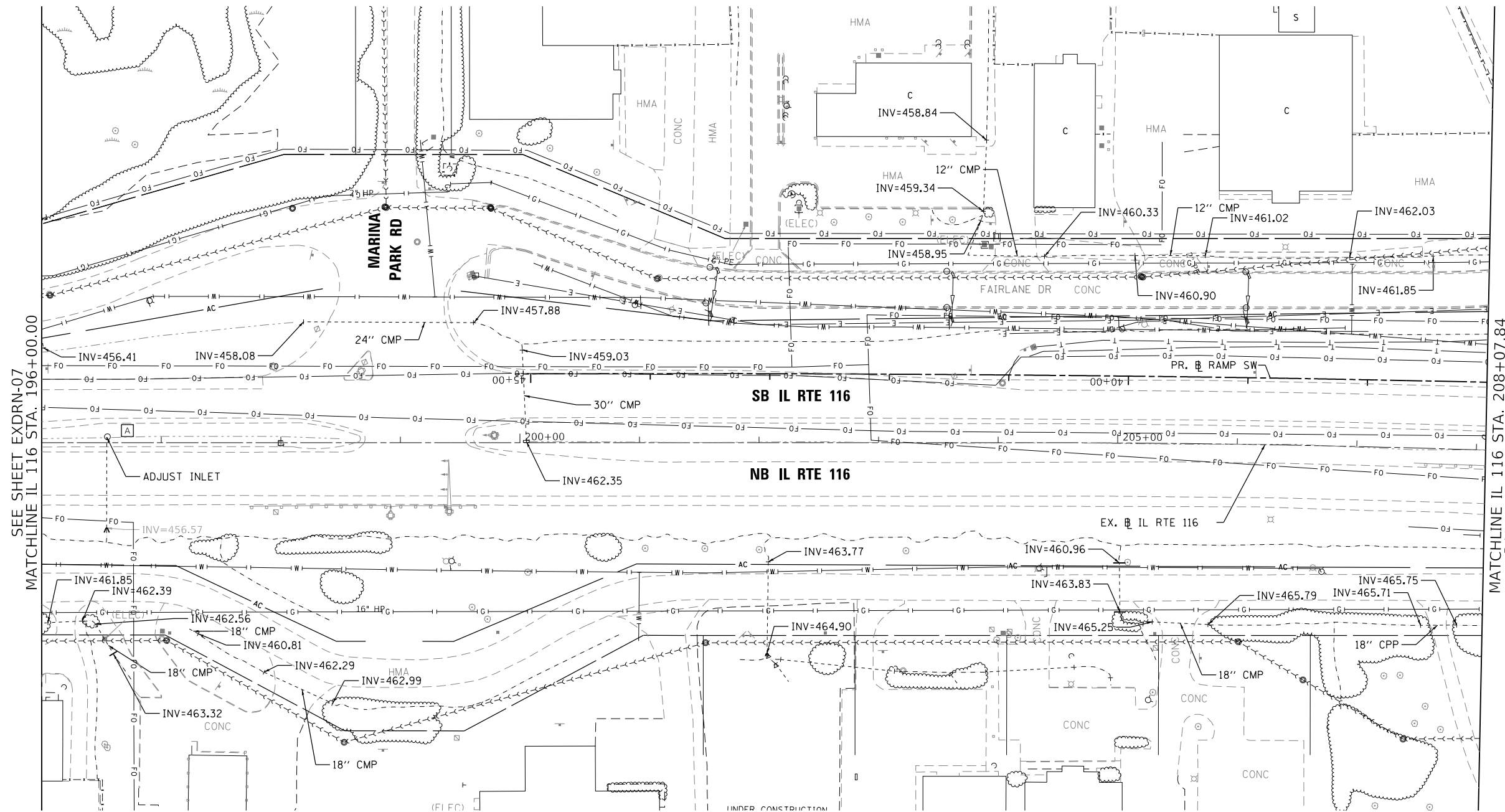
STATE OF ILLINOIS
 DEPARTMENT OF TRANSPORTATION

US 150 EASTBOUND McCLUGAGE BRIDGE PROJECT
 DRAINAGE - EXISTING DRAINAGE AND UTILITY PLANS

SCALE: 1"=50' SHEET 8 OF 8 SHEETS STA. 196+00.00 TO STA. 208+07.84

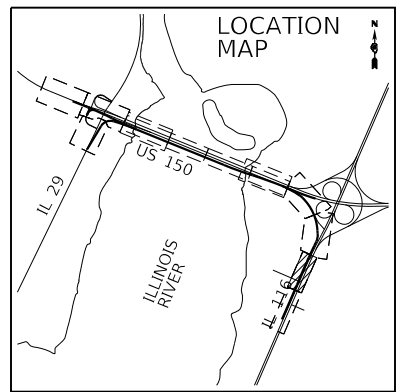
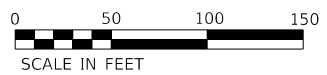

F.A.P. RTE.	SECTION	COUNTY	TOTAL SHEETS	SHEET NO.
317	[15B;((102-1),(14HB))BR]BR	TAZEWELL	1361	497
			CONTRACT NO. 68B46	
ILLINOIS FED. AID PROJECT			NHPP-YRP3(905)	

EXDRN-08



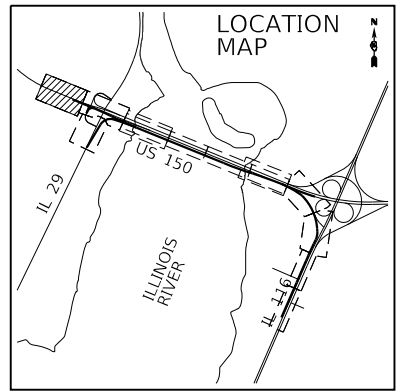
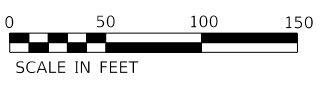
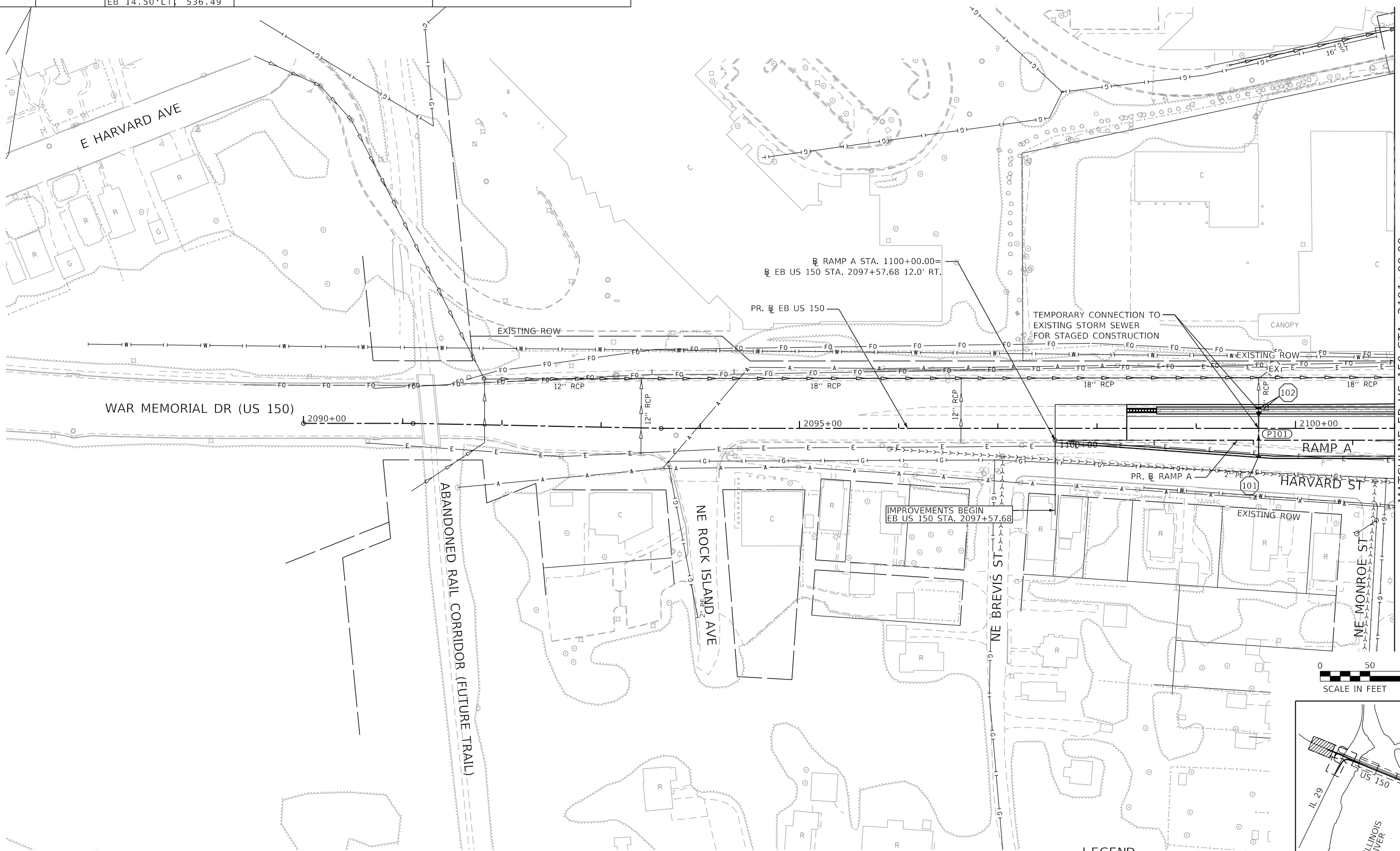
SEE SHEET EXDRN-07
 MATCHLINE IL 116 STA. 196+00.00

MATCHLINE IL 116 STA. 208+07.84
 RAMP SW STA. 37+00.00
 SEE SHEET EXDRN-06



STRUCTURE NUMBER	STATION	OFFSET	RIM ELEV.	INVERT ELEV.	STRUCTURE TYPE
101	2099+63.00	28.93' RT.	535.78	532.68 NE	INLET, TYPE G-1, SPECIAL
102	2099+63	WB 21.50'LT EB 14.50'LT	536.41 536.49	531.80 SW; 531.80 NE	DR STR T5 W/2 T22F&G

PIPE NUMBER	DESCRIPTION	LENGTH	TRENCH BACKFILL
P101	STORM SEWER, CLASS A, TYPE 2 - 12"	42 FT	5.6 CUYD



LEGEND

(PXXX)	DRAINAGE PIPE
(XXX)	DRAINAGE STRUCTURE

FINAL SUBMITTAL

MODEL: Default
FILE: \\s:\s\2016\hanson\dom\hanson\Projects\Documents\13\0013\13\016\Phase-3\CAD\Road\Sheet\DRAIN\DRAIN-01-PRDRAIN-01.dwg

EFK • Moen, LLC
Civil Engineering Design

USER NAME = sfurrow	DESIGNED - MYS	REVISED -
PLOT SCALE = 100.00' / in.	DRAWN - MYS	REVISED -
PLOT DATE = 11/14/2018	CHECKED - SLD	REVISED -
	DATE - 11/28/2018	REVISED -

STATE OF ILLINOIS
DEPARTMENT OF TRANSPORTATION

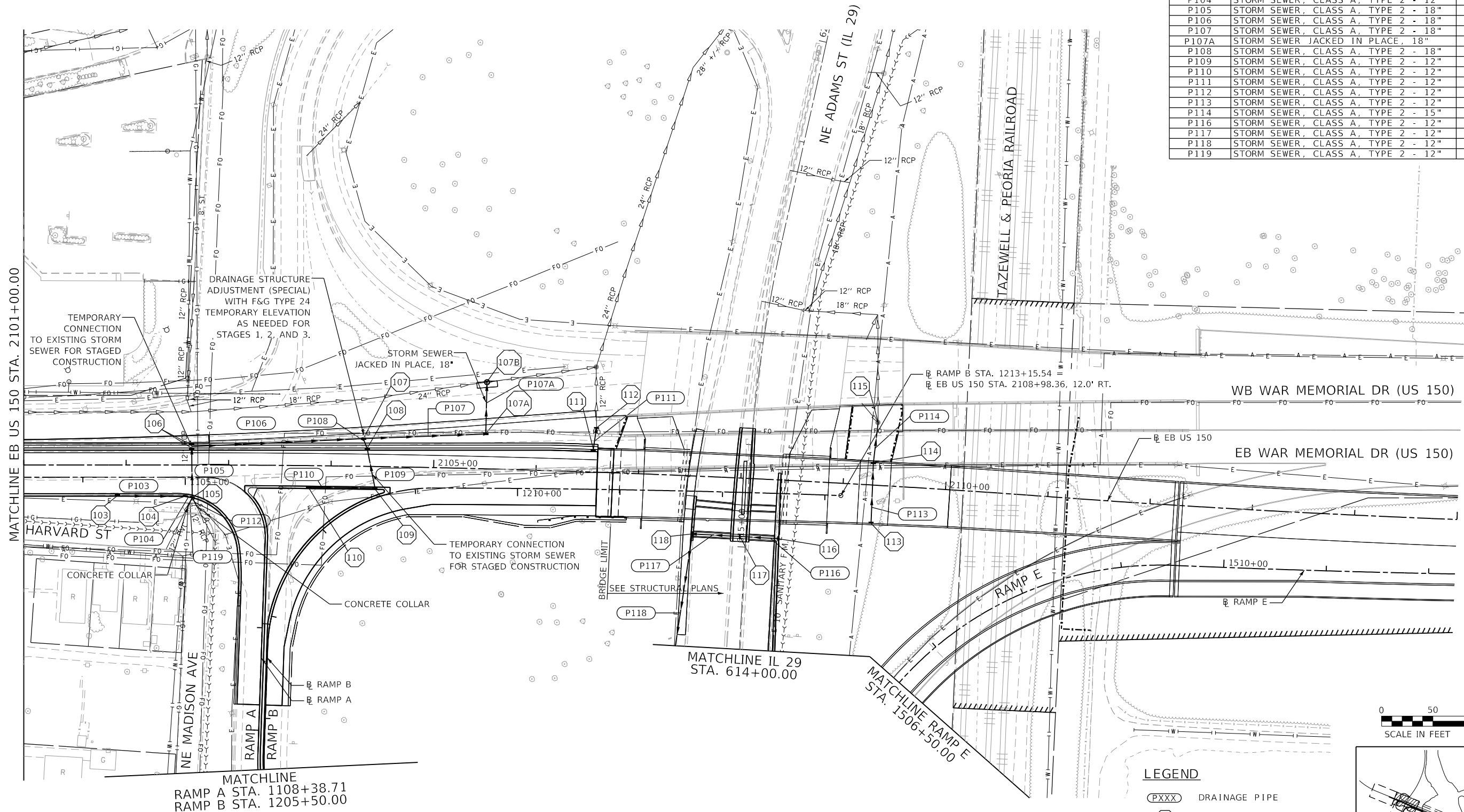
US 150 EASTBOUND McCLUGAGE BRIDGE PROJECT
DRAINAGE - PROPOSED PLANS

SCALE: 1"=50' SHEET 1 OF 8 SHEETS STA. 2090+00 TO STA. 2101+00

F.A.P. RTE.	SECTION	COUNTY	TOTAL SHEETS	SHEET NO.
317	[15B;((102-1),(14HB))BR]BR	PEORIA	1361	498
ILLINOIS FED. AID PROJECT			CONTRACT NO. 68B46	
			NHPP-YRP3(905)	

PRDRAIN-01

PIPE NUMBER	DESCRIPTION	LENGTH	TRENCH BACKFILL
P103	STORM SEWER, CLASS A, TYPE 2 - 12"	63 FT	13.6 CUYD
P104	STORM SEWER, CLASS A, TYPE 2 - 12"	4 FT	1.0 CUYD
P105	STORM SEWER, CLASS A, TYPE 2 - 18"	45 FT	17.3 CUYD
P106	STORM SEWER, CLASS A, TYPE 2 - 18"	164 FT	44.2 CUYD
P107	STORM SEWER, CLASS A, TYPE 2 - 18"	117 FT	24.0 CUYD
P107A	STORM SEWER JACKED IN PLACE, 18"	47 FT	---
P108	STORM SEWER, CLASS A, TYPE 2 - 18"	8 FT	1.2 CUYD
P109	STORM SEWER, CLASS A, TYPE 2 - 12"	36 FT	5.5 CUYD
P110	STORM SEWER, CLASS A, TYPE 2 - 12"	62 FT	13.4 CUYD
P111	STORM SEWER, CLASS A, TYPE 2 - 12"	19 FT	3.5 CUYD
P112	STORM SEWER, CLASS A, TYPE 2 - 12"	10 FT	0.6 CUYD
P113	STORM SEWER, CLASS A, TYPE 2 - 12"	55 FT	13.6 CUYD
P114	STORM SEWER, CLASS A, TYPE 2 - 15"	39 FT	6.1 CUYD
P116	STORM SEWER, CLASS A, TYPE 2 - 12"	35 FT	9.8 CUYD
P117	STORM SEWER, CLASS A, TYPE 2 - 12"	44 FT	16.9 CUYD
P118	STORM SEWER, CLASS A, TYPE 2 - 12"	175 FT	117.3 CUYD
P119	STORM SEWER, CLASS A, TYPE 2 - 12"	10 FT	0.6 CUYD

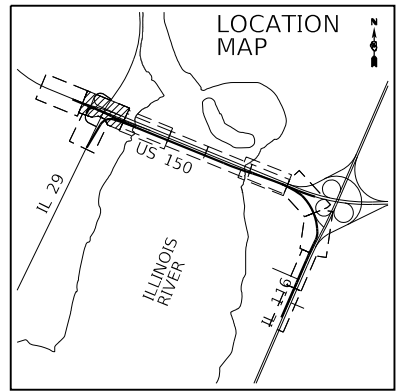
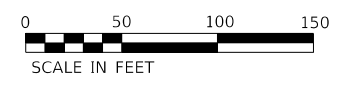


MATCHLINE EB US 150 STA. 2101+00.00

MATCHLINE IL 29 STA. 614+00.00

MATCHLINE RAMP E STA. 1506+50.00

MATCHLINE RAMP A STA. 1108+38.71
RAMP B STA. 1205+50.00



LEGEND

- PXXX DRAINAGE PIPE
- XXX DRAINAGE STRUCTURE

STRUCTURE NUMBER	STATION	OFFSET	RIM ELEV.	INVERT ELEV.	STRUCTURE TYPE
103	2101+91.33	28.00' RT.	525.18	520.35SE	INLET, TYPE G-1, SPECIAL
104	2102+57.87	28.39' RT.	522.53	517.70NW; 517.70SE	INLET, TYPE G-1, DBL SPECIAL
105	2102+64.92	28.62' RT.	522.23	517.50SW; 517.50SE; 517.40NW; 516.90NE	INLET, TYPE G-1, DBL SPECIAL
106	2102+64.00	WB 21.50' LT. EB 14.50' LT.	522.52 522.53	516.35SW; 516.35SE	DR STR T5 W/2 T22 F&G
107	2104+31.00	27.00' LT.	517.16	512.81NW; 512.81S; 512.81SE	FL INLET BX MED 542546
107A	2105+50.00	34.00' LT.	513.88	508.88NW; 508.88NE	FL INLET BX MED 542546
107B	2105+50.00	84.55' LT.	513.99	507.00SW; 503.83NW; 503.83SE	MANHOLE TA 4' DIA T1CL, SET OVER
108	2104+35.00	15.87' LT.	517.17	513.00SW; 513.00N	INLET, TYPE B, T20, F&G
109	2104+43.20	20.00' RT.	517.33	513.20NE; 513.20NW	INLET, TYPE G-1,

STRUCTURE NUMBER	STATION	OFFSET	RIM ELEV.	INVERT ELEV.	STRUCTURE TYPE
110	2103+78.00	20.00' RT.	518.75	513.53SE	INLET, TYPE G-1
111	2106+55.00	20.00' LT.	512.43	507.75NE	INLET, TYPE B T20 F&G
112	2106+57.55	43.10' LT.	511.33	507.08SW	FL INLET BX MED 542546
113	2109+29.33	35.45' RT.	507.43	502.60NE	INLET TYPE A, T20, F&G
114	2109+28.24	22.09' LT.	507.26	502.00SW; 501.75NE	INLET TYPE B, T20, F&G
115	2109+30.56	61.37' LT.	503.75	500.75SW; EX500.98NW; EX498.63N	MAN ADJ NEW T1F OL PRO SS CONN TO EX. MANHOLE
116	615+10.00	29.95' RT.	487.82	482.95NW	INLET, TYPE G-1, SPECIAL
117	615+10.00	5.79' LT.	488.42	482.57SE; 482.57NW	INLET TYPE B, T1F OL
118	615+10.00	51.22' LT.	488.99	482.11SE; 482.11SW	INLET, TYPE G-1

FINAL SUBMITTAL

EFK • Moen, LLC
Civil Engineering Design

USER NAME = MSjillers	DESIGNED - MYS	REVISED -
PLOT SCALE = 100.00' / in.	DRAWN - MYS	REVISED -
PLOT DATE = 11/14/2018	CHECKED - SLD	REVISED -
	DATE - 11/28/2018	REVISED -

STATE OF ILLINOIS
DEPARTMENT OF TRANSPORTATION

US 150 EASTBOUND McCLUGAGE BRIDGE PROJECT
DRAINAGE - PROPOSED PLANS

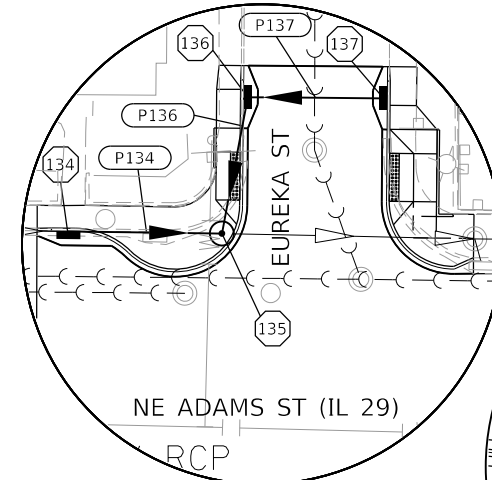
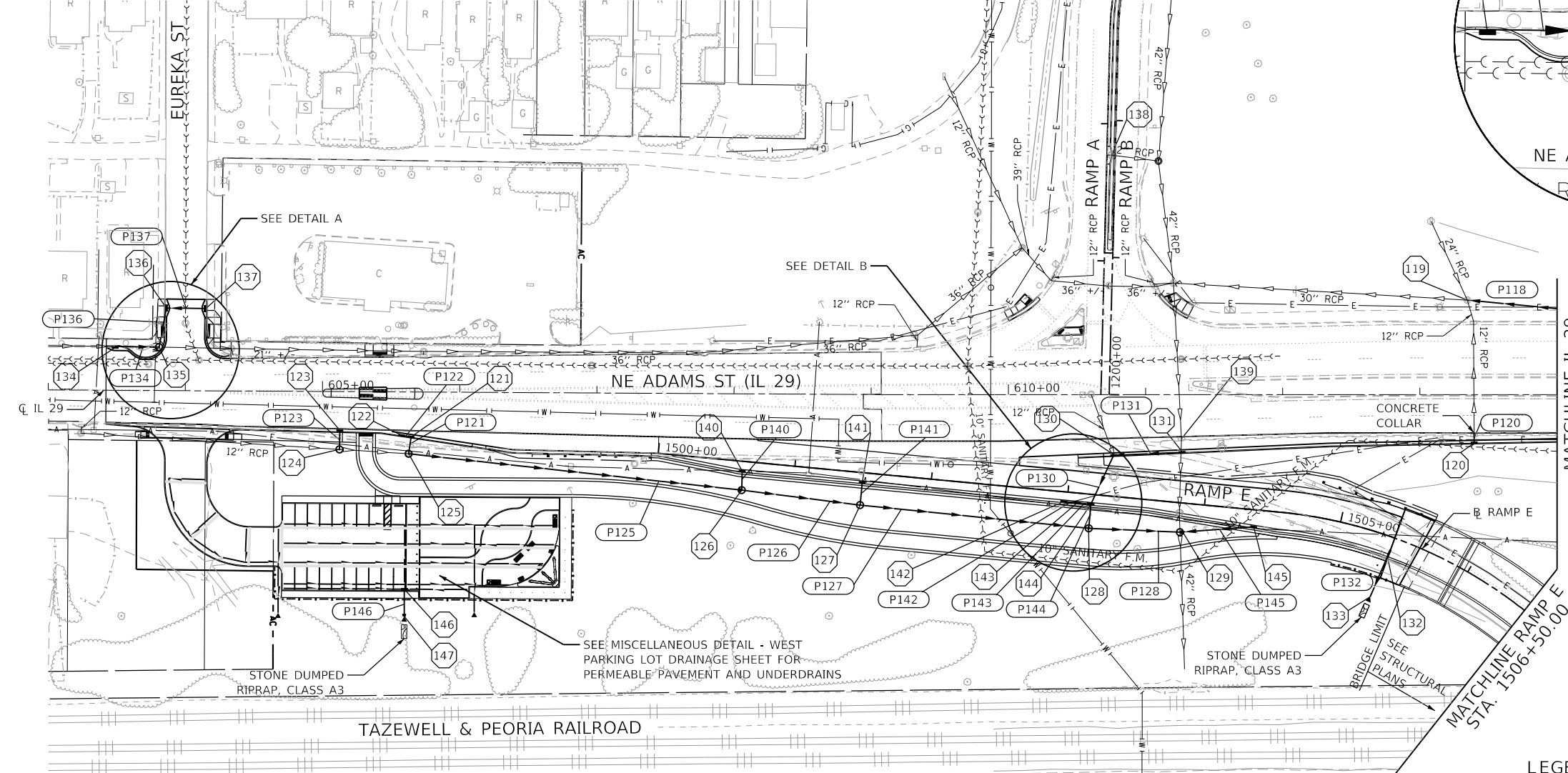
F.A.P. RTE. 317	SECTION [15B;((102-1),(14HB))BR]BR	COUNTY PEORIA	TOTAL SHEETS 1361	SHEET NO. 499
ILLINOIS FED. AID PROJECT			CONTRACT NO. 68B46	
PRDRAIN-02			NHPP-RP3(905)	

MODEL: Default
FILE: I:\Projects\2016\hanson\dom\hanson_P\Project\Documents\13\001310\06\Phase-3\CD\Road\Sheet\DRN\DRN02-EFK.dwg

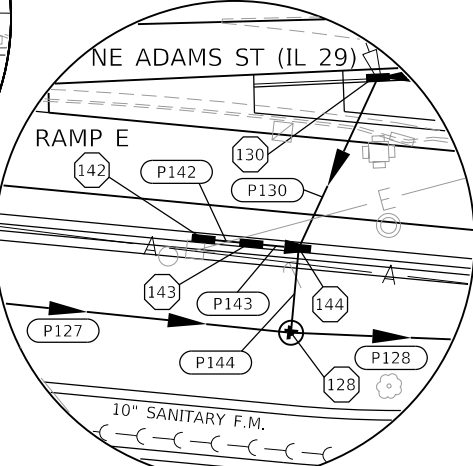
STRUCTURE NUMBER	STATION	OFFSET	RIM ELEV.	INVERT ELEV.	STRUCTURE TYPE
119	613+34.59	68.93' LT.	490.07	480.35N; EX479.33S+/-	PRO SS CONN TO EX. MAN
120	613+39.50	33.36' RT.	490.13	486.03W	INLET, TYPE G-1, SPECIAL
121	605+65.09	31.01' RT.	495.87	490.92SW; 490.92SE	INLET, TYPE G-1, DBL SPECIAL
122	605+58.16	30.01' RT.	495.93	491.00NE	INLET, TYPE G-1
123	605+12.86	27.24' RT.	496.25	491.25SE	MANHOLE TA 4' DIA T1 CL SET OVER
124	605+12.57	42.17' RT.	496.38	491.07NW; EX491.07SW; EX491.07NE	MANHOLE TA 4' DIA T8G
125	605+63.06	45.07' RT.	493.80	490.80NW; EX490.80SW; 490.60NE	MANHOLE TA 4' DIA T8G
126	1500+63.05	21.04' RT.	491.66	488.83NW; 486.97 SW; 485.97NE	MANHOLE TA 4' DIA T8G
127	1501+50.00	23.74' RT.	491.00	488.21NW; 485.10SW; 485.10NE	MANHOLE TA 4' DIA T8G
128	1503+17.53	24.90' RT.	489.75	483.71NW; 483.42SE; 483.42NE	MANHOLE TA 4' DIA T8G
129	1503+84.02	21.41' RT.	491.88	482.75SW; 486.25NE; 471.20NW; 471.20SE	MANHOLE TA 7' DIA T8G, SET OVER
130	610+76.60	42.58' RT.	492.62	EX488.61W; 484.90N; 484.90SE	INLET, TYPE G-1, SPECIAL
131	611+26.55	40.33' RT.	492.24	485.40S	INLET, TYPE G-1, SPECIAL
132*	1505+40.87	14.50' RT	497.04	493.50SE	TYPE F INLET BOX 610001
133	1505+38.60	46.35' RT.	---	488.52	PRC FLARED END SECTION 12"
134	603+48.68	30.15' LT.	496.41	488.74SW; 488.74NE+/-	INLET, TYPE G-1
135	603+80.68	31.72' LT.	496.68	488.63W; 492.55NE	MANHOLE TA 5' DIA T1 CL
136	603+86.92	60.21' LT.	498.04	494.00N; 494.00E	INLET, TYPE G-1
137	604+13.09	60.14' LT.	498.31	494.30S	INLET, TYPE G-1
138	610+71.90	174.65' LT.	---	489.55NE	INLET ADJ. NEW F&G SPL.
139	611+26.13	32.28' RT.	---	---	MAN ADJ NEW T1F CL
140	1500+62.14	6.00' RT	493.97	488.97SE	DR STR T5 W/1 T22F&G
141	1501+50.00	6.00' RT	493.38	488.38SE	DR STR T5 W/1 T22F&G
142	1502+97.53	6.00' RT	492.45	487.54NE	DR STR T4 W/1 T20F&G
143	1503+07.53	6.00' RT	492.44	487.44SW; 487.44NE	DR STR T5 W/1 T22F&G
144	1503+17.53	6.00' RT	492.45	487.34SW; 484.51NW; 484.25SE	DR STR T4 W/1 T20F&G
145	1504+37.25	11.30' RT	493.87	488.86SW	DR STR T5 W/1 T22F&G
146**	605+60.45	144.83' RT	492.46	489.50	CB TA 4' DIA T3F&G
147	605+60.45	163.76' RT	---	489.25	PRC FLARED END SECTION 12"

*STATION, OFFSET, AND ELEVATION GIVEN FOR 132 IS TO FACE OF BARRIER AT CENTERLINE OF PROPOSED GRATE.
 **STATION, OFFSET, AND ELEVATION GIVEN FOR 146 IS TO FACE OF CURB AT CENTERLINE OF PROPOSED GRATE.

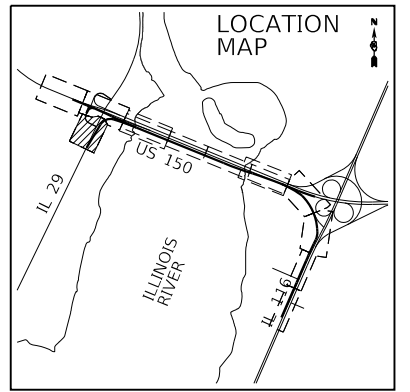
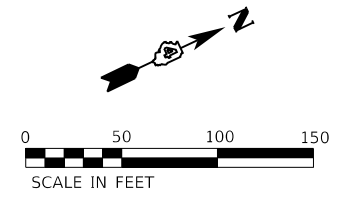
PIPE NUMBER	DESCRIPTION	LENGTH	TRENCH BACKFILL
P118	STORM SEWER, CLASS A, TYPE 2 - 12"	---	---
P120	STORM SEWER, CLASS A, TYPE 2 - 12"	5 FT	0.8 CU YD
P121	STORM SEWER, CLASS A, TYPE 2 - 12"	9 FT	0.5 CU YD
P122	STORM SEWER, CLASS A, TYPE 2 - 12"	4 FT	1.0 CU YD
P123	STORM SEWER, CLASS A, TYPE 2 - 12"	10 FT	0.5 CU YD
P125	STORM SEWER, CLASS A, TYPE 2 - 12"	240 FT	---
P126	STORM SEWER, CLASS A, TYPE 2 - 15"	83 FT	---
P127	STORM SEWER, TYPE 2, WAT MN - 15"	164 FT	---
P128	STORM SEWER, CLASS A, TYPE 2 - 15"	61 FT	---
P130	STORM SEWER, CLASS A, TYPE 2 - 12"	36 FT	29.6 CU YD
P131	STORM SEWER, CLASS A, TYPE 2 - 12"	47 FT	32.2 CU YD
P132	STORM SEWER, CLASS A, TYPE 2 - 12"	32 FT	4.3 CU YD
P134	STORM SEWER, TYPE 3 WAT MN - 27"	28 FT	25.6 CU YD
P136	STORM SEWER, TYPE 2, WAT MN - 12"	25 FT	3.8 CU YD
P137	STORM SEWER, CLASS A, TYPE 2 - 12"	26 FT	3.7 CU YD
P140	STORM SEWER, CLASS A, TYPE 2 - 12"	6 FT	0.5 CU YD
P141	STORM SEWER, CLASS A, TYPE 2 - 12"	9 FT	0.6 CU YD
P142	STORM SEWER, CLASS A, TYPE 2 - 12"	6 FT	1.5 CU YD
P143	STORM SEWER, CLASS A, TYPE 2 - 12"	6 FT	1.5 CU YD
P144	STORM SEWER, CLASS A, TYPE 2 - 15"	10 FT	1.9 CU YD
P145	STORM SEWER, CLASS A, TYPE 2 - 12"	48 FT	6.1 CU YD
P146	STORM SEWER, CLASS A, TYPE 2 - 12"	18 FT	0.4 CU YD



DETAIL A
SCALE 1"=20'



DETAIL B
SCALE 1"=20'



- LEGEND**
- (PXXX) DRAINAGE PIPE
 - (XXX) DRAINAGE STRUCTURE

FINAL SUBMITTAL

EFK Moen, LLC
Civil Engineering Design

USER NAME = MSjllers	DESIGNED - MYS	REVISED -
PLOT SCALE = 100.00' / in.	DRAWN - MYS	REVISED -
PLOT DATE = 12/10/2018	CHECKED - SLD	REVISED -
	DATE - 11/28/2018	REVISED -

STATE OF ILLINOIS
DEPARTMENT OF TRANSPORTATION

US 150 EASTBOUND McCLUGAGE BRIDGE PROJECT
DRAINAGE - PROPOSED PLANS

SCALE: 1"=50' SHEET 3 OF 8 SHEETS STA. 603+00 TO STA. 614+00

F.A.P. RTE.	SECTION	COUNTY	TOTAL SHEETS	SHEET NO.
317	[15B;[(102-1),(14H)]BR]BR	PEORIA	1361	500
ILLINOIS FED. AID PROJECT			CONTRACT NO. 68B46	
NHPY-RP3(905)			PRDRAIN-03	