

FINAL SURVEY NO.	SURVEYED AREAS CHECKED
NOTE BOOK NO.	PLOTTED AREAS CHECKED
	TEMPLATE AREAS CHECKED
	DATE

ORIGINAL SURVEY NO.	SURVEYED AREAS CHECKED
NOTE BOOK NO.	PLOTTED AREAS CHECKED
	TEMPLATE AREAS CHECKED
	DATE

FINAL SUBMITTAL

**TYLIN INTERNATIONAL**  
200 S. WACKER DR.  
SUITE 1400  
CHICAGO, IL 60606  
TEL: 312-777-2900

USER NAME = mgormely	DESIGNED - MPG	REVISED -
	DRAWN - MPG	REVISED -
PLOT SCALE = 20.00' / in.	CHECKED - DAJ	REVISED -
PLOT DATE = 11/15/2018	DATE - 11/28/2018	REVISED -

STATE OF ILLINOIS  
DEPARTMENT OF TRANSPORTATION

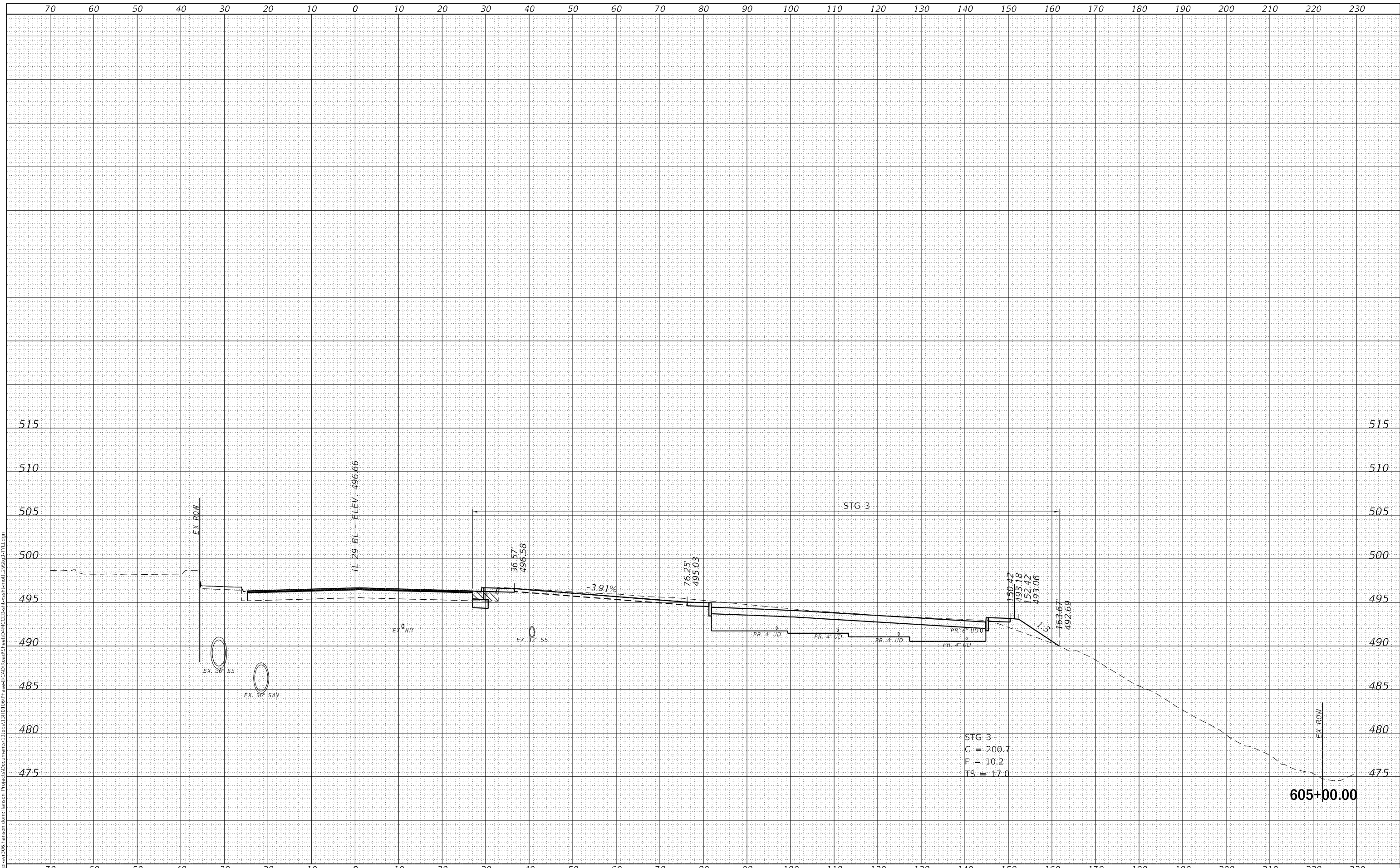
US 150 EASTBOUND MCCLUGAGE BRIDGE PROJECT  
STAGE 3: IL RTE 29  
SCALE: 1"=10'H,5'V SHEET 3 OF 13 SHEETS STA. 604+50.00 TO STA. 604+50.00

F.A.P. RTE. 317	SECTION [15B;((102-1),(14HB))BR]BR	COUNTY PEORIA	TOTAL SHEETS 1361	SHEET NO. 301
			CONTRACT NO. 68B46	
ILLINOIS FED. AID PROJECT			NHPP-YRP3(905)	

FINAL SURVEY NO.	SURVEYED AREAS CHECKED
NOTE BOOK NO.	PLOTTED AREAS CHECKED
DATE	BY

ORIGINAL SURVEY NO.	SURVEYED AREAS CHECKED
NOTE BOOK NO.	PLOTTED AREAS CHECKED
DATE	BY

MODEL: D:\mfile\pww\issv\306\_hanson.com\hanson.com\hanson\Project\306\13\10\10\Phase-3\CAD\Road\Sheet\04\11\11\11\11\11.dgn  
 FILE NAME: pww\issv\306\_hanson.com\hanson.com\hanson\Project\306\13\10\10\Phase-3\CAD\Road\Sheet\04\11\11\11\11\11.dgn



FINAL SUBMITTAL

**TYLIN INTERNATIONAL**  
 200 S. WACKER DR.  
 SUITE 1400  
 CHICAGO, IL 60606  
 TEL: 312-777-2900

USER NAME = mgormely
PLOT SCALE = 20.00' / in.
PLOT DATE = 11/15/2018

DESIGNED - MPG	REVISIED -
DRAWN - MPG	REVISIED -
CHECKED - DAI	REVISIED -
DATE - 11/28/2018	REVISIED -

STATE OF ILLINOIS  
 DEPARTMENT OF TRANSPORTATION

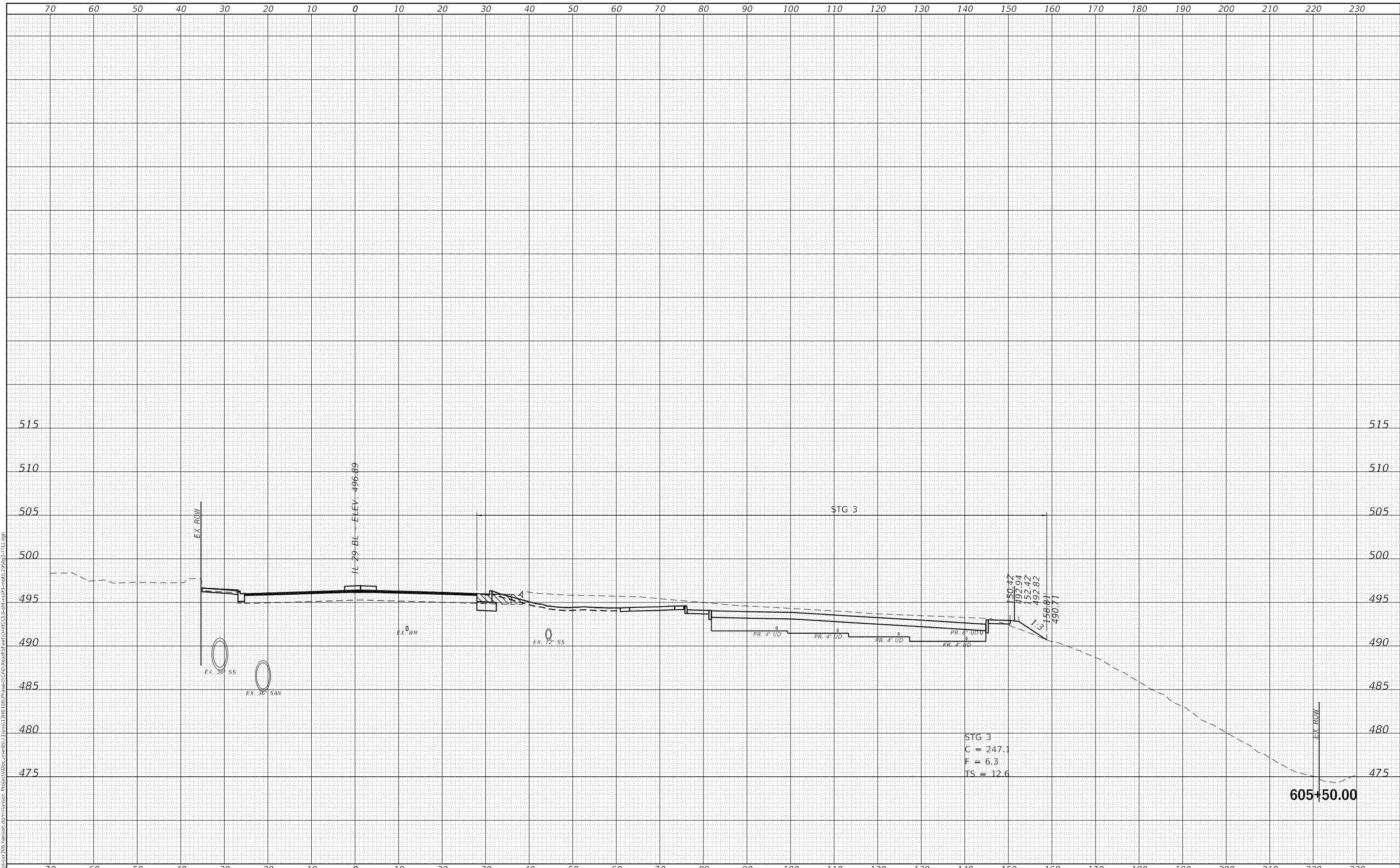
US 150 EASTBOUND MCCLUGAGE BRIDGE PROJECT  
 STAGE 3: IL RTE 29  
 SCALE: 1"=10'H,5'V SHEET 4 OF 13 SHEETS STA. 605+00.00 TO STA. 605+00.00

F.A.P. RTE.	SECTION	COUNTY	TOTAL SHEETS	SHEET NO.
317	[15B;((102-1),(14HB))BR]BR	PEORIA	1361	302
CONTRACT NO. 68B46				
ILLINOIS FED. AID PROJECT NHPP-YRP3(905)				

FINAL SURVEY	SURVEYED	DATE
NOTE BOOK	PLOTTED	BY
NO.	TEMPLATE	
	AREAS CHECKED	
	AREAS CHECKED	

ORIGINAL SURVEY	SURVEYED	DATE
NOTE BOOK	PLOTTED	BY
NO.	TEMPLATE	
	AREAS CHECKED	
	AREAS CHECKED	

MODEL: D:\mfile\p\w\iss\sv\206\_hanson.com\hanson.com\hanson\Project\3D\Documents\13208313\RD\06\Phase-3\CAD\Road\Sheet\04\IC\EB\IC\ss\st\mat\2\9503-71L.dgn  
 FILE NAME: p\w\iss\sv\206\_hanson.com\hanson.com\hanson\Project\3D\Documents\13208313\RD\06\Phase-3\CAD\Road\Sheet\04\IC\EB\IC\ss\st\mat\2\9503-71L.dgn



FINAL SUBMITTAL

**TYLIN INTERNATIONAL**  
 200 S. WACKER DR.  
 SUITE 1400  
 CHICAGO, IL 60606  
 TEL: 312-777-2900

USER NAME	= mgormely
PLOT SCALE	= 20.00' / in.
PLOT DATE	= 11/15/2018

DESIGNED	- MPG
DRAWN	- MPG
CHECKED	- DAI
DATE	- 11/28/2018

REVISED	-
REVISED	-
REVISED	-
REVISED	-

STATE OF ILLINOIS  
 DEPARTMENT OF TRANSPORTATION

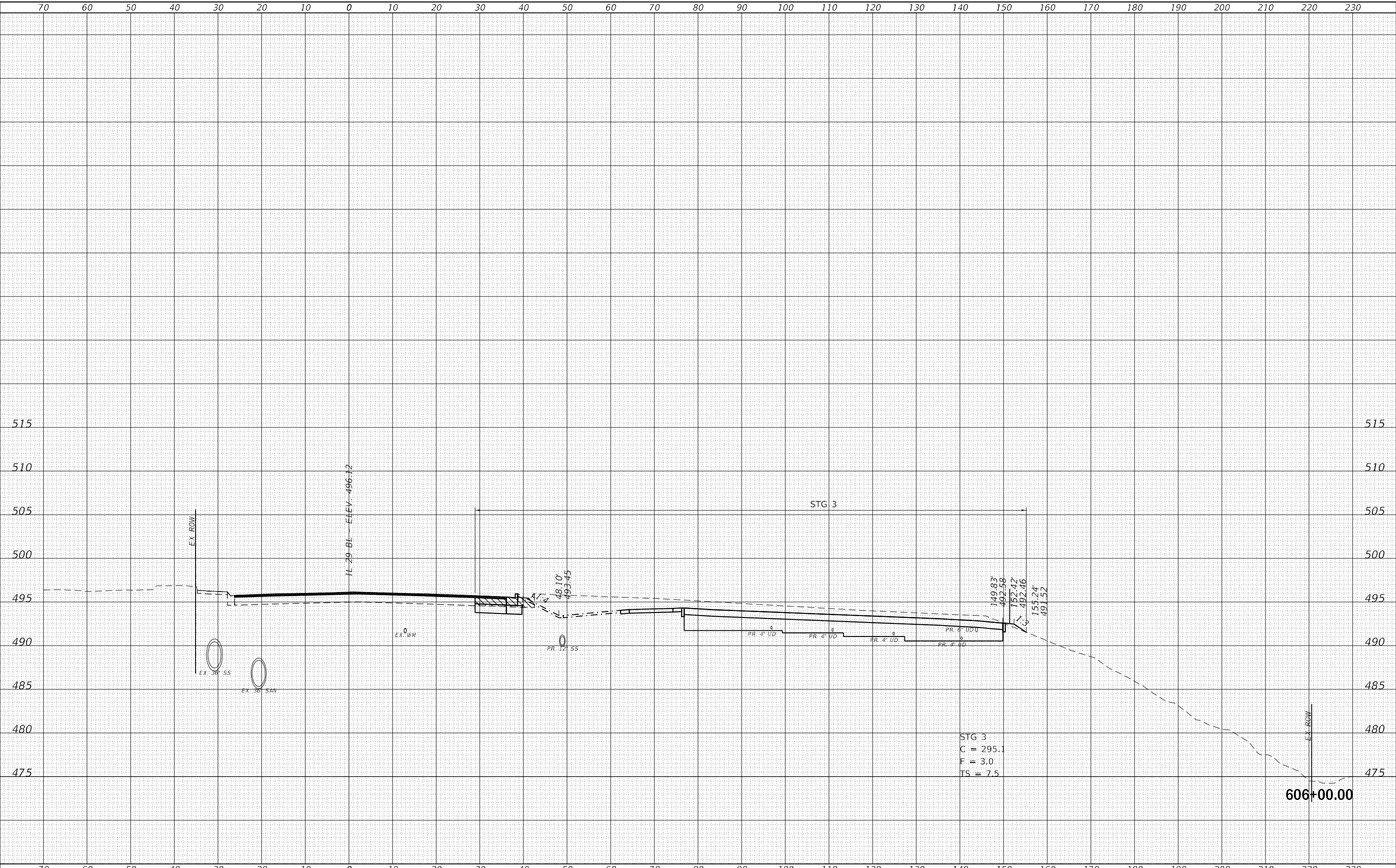
US 150 EASTBOUND MCCLUGAGE BRIDGE PROJECT  
 STAGE 3: IL RTE 29  
 SCALE: 1"=10'H,5'V SHEET 5 OF 13 SHEETS STA. 605+50.00 TO STA. 605+50.00

F.A.P. RTE.	SECTION	COUNTY	TOTAL SHEETS	SHEET NO.
317	[15B;((102-1),(14HB))BR]BR	PEORIA	1361	303
CONTRACT NO. 68B46				
ILLINOIS FED. AID PROJECT				NHPP-YRP3(905)

FINAL SURVEY NO.	SURVEYED AREAS	DATE
NOTE BOOK NO.	PLOTTED AREAS	
	TEMPLATE AREAS	
	CHECKED AREAS	

ORIGINAL SURVEY NO.	SURVEYED AREAS	DATE
NOTE BOOK NO.	PLOTTED AREAS	
	TEMPLATE AREAS	
	CHECKED AREAS	

MODEL: D:\draft... FINAL SUBMITTAL... FILE NAME: p:\wis\svy\306\_hanson.com\hanson.com\hanson\Project\306\13RD\106\Phase-3\CAD\Road\Sheet\DRILL\CLC\CLC.ctb



FINAL SUBMITTAL

**TYLIN INTERNATIONAL**  
 200 S. WACKER DR.  
 SUITE 1400  
 CHICAGO, IL 60606  
 TEL: 312-777-2900

USER NAME = mgormely
PLOT SCALE = 20.00' / in.
PLOT DATE = 11/15/2018

DESIGNED - MPG
DRAWN - MPG
CHECKED - DAI
DATE - 11/28/2018

REVISED -
REVISED -
REVISED -
REVISED -

STATE OF ILLINOIS  
 DEPARTMENT OF TRANSPORTATION

US 150 EASTBOUND MCCLUGAGE BRIDGE PROJECT  
 STAGE 3: IL RTE 29

SCALE: 1"=10'H,5'V SHEET 6 OF 13 SHEETS STA. 606+00.00 TO STA. 606+00.00

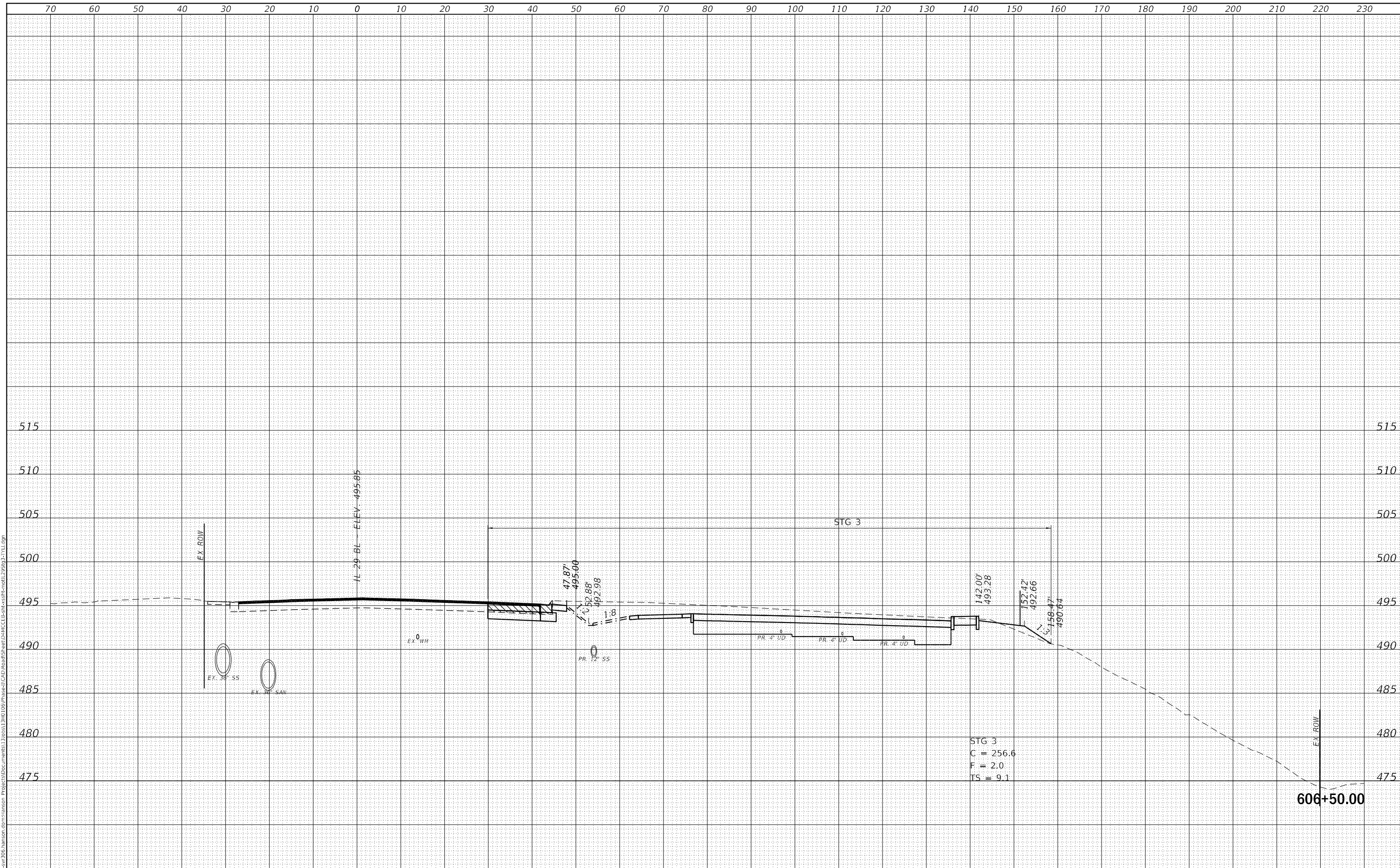
F.A.P. RTE.	SECTION	COUNTY	TOTAL SHEETS	SHEET NO.
317	[15B;[(102-1),(14HB)]BR]BR	PEORIA	1361	304
CONTRACT NO. 68B46				
ILLINOIS FED. AID PROJECT NHPP-YRP3(905)				



FINAL SURVEY NO.	SURVEYED	DATE
NOTE BOOK	PLOTTED	
AREAS CHECKED	TEMPLATE	
AREAS CHECKED	AREAS CHECKED	

ORIGINAL SURVEY NO.	SURVEYED	DATE
NOTE BOOK	PLOTTED	
AREAS CHECKED	TEMPLATE	
AREAS CHECKED	AREAS CHECKED	

FINAL SUBMITTAL  
MODEL: Definit  
FILE NAME: dwg\issv\306\_hanson.com\hanson.com\hanson - Project\CD\Drawings\Sheet\4111\CE\68B46.ctb



**TYLIN INTERNATIONAL**  
200 S. WACKER DR.  
SUITE 1400  
CHICAGO, IL 60606  
TEL: 312-777-2900

USER NAME = mgormely
PLOT SCALE = 20.00' / in.
PLOT DATE = 11/15/2018

DESIGNED - MPG	REvised -
DRAWN - MPG	REvised -
CHECKED - DAI	REvised -
DATE - 11/28/2018	REvised -

STATE OF ILLINOIS  
DEPARTMENT OF TRANSPORTATION

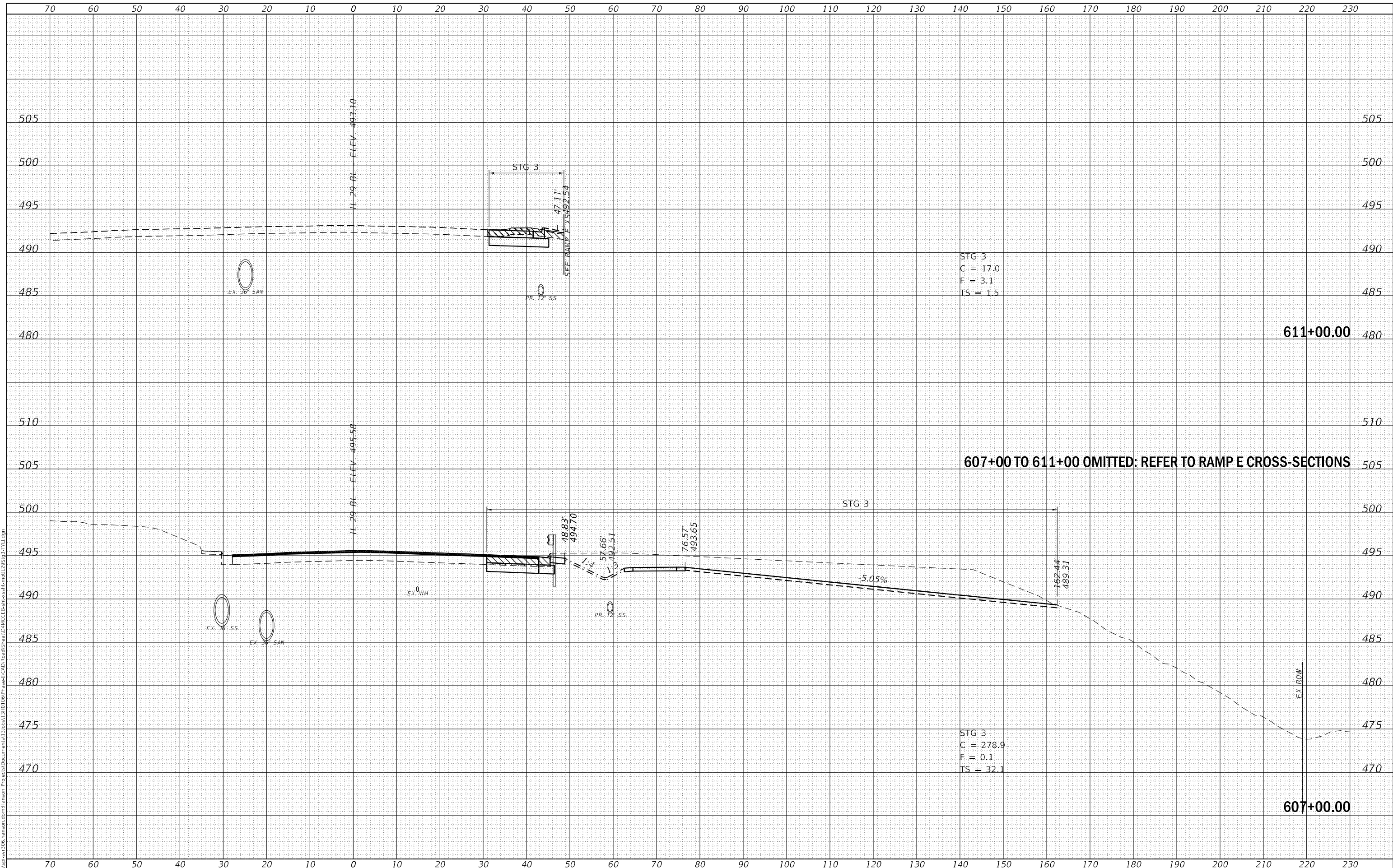
US 150 EASTBOUND MCLUGAGE BRIDGE PROJECT  
STAGE 3: IL RTE 29  
SCALE: 1"=10'H,5"V SHEET 7 OF 13 SHEETS STA. 606+50.00 TO STA. 606+50.00

F.A.P. RTE. 317	SECTION [15B;[(102-1),(14HB)]BR]BR	COUNTY PEORIA	TOTAL SHEETS 1361	SHEET NO. 305
CONTRACT NO. 68B46			ILLINOIS FED. AID PROJECT NHPP-YRP3(905)	

DATE	
BY	
SURVEYED	
PLOTTED	
TEMPLATE	
AREAS	
CHECKED	
NO.	

DATE	
BY	
SURVEYED	
PLOTTED	
TEMPLATE	
AREAS	
CHECKED	
NO.	

**FINAL SUBMITTAL**



**TYLON INTERNATIONAL**  
 200 S. WACKER DR.  
 SUITE 1400  
 CHICAGO, IL 60606  
 TEL: 312-777-2900

USER NAME = mgormely	DESIGNED - MPG	REVISED -
PLOT SCALE = 20.00' / in.	DRAWN - MPG	REVISED -
PLOT DATE = 11/15/2018	CHECKED - DAI	REVISED -
	DATE - 11/28/2018	REVISED -

**STATE OF ILLINOIS**  
**DEPARTMENT OF TRANSPORTATION**

**US 150 EASTBOUND MCLUGAGE BRIDGE PROJECT**  
**STAGE 3: IL RTE 29**

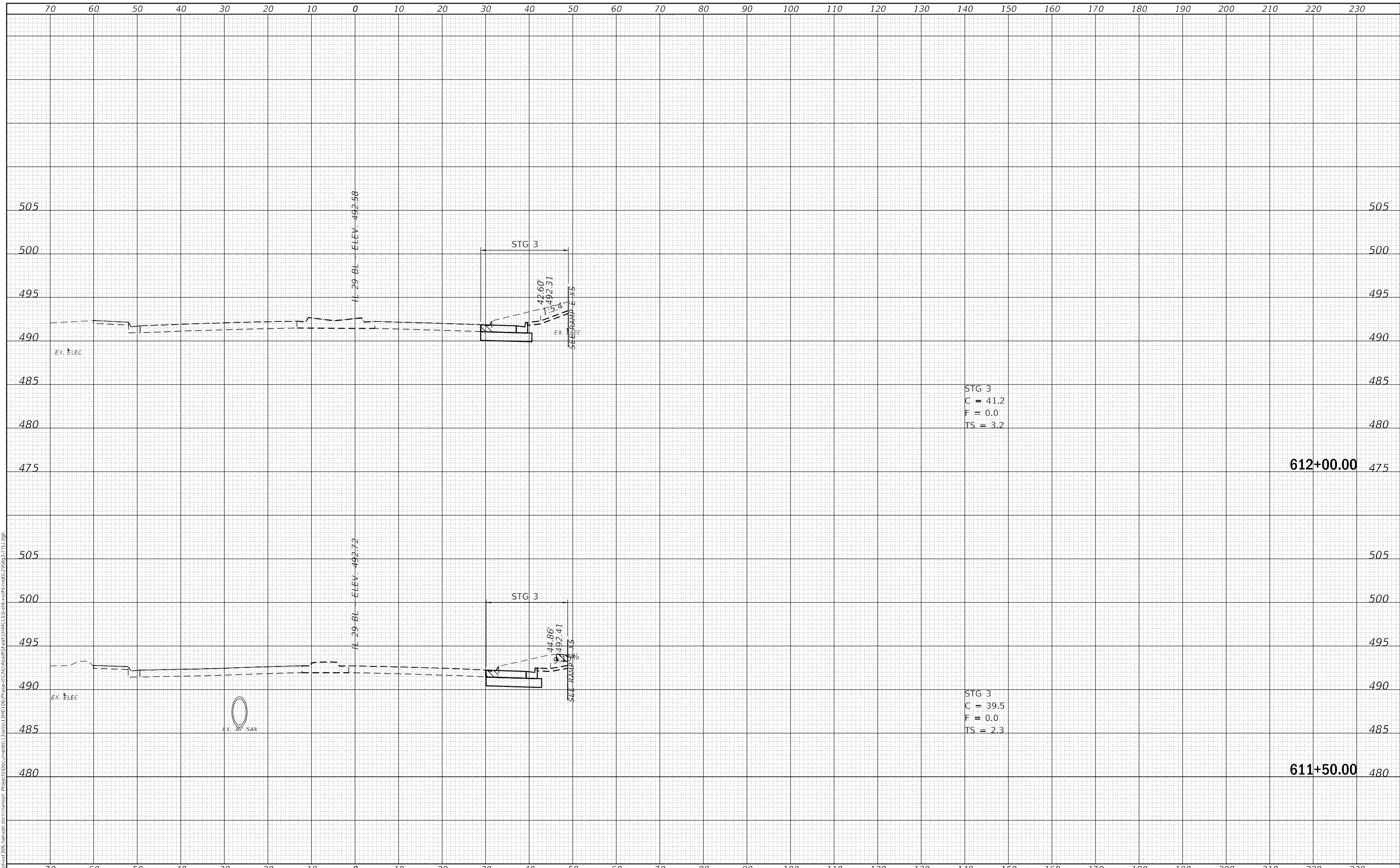
SCALE: 1"=10'H,5'V SHEET 8 OF 13 SHEETS STA. 607+00.00 TO STA. 611+00.00

F.A.P. RTE.	SECTION	COUNTY	TOTAL SHEETS	SHEET NO.
317	[15B;((102-1),(14HB))BR]BR	PEORIA	1361	306
CONTRACT NO. 68B46			ILLINOIS FED. AID PROJECT NHPP-VRP3(905)	

DATE	
BY	
FINAL SURVEY NO.	
SURVEYED PLOTTED AREAS CHECKED	
NOTE BOOK NO.	
TEMPLATE AREAS CHECKED	

DATE	
BY	
ORIGINAL SURVEY NO.	
SURVEYED PLOTTED AREAS CHECKED	
NOTE BOOK NO.	
TEMPLATE AREAS CHECKED	

MODEL: Definit  
 FILE NAME: p:\wis\svr\306\_hanson.com\hanson.com\hanson Project\CD\Drawn\Sheet\DR11C\EEB\cass\stc\matt\29503-711.dgn



STG 3  
 C = 41.2  
 F = 0.0  
 TS = 3.2

STG 3  
 C = 39.5  
 F = 0.0  
 TS = 2.3

612+00.00

611+50.00

FINAL SUBMITTAL

**TYLIN INTERNATIONAL**  
 200 S. WACKER DR.  
 SUITE 1400  
 CHICAGO, IL 60606  
 TEL: 312-777-2900

USER NAME	= mgormely
PLOT SCALE	= 20.00' / in.
PLOT DATE	= 11/15/2018

DESIGNED	-	MPG
DRAWN	-	MPG
CHECKED	-	DAI
DATE	-	11/28/2018

REVISD	-
REVISD	-
REVISD	-
REVISD	-

STATE OF ILLINOIS  
 DEPARTMENT OF TRANSPORTATION

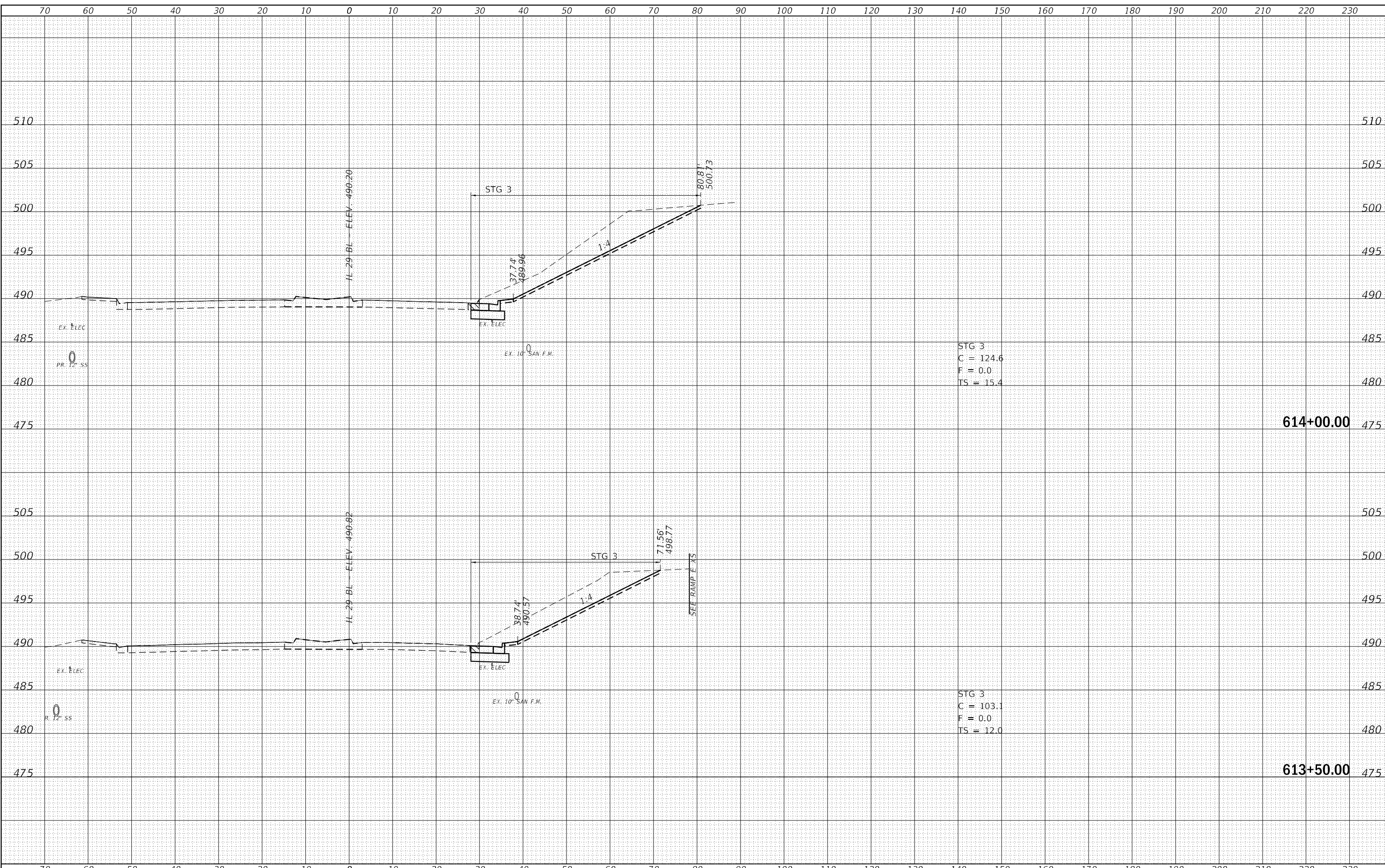
US 150 EASTBOUND McCLUGAGE BRIDGE PROJECT  
 STAGE 3: IL RTE 29  
 SCALE: 1"=10'H,5'V SHEET 9 OF 13 SHEETS STA. 611+50.00 TO STA. 612+00.00

F.A.P. RTE.	SECTION	COUNTY	TOTAL SHEETS	SHEET NO.
317	[15B;((102-1),(14HB))BR]BR	PEORIA	1361	307
CONTRACT NO. 68B46				
ILLINOIS FED. AID PROJECT NHPP-YRP3(905)				





FINAL SURVEY NO.	SURVEYED	PLOTTED	TEMPLATE	AREAS CHECKED
DATE	BY	DATE	BY	DATE



ORIGINAL SURVEY NO.	SURVEYED	PLOTTED	TEMPLATE	AREAS CHECKED
DATE	BY	DATE	BY	DATE

MODEL: Definit  
 FILE NAME: I:\work\2018\11\15\2018\_11\_15\_11\_15\_11\_15.dgn  
 PROJECT: US150EAS  
 PROJECT: US150EAS

FINAL SUBMITTAL

TYLIN INTERNATIONAL  
 200 S. WACKER DR.  
 SUITE 1400  
 CHICAGO, IL 60606  
 TEL: 312-777-2900

USER NAME = mgormely  
 PLOT SCALE = 20.00' / in.  
 PLOT DATE = 11/15/2018

DESIGNED - MPG  
 DRAWN - MPG  
 CHECKED - DAI  
 DATE - 11/28/2018

REVISED -  
 REVISED -  
 REVISED -  
 REVISED -

STATE OF ILLINOIS  
DEPARTMENT OF TRANSPORTATION

US 150 EASTBOUND MCLUGAGE BRIDGE PROJECT  
 STAGE 3: IL RTE 29

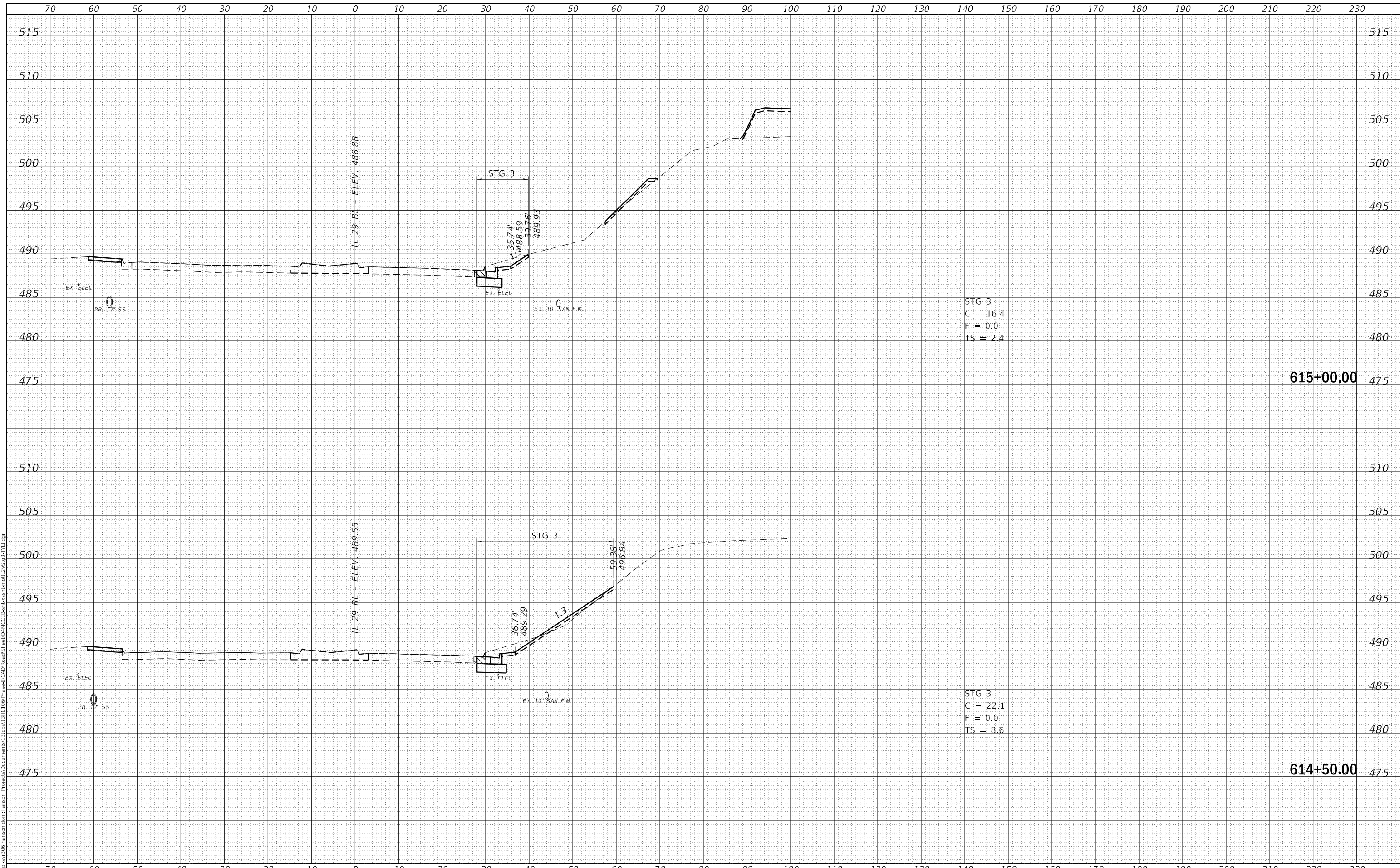
SCALE: 1"=10'H,5'V SHEET 11 OF 13 SHEETS STA. 613+50.00 TO STA. 614+00.00

F.A.P RTE.	SECTION	COUNTY	TOTAL SHEETS	SHEET NO.
317	[15B;((102-1),(14HB))BR]BR	PEORIA	1361	309
CONTRACT NO. 68B46			ILLINOIS FED. AID PROJECT NHPP-YP3(905)	

DATE	
BY	
SURVEYED	
PLOTTED	
TEMPLATE	
AREAS	
CHECKED	
NO.	
FINAL SURVEY	
NOTE BOOK	
NO.	

DATE	
BY	
SURVEYED	
PLOTTED	
TEMPLATE	
AREAS	
CHECKED	
NO.	
ORIGINAL SURVEY	
NOTE BOOK	
NO.	

MODEL: Definit  
 FILE NAME: p:\wisconsin\306\_hanson.com\hanson.com\hanson Project\CD\Road\Sheet\317\IL.dgn  
 PROJECT: I:\Projects\317\IL.dgn



FINAL SUBMITTAL

**TYLIN INTERNATIONAL**  
 200 S. WACKER DR.  
 SUITE 1400  
 CHICAGO, IL 60606  
 TEL: 312-777-2900

USER NAME	= mgormely
DESIGNED	- MPG
DRAWN	- MPG
CHECKED	- DAI
DATE	- 11/28/2018

REVISD	-
REVISD	-
REVISD	-
REVISD	-

STATE OF ILLINOIS  
 DEPARTMENT OF TRANSPORTATION

US 150 EASTBOUND McCLUGAGE BRIDGE PROJECT  
 STAGE 3: IL RTE 29

SCALE: 1"=10'H,5'V SHEET 12 OF 13 SHEETS STA. 614+50.00 TO STA. 615+00.00

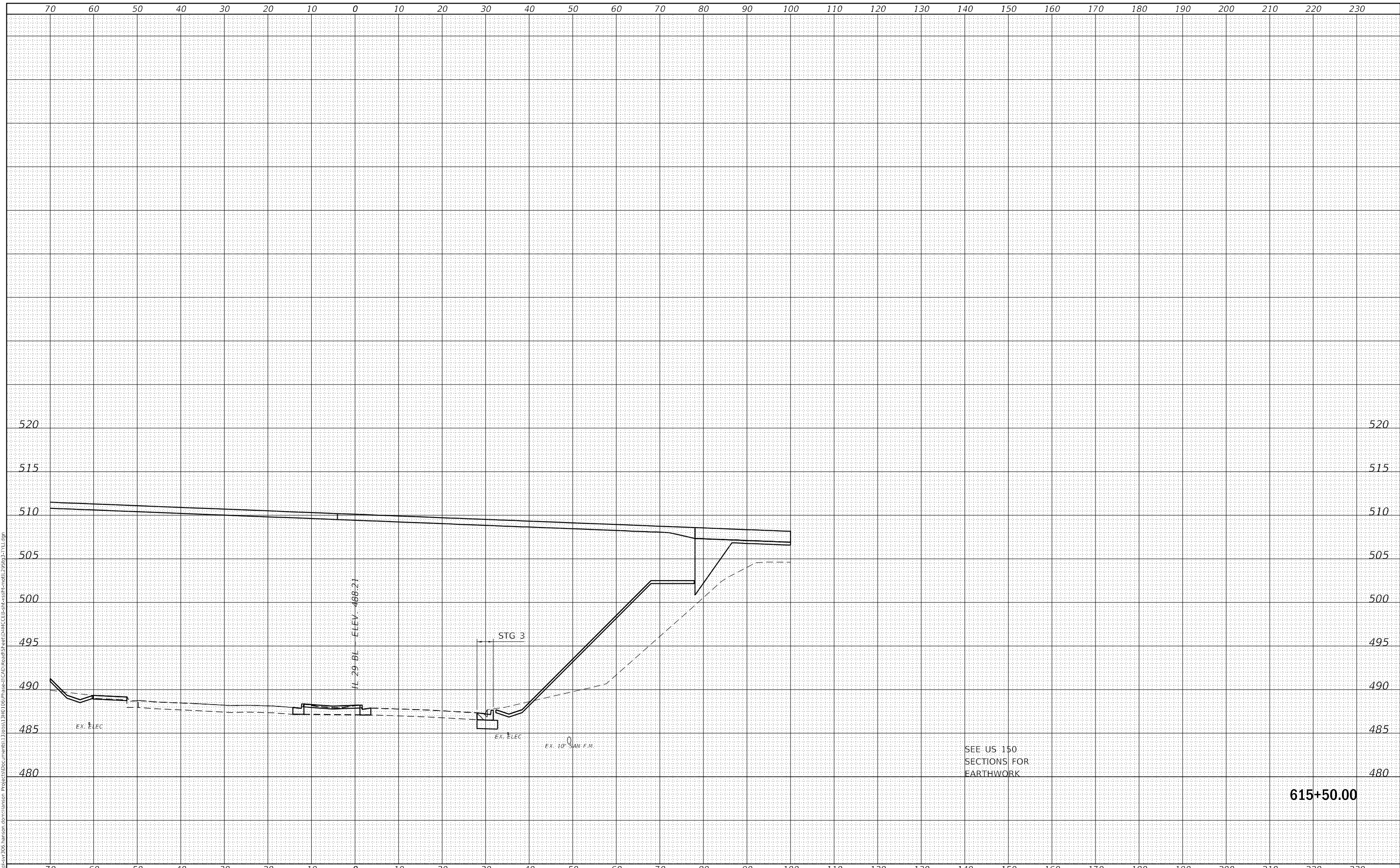
F.A.P. RTE.	SECTION	COUNTY	TOTAL SHEETS	SHEET NO.
317	[15B;((102-1),(14HB))BR]BR	PEORIA	1361	310
CONTRACT NO. 68B46				

ILLINOIS FED. AID PROJECT NHPP-YRP3(905)

FINAL SURVEY	SURVEYED	DATE
NOTE BOOK	PLOTTED	BY
NO.	TEMPLATE	
	AREAS CHECKED	
	AREAS CHECKED	

ORIGINAL SURVEY	SURVEYED	DATE
NOTE BOOK	PLOTTED	BY
NO.	TEMPLATE	
	AREAS CHECKED	
	AREAS CHECKED	

MODEL: Definit  
 FILE NAME: p:\work\155\155-206\_hanson.com\hanson.com\hanson.com\hanson.com\Phase-3\CAD\Road\Sheet\DR\CCLEB\ccs\stf\mtd\29503-711.dgn



615+50.00

FINAL SUBMITTAL

**TYLIN INTERNATIONAL**  
 200 S. WACKER DR.  
 SUITE 1400  
 CHICAGO, IL 60606  
 TEL: 312-777-2900

USER NAME = mgormely  
 PLOT SCALE = 20.00' / in.  
 PLOT DATE = 11/15/2018

DESIGNED - MPG  
 DRAWN - MPG  
 CHECKED - DAI  
 DATE - 11/28/2018

REVISIED -  
 REVISIED -  
 REVISIED -  
 REVISIED -

STATE OF ILLINOIS  
 DEPARTMENT OF TRANSPORTATION

US 150 EASTBOUND McCLUGAGE BRIDGE PROJECT  
 STAGE 3: IL RTE 29

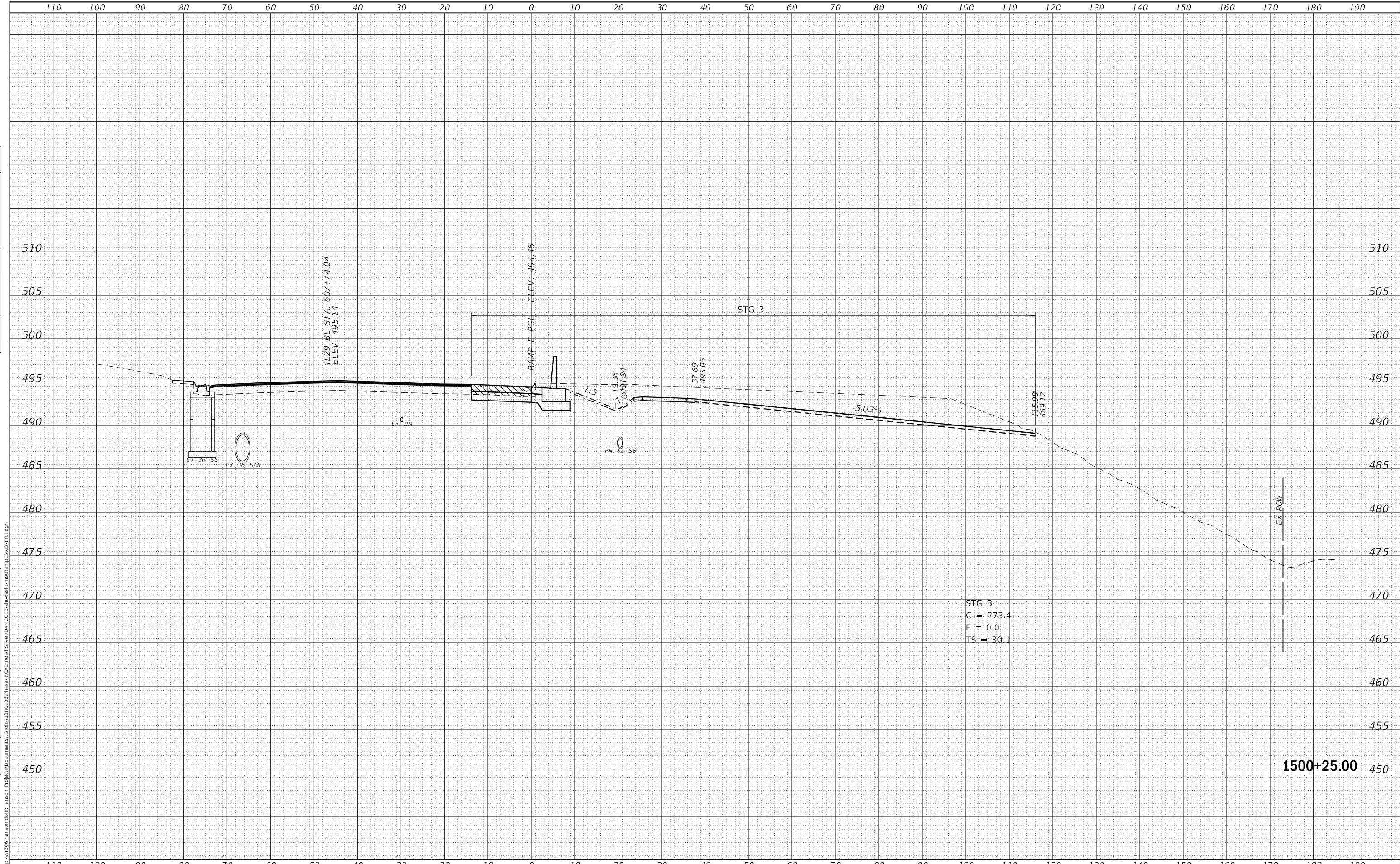
SCALE: 1"=10'H,5'V SHEET 13 OF 13 SHEETS STA. 615+50.00 TO STA. 615+50.00

F.A.P. RTE.	SECTION	COUNTY	TOTAL SHEETS	SHEET NO.
317	[15B;((102-1),(14HB))BR]BR	PEORIA	1361	311
CONTRACT NO. 68B46				

ILLINOIS FED. AID PROJECT NHPP-YRP3(905)







FINAL SURVEY NO.	DATE

ORIGINAL SURVEY NO.	DATE

FINAL SUBMITTAL

**TYLIN INTERNATIONAL**  
200 S. WACKER DR.  
SUITE 1400  
CHICAGO, IL 60606  
TEL: 312-777-2900

USER NAME = mgormely
PLOT SCALE = 20.00' / in.
PLOT DATE = 11/15/2018

DESIGNED - MPG
DRAWN - MPG
CHECKED -
DATE - 11/28/2018

REVISED -
REVISED -
REVISED -
REVISED -

STATE OF ILLINOIS  
DEPARTMENT OF TRANSPORTATION

US 150 EASTBOUND MCCLUGAGE BRIDGE PROJECT  
STAGE 3: RAMP E

F.A.P. RTE.	SECTION	COUNTY	TOTAL SHEETS	SHEET NO.
317	[15B;((102-1),(14HB))BR]BR	PEORIA	1361	313

SCALE: 1"=10'H,5'V SHEET 2 OF 28 SHEETS STA. 1500+25.00 TO STA. 1500+25.00

CONTRACT NO. 68B46 ILLINOIS FED. AID PROJECT NHPP-YP3(905)

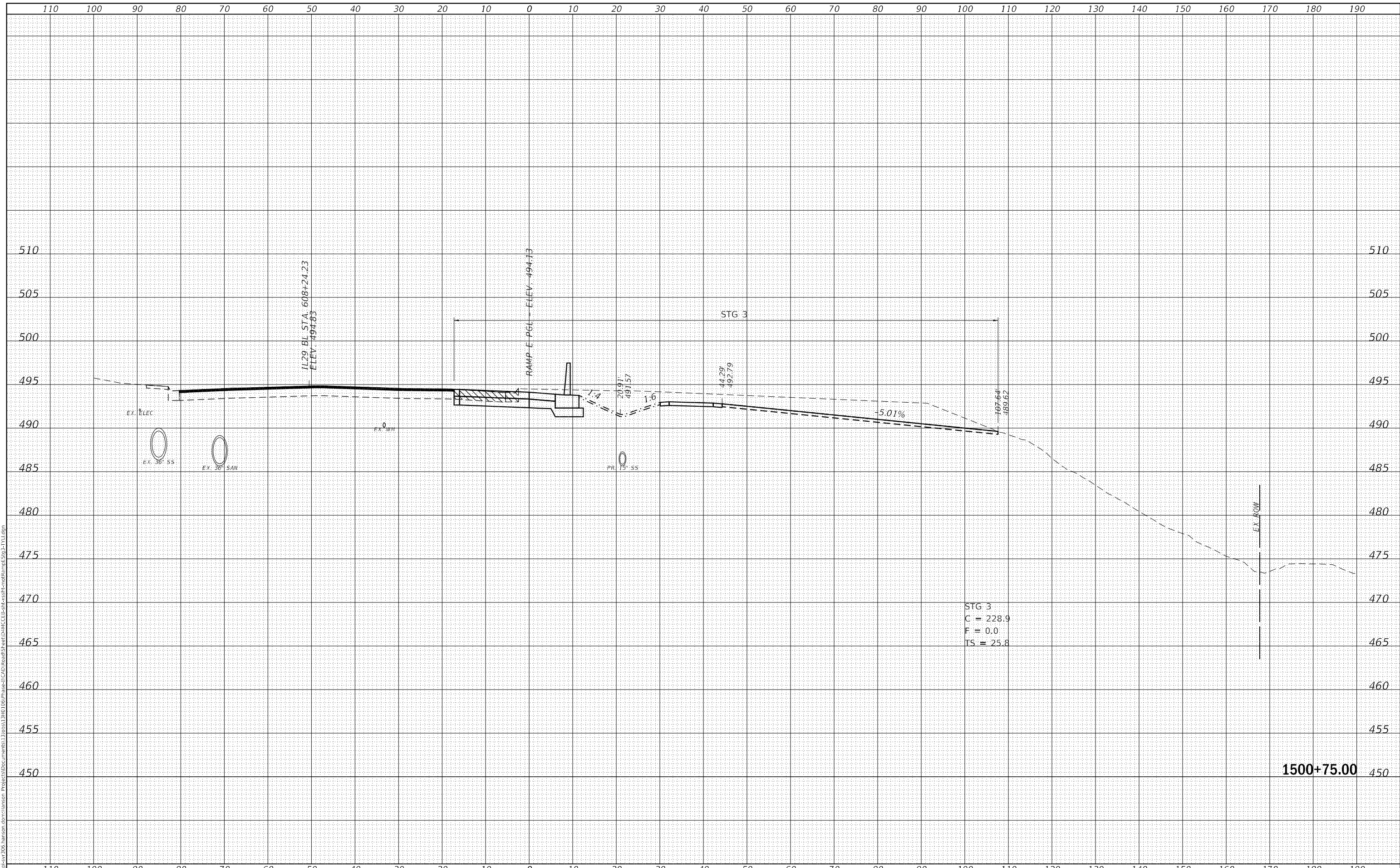
1500+25.00



DATE	
BY	
SURVEYED	
PLOTTED	
TEMPLATE	
AREAS	
CHECKED	
FINAL SURVEY NO.	
NOTE BOOK NO.	
AREAS CHECKED	

DATE	
BY	
SURVEYED	
PLOTTED	
TEMPLATE	
AREAS	
CHECKED	
ORIGINAL SURVEY NO.	
NOTE BOOK NO.	
AREAS CHECKED	

MODEL: Default  
 FILE NAME: d:\work\2016\hanson\com\hanison\Project\317\317\Phase3\CAD\Road\Sheet\14\HCC\Elev\cass\csmoRamp3-1Y1.dgn



STG 3  
 C = 228.9  
 F = 0.0  
 TS = 25.8

**1500+75.00**

FINAL SUBMITTAL

**TYLIN INTERNATIONAL**  
 200 S. WACKER DR.  
 SUITE 1400  
 CHICAGO, IL 60606  
 TEL: 312-777-2900

USER NAME = mgormely	DESIGNED - MPG	REVISED -
	DRAWN - MPG	REVISED -
PLOT SCALE = 20.00' / in.	CHECKED -	REVISED -
PLOT DATE = 11/15/2018	DATE - 11/28/2018	REVISED -

STATE OF ILLINOIS  
 DEPARTMENT OF TRANSPORTATION


US 150 EASTBOUND McCLUGAGE BRIDGE PROJECT  
 STAGE 3: RAMP E  
 SCALE: 1"=10'H,5"V SHEET 4 OF 28 SHEETS STA. 1500+75.00 TO STA. 1500+75.00

F.A.P. RTE.	SECTION	COUNTY	TOTAL SHEETS	SHEET NO.
317	[15B;((102-1),(14HB))BR]BR	PEORIA	1361	315
CONTRACT NO. 68B46				
ILLINOIS		FED. AID PROJECT	NHPP-VRP3(905)	

FINAL SURVEY NO.	SURVEYED PLOTTED AREAS CHECKED
NOTE BOOK NO.	TEMPLATE AREAS CHECKED
BY	DATE

ORIGINAL SURVEY NO.	SURVEYED PLOTTED AREAS CHECKED
NOTE BOOK NO.	TEMPLATE AREAS CHECKED
BY	DATE

FINAL SUBMITTAL  
 MODEL: Default  
 FILE NAME: p:\wisv206\_hanson.com\hanson.com\hanson.com\hanson\Project\SD\Documents\13008131\RD\Phase-3\CAD\Road\Sheet\DRILL\CEBefr\csstf.mxd



**TYLIN INTERNATIONAL**  
 200 S. WACKER DR.  
 SUITE 1400  
 CHICAGO, IL 60606  
 TEL: 312-777-2900

USER NAME = mgormely	DESIGNED - MPG	REvised -
PLOT SCALE = 20.00' / in.	DRAWN - MPG	REvised -
PLOT DATE = 11/15/2018	CHECKED -	REvised -
	DATE - 11/28/2018	REvised -

STATE OF ILLINOIS  
 DEPARTMENT OF TRANSPORTATION

US 150 EASTBOUND McCLUGAGE BRIDGE PROJECT  
 STAGE 3: RAMP E

SCALE: 1"=10'H,5"V SHEET 5 OF 28 SHEETS STA. 1501+00.00 TO STA. 1501+00.00


F.A.P. RTE.	SECTION	COUNTY	TOTAL SHEETS	SHEET NO.
317	[15B:((102-1),(14HB))BR]BR	PEORIA	1361	316
			CONTRACT NO. 68B46	
			ILLINOIS FED. AID PROJECT NHPP-YRP3(905)	

**1501+00.00**



FINAL SURVEY	SURVEYED	BY	DATE
NOTE BOOK	PLOTTED		
NO.	TEMPLATE		
	AREAS		
	CHECKED		

ORIGINAL SURVEY	SURVEYED	BY	DATE
NOTE BOOK	PLOTTED		
NO.	TEMPLATE		
	AREAS		
	CHECKED		



FINAL SUBMITTAL

**TYLIN INTERNATIONAL**  
 200 S. WACKER DR.  
 SUITE 1400  
 CHICAGO, IL 60606  
 TEL: 312-777-2900

USER NAME	= mgormely
PLOT SCALE	= 20.00' / in.
PLOT DATE	= 11/15/2018

DESIGNED	-	MPG
DRAWN	-	MPG
CHECKED	-	
DATE	-	11/28/2018

REVISED	-
REVISED	-
REVISED	-
REVISED	-

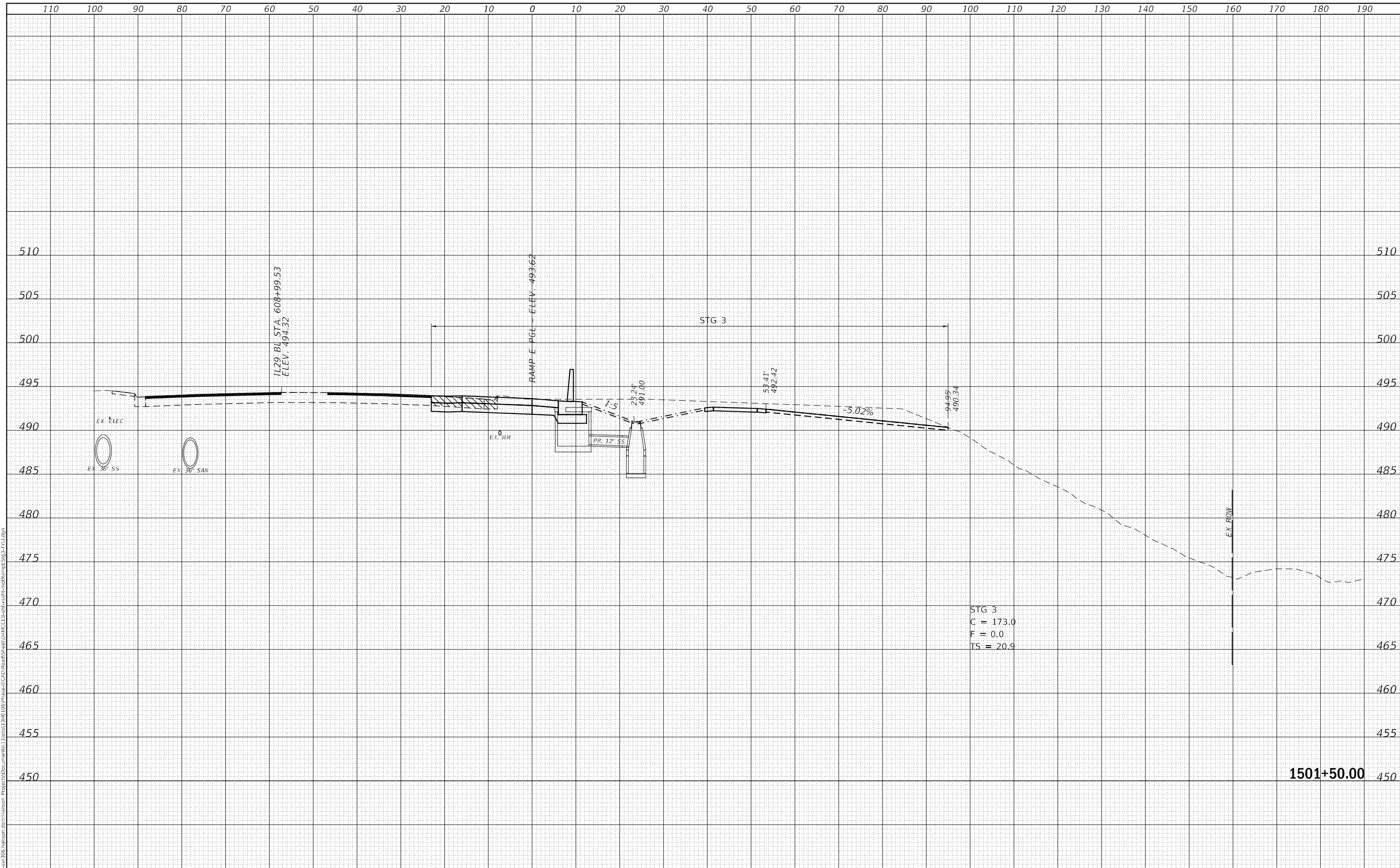
STATE OF ILLINOIS  
 DEPARTMENT OF TRANSPORTATION

US 150 EASTBOUND McCLUGAGE BRIDGE PROJECT  
 STAGE 3: RAMP E  
 SCALE: 1"=10'H,5"V SHEET 6 OF 28 SHEETS STA. 150+25.00 TO STA. 150+25.00

F.A.P. RTE.	SECTION	COUNTY	TOTAL SHEETS	SHEET NO.
317	[15B;((102-1),(14HB))BR]BR	PEORIA	1361	317
CONTRACT NO. 68B46				
ILLINOIS		FED. AID PROJECT	NHPP-YRP3(905)	

FINAL SURVEY	SURVEYED	DATE
NOTE BOOK	PLOTTED	BY
NO.	TEMPLATE	
	AREAS	
	CHECKED	

ORIGINAL SURVEY	SURVEYED	DATE
NOTE BOOK	PLOTTED	BY
NO.	TEMPLATE	
	AREAS	
	CHECKED	



STG 3  
 C = 173.0  
 F = 0.0  
 TS = 20.9

1501+50.00

FINAL SUBMITTAL

TYLIN INTERNATIONAL  
 200 S. WACKER DR.  
 SUITE 1400  
 CHICAGO, IL 60606  
 TEL: 312-777-2900

USER NAME = mgormely  
 PLOT SCALE = 20.00' / in.  
 PLOT DATE = 11/15/2018

DESIGNED - MPG  
 DRAWN - MPG  
 CHECKED -  
 DATE - 11/28/2018

REVISED -  
 REVISED -  
 REVISED -  
 REVISED -

STATE OF ILLINOIS  
 DEPARTMENT OF TRANSPORTATION

US 150 EASTBOUND McCLUGAGE BRIDGE PROJECT  
 STAGE 3: RAMP E  
 SCALE: 1"=10'H,5'V SHEET 7 OF 28 SHEETS STA. 1501+50.00 TO STA. 1501+50.00

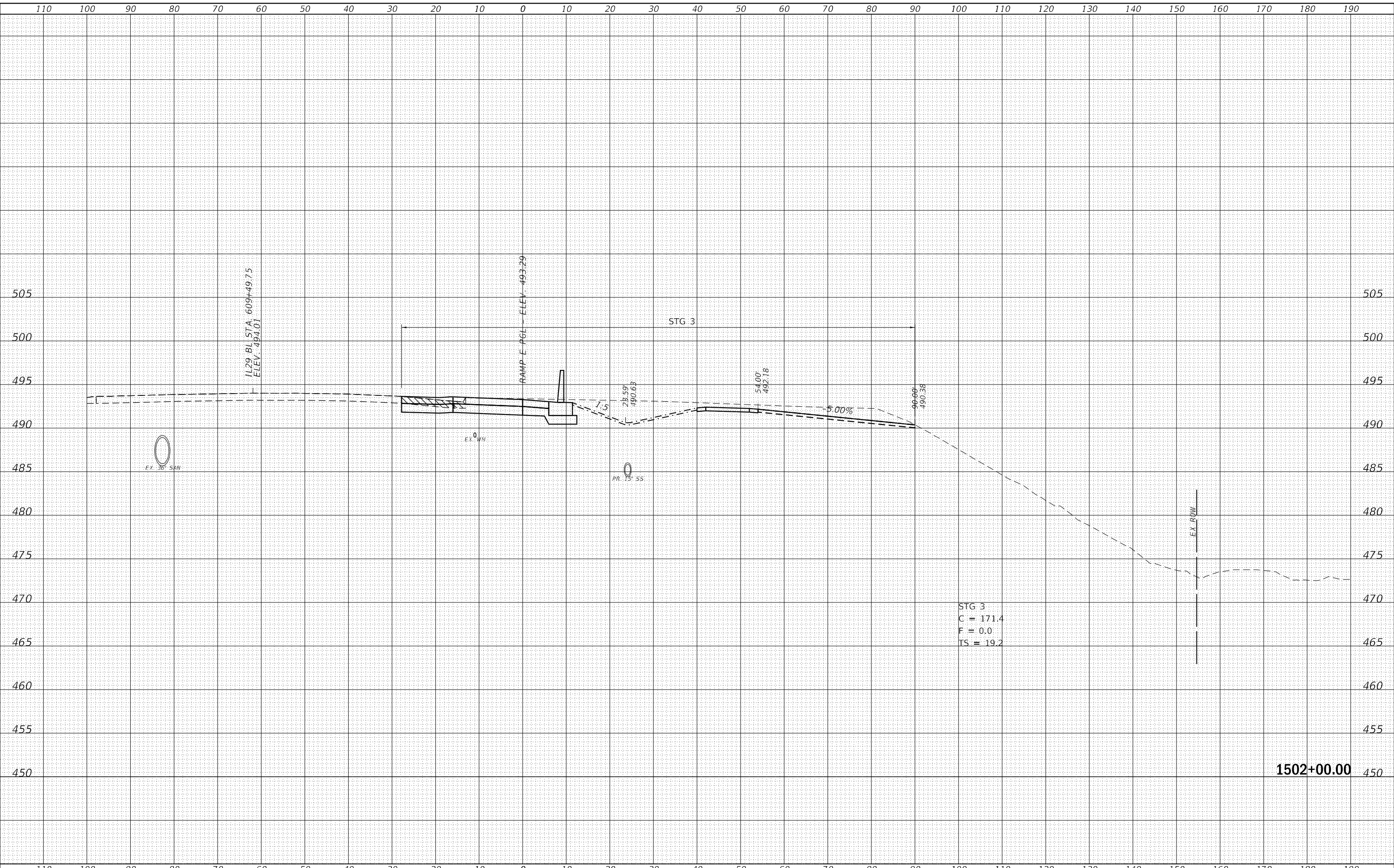
F.A.P. RTE.	SECTION	COUNTY	TOTAL SHEETS	SHEET NO.
317	[15B;((102-1),(14HB))BR]BR	PEORIA	1361	318
CONTRACT NO. 68B46			ILLINOIS FED. AID PROJECT NHPP-YRP3(905)	



BY	DATE
FINAL SURVEY	SURVEYED
NOTE BOOK	PLOTTED
	TEMPLATE
	AREAS CHECKED
NO.	AREAS CHECKED

BY	DATE
ORIGINAL SURVEY	SURVEYED
NOTE BOOK	PLOTTED
	TEMPLATE
	AREAS CHECKED
NO.	AREAS CHECKED

MODEL: Definit  
 FILE NAME: p:\wisvis\306\_hanson.com\hanson.com\hanson Project\CD\Drawings\Sheet\DWG\CL\EB\CC\EB\CC\Stage3-TYI.dwg  
 PROJECT: US150EAS\n



FINAL SUBMITTAL

**TYLIN INTERNATIONAL**  
 200 S. WACKER DR.  
 SUITE 1400  
 CHICAGO, IL 60606  
 TEL: 312-777-2900

USER NAME	= mgormely	DESIGNED	- MPG	REVISIED	-
		DRAWN	- MPG	REVISIED	-
PLOT SCALE	= 20.00' / in.	CHECKED	-	REVISIED	-
PLOT DATE	= 11/15/2018	DATE	- 11/28/2018	REVISIED	-

STATE OF ILLINOIS  
 DEPARTMENT OF TRANSPORTATION

US 150 EASTBOUND McCLUGAGE BRIDGE PROJECT  
 STAGE 3: RAMP E

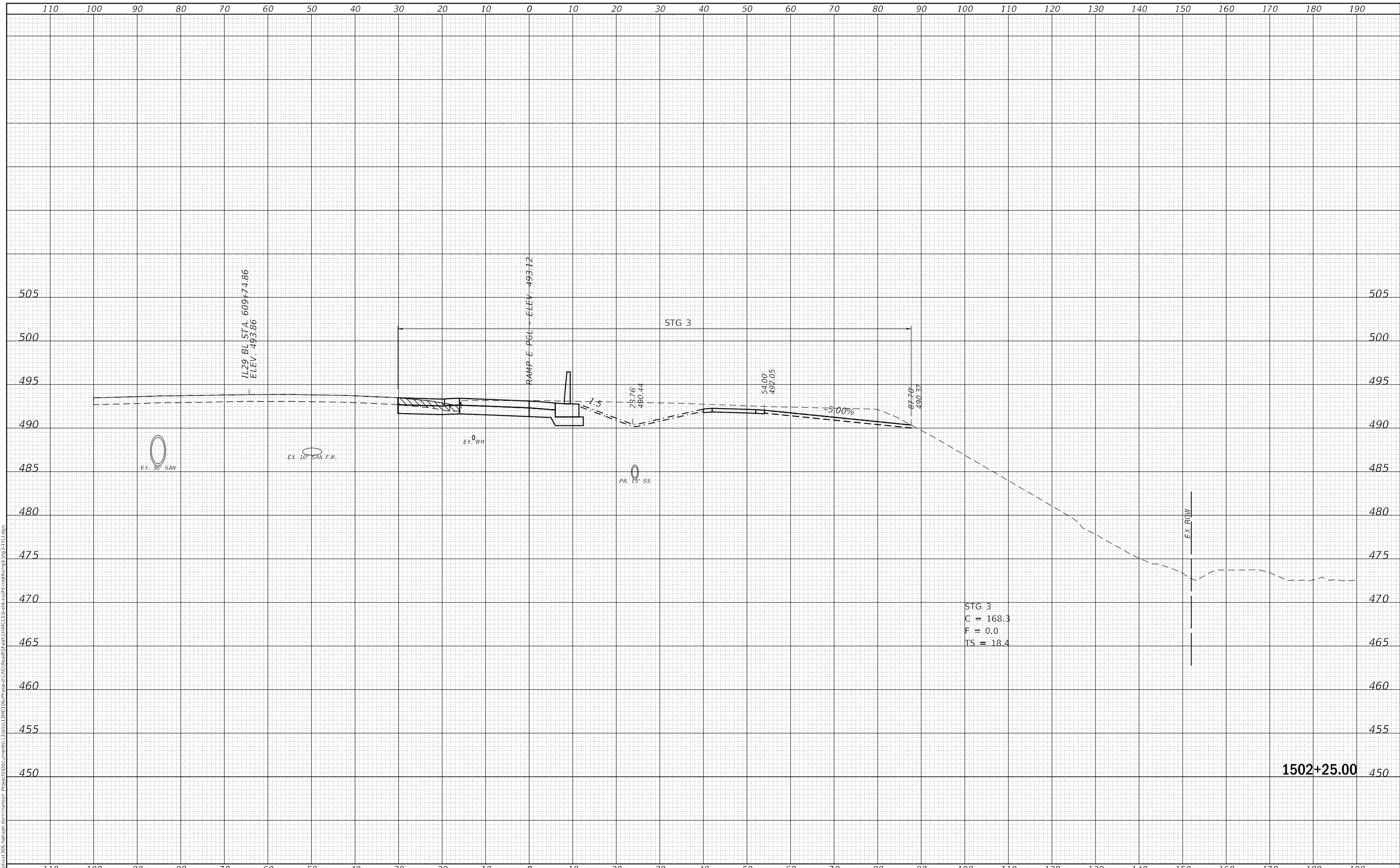
SCALE: 1"=10'H,5"V SHEET 9 OF 28 SHEETS STA. 1502+00.00 TO STA. 1502+00.00

F.A.P. RTE.	SECTION	COUNTY	TOTAL SHEETS	SHEET NO.
317	[15B;((102-1),(14HB))BR]BR	PEORIA	1361	320
CONTRACT NO. 68B46			ILLINOIS FED. AID PROJECT NHPP-YR3(905)	



DATE	
BY	
FINAL SURVEY	SURVEYED
NOTE BOOK	PLOTTED
NO.	AREAS CHECKED
	AREAS CHECKED

DATE	
BY	
ORIGINAL SURVEY	SURVEYED
NOTE BOOK	PLOTTED
NO.	AREAS CHECKED
	AREAS CHECKED



STG 3  
 C = 168.3  
 F = 0.0  
 TS = 18.4

FINAL SUBMITTAL

TYLIN INTERNATIONAL  
 200 S. WACKER DR.  
 SUITE 1400  
 CHICAGO, IL 60606  
 TEL: 312-777-2900

USER NAME = mgormely	DESIGNED - MPG	REVISED -
	DRAWN - MPG	REVISED -
PLOT SCALE = 20.00' / in.	CHECKED -	REVISED -
PLOT DATE = 11/15/2018	DATE - 11/28/2018	REVISED -

STATE OF ILLINOIS  
 DEPARTMENT OF TRANSPORTATION

US 150 EASTBOUND McCLUGAGE BRIDGE PROJECT  
 STAGE 3: RAMP E  
 SCALE: 1"=10'H,5"V SHEET 10 OF 28 SHEETS STA. 1502+25.00 TO STA. 1502+25.00

F.A.P. RTE.	SECTION	COUNTY	TOTAL SHEETS	SHEET NO.
317	[15B;((102-1),(14HB))BR]BR	PEORIA	1361	321
CONTRACT NO. 68B46				
ILLINOIS		FED. AID PROJECT	NHPP-YRP3(905)	

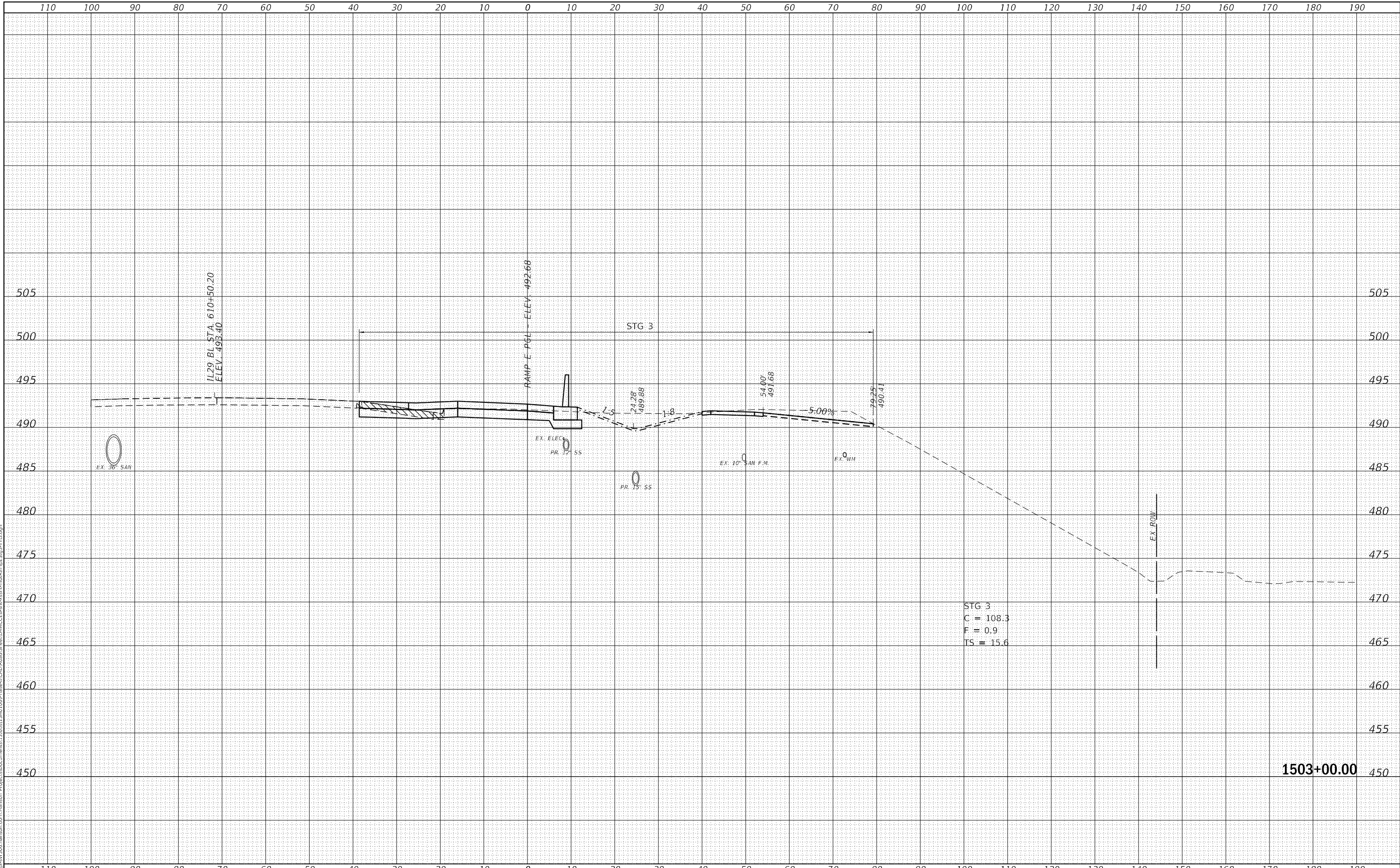




FINAL SURVEY NO.	SURVEYED	DATE
NOTE BOOK NO.	PLOTTED	
	TEMPLATE	
	AREAS CHECKED	
	AREAS CHECKED	

ORIGINAL SURVEY NO.	SURVEYED	DATE
	PLOTTED	
	TEMPLATE	
	AREAS CHECKED	
	AREAS CHECKED	

MODEL: Definit  
 FILE NAME: p:\work\1503\1503\_13RD\Phase-3\CAD\Road\Sheet\DR\1503-13RD\1503-13RD.dwg  
 Project: 1503-13RD\Phase-3\CAD\Road\Sheet\DR\1503-13RD.dwg  
 User: mgormely



STG 3  
 C = 108.3  
 F = 0.9  
 TS = 15.6

FINAL SUBMITTAL

**TYLIN INTERNATIONAL**  
 200 S. WACKER DR.  
 SUITE 1400  
 CHICAGO, IL 60606  
 TEL: 312-777-2900

USER NAME = mgormely	DESIGNED - MPG	REVISIED -
	DRAWN - MPG	REVISIED -
PLOT SCALE = 20.00' / in.	CHECKED -	REVISIED -
PLOT DATE = 11/15/2018	DATE - 11/28/2018	REVISIED -

STATE OF ILLINOIS  
 DEPARTMENT OF TRANSPORTATION

US 150 EASTBOUND McCLUGAGE BRIDGE PROJECT  
 STAGE 3: RAMP E  
 SCALE: 1"=10'H,5'V SHEET 13 OF 28 SHEETS STA. 1503+00.00 TO STA. 1503+00.00

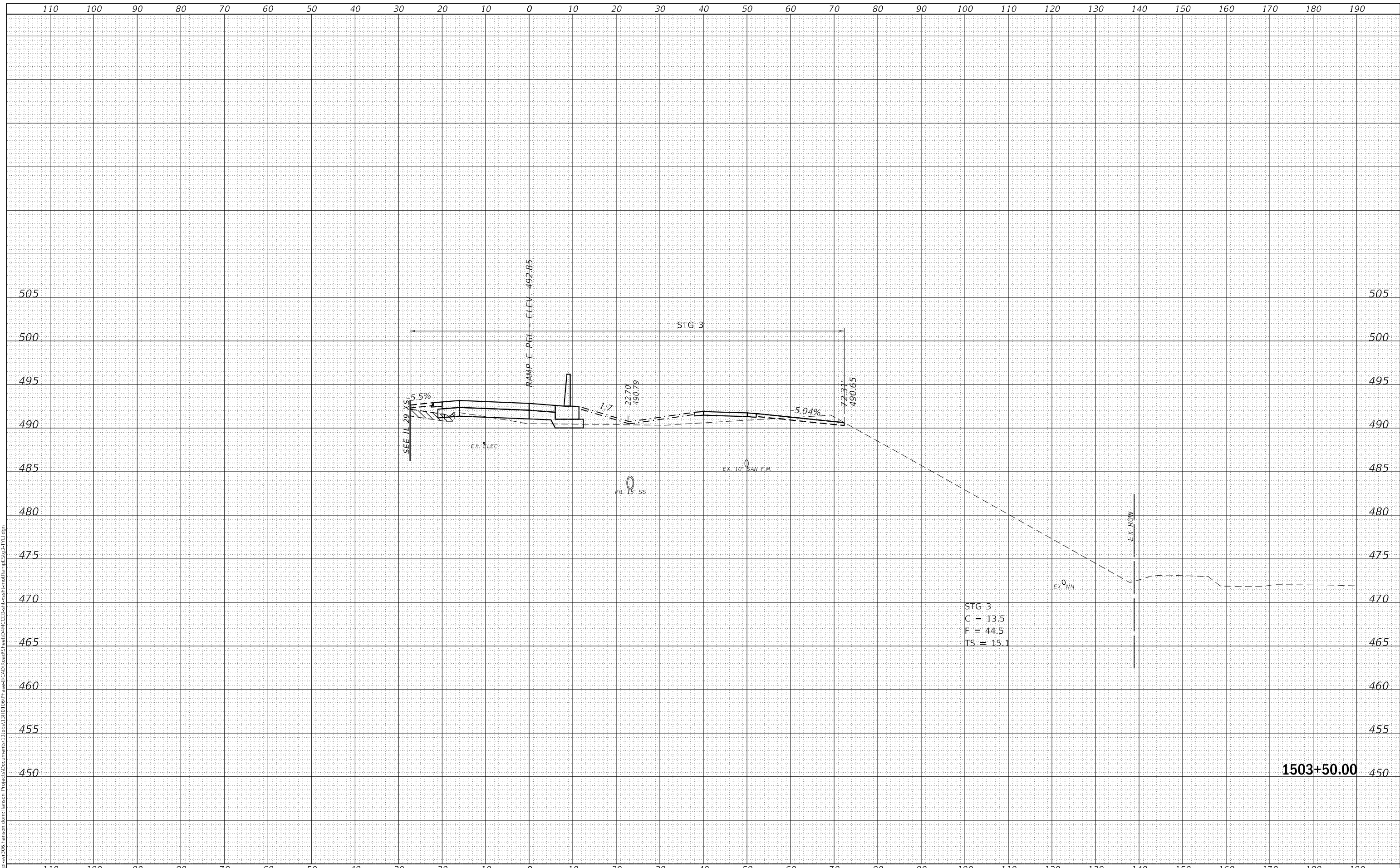
F.A.P. RTE.	SECTION	COUNTY	TOTAL SHEETS	SHEET NO.
317	[15B;((102-1),(14HB))BR]BR	PEORIA	1361	324
CONTRACT NO. 68B46				
ILLINOIS		FED. AID PROJECT	NHPP-YRP3(905)	





DATE	
BY	
SURVEYED	
PLOTTED	
TEMPLATE	
AREAS	
CHECKED	
NO.	

DATE	
BY	
SURVEYED	
PLOTTED	
TEMPLATE	
AREAS	
CHECKED	
NO.	



STG 3  
C = 13.5  
F = 44.5  
TS = 15.1

1503+50.00

FINAL SUBMITTAL

TYLIN INTERNATIONAL  
200 S. WACKER DR.  
SUITE 1400  
CHICAGO, IL 60606  
TEL: 312-777-2900

USER NAME = mgormely	DESIGNED - MPG	REVISED -
	DRAWN - MPG	REVISED -
PLOT SCALE = 20.00' / in.	CHECKED -	REVISED -
PLOT DATE = 11/15/2018	DATE - 11/28/2018	REVISED -

STATE OF ILLINOIS  
DEPARTMENT OF TRANSPORTATION

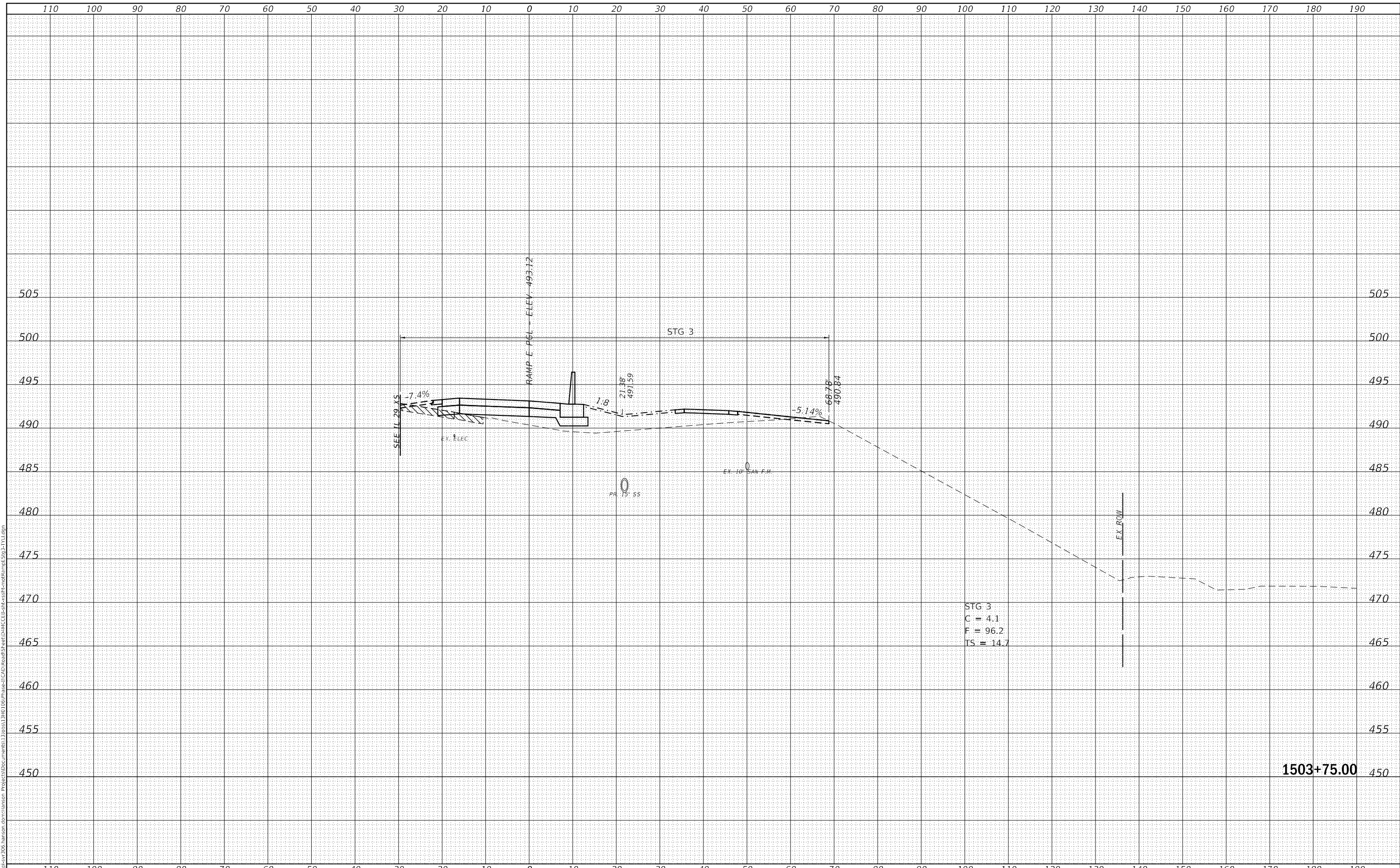
US 150 EASTBOUND McCLUGAGE BRIDGE PROJECT  
STAGE 3: RAMP E  
SCALE: 1"=10'H,5"V SHEET 15 OF 28 SHEETS STA. 1503+50.00 TO STA. 1503+50.00

F.A.P. RTE.	SECTION	COUNTY	TOTAL SHEETS	SHEET NO.
317	[15B;((102-1),(14HB))BR]BR	PEORIA	1361	326
CONTRACT NO. 68B46				
ILLINOIS FED. AID PROJECT NHPP-YRP3(905)				

DATE	
BY	
FINAL SURVEY	SURVEYED
NOTE BOOK	PLOTTED
NO.	TEMPLATE
	AREAS
	CHECKED
	AREAS
	CHECKED

DATE	
BY	
ORIGINAL SURVEY	SURVEYED
NOTE BOOK	PLOTTED
NO.	TEMPLATE
	AREAS
	CHECKED
	AREAS
	CHECKED

MODEL: Definit  
 FILE NAME: p:\work\1503\1503-13\1503-13.dwg  
 PROJECT: US 150 EASTBOUND BRIDGE PROJECT  
 SHEET: STAGE 3: RAMP E  
 USER: mgormely



FINAL SUBMITTAL

**TYLIN INTERNATIONAL**  
 200 S. WACKER DR.  
 SUITE 1400  
 CHICAGO, IL 60606  
 TEL: 312-777-2900

USER NAME	= mgormely
PLOT SCALE	= 20.00' / in.
PLOT DATE	= 11/15/2018

DESIGNED	-	MPG	REVISED	-
DRAWN	-	MPG	REVISED	-
CHECKED	-		REVISED	-
DATE	-	11/28/2018	REVISED	-

STATE OF ILLINOIS  
 DEPARTMENT OF TRANSPORTATION

US 150 EASTBOUND McCLUGAGE BRIDGE PROJECT  
 STAGE 3: RAMP E

SCALE: 1"=10'H,5'V SHEET 16 OF 28 SHEETS STA. 1503+75.00 TO STA. 1503+75.00

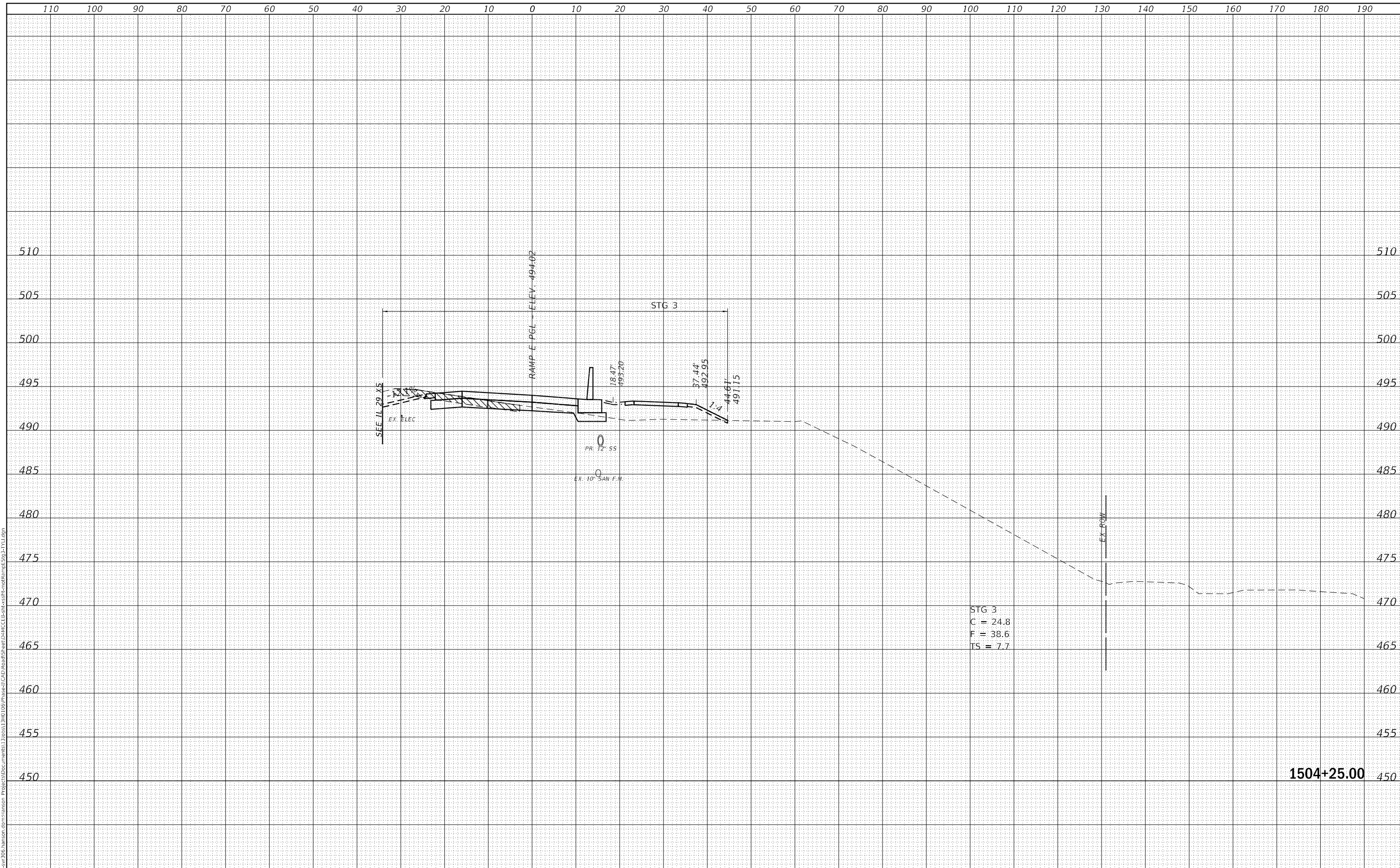
F.A.P. RTE.	SECTION	COUNTY	TOTAL SHEETS	SHEET NO.
317	[15B;((102-1),(14HB))BR]BR	PEORIA	1361	327
CONTRACT NO. 68B46				
ILLINOIS FED. AID PROJECT NHPP-YRP3(905)				





DATE	
BY	
FINAL SURVEY	SURVEYED
NOTE BOOK	PLOTTED
NO.	AREAS CHECKED
	AREAS CHECKED

DATE	
BY	
ORIGINAL SURVEY	SURVEYED
NOTE BOOK	PLOTTED
NO.	AREAS CHECKED
	AREAS CHECKED



FINAL SUBMITTAL

TYLIN INTERNATIONAL  
 200 S. WACKER DR.  
 SUITE 1400  
 CHICAGO, IL 60606  
 TEL: 312-777-2900

USER NAME = mgormely	DESIGNED - MPG	REVISED -
	DRAWN - MPG	REVISED -
PLOT SCALE = 20.00' / in.	CHECKED -	REVISED -
PLOT DATE = 11/15/2018	DATE - 11/28/2018	REVISED -

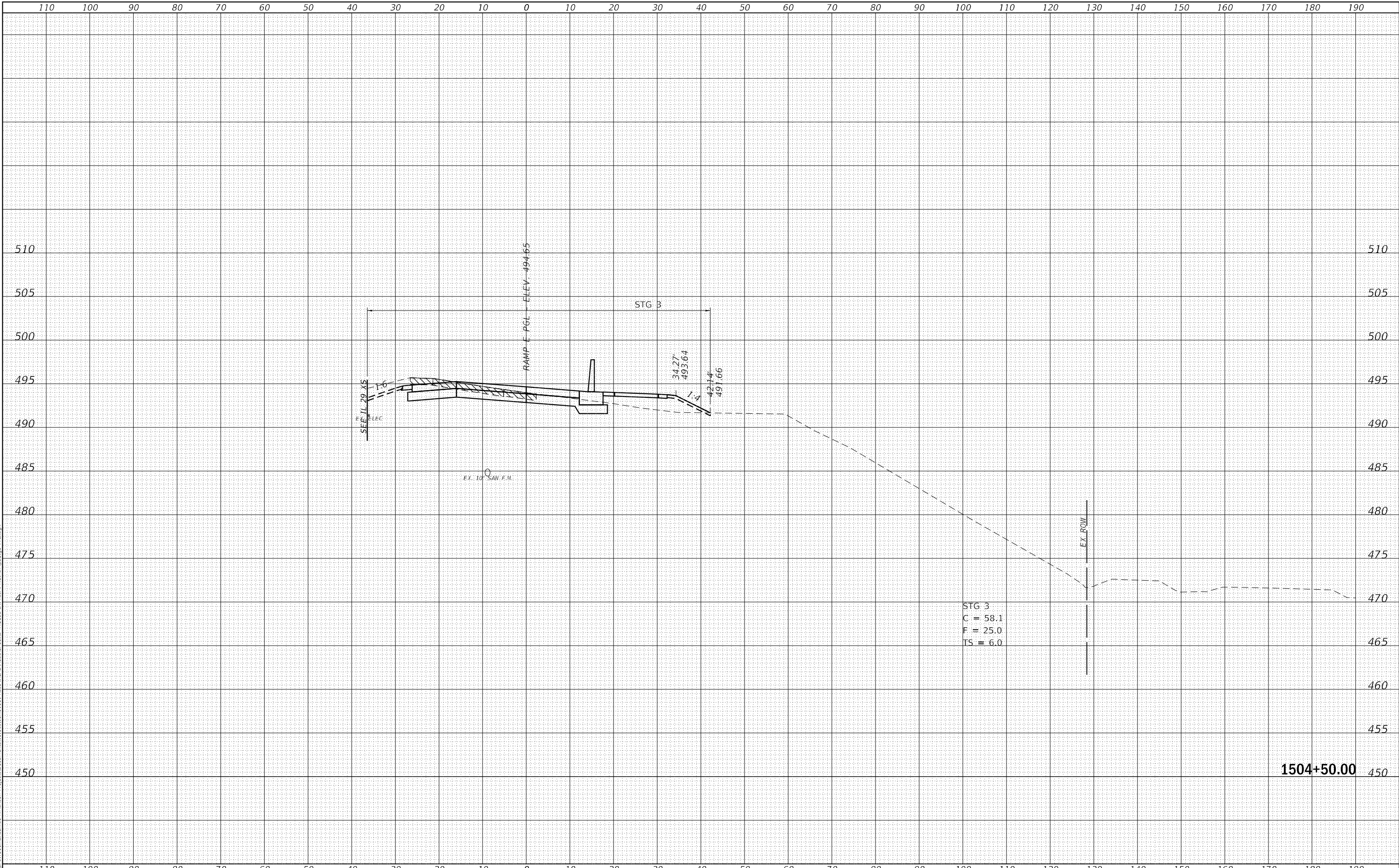
STATE OF ILLINOIS  
 DEPARTMENT OF TRANSPORTATION

US 150 EASTBOUND McCLUGAGE BRIDGE PROJECT  
 STAGE 3: RAMP E  
 SCALE: 1"=10'H,5"V SHEET 18 OF 28 SHEETS STA. 1504+25.00 TO STA. 1504+25.00

F.A.P. RTE.	SECTION	COUNTY	TOTAL SHEETS	SHEET NO.
317	[15B;((102-1),(14HB))BR]BR	PEORIA	1361	329
CONTRACT NO. 68B46				
ILLINOIS FED. AID PROJECT NHPP-YRP3(905)				

FINAL SURVEY NO.	SURVEYED AREAS CHECKED
NOTE BOOK NO.	PLOTTED AREAS CHECKED
DATE	BY

ORIGINAL SURVEY NO.	SURVEYED AREAS CHECKED
NOTE BOOK NO.	PLOTTED AREAS CHECKED
DATE	BY



STG 3  
C = 58.1  
F = 25.0  
TS = 6.0

**1504+50.00**

FINAL SUBMITTAL

**TYLIN INTERNATIONAL**  
200 S. WACKER DR.  
SUITE 1400  
CHICAGO, IL 60606  
TEL: 312-777-2900

USER NAME = mgormely	DESIGNED - MPG	REvised -
PLLOT SCALE = 20.00' / in.	DRAWN - MPG	REvised -
PLLOT DATE = 11/15/2018	CHECKED -	REvised -
	DATE - 11/28/2018	REvised -

STATE OF ILLINOIS  
DEPARTMENT OF TRANSPORTATION

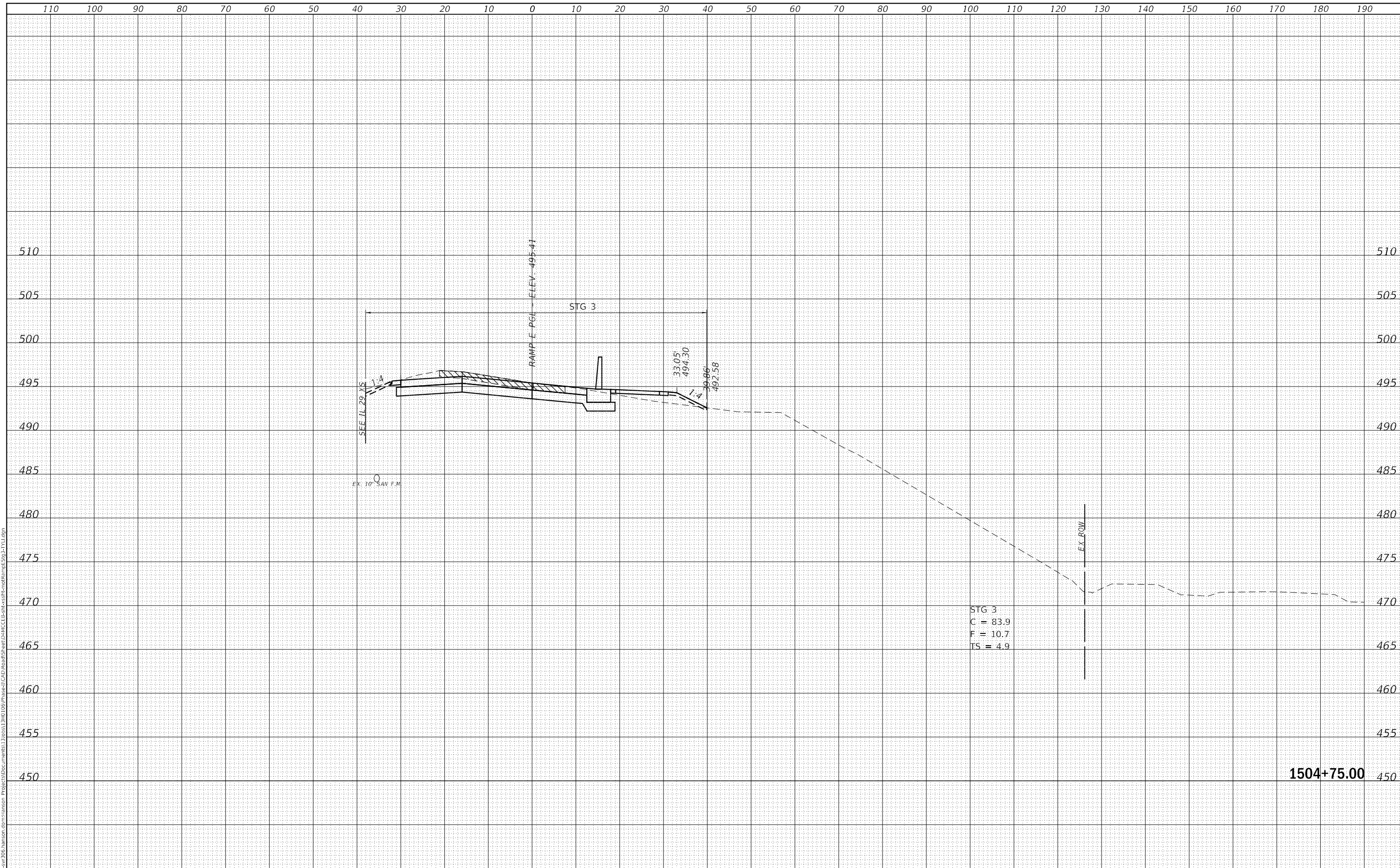
US 150 EASTBOUND McCLUGAGE BRIDGE PROJECT  
STAGE 3: RAMP E  
SCALE: 1"=10'H,5'V SHEET 19 OF 28 SHEETS STA. 1504+50.00 TO STA. 1504+50.00

F.A.P. RTE.	SECTION	COUNTY	TOTAL SHEETS	SHEET NO.
317	[15B;((102-1),(14HB))BR]BR	PEORIA	1361	330
				CONTRACT NO. 68B46
			ILLINOIS	FED. AID PROJECT NHPP-YRP3(905)

DATE	
BY	
FINAL SURVEY NO.	
SURVEYED	
PLOTTED	
TEMPLATE AREAS CHECKED	
NOTE BOOK NO.	
AREAS CHECKED	

DATE	
BY	
ORIGINAL SURVEY NO.	
SURVEYED	
PLOTTED	
TEMPLATE AREAS CHECKED	
NOTE BOOK NO.	
AREAS CHECKED	

**FINAL SUBMITTAL**  
 MODEL: Default  
 FILE NAME: p:\wis\1504\306\_hanson.com\hanson.com\hanson - Project\3D\Documents\1504\13\10\10\Phase-1\CAD\Road\Sheet\DWG\CLEB\c-leb-317-lyl.dgn



**TYLIN INTERNATIONAL**  
 200 S. WACKER DR.  
 SUITE 1400  
 CHICAGO, IL 60606  
 TEL: 312-777-2900

USER NAME = mgormely	DESIGNED - MPG	REVISID -
PLOT SCALE = 20.00' / in.	DRAWN - MPG	REVISID -
PLOT DATE = 11/15/2018	CHECKED -	REVISID -
	DATE - 11/28/2018	REVISID -

STATE OF ILLINOIS  
 DEPARTMENT OF TRANSPORTATION

US 150 EASTBOUND McCLUGAGE BRIDGE PROJECT  
 STAGE 3: RAMP E  
 SCALE: 1"=10'H,5"V SHEET 20 OF 28 SHEETS STA. 1504+75.00 TO STA. 1504+75.00

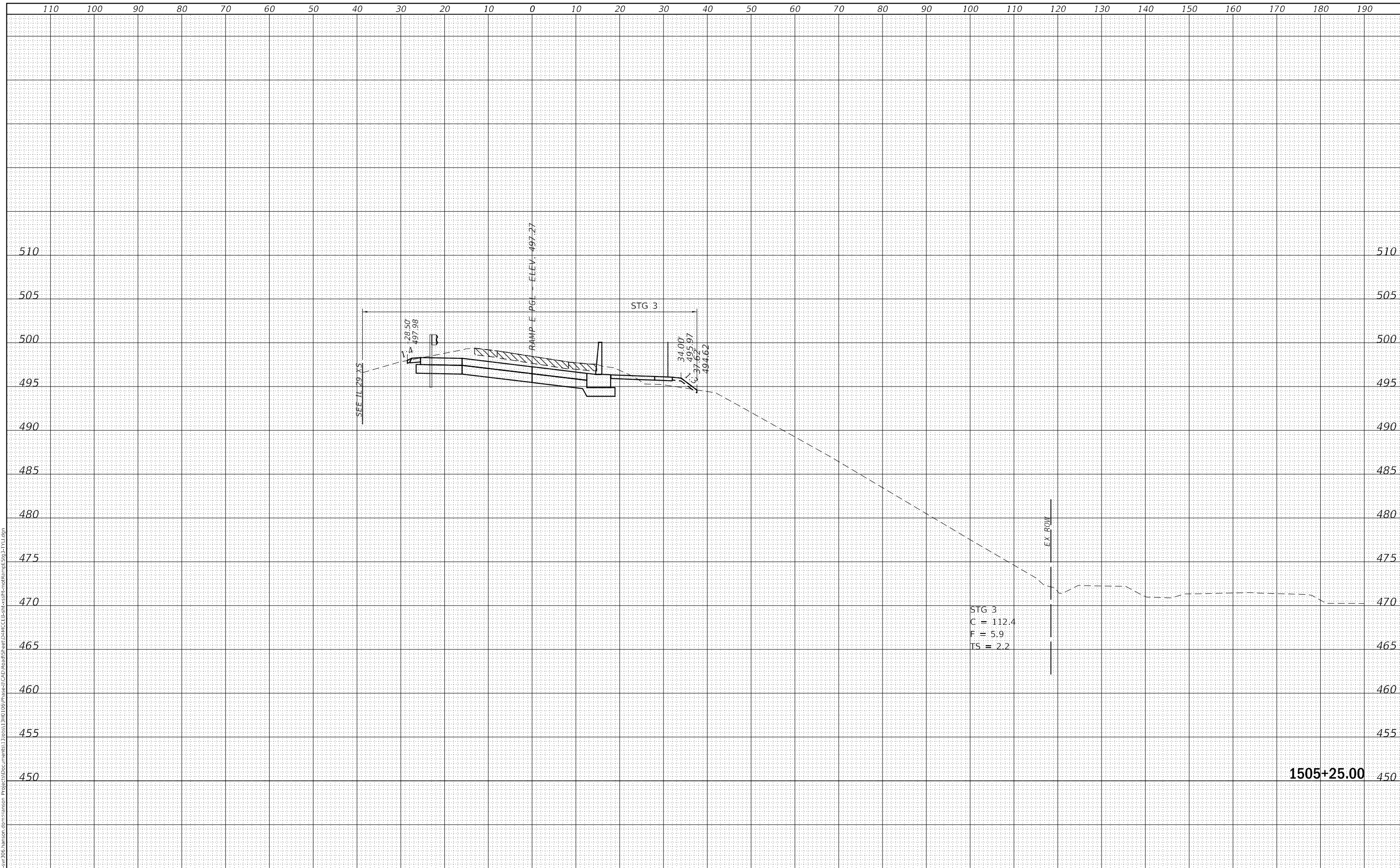
F.A.P. RTE.	SECTION	COUNTY	TOTAL SHEETS	SHEET NO.
317	[15B;((102-1),(14HB))BR]BR	PEORIA	1361	331
CONTRACT NO. 68B46				
ILLINOIS FED. AID PROJECT NHPP-YRP3(905)				





FINAL SURVEY NO.	SURVEYED AREAS CHECKED
NOTE BOOK NO.	PLOTTED AREAS CHECKED
DATE	BY

ORIGINAL SURVEY NO.	SURVEYED AREAS CHECKED
NOTE BOOK NO.	PLOTTED AREAS CHECKED
DATE	BY



FINAL SUBMITTAL

**TYLIN INTERNATIONAL**  
 200 S. WACKER DR.  
 SUITE 1400  
 CHICAGO, IL 60606  
 TEL: 312-777-2900

USER NAME = mgormely	DESIGNED - MPG	REVISED -
PLOT SCALE = 20.00' / in.	DRAWN - MPG	REVISED -
PLOT DATE = 11/15/2018	CHECKED -	REVISED -
	DATE - 11/28/2018	REVISED -

STATE OF ILLINOIS  
 DEPARTMENT OF TRANSPORTATION

US 150 EASTBOUND McCLUGAGE BRIDGE PROJECT  
 STAGE 3: RAMP E

SCALE: 1"=10'H,5'V SHEET 22 OF 28 SHEETS STA. 1505+25.00 TO STA. 1505+25.00

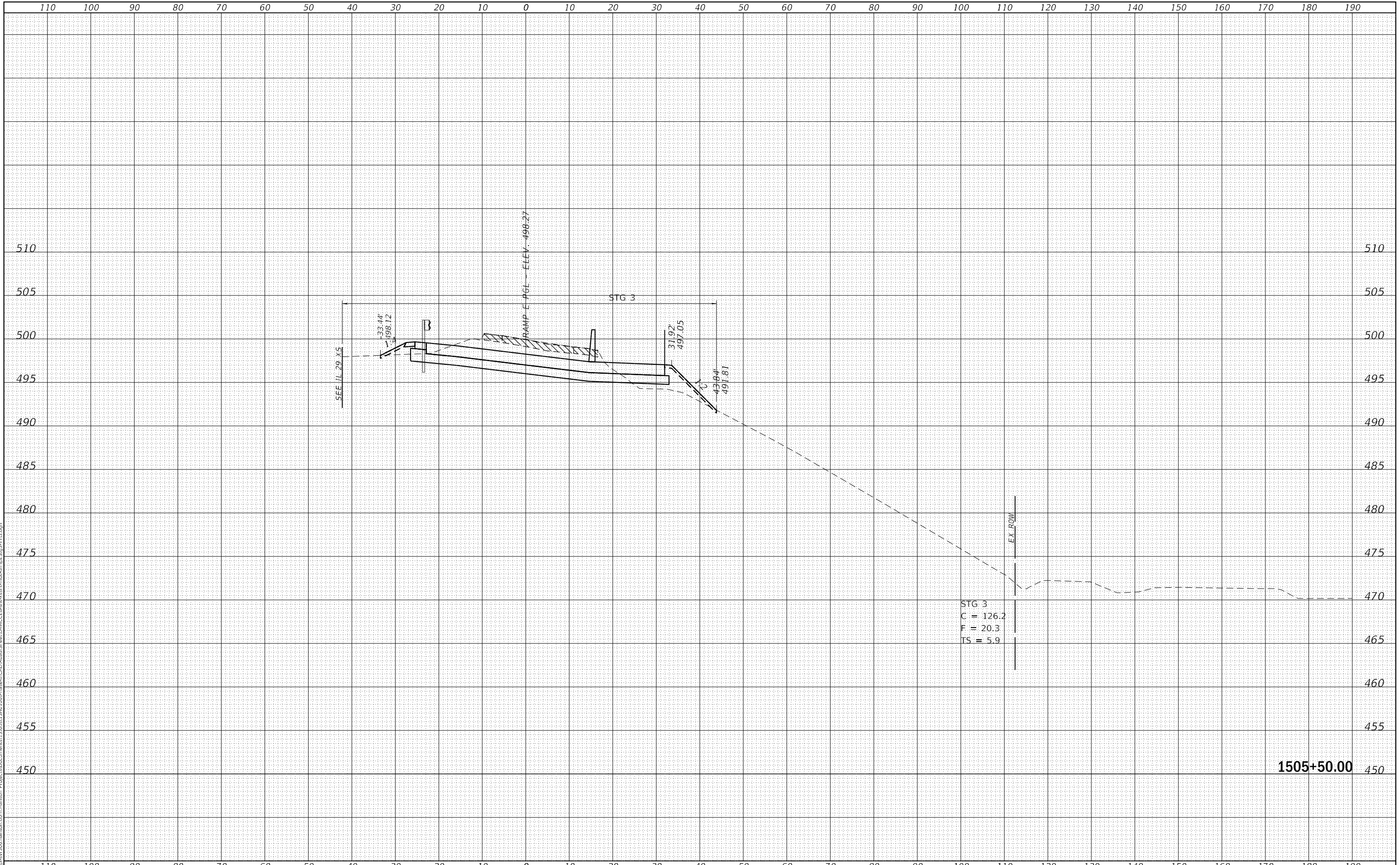
F.A.P. RTE.	SECTION	COUNTY	TOTAL SHEETS	SHEET NO.
317	[15B;((102-1),(14HB))BR]BR	PEORIA	1361	333
CONTRACT NO. 68B46			ILLINOIS FED. AID PROJECT NHPP-YRP3(905)	

1505+25.00

FINAL SURVEY NO.	SURVEYED AREAS CHECKED	BY	DATE

ORIGINAL SURVEY NO.	SURVEYED AREAS CHECKED	BY	DATE

MODEL: Default  
 FILE NAME: d:\work\2016\hanston\com\hanston\Projects\Documents\13080813\RD\08\Phase-3\CAD\Road\Sheet\DR\ICE\Elev\Stage3-TYLL.dgn



FINAL SUBMITTAL

**TYLIN INTERNATIONAL**  
 200 S. WACKER DR.  
 SUITE 1400  
 CHICAGO, IL 60606  
 TEL: 312-777-2900

USER NAME = mgormely	DESIGNED - MPG	REVISD -
	DRAWN - MPG	REVISD -
PLOT SCALE = 20.00' / in.	CHECKED -	REVISD -
PLOT DATE = 11/15/2018	DATE - 11/28/2018	REVISD -

STATE OF ILLINOIS  
 DEPARTMENT OF TRANSPORTATION

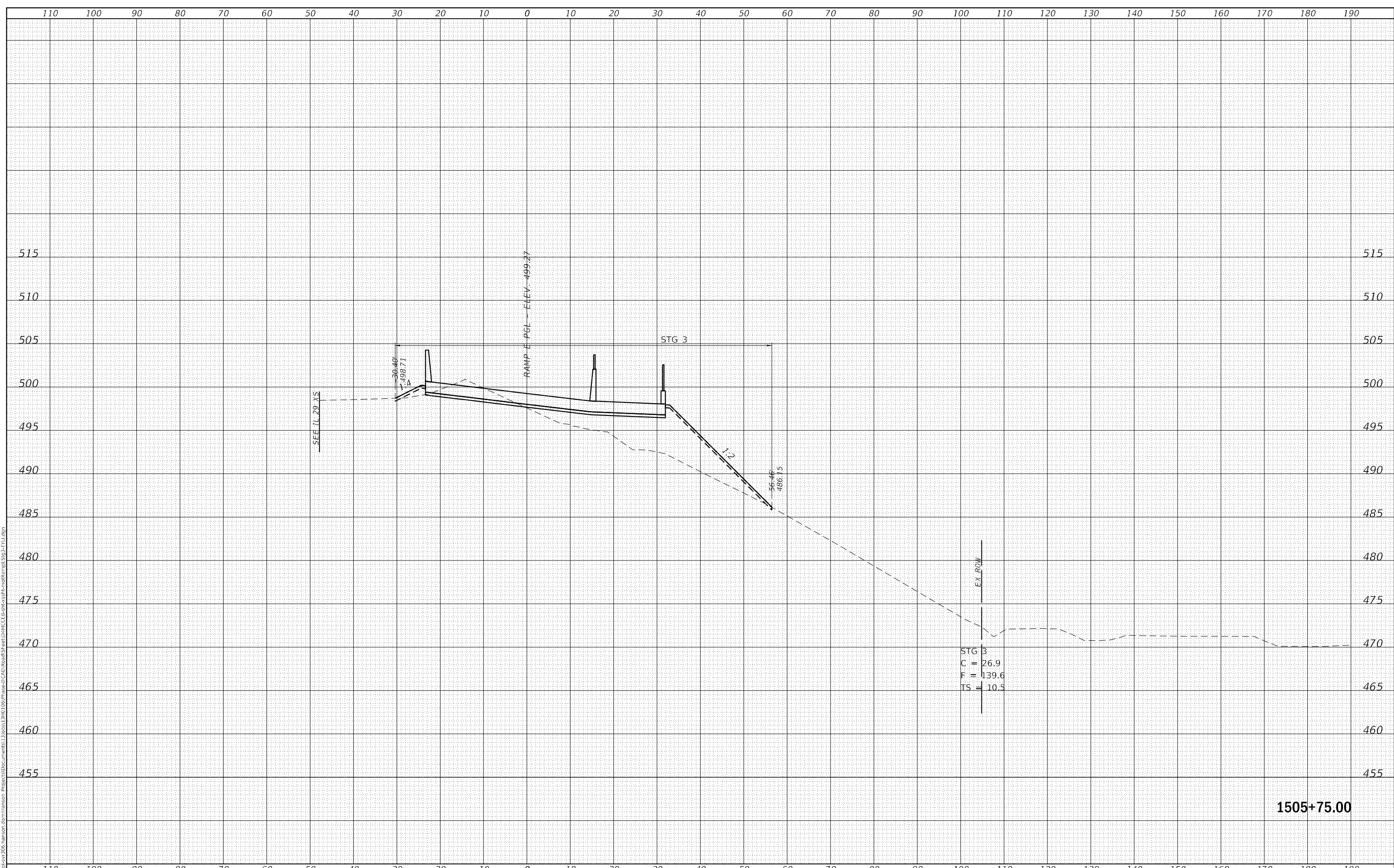
US 150 EASTBOUND McCLUGAGE BRIDGE PROJECT  
 STAGE 3: RAMP E

SCALE: 1"=10'H,5'V SHEET 23 OF 28 SHEETS STA. 1505+50.00 TO STA. 1505+50.00

F.A.P. RTE.	SECTION	COUNTY	TOTAL SHEETS	SHEET NO.
317	[15B;((102-1),(14HB))BR]BR	PEORIA	1361	334
CONTRACT NO. 68B46				
ILLINOIS		FED. AID PROJECT	NHPP-YRP3(905)	

FINAL SURVEY NO.	SURVEYED AREAS CHECKED	DATE
NOTE BOOK NO.	PLOTTED AREAS CHECKED	
	TEMPLATE AREAS CHECKED	
	BY	

ORIGINAL SURVEY NO.	SURVEYED AREAS CHECKED	DATE
NOTE BOOK NO.	PLOTTED AREAS CHECKED	
	TEMPLATE AREAS CHECKED	
	BY	



**TYLIN INTERNATIONAL**  
 200 S. WACKER DR.  
 SUITE 1400  
 CHICAGO, IL 60606  
 TEL: 312-777-2900

USER NAME = mgormely	DESIGNED - MPG	REVISED -
PLOT SCALE = 20.00' / in.	DRAWN - MPG	REVISED -
PLOT DATE = 11/15/2018	CHECKED -	REVISED -
	DATE - 11/28/2018	REVISED -

STATE OF ILLINOIS  
 DEPARTMENT OF TRANSPORTATION

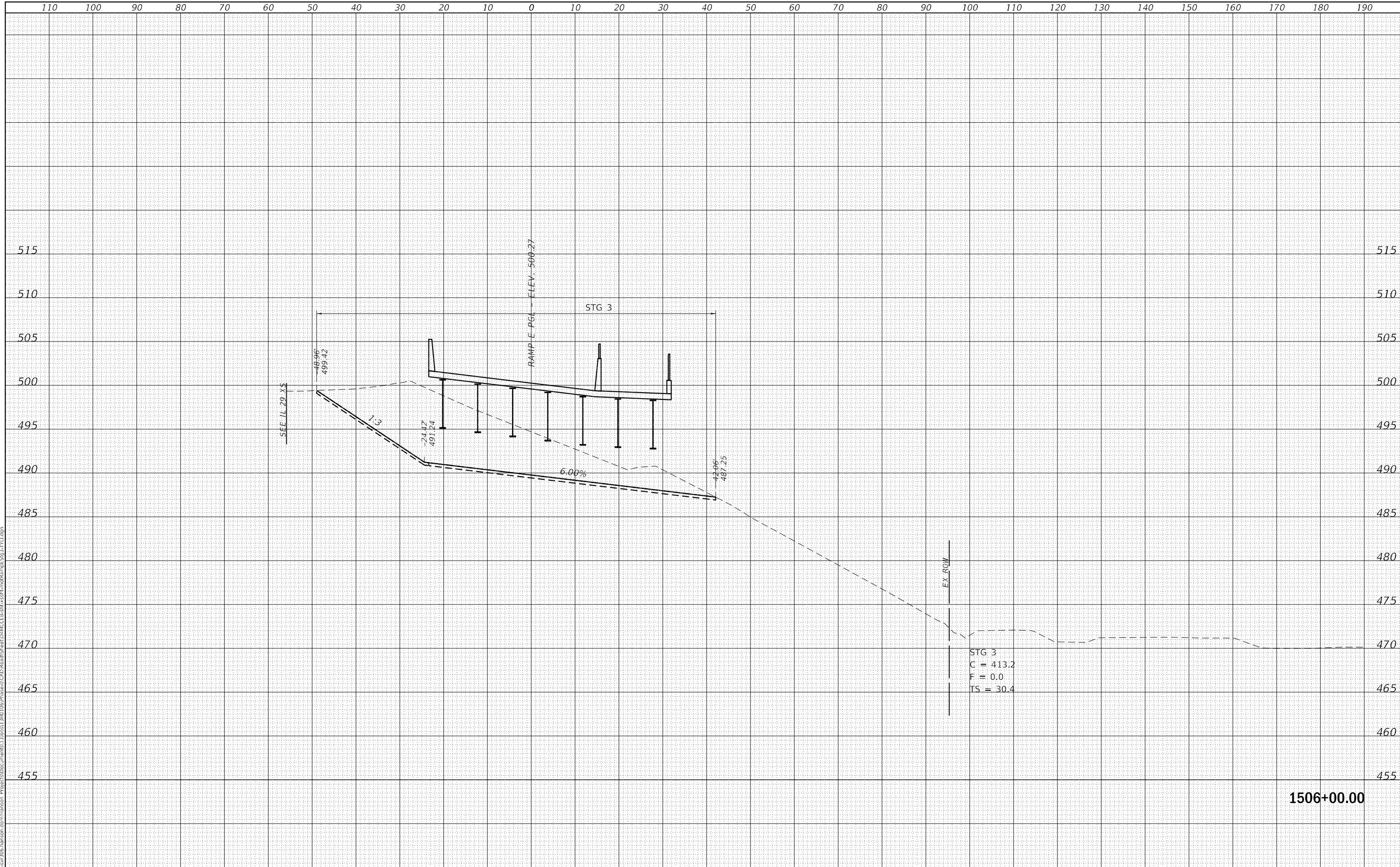
US 150 EASTBOUND McCLUGAGE BRIDGE PROJECT  
 STAGE 3: RAMP E  
 SCALE: 1"=10'H.5"V SHEET 24 OF 28 SHEETS STA. 1505+75.00 TO STA. 1505+75.00

F.A.P. RTE.	SECTION	COUNTY	TOTAL SHEETS	SHEET NO.
317	[15B;((102-1),(14HB))BR]BR	PEORIA	1361	335
CONTRACT NO. 68B46				
ILLINOIS FED. AID PROJECT NHPP-YRP3(905)				

FINAL SURVEY	SURVEYED	DATE
NOTE BOOK	PLOTTED	
NO.	TEMPLATE	
	AREAS CHECKED	
	AREAS CHECKED	

ORIGINAL SURVEY	SURVEYED	DATE
NOTE BOOK	PLOTTED	
NO.	TEMPLATE	
	AREAS CHECKED	
	AREAS CHECKED	

FINAL SUBMITTAL  
 MODEL: Definit  
 FILE NAME: dxw\iss\sv\206\hanon\com\hanon\Project\CD\Drawings\Sheet\DR\CC\EB\T\cmo\Temp\563-111.dgn



**TYLIN INTERNATIONAL**  
 200 S. WACKER DR.  
 SUITE 1400  
 CHICAGO, IL 60606  
 TEL: 312-777-2900

USER NAME = mgormely	DESIGNED - MPG	REvised -
	DRAWN - MPG	REvised -
PLOT SCALE = 20.00' / in.	CHECKED -	REvised -
PLOT DATE = 11/15/2018	DATE - 11/28/2018	REvised -

STATE OF ILLINOIS  
 DEPARTMENT OF TRANSPORTATION

US 150 EASTBOUND McCLUGAGE BRIDGE PROJECT  
 STAGE 3: RAMP E

SCALE: 1"=10'H,5"V SHEET 25 OF 28 SHEETS STA. 1506+00.00 TO STA. 1506+00.00

F.A.P RTE.	SECTION	COUNTY	TOTAL SHEETS	SHEET NO.
317	[15B;((102-1),(14HB))BR]BR	PEORIA	1361	336
			CONTRACT NO. 68B46	
ILLINOIS		FED. AID PROJECT		NHPP-YRP3(905)









MODEL: Default  
 FILE: \\miller-prod-us-east-2-066.hanson.com\hanson\dm\hanson\Project\Documents\13\Jobs\13\H0106\Phase-1\CAD\Road\Struct\UDMCEB-410-55810.mxd Key: Pbs5103-HAN.dgn  
 © Copyright Hanson Professional Services Inc. 2018



USER NAME = oster00605	DESIGNED - JDS	REVISED -
PLOT SCALE = 400.00' / In.	DRAWN - RLH	REVISED -
PLOT DATE = 11/16/2018	CHECKED -	REVISED -
	DATE - 11/28/2018	REVISED -

**STATE OF ILLINOIS**  
**DEPARTMENT OF TRANSPORTATION**

**US 150 EASTBOUND McCLUGAGE BRIDGE PROJECT**  
**STAGE 3: KEY PLAN -EAST INTERCHANGE**

SCALE: 1"=200' SHEET 1 OF 1 SHEETS STA. N/A TO STA. N/A


F.A.P. RTE.	SECTION	COUNTY	TOTAL SHEETS	SHEET NO.
317	[15B;((102-1),(14HB))BR]BR	PEORIA	1361	340
CONTRACT NO. 68B46				
ILLINOIS FED. AID PROJECT NHPP-YRP3(905)				

XS-KEY-01



FINAL SURVEY NO.	SURVEYED AREAS	BY	DATE

ORIGINAL SURVEY NO.	SURVEYED AREAS	BY	DATE



FINAL SUBMITTAL  
MODEL SHEET 20  
FILE NAME: p:\gis\svr\306\_hanson\cm\hanson\_projects\1340106\Phase1\CAD\Road\Sheet\DMC\EB-ar-ssht\_20\US150\_EB-stg3.dwg



USER NAME =	shlpp01364
PLOT SCALE =	20.00' / in.
PLOT DATE =	11/28/2018

DESIGNED -	JDS
DRAWN -	RLH
CHECKED -	RLH
DATE -	11/7/2018

REVISED -	
REVISED -	
REVISED -	
REVISED -	

STATE OF ILLINOIS  
DEPARTMENT OF TRANSPORTATION

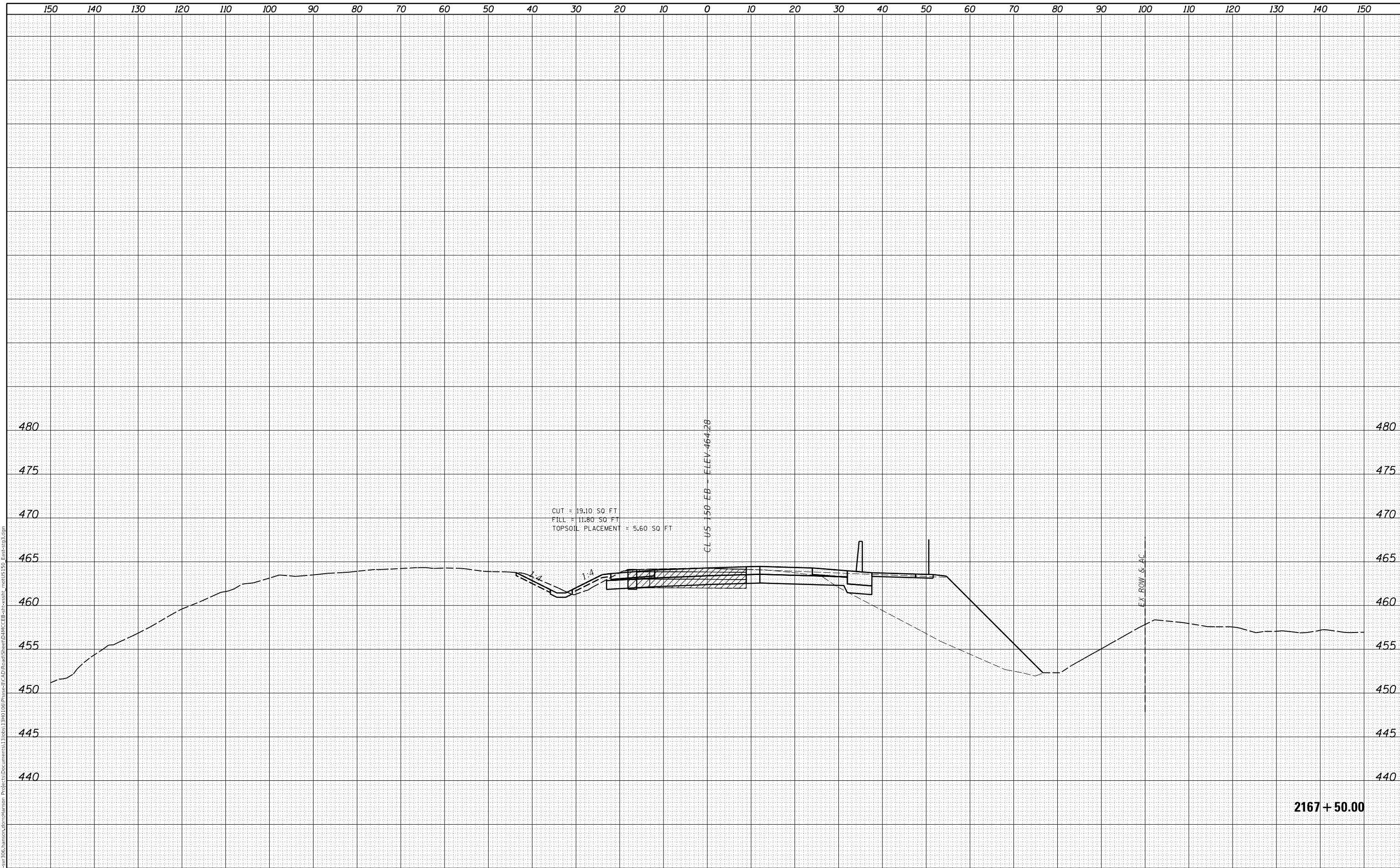
US 150 EASTBOUND MCCLUGAGE BRIDGE PROJECT  
US 150 EASTBOUND CROSS SECTIONS - STAGE 3

SCALE: SHEET OF SHEETS STA. 2167+00.00 TO STA. 2167+00.00

ROUTE	SECTION	COUNTY	TOTAL SHEETS	SHEET NO.
317	[15B:(102-1),(14HB)]BR	TAZEWELL	1361	341
			CONTRACT NO. 68B46	
		ILLINOIS FED. AID PROJECT		

DATE	
BY	
SURVEYED	
PLOTTED	
TEMPLATE	
AREAS	
CHECKED	
FINAL SURVEY	
NOTE BOOK	
NO.	

DATE	
BY	
SURVEYED	
PLOTTED	
TEMPLATE	
AREAS	
CHECKED	
ORIGINAL SURVEY	
NOTE BOOK	
NO.	



FINAL SUBMITTAL  
MODEL SHEET 21  
FILE NAME: p:\gis\svr-306\hanson\cmt\hanson\Project\Documents\1308013\3RD\100\Phase1\CAD\Road\Sheet\DMC\EB-ar-ssht\_1.mxd\US150\_EB-ssg3.dwg



USER NAME	= sh1pp01364
PLOT SCALE	= 20.00' / in.
PLOT DATE	= 11/7/2018

DESIGNED	- JDS
DRAWN	- RLH
CHECKED	- RLH
DATE	- 11/7/2018

REVISED	-
REVISED	-
REVISED	-
REVISED	-

STATE OF ILLINOIS  
DEPARTMENT OF TRANSPORTATION

US 150 EASTBOUND MCCLUGAGE BRIDGE PROJECT  
US 150 EASTBOUND CROSS SECTIONS - STAGE 3

SCALE: SHEET OF SHEETS STA. 2167+50.00 TO STA. 2167+50.00

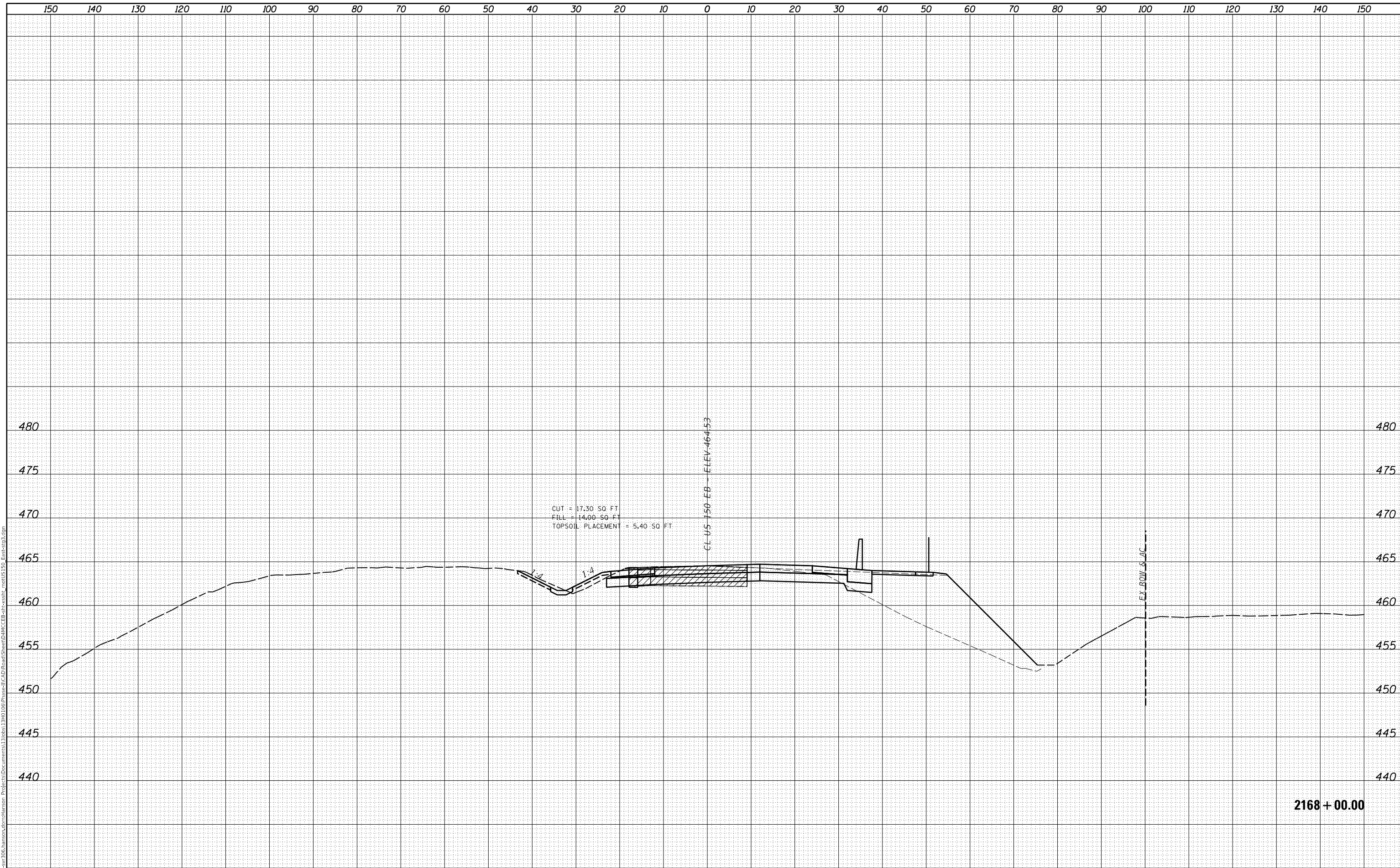
ROUTE	SECTION	COUNTY	TOTAL SHEETS	SHEET NO.
317	[15B:(102-1),(14HB)]BR	TAZEWELL	1361	342
			CONTRACT NO. 68B46	

ILLINOIS FED. AID PROJECT



FINAL SURVEY NO.	SURVEYED AREAS	DATE
NOTE BOOK NO.	PLOTTED AREAS	BY
	TEMPLATE AREAS	
	CHECKED AREAS	

ORIGINAL SURVEY NO.	SURVEYED AREAS	DATE
NOTE BOOK NO.	PLOTTED AREAS	BY
	TEMPLATE AREAS	
	CHECKED AREAS	



FINAL SUBMITTAL  
MODEL SHEET 22  
FILE NAME: p:\gis\svr\306\_hanson\cmt\hanson\_projects\1340106\Phase3\CAD\Road\Sheet\DMC\EB-ar-ssht\_22.mxd\US150\_EB-ar-ssht3.dwg



USER NAME =	shlpp01364
PLOT SCALE =	20.00' / in.
PLOT DATE =	11/28/2018

DESIGNED -	JDS
DRAWN -	RLH
CHECKED -	RLH
DATE -	11/7/2018

REVISED -	
REVISED -	
REVISED -	
REVISED -	

STATE OF ILLINOIS  
DEPARTMENT OF TRANSPORTATION

US 150 EASTBOUND MCCLUGAGE BRIDGE PROJECT  
US 150 EASTBOUND CROSS SECTIONS - STAGE 3

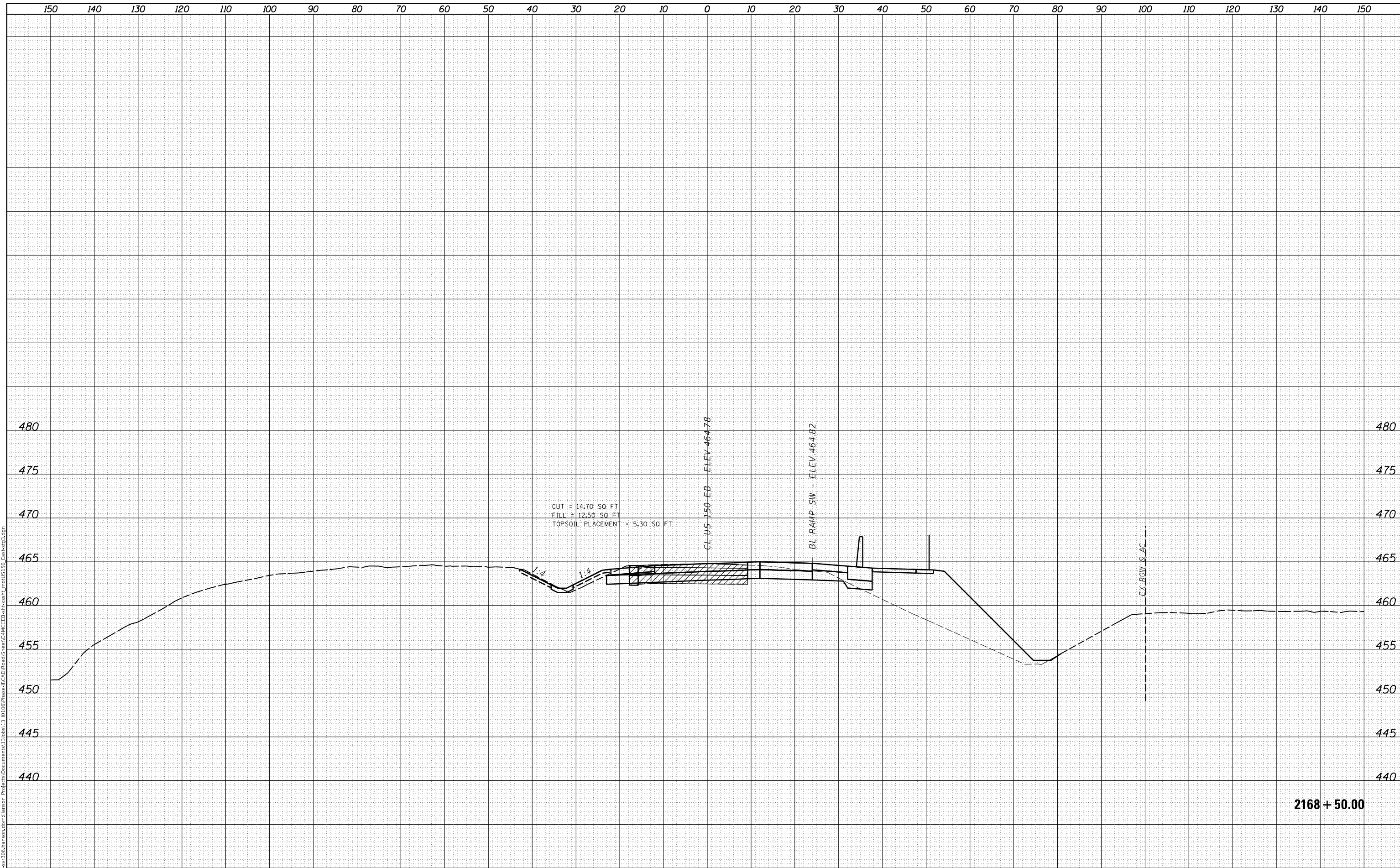
SCALE: SHEET OF SHEETS STA. 2168+00.00 TO STA. 2168+00.00

ROUTE	SECTION	COUNTY	TOTAL SHEETS	SHEET NO.
317	[15B:(102-1),(14HB)]BR	TAZEWELL	1361	343
			CONTRACT NO. 68B46	

ILLINOIS FED. AID PROJECT

FINAL SURVEY NO.	SURVEYED AREAS	DATE

ORIGINAL SURVEY NO.	SURVEYED AREAS	DATE



FINAL SUBMITTAL  
MODEL SHEET 23  
FILE NAME: p:\gis\svr\306\_hanson\cmt\hanson\_projects\1340106\Phase3\CAD\Road\Sheet\DMCE\EB-ar-ssht\_1.mxd\US150\_EB-ssg3.dwg



USER NAME =	shlpp01364
PLOT SCALE =	20.00' / in.
PLOT DATE =	11/28/2018

DESIGNED -	JDS
DRAWN -	RLH
CHECKED -	RLH
DATE -	11/7/2018

REVISED -	
REVISED -	
REVISED -	
REVISED -	

STATE OF ILLINOIS  
DEPARTMENT OF TRANSPORTATION

US 150 EASTBOUND MCCLUGAGE BRIDGE PROJECT  
US 150 EASTBOUND CROSS SECTIONS - STAGE 3

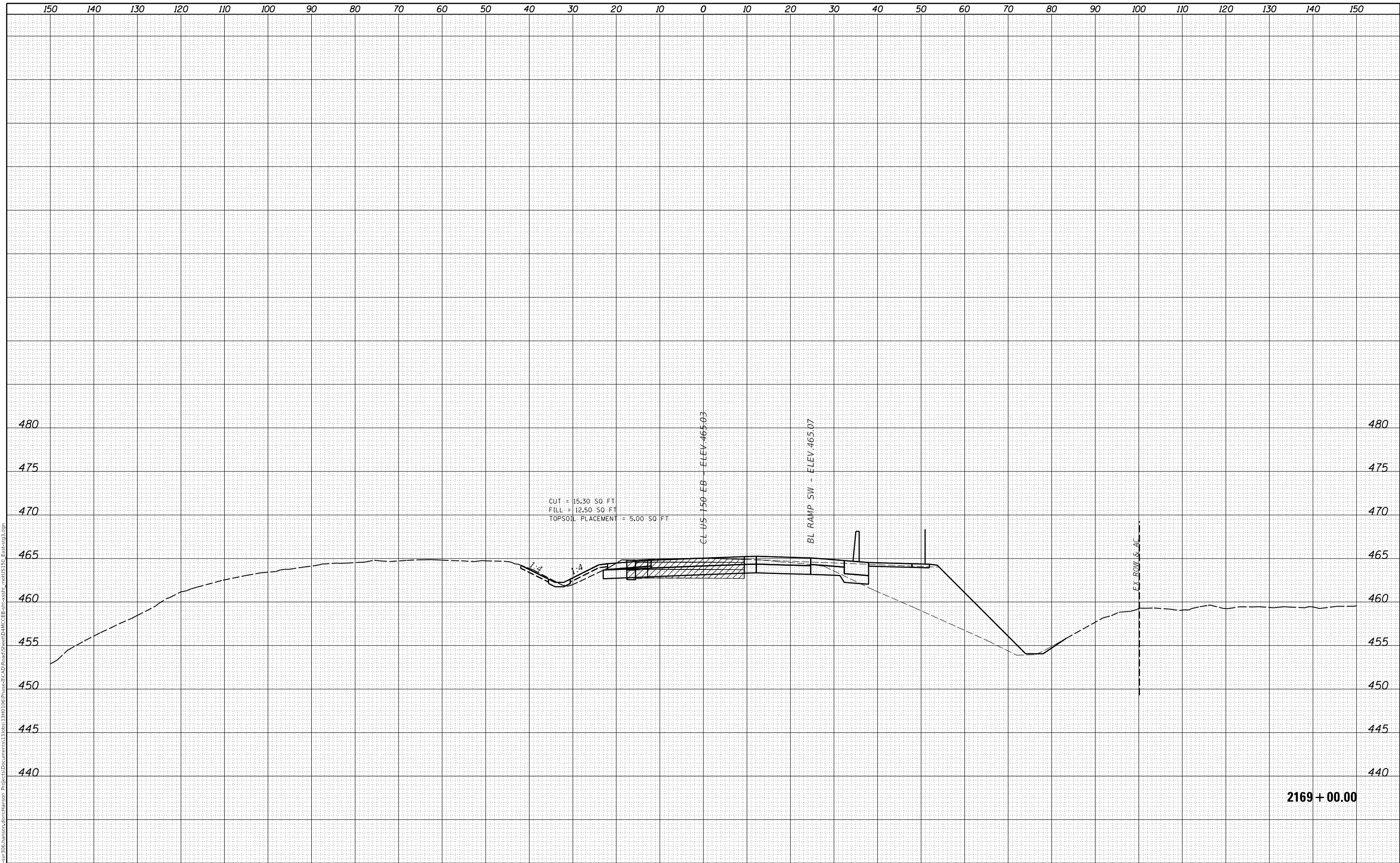
SCALE: SHEET OF SHEETS STA. 2168+50.00 TO STA. 2168+50.00

ROUTE	SECTION	COUNTY	TOTAL SHEETS	SHEET NO.
317	[15B:(102-1),(14HB)]BR	TAZEWELL	1361	344
			CONTRACT NO. 68B46	
		ILLINOIS	FED. AID PROJECT	



FINAL SURVEY NO.	SURVEYED AREAS	BY	DATE
NOTE BOOK	PLOTTED AREAS		
	TEMPLATE AREAS		
	CHECKED AREAS		

ORIGINAL SURVEY NO.	SURVEYED AREAS	BY	DATE
NOTE BOOK	PLOTTED AREAS		
	TEMPLATE AREAS		
	CHECKED AREAS		



2169 + 00.00

FINAL SUBMITTAL



USER NAME = sh1pp01364	DESIGNED - JDS	REvised -
PLOT SCALE = 20.00' / in.	DRAWN - RLH	REvised -
PLOT DATE = 11/28/2018	CHECKED - RLH	REvised -
	DATE - 11/7/2018	REvised -

STATE OF ILLINOIS  
DEPARTMENT OF TRANSPORTATION

US 150 EASTBOUND MCCLUGAGE BRIDGE PROJECT  
US 150 EASTBOUND CROSS SECTIONS - STAGE 3

RT.	SECTION	COUNTY	TOTAL SHEETS	SHEET NO.
317	[15B:(102-1),(14HB)]BR	TAZEWELL	1361	345
			CONTRACT NO. 68B46	

SCALE: SHEET OF SHEETS STA. 2169+00.00 TO STA. 2169+00.00

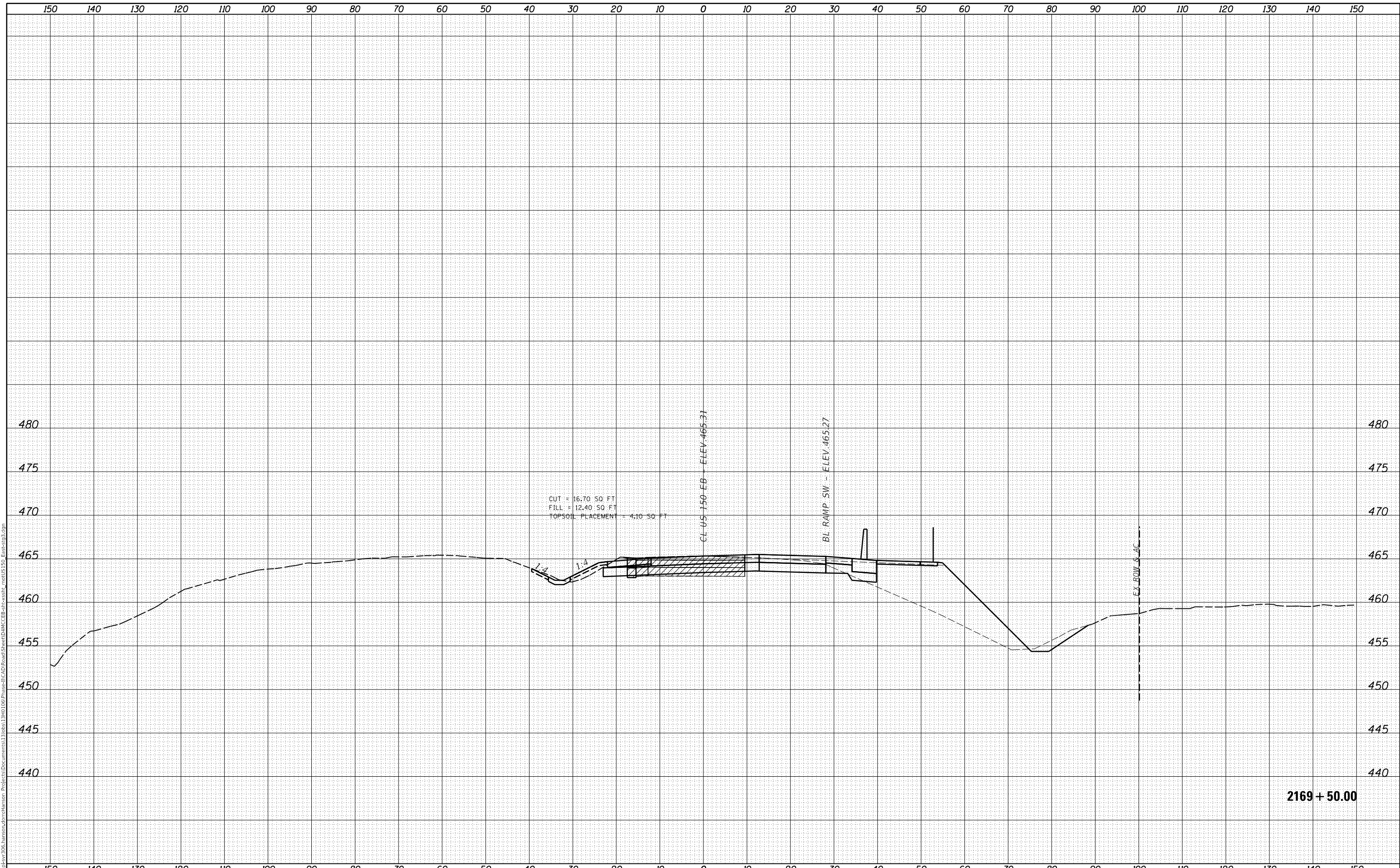
ILLINOIS FED. AID PROJECT

MODEL SHEET 24  
 FILE NAME: p:\alvarez\2016\hanson\cm\hanson - Project\Documents\1308513\RD106\Phase1\CAD\Road\Sheet\DMC\EB-ar-ssht1.mxd\US150\_EB-ar-ssht3.dwg

DATE	
BY	
SURVEYED	
PLOTTED	
TEMPLATE	
AREAS	
CHECKED	
FINAL SURVEY	
NOTE BOOK	
NO.	

DATE	
BY	
SURVEYED	
PLOTTED	
TEMPLATE	
AREAS	
CHECKED	
ORIGINAL SURVEY	
NOTE BOOK	
NO.	

MODEL: Sheet 25  
 FILE NAME: p:\gis\svr\306\_hanson\csm\hanson\Project\Documents\13206s13RD100\Phase3\CAD\Road\Sheet\DMC\EB-ar-ssht\_1.mxd\US150\_EB-ssg3.dwg



2169 + 50.00

FINAL SUBMITTAL



USER NAME	= sh1pp01364
PLOT SCALE	= 20.00' / in.
PLOT DATE	= 11/28/2018

DESIGNED	- JDS
DRAWN	- RLH
CHECKED	- RLH
DATE	- 11/7/2018

REVISED	-
REVISED	-
REVISED	-
REVISED	-

STATE OF ILLINOIS  
 DEPARTMENT OF TRANSPORTATION

US 150 EASTBOUND MCCLUGAGE BRIDGE PROJECT  
 US 150 EASTBOUND CROSS SECTIONS - STAGE 3

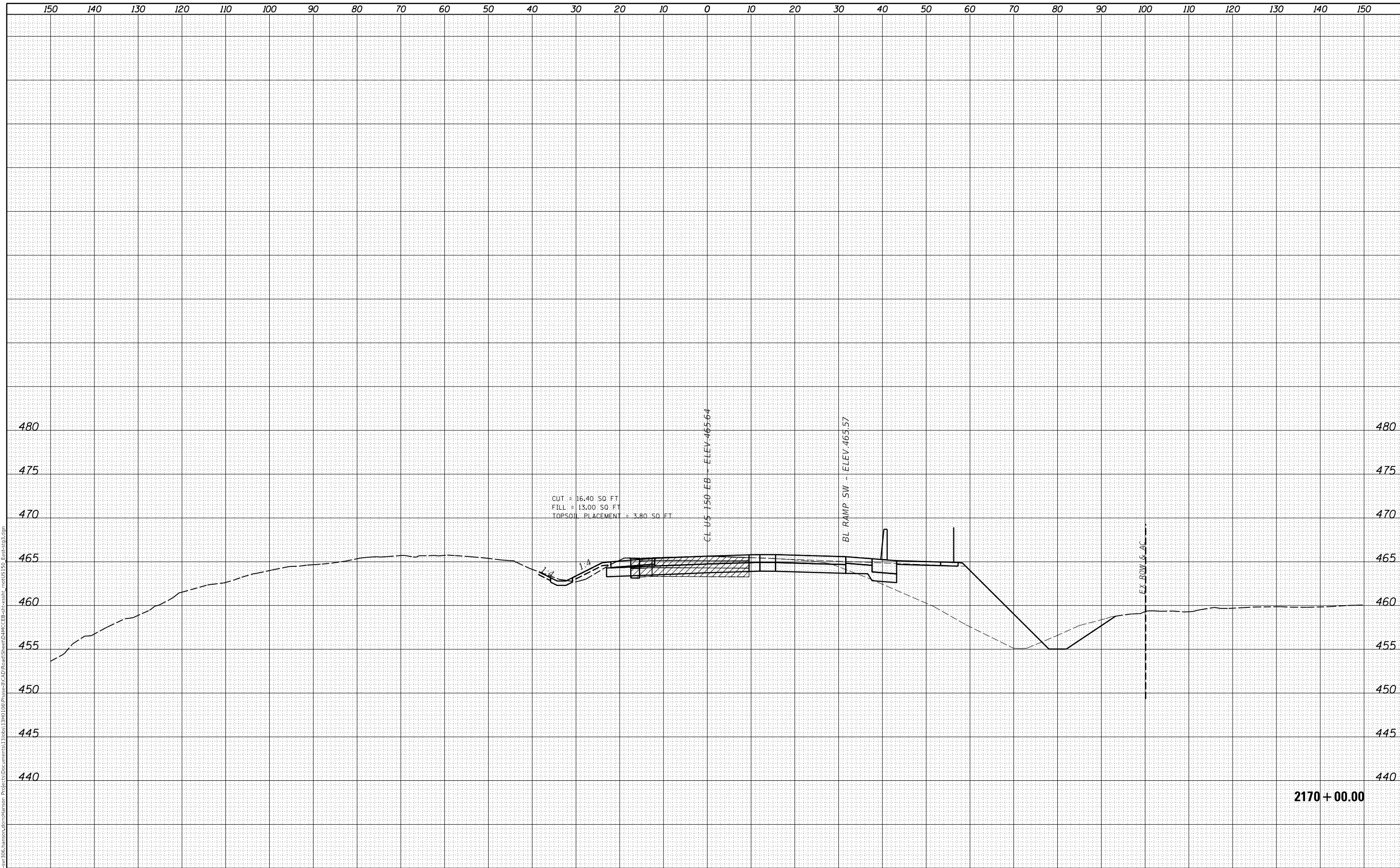
SCALE: SHEET OF SHEETS STA. 2169+50.00 TO STA. 2169+50.00

ROUTE	SECTION	COUNTY	TOTAL SHEETS	SHEET NO.
317	[15B:(102-1),(14HB)]BR	TAZEWELL	1361	346
			CONTRACT NO. 68B46	
			ILLINOIS FED. AID PROJECT	



FINAL SURVEY NO.	SURVEYED AREAS	DATE
NOTE BOOK NO.	PLOTTED AREAS	BY
	TEMPLATE AREAS	
	CHECKED AREAS	

ORIGINAL SURVEY NO.	SURVEYED AREAS	DATE
NOTE BOOK NO.	PLOTTED AREAS	BY
	TEMPLATE AREAS	
	CHECKED AREAS	



FINAL SUBMITTAL  
MODEL: Sheet 26  
FILE NAME: p:\gis\svr\306\_hanson\cmt\hanson\Project\Documents\1306813\3RD\1061\Phase1\CAD\Road\Sheet\DMCE\EB-ar-ssht\_1.mxd\US150\_EB-ar-ssht3.dwg



USER NAME = sh1pp01364  
PLOT SCALE = 20.00' / in.  
PLOT DATE = 11/28/2018

DESIGNED - JDS  
DRAWN - RLH  
CHECKED - RLH  
DATE - 11/7/2018

REVISED -  
REVISED -  
REVISED -  
REVISED -

STATE OF ILLINOIS  
DEPARTMENT OF TRANSPORTATION

US 150 EASTBOUND MCCLUGAGE BRIDGE PROJECT  
US 150 EASTBOUND CROSS SECTIONS - STAGE 3

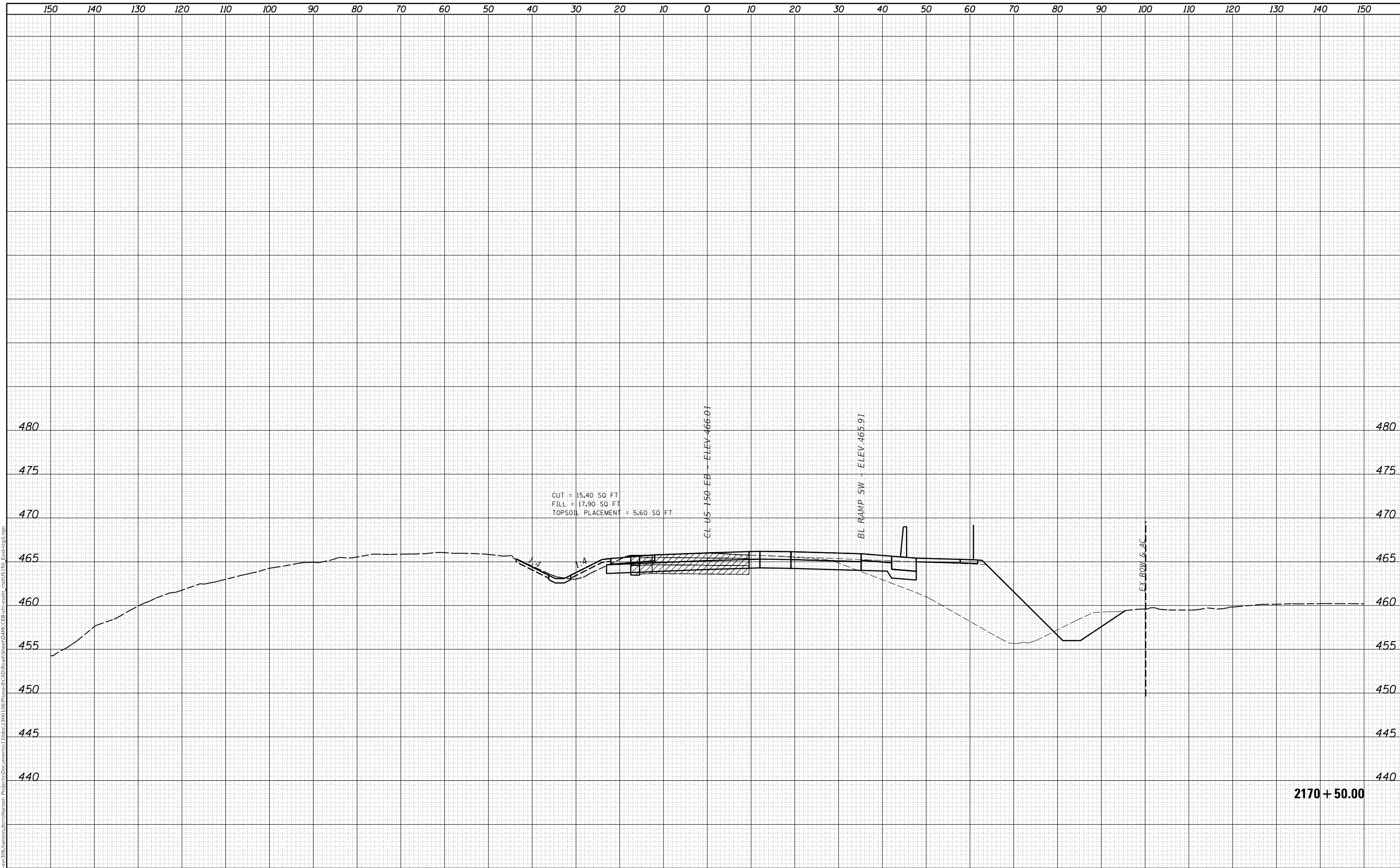
SCALE: SHEET OF SHEETS STA. 2170+00.00 TO STA. 2170+00.00

ROUTE	SECTION	COUNTY	TOTAL SHEETS	SHEET NO.
317	[15B:(102-1),(14HB)]BR	TAZEWELL	1361	347
			CONTRACT NO. 68B46	

ILLINOIS FED. AID PROJECT

FINAL SURVEY	SURVEYED	DATE
NOTE BOOK	PLOTTED	BY
NO.	TEMPLATE	
	AREAS CHECKED	
	AREAS CHECKED	

ORIGINAL SURVEY	SURVEYED	DATE
NOTE BOOK	PLOTTED	BY
NO.	TEMPLATE	
	AREAS CHECKED	
	AREAS CHECKED	



FINAL SUBMITTAL  
MODEL: Sheet 27  
FILE NAME: p:\gis\svr\306\_hanson\cmt\hanson\_projects\13rd\106\Phase3\CAD\Road\Sheet\DMC\EB-ar-ssht\_1.mxd\US150\_EB-ss3p3.dwg



USER NAME = sh1pp01364  
PLOT SCALE = 20.00' / in.  
PLOT DATE = 11/28/2018

DESIGNED - JDS  
DRAWN - RLH  
CHECKED - RLH  
DATE - 11/7/2018

REVISED -  
REVISED -  
REVISED -  
REVISED -

STATE OF ILLINOIS  
DEPARTMENT OF TRANSPORTATION

US 150 EASTBOUND MCCLUGAGE BRIDGE PROJECT  
US 150 EASTBOUND CROSS SECTIONS - STAGE 3

SCALE: SHEET OF SHEETS STA. 2170+50.00 TO STA. 2170+50.00

ROUTE	SECTION	COUNTY	TOTAL SHEETS	SHEET NO.
317	[15B:(102-1),(14HB)]BR	TAZEWELL	1361	348
			CONTRACT NO. 68B46	

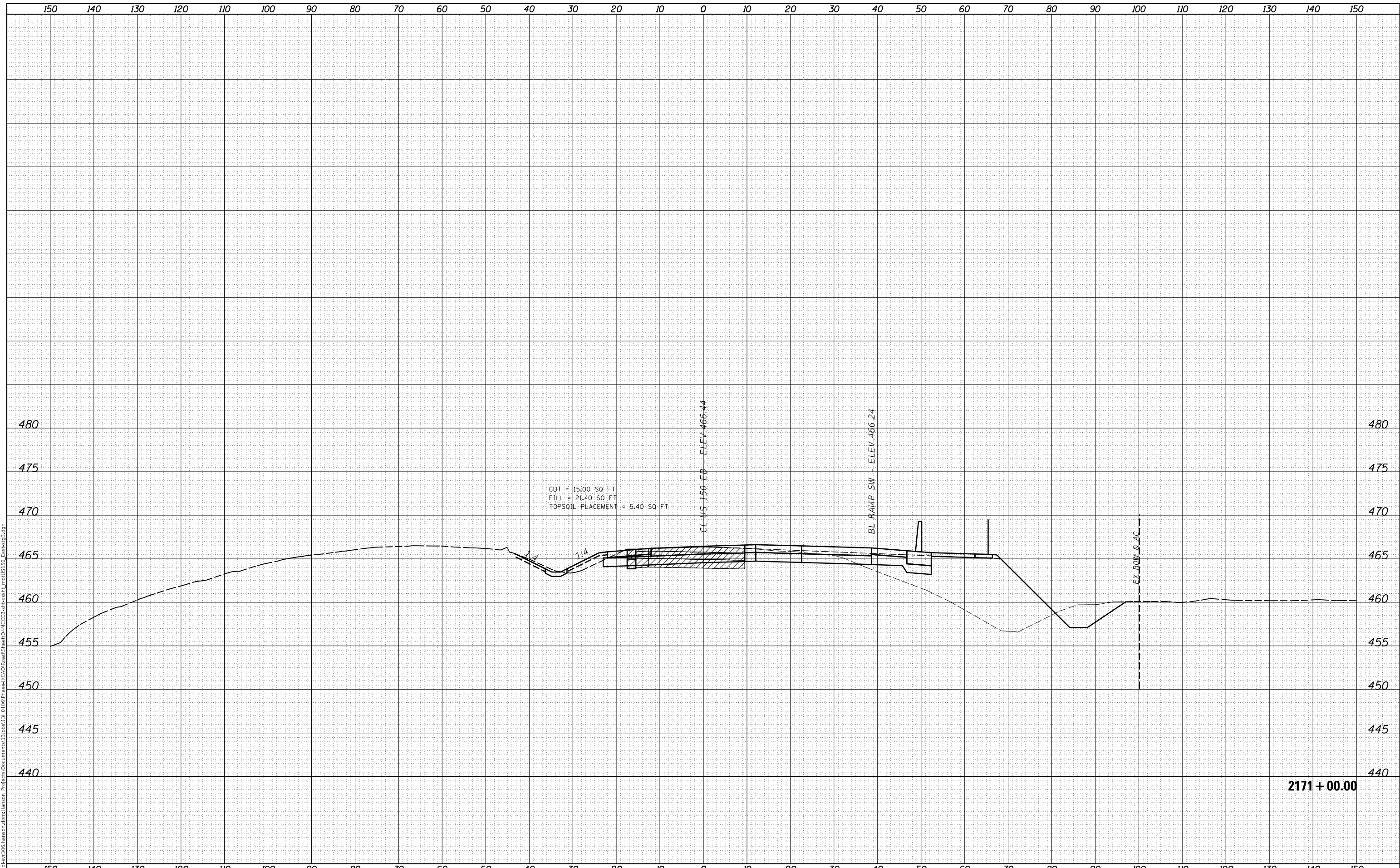
ILLINOIS FED. AID PROJECT



FINAL SURVEY	SURVEYED	DATE
NOTE BOOK	PLOTTED	BY
NO.	TEMPLATE	
	AREAS CHECKED	
	AREAS CHECKED	

ORIGINAL SURVEY	SURVEYED	DATE
NOTE BOOK	PLOTTED	BY
NO.	TEMPLATE	
	AREAS CHECKED	
	AREAS CHECKED	

MODEL: Sheet 28  
 FILE NAME: p:\gis\svr\306.hanson.com\hanson\_projects\1340106\Phase3\CAD\Road\Sheet\DMC\EB-ar-ssht\_1.mxd\US150\_EB-ssg3.dwg



FINAL SUBMITTAL



USER NAME = sh1pp01364  
 PLOT SCALE = 20.00' / in.  
 PLOT DATE = 11/28/2018

DESIGNED - JDS  
 DRAWN - RLH  
 CHECKED - RLH  
 DATE - 11/7/2018

REVISED -  
 REVISED -  
 REVISED -  
 REVISED -

STATE OF ILLINOIS  
 DEPARTMENT OF TRANSPORTATION

US 150 EASTBOUND MCCLUGAGE BRIDGE PROJECT  
 US 150 EASTBOUND CROSS SECTIONS - STAGE 3

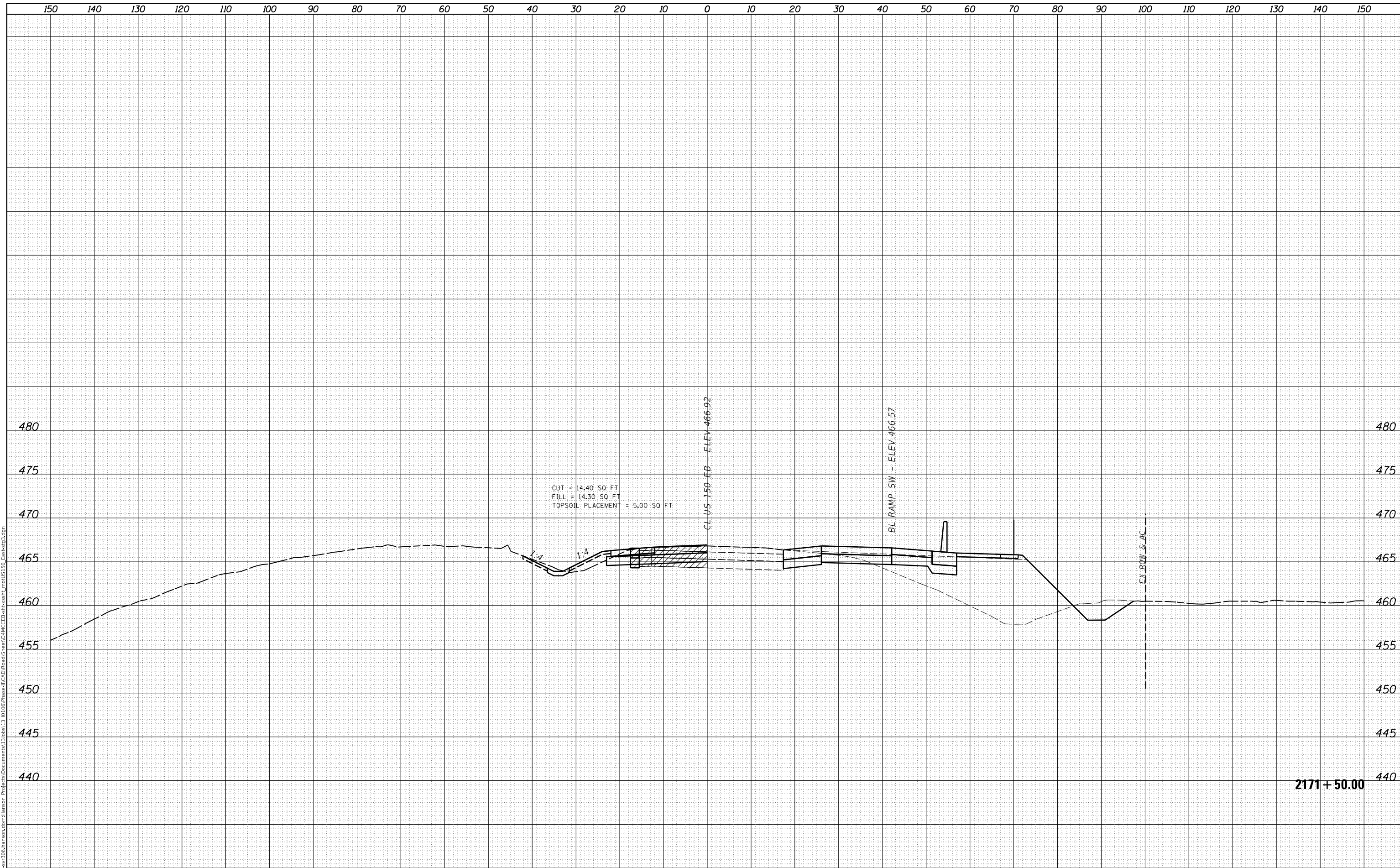
SCALE: SHEET OF SHEETS STA. 2171+00.00 TO STA. 2171+00.00

ROUTE	SECTION	COUNTY	TOTAL SHEETS	SHEET NO.
317	[15B:(102-1),(14HB)]BR	TAZEWELL	1361	349
			CONTRACT NO. 68B46	

ILLINOIS FED. AID PROJECT

DATE	
BY	
SURVEYED	
PLOTTED	
TEMPLATE	
AREAS	
CHECKED	
FINAL SURVEY	
NOTE BOOK	
NO.	

DATE	
BY	
SURVEYED	
PLOTTED	
TEMPLATE	
AREAS	
CHECKED	
ORIGINAL SURVEY	
NOTE BOOK	
NO.	



FINAL SUBMITTAL  
MODEL SHEET 29  
FILE NAME: p:\gis\svr\306\_hanson\csm\hanson\Project\Documents\1306813\306813\Phase3\CAD\Road\Sheet\DMC\EB-cr-ssht\_29.mxd\US150\_EB-cr-ssht3.dwg



USER NAME = sh1pp01364  
PLOT SCALE = 20.00' / in.  
PLOT DATE = 11/28/2018

DESIGNED - JDS  
DRAWN - RLH  
CHECKED - RLH  
DATE - 11/7/2018

REVISED -  
REVISED -  
REVISED -  
REVISED -

STATE OF ILLINOIS  
DEPARTMENT OF TRANSPORTATION

US 150 EASTBOUND MCCLUGAGE BRIDGE PROJECT  
US 150 EASTBOUND CROSS SECTIONS - STAGE 3

SCALE: SHEET OF SHEETS STA. 2171+50.00 TO STA. 2171+50.00

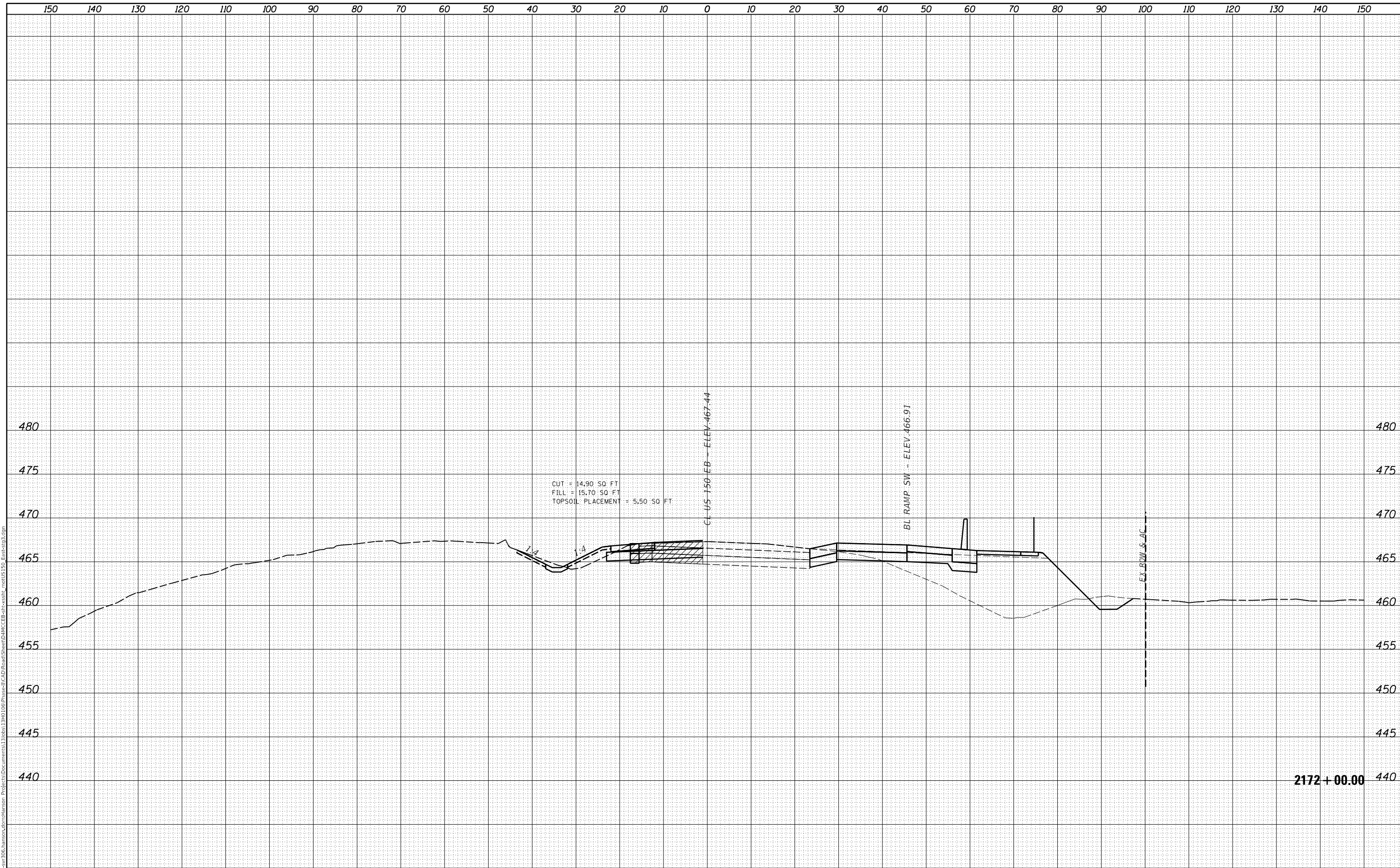
ROUTE	SECTION	COUNTY	TOTAL SHEETS	SHEET NO.
317	[15B:(102-1),(14HB)]BR	TAZEWELL	1361	350
			CONTRACT NO. 68B46	

ILLINOIS FED. AID PROJECT



FINAL SURVEY NO.	SURVEYED AREAS	PLOTTED AREAS	DATE

ORIGINAL SURVEY NO.	SURVEYED AREAS	PLOTTED AREAS	DATE



FINAL SUBMITTAL  
 MODEL SHEET 30  
 FILE NAME: p:\gis\svr\306\_hanson\cmt\hanson\Project\Documents\1306813\30613\30613\Phase3\CAD\Road\Sheet\B\MCC-EB-CP-SSHT\_30613.mxd\US150\_EB-CP-SSHT3.dwg



USER NAME =	shlpp01364
DESIGNED -	JDS
DRAWN -	RLH
CHECKED -	RLH
DATE -	11/7/2018
PLLOT SCALE =	20.00' / in.
PLLOT DATE =	11/28/2018

REVISIED -	
REVISIED -	
REVISIED -	
REVISIED -	

STATE OF ILLINOIS  
 DEPARTMENT OF TRANSPORTATION

US 150 EASTBOUND MCCLUGAGE BRIDGE PROJECT  
 US 150 EASTBOUND CROSS SECTIONS - STAGE 3

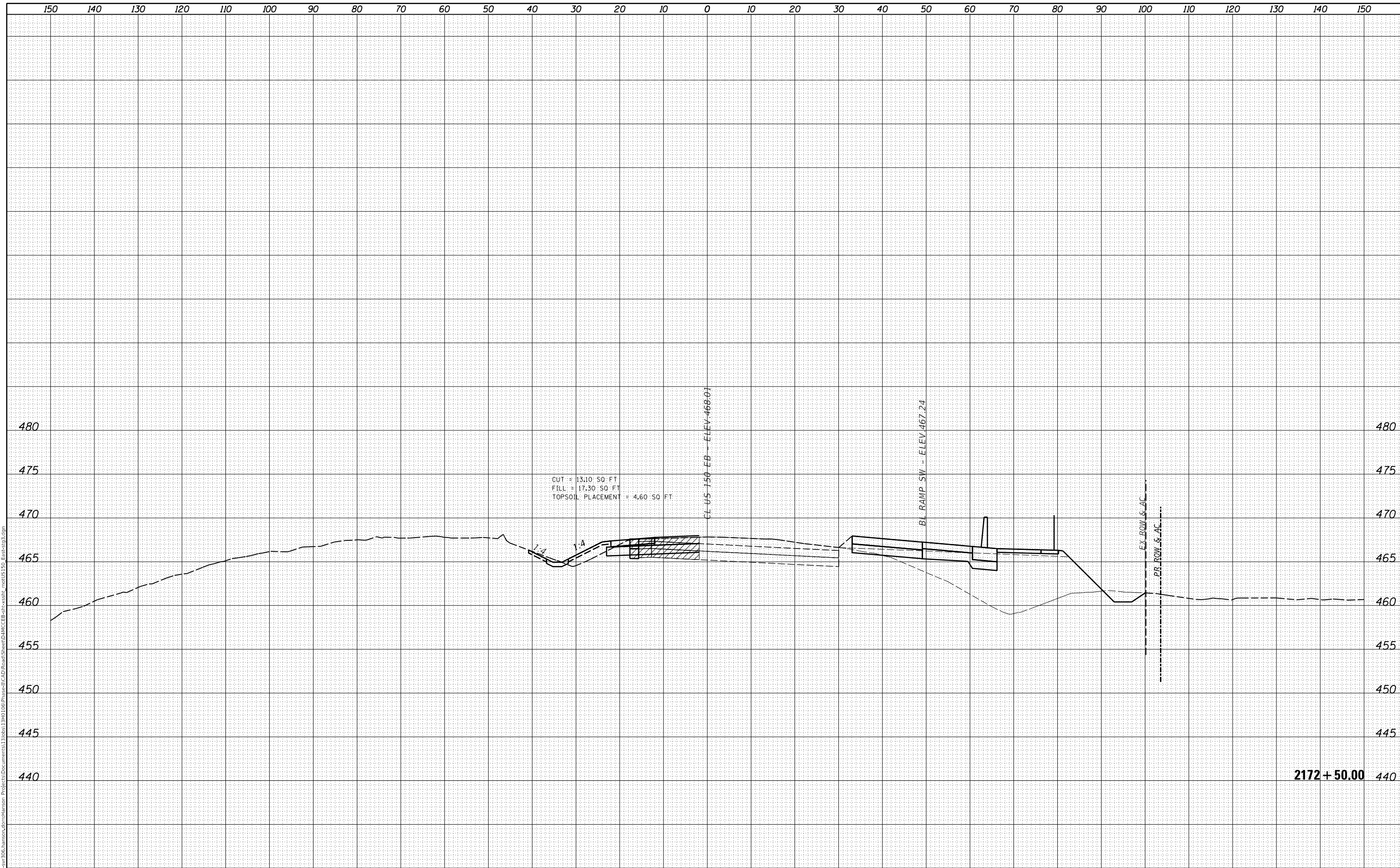
SCALE: SHEET OF SHEETS STA. 2172+00.00 TO STA. 2172+00.00

RT.	SECTION	COUNTY	TOTAL SHEETS	SHEET NO.
317	[15B:(102-1),(14HB)]BR	TAZEWELL	1361	351
			CONTRACT NO. 68B46	

ILLINOIS FED. AID PROJECT

FINAL SURVEY NO.	SURVEYED AREAS	DATE
NOTE BOOK	PLOTTED AREAS	
	TEMPLATE AREAS	
	AREAS CHECKED	

ORIGINAL SURVEY NO.	SURVEYED AREAS	DATE
NOTE BOOK	PLOTTED AREAS	
	TEMPLATE AREAS	
	AREAS CHECKED	



FINAL SUBMITTAL  
MODEL SHEET 31  
FILE NAME: p:\gis\svr\306.hanson.com\hanson\_projects\1340106\Phase3\CAD\Road\Sheet\DMC\EB-ar-ssht\_2172+50.00\US150\_EB-ar-ssht3.dwg



USER NAME =	shlpp01364
PLOT SCALE =	20.00' / in.
PLOT DATE =	11/28/2018

DESIGNED -	JDS
DRAWN -	RLH
CHECKED -	RLH
DATE -	11/7/2018

REVISED -	
REVISED -	
REVISED -	
REVISED -	

STATE OF ILLINOIS  
DEPARTMENT OF TRANSPORTATION

US 150 EASTBOUND MCCLUGAGE BRIDGE PROJECT  
US 150 EASTBOUND CROSS SECTIONS - STAGE 3

SCALE: SHEET OF SHEETS STA. 2172+50.00 TO STA. 2172+50.00

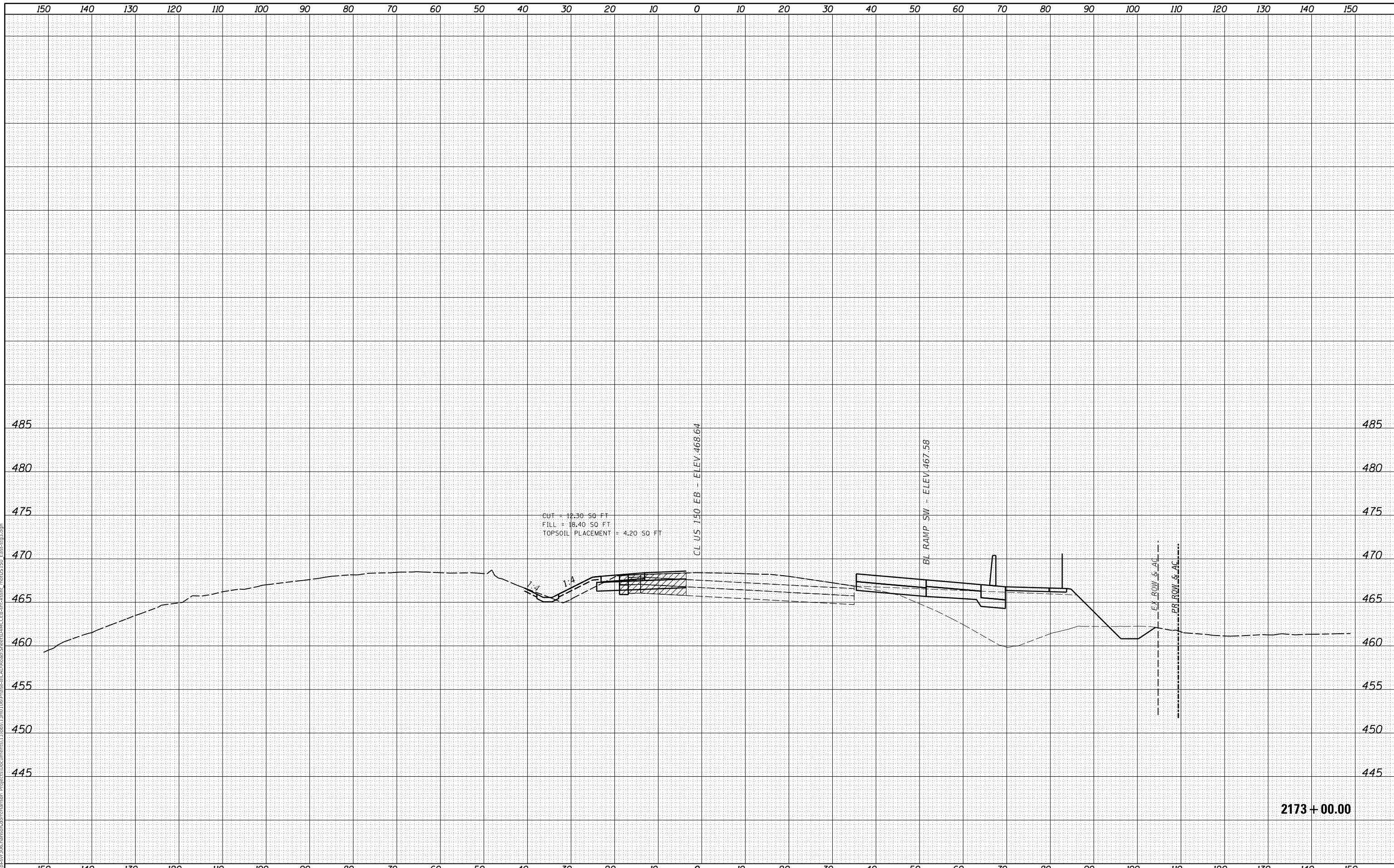
ROUTE	SECTION	COUNTY	TOTAL SHEETS	SHEET NO.
317	[15B:(102-1),(14HB)]BR	TAZEWELL	1361	352
			CONTRACT NO. 68B46	

ILLINOIS FED. AID PROJECT



FINAL SURVEY NO.	SURVEYED	BY	DATE
	PLOTTED		
	AREAS CHECKED		
	AREAS		

ORIGINAL SURVEY NO.	SURVEYED	BY	DATE
	PLOTTED		
	AREAS CHECKED		
	AREAS		



USER NAME = Snp01364	DESIGNED - JDS	REVISED -
	DRAWN - RLH	REVISED -
PLOT SCALE = 20,00' / In.	CHECKED - RLH	REVISED -
PLOT DATE = 11/28/2018	DATE - 11/7/2018	REVISED -

STATE OF ILLINOIS  
 DEPARTMENT OF TRANSPORTATION

US 150 EASTBOUND McCLUGAGE BRIDGE PROJECT  
 US 150 EASTBOUND CROSS SECTIONS - STAGE 3

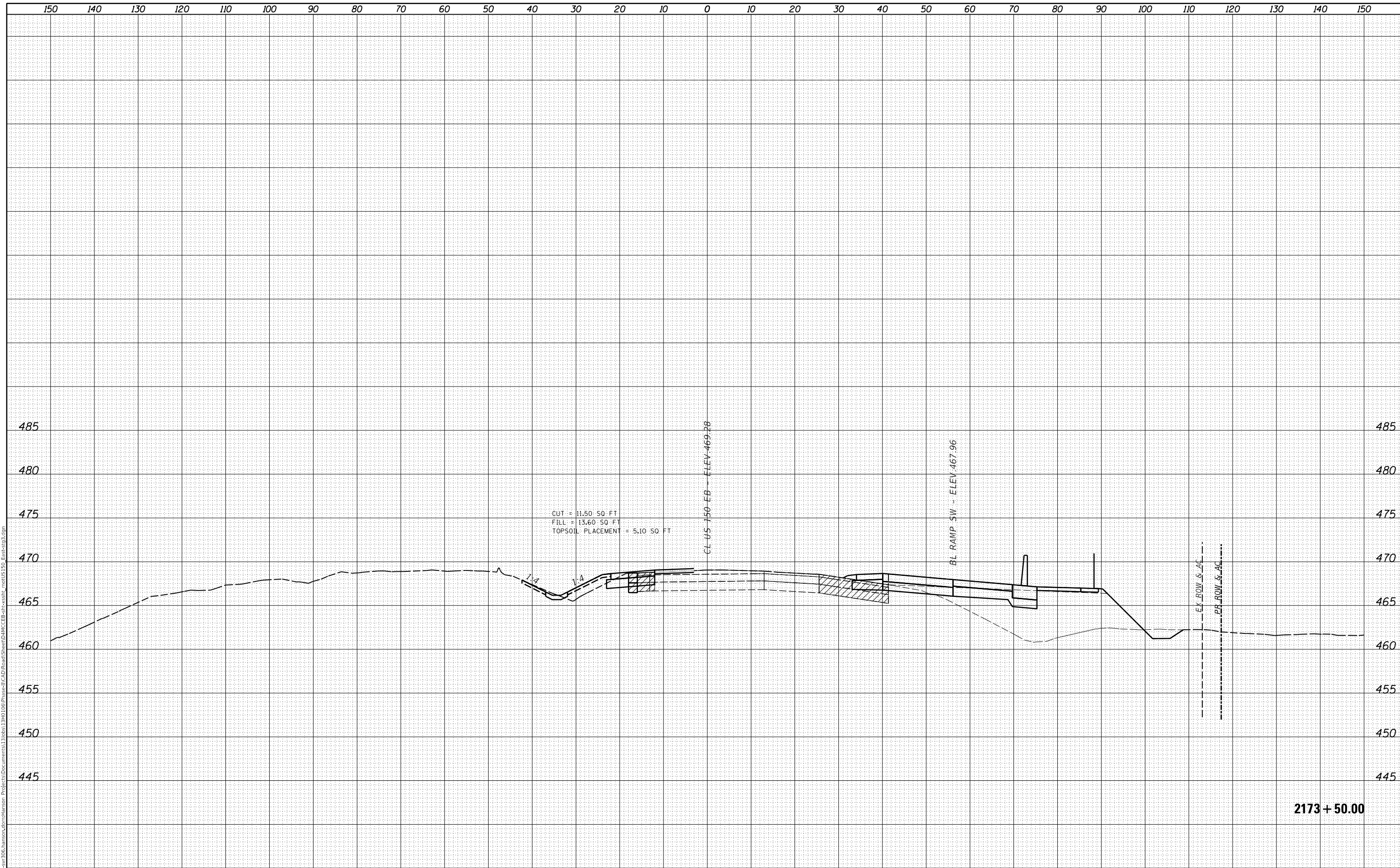
RTE.	SECTION	COUNTY	TOTAL SHEETS	SHEET NO.
317	[15B;(102-1),(14HB)]BR	TAZEWELL	1361	353
CONTRACT NO. 68B46			ILLINOIS FED. AID PROJECT	

FINAL SUBMITTAL

MODEL: Sheet 37  
 FILE NAME: p:\projects\2018\11\28\68B46\150 Eastbound\150 Eastbound.dwg

FINAL SURVEY NO.	SURVEYED AREAS	PLOTTED AREAS	DATE

ORIGINAL SURVEY NO.	SURVEYED AREAS	PLOTTED AREAS	DATE



2173 + 50.00

FINAL SUBMITTAL  
MODEL SHEET 33  
FILE NAME: p:\gis\svr\306\_hanson\cmt\hanson\Project\Documents\1306813\306813\Phase3\CAD\Road\Sheet\DMC\EB-CP-Cross\1\_mclug33.dwg



USER NAME =	shlpp01364
DESIGNED -	IDS
DRAWN -	RLH
CHECKED -	RLH
DATE -	11/7/2018
PLLOT SCALE =	20.00' / in.
PLLOT DATE =	11/28/2018

REVISIED -	
REVISIED -	
REVISIED -	
REVISIED -	

STATE OF ILLINOIS  
DEPARTMENT OF TRANSPORTATION

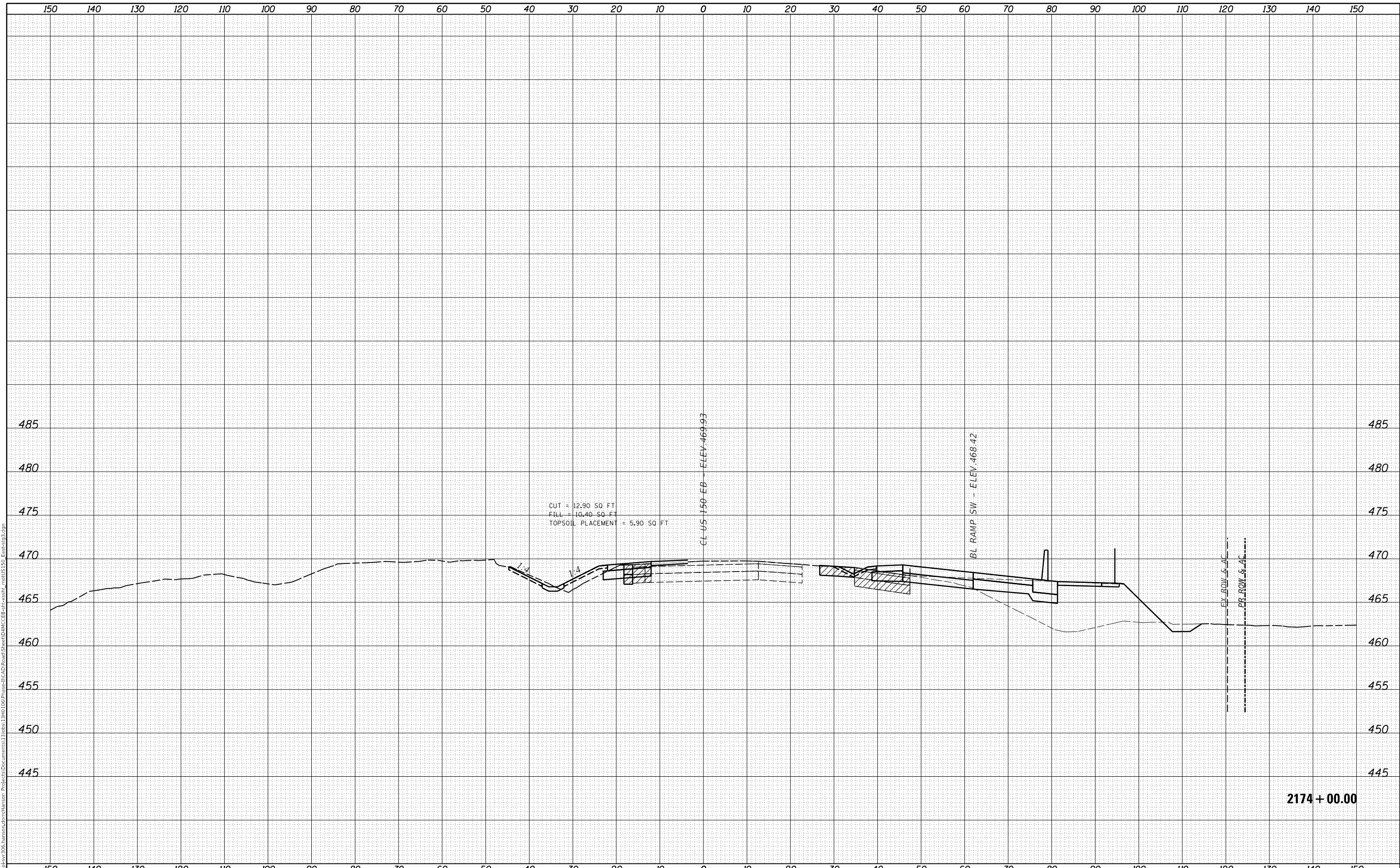
US 150 EASTBOUND MCCLUGAGE BRIDGE PROJECT  
US 150 EASTBOUND CROSS SECTIONS - STAGE 3  
SCALE: SHEET OF SHEETS STA. 2173+50.00 TO STA. 2173+50.00

ROUTE	SECTION	COUNTY	TOTAL SHEETS	SHEET NO.
317	[15B(102-1),(14HB)]BR	TAZEWELL	1361	354
			CONTRACT NO. 68B46	
		ILLINOIS	FED. AID PROJECT	



FINAL SURVEY NO.	SURVEYED AREAS	DATE

ORIGINAL SURVEY NO.	SURVEYED AREAS	DATE



FINAL SUBMITTAL  
MODEL SHEET 34  
FILE NAME: p:\gis\svr\306\_hanson\cmt\hanson\_projects\1340106\Phase3\CAD\Road\Sheet\DMCE\EB-cr-ssht\_1.mxd\US150\_EB-cr-scp3.dwg



USER NAME = sh1pp01364  
PLOT SCALE = 20.00' / in.  
PLOT DATE = 11/28/2018

DESIGNED - JDS  
DRAWN - RLH  
CHECKED - RLH  
DATE - 11/7/2018

REVISED -  
REVISED -  
REVISED -  
REVISED -

STATE OF ILLINOIS  
DEPARTMENT OF TRANSPORTATION

US 150 EASTBOUND MCCLUGAGE BRIDGE PROJECT  
US 150 EASTBOUND CROSS SECTIONS - STAGE 3

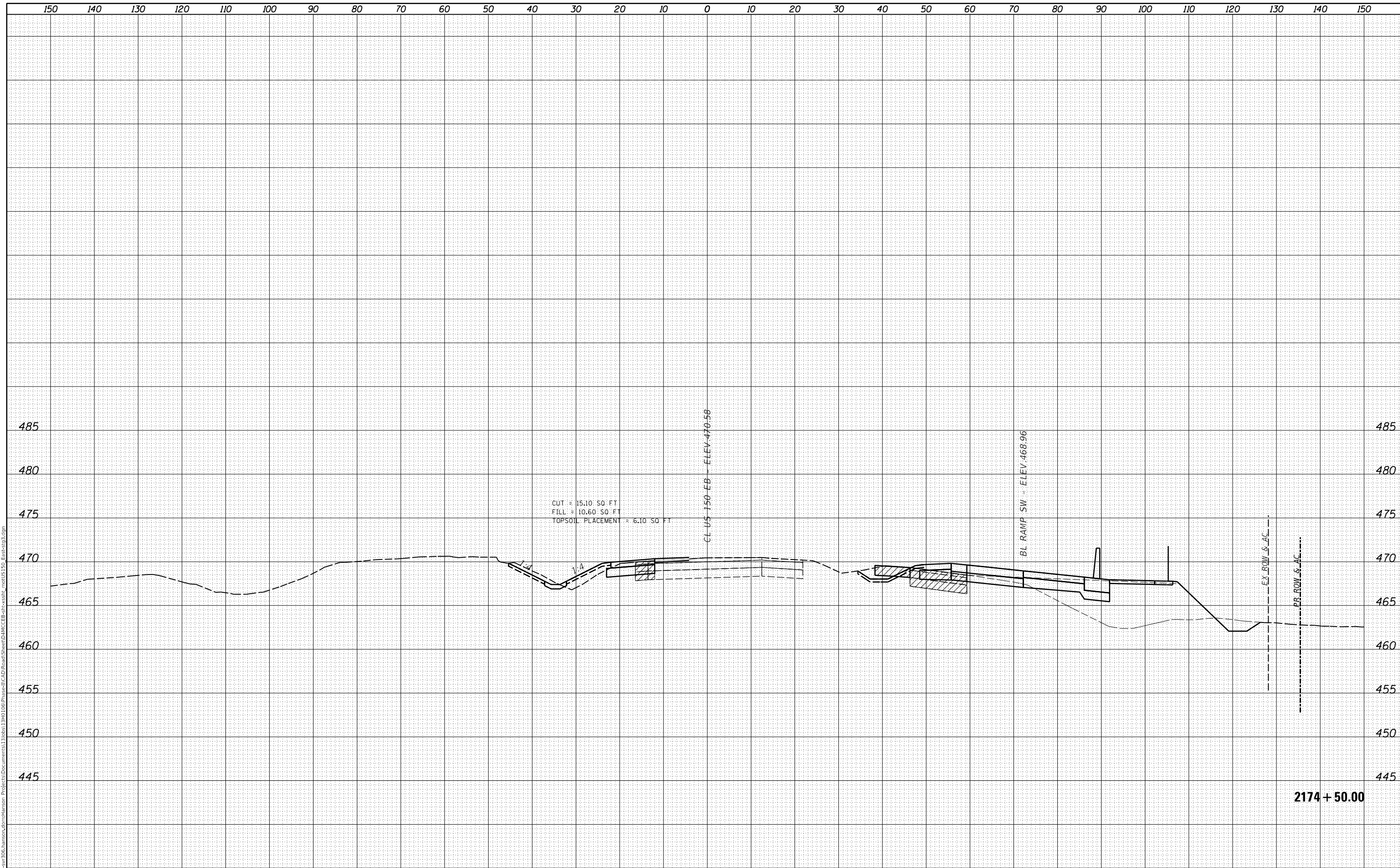
SCALE: SHEET OF SHEETS STA. 2174+00.00 TO STA. 2174+00.00

ROUTE	SECTION	COUNTY	TOTAL SHEETS	SHEET NO.
317	[15B:(102-1),(14HB)]BR	TAZEWELL	1361	355
			CONTRACT NO. 68B46	

ILLINOIS FED. AID PROJECT

FINAL SURVEY NO.	SURVEYED AREAS	PLOTTED TEMPLATE	DATE

ORIGINAL SURVEY NO.	SURVEYED AREAS	PLOTTED TEMPLATE	DATE



FINAL SUBMITTAL  
MODEL SHEET 35  
FILE NAME: p:\gis\svr\306\_hanson\csm\hanson\Project\Documents\1306813\30613\30613\Phase3\CAD\Road\Sheet\DMC\EB-ar-cs3511.mxd\US150\_EB-ar-cs3511.dwg



USER NAME =	shlpp01364
DESIGNED -	JDS
DRAWN -	RLH
CHECKED -	RLH
DATE -	11/7/2018
PLOT SCALE =	20.00' / in.
PLOT DATE =	11/28/2018

DESIGNED -	JDS	REVISED -	
DRAWN -	RLH	REVISED -	
CHECKED -	RLH	REVISED -	
DATE -	11/7/2018	REVISED -	

STATE OF ILLINOIS  
DEPARTMENT OF TRANSPORTATION

US 150 EASTBOUND MCCLUGAGE BRIDGE PROJECT  
US 150 EASTBOUND CROSS SECTIONS - STAGE 3

SCALE: SHEET OF SHEETS STA. 2174+50.00 TO STA. 2174+50.00

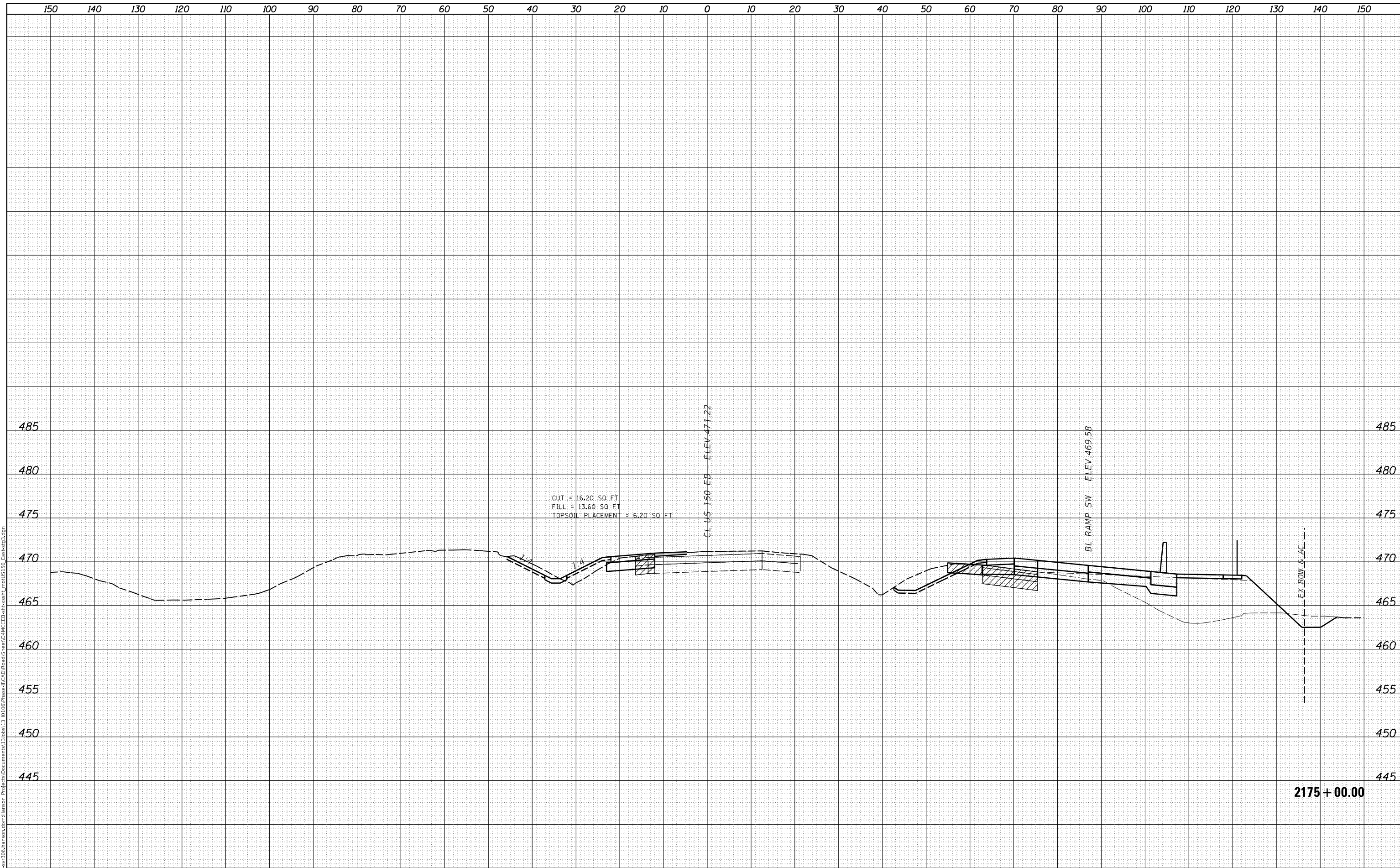
ROUTE	SECTION	COUNTY	TOTAL SHEETS	SHEET NO.
317	[15B:(102-1),(14HB)]BR	TAZEWELL	1361	356
			CONTRACT NO. 68B46	
		ILLINOIS	FED. AID PROJECT	

2174 + 50.00



DATE	
BY	
FINAL SURVEY	SURVEYED
NOTE BOOK	PLOTTED
NO.	AREAS CHECKED

DATE	
BY	
ORIGINAL SURVEY	SURVEYED
NOTE BOOK	PLOTTED
NO.	AREAS CHECKED



FINAL SUBMITTAL  
MODEL SHEET 36  
FILE NAME: p:\gis\svr\306\_hanson\cmt\hanson\Project\Documents\1306813\360106\Phase3\CAD\Road\Sheet\DMCE\EB-ar-ssht\_1.mxd\US150\_EB-ssg3.dwg



USER NAME = sh1pp01364  
PLOT SCALE = 20.00' / in.  
PLOT DATE = 11/28/2018

DESIGNED - JDS  
DRAWN - RLH  
CHECKED - RLH  
DATE - 11/7/2018

REVISED -  
REVISED -  
REVISED -  
REVISED -

STATE OF ILLINOIS  
DEPARTMENT OF TRANSPORTATION

US 150 EASTBOUND MCCLUGAGE BRIDGE PROJECT  
US 150 EASTBOUND CROSS SECTIONS - STAGE 3  
SCALE: SHEET OF SHEETS STA. 2175+00.00 TO STA. 2175+00.00

ROUTE	SECTION	COUNTY	TOTAL SHEETS	SHEET NO.
317	[15B:(102-1),(14HB)]BR	TAZEWELL	1361	357
			CONTRACT NO. 68B46	

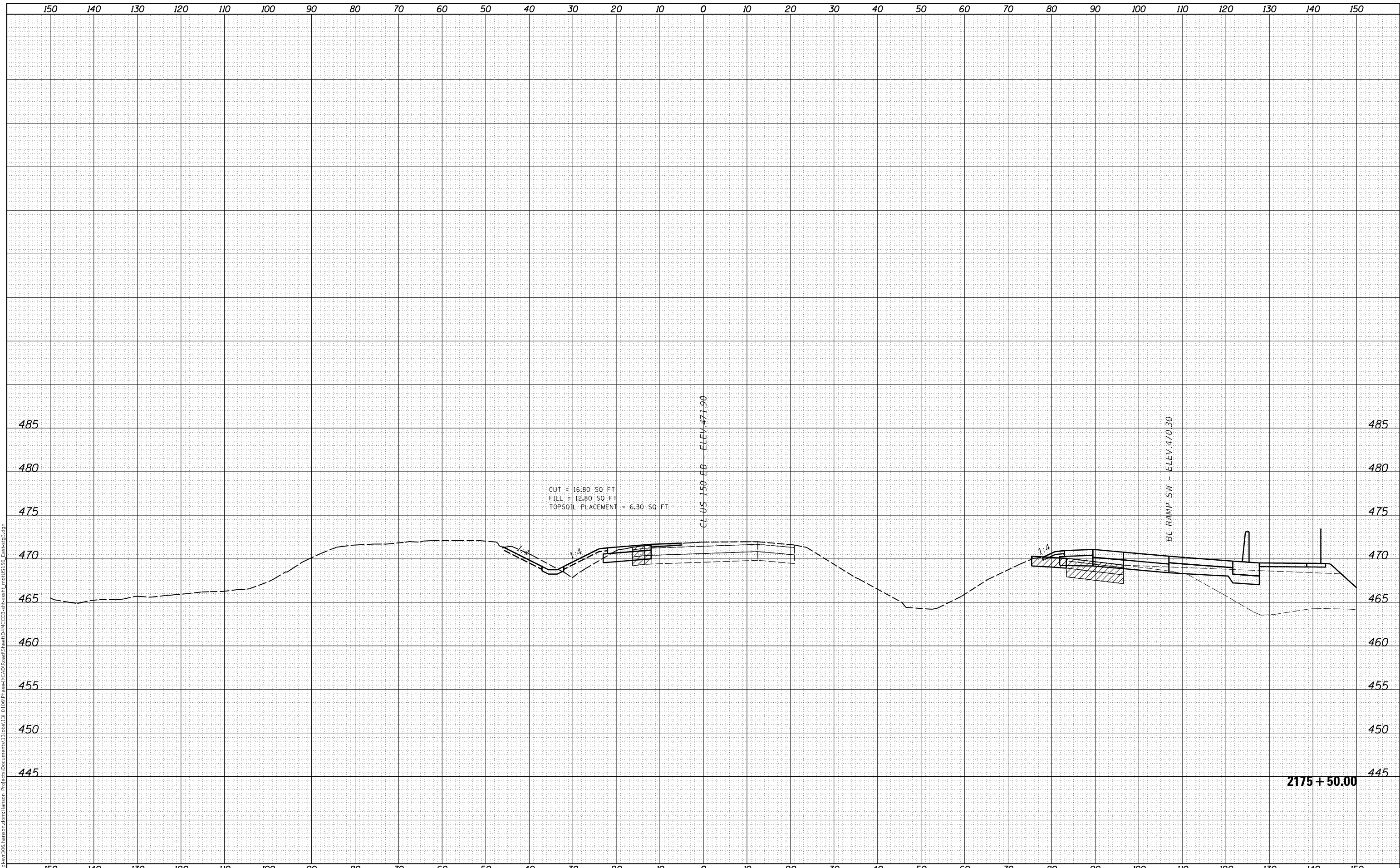
ILLINOIS FED. AID PROJECT



FINAL SURVEY NO.	SURVEYED AREAS	BY	DATE

ORIGINAL SURVEY NO.	SURVEYED AREAS	BY	DATE

MODEL SHEET 37  
 FILE NAME: p:\gis\svr-306\_hanson\csm\hanson\Project\Documents\1308013401\06\Phase3\CAD\Road\Sheet\DMCE\EB-ar-ssht\_1.mxd\US150\_EB-ssg3.dwg



FINAL SUBMITTAL



USER NAME = sh1pp01364  
 PLOT SCALE = 20.00' / in.  
 PLOT DATE = 11/28/2018

DESIGNED - JDS  
 DRAWN - RLH  
 CHECKED - RLH  
 DATE - 11/7/2018

REVISED -  
 REVISED -  
 REVISED -  
 REVISED -

STATE OF ILLINOIS  
 DEPARTMENT OF TRANSPORTATION

US 150 EASTBOUND MCCLUGAGE BRIDGE PROJECT  
 US 150 EASTBOUND CROSS SECTIONS - STAGE 3

SCALE: SHEET OF SHEETS STA. 2175+50.00 TO STA. 2175+50.00

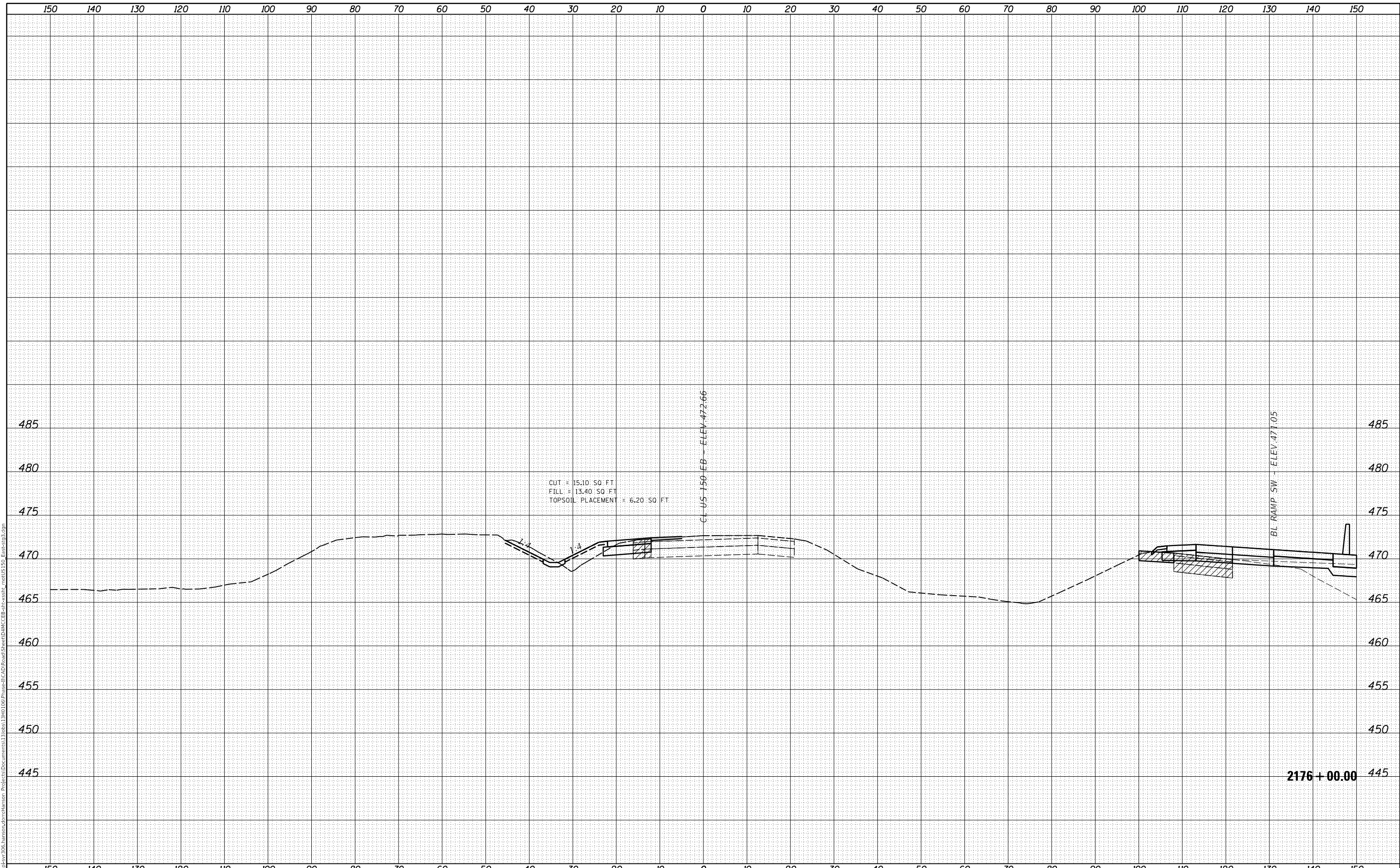
ROUTE	SECTION	COUNTY	TOTAL SHEETS	SHEET NO.
317	[15B;(102-1),(14HB)]BR	TAZEWELL	1361	358
			CONTRACT NO. 68B46	

ILLINOIS FED. AID PROJECT

FINAL SURVEY NO.	SURVEYED AREAS	DATE

ORIGINAL SURVEY NO.	SURVEYED AREAS	DATE

MODEL SHEET 38  
 FILE NAME: p:\gis\svr\306\_hanson\csm\hanson\Project\Documents\1306813\380106\Phase3\CAD\Road\Sheet\DMCE\EB-ar-ssht\_1.mxd\US150\_EB-ss3p3.dwg



FINAL SUBMITTAL



USER NAME =	shlpp01364
PLOT SCALE =	20.00' / in.
PLOT DATE =	11/28/2018

DESIGNED -	JDS
DRAWN -	RLH
CHECKED -	RLH
DATE -	11/7/2018

REVISED -	
REVISED -	
REVISED -	
REVISED -	

STATE OF ILLINOIS  
 DEPARTMENT OF TRANSPORTATION

US 150 EASTBOUND MCCLUGAGE BRIDGE PROJECT  
 US 150 EASTBOUND CROSS SECTIONS - STAGE 3

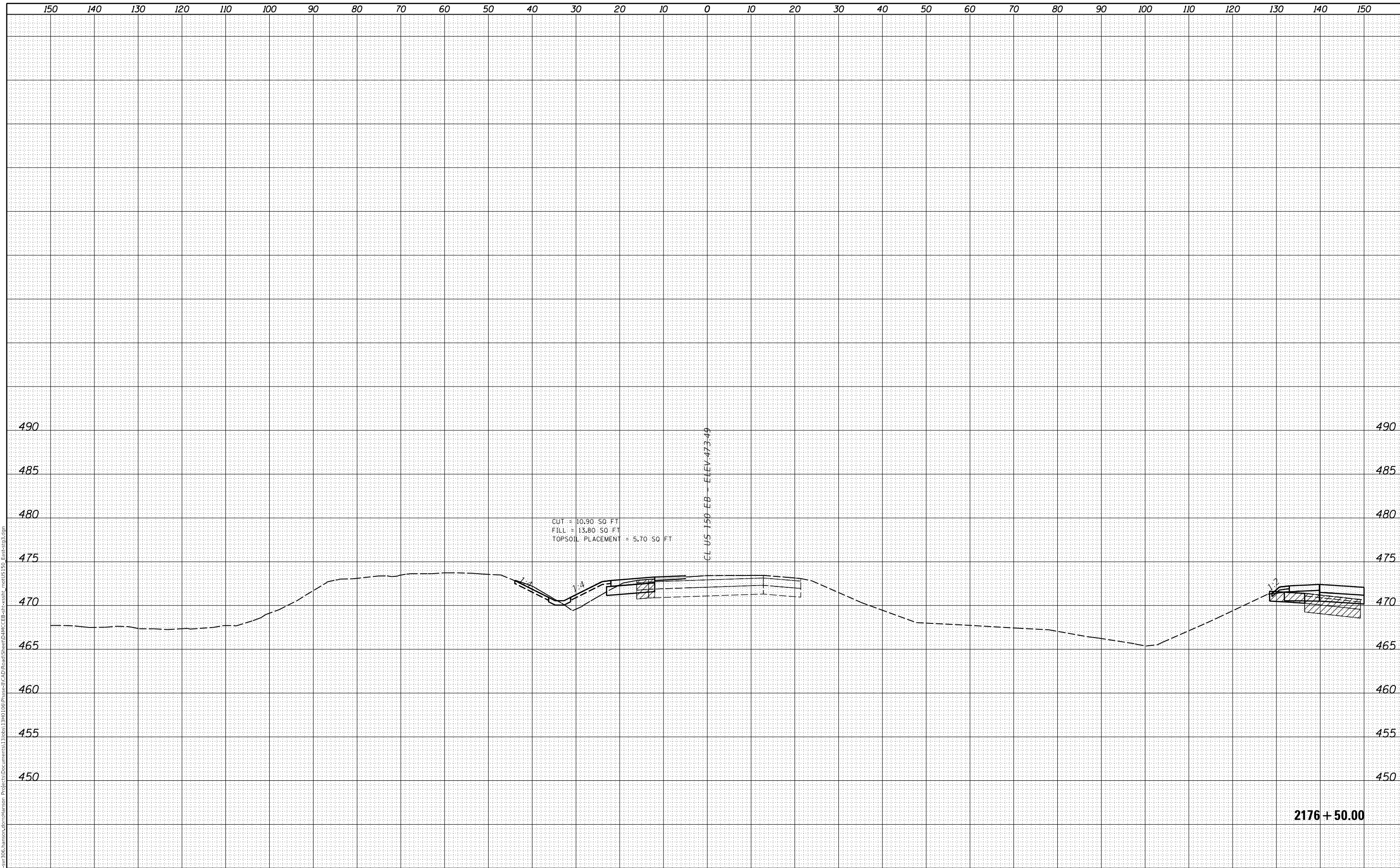
SCALE: SHEET OF SHEETS STA. 2176+00.00 TO STA. 2176+00.00

RT.	SECTION	COUNTY	TOTAL SHEETS	SHEET NO.
317	[15B:(102-1),(14HB)]BR	TAZEWELL	1361	359
CONTRACT NO. 68B46			ILLINOIS FED. AID PROJECT	



FINAL SURVEY NO.	SURVEYED AREAS	DATE

ORIGINAL SURVEY NO.	SURVEYED AREAS	DATE



FINAL SUBMITTAL  
MODEL SHEET 39  
FILE NAME: p:\gis\svr\306\_hanson\cmt\hanson\_projects\1340106\Phase3\CAD\Road\Sheet\DMC\EB-cr-ssht\_1.mxd\US150\_EB-cr-scp3.dwg



USER NAME = sh1pp01364  
PLOT SCALE = 20.00' / in.  
PLOT DATE = 11/28/2018

DESIGNED - JDS  
DRAWN - RLH  
CHECKED - RLH  
DATE - 11/7/2018

REVISED -  
REVISED -  
REVISED -  
REVISED -

STATE OF ILLINOIS  
DEPARTMENT OF TRANSPORTATION

US 150 EASTBOUND MCCLUGAGE BRIDGE PROJECT  
US 150 EASTBOUND CROSS SECTIONS - STAGE 3

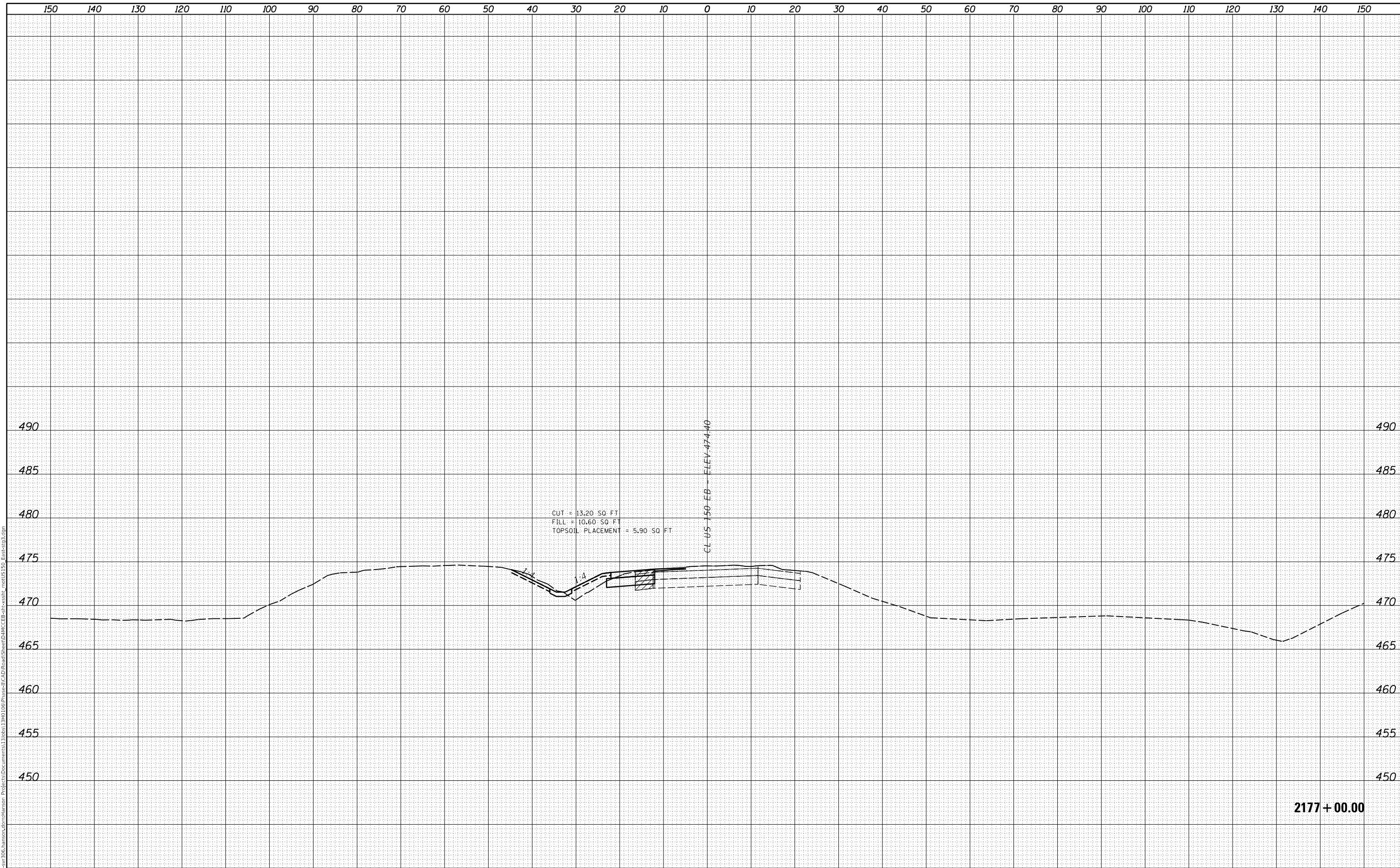
SCALE: SHEET OF SHEETS STA. 2176+50.00 TO STA. 2176+50.00

ROUTE	SECTION	COUNTY	TOTAL SHEETS	SHEET NO.
317	[15B:(102-1),(14HB)]BR	TAZEWELL	1361	360
			CONTRACT NO. 68B46	

ILLINOIS FED. AID PROJECT

FINAL SURVEY NO.	SURVEYED AREAS	DATE

ORIGINAL SURVEY NO.	SURVEYED AREAS	DATE



2177 + 00.00

FINAL SUBMITTAL  
MODEL SHEET 40  
FILE NAME: p:\gis\svr\306\_hanson\csm\hanson\Project\Documents\1306813\30613\101\Phase1\CAD\Road\Sheet\DMC\EB-cr-ssht\_1.mxd\US150\_EB-cr-sg3.dwg



USER NAME =	shlpp01364
PLOT SCALE =	20.00' / in.
PLOT DATE =	11/28/2018

DESIGNED -	JDS	REVISED -	
DRAWN -	RLH	REVISED -	
CHECKED -	RLH	REVISED -	
DATE -	11/7/2018	REVISED -	

STATE OF ILLINOIS  
DEPARTMENT OF TRANSPORTATION

US 150 EASTBOUND MCCLUGAGE BRIDGE PROJECT  
US 150 EASTBOUND CROSS SECTIONS - STAGE 3

RT.	SECTION	COUNTY	TOTAL SHEETS	SHEET NO.
317	[15B:(102-1),(14HB)]BR	TAZEWELL	1361	361
			CONTRACT NO. 68B46	
			ILLINOIS FED. AID PROJECT	

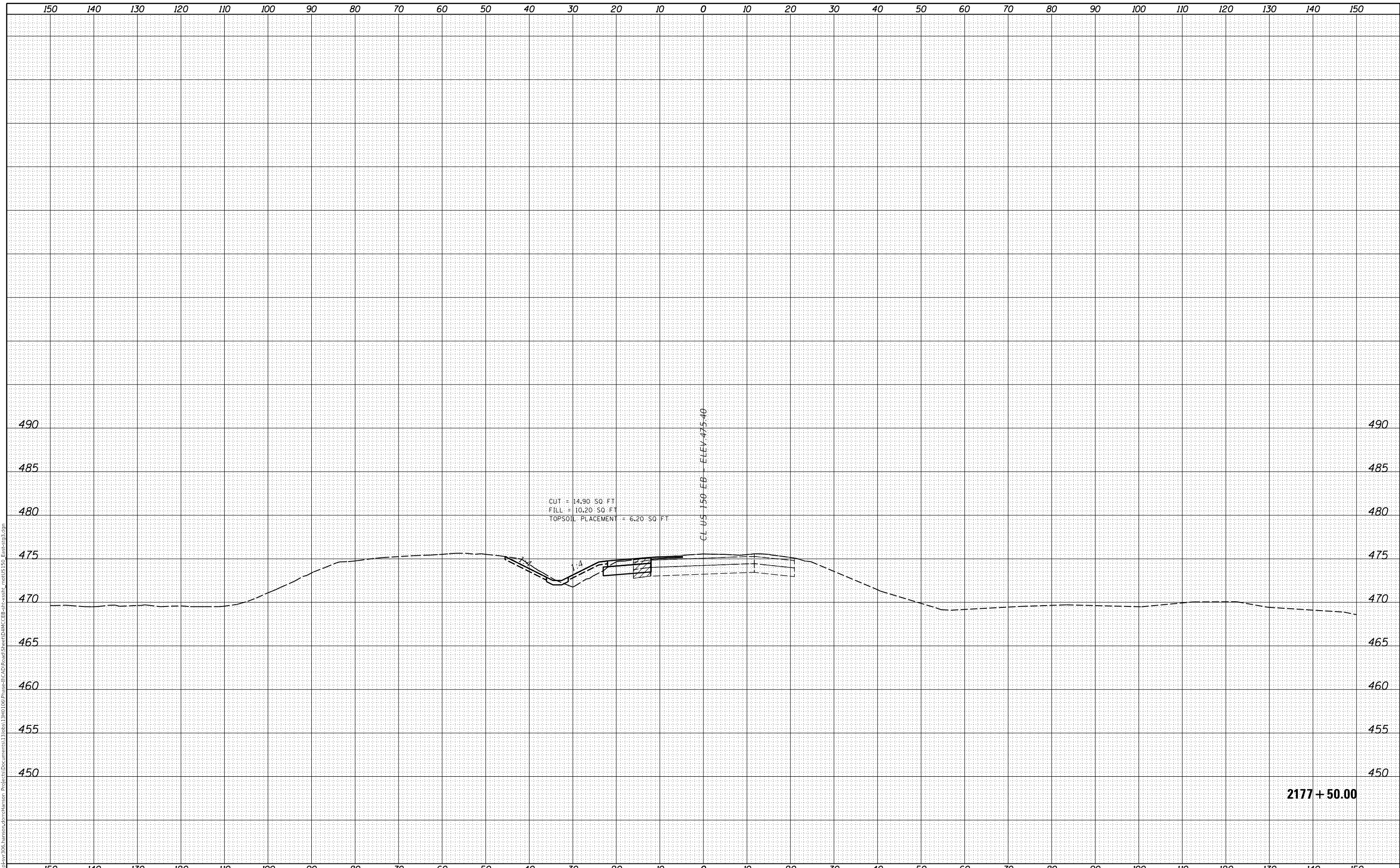
SCALE: SHEET OF SHEETS STA. 2177+00.00 TO STA. 2177+00.00



FINAL SURVEY NO.	SURVEYED AREAS	DATE

ORIGINAL SURVEY NO.	SURVEYED AREAS	DATE

MODEL SHEET 41  
 FILE NAME: p:\gis\svr\306.hanson.com\hanson\project\Documents\1306813\3RD\1061\Phase3\CAD\Road\Sheet\DMC\EB-cr-ssht\_1061\US150\_East-ssg3.dwg



2177 + 50.00

FINAL SUBMITTAL



USER NAME =	shlpp01364
PLOT SCALE =	20.00' / in.
PLOT DATE =	11/28/2018

DESIGNED -	JDS
DRAWN -	RLH
CHECKED -	RLH
DATE -	11/7/2018

REVISED -	
REVISED -	
REVISED -	
REVISED -	

STATE OF ILLINOIS  
 DEPARTMENT OF TRANSPORTATION

US 150 EASTBOUND MCCLUGAGE BRIDGE PROJECT  
 US 150 EASTBOUND CROSS SECTIONS - STAGE 3

SCALE: SHEET OF SHEETS STA. 2177+50.00 TO STA. 2177+50.00

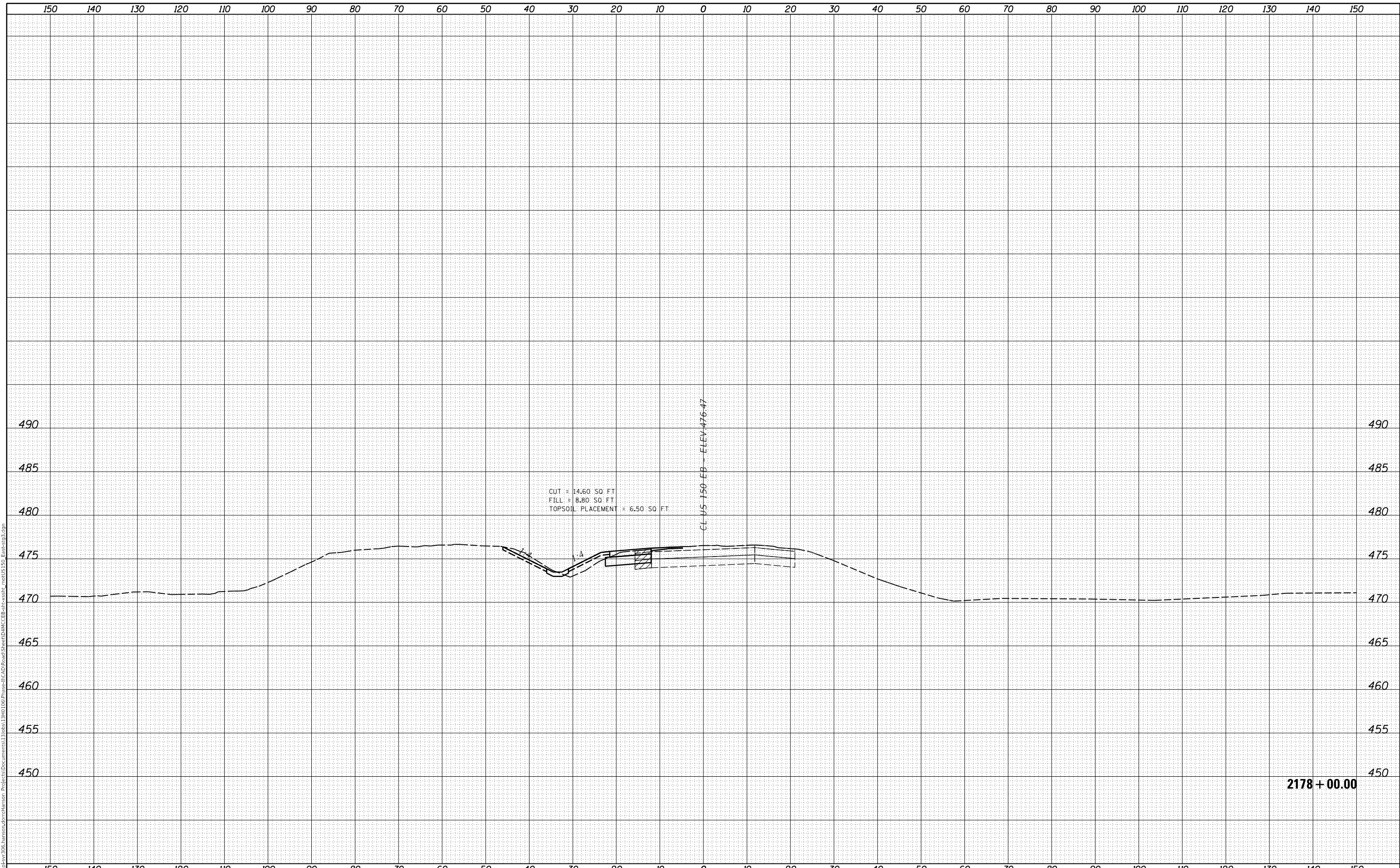
ROUTE	SECTION	COUNTY	TOTAL SHEETS	SHEET NO.
317	[15B:(102-1),(14HB)]BR	TAZEWELL	1361	362
			CONTRACT NO. 68B46	
			ILLINOIS FED. AID PROJECT	

© Copyright Hanson Professional Services Inc. 2018

DATE	
BY	
FINAL SURVEY NO.	
SURVEYED AREAS	
PLOTTED AREAS	
TEMPLATE AREAS	
AREAS CHECKED	

DATE	
BY	
ORIGINAL SURVEY NO.	
SURVEYED AREAS	
PLOTTED AREAS	
TEMPLATE AREAS	
AREAS CHECKED	

MODEL: Sheet\_42  
 FILE NAME: p:\gis\svr\306\_hanson.ctb\hanson.ctb\hanson.ctb\Road\Sheet\DMC\EB-ar-ssht\_1.mxd\US150\_EB-ar-ssht3.dwg



FINAL SUBMITTAL



USER NAME = sh1pp01364  
 PLOT SCALE = 20.00' / in.  
 PLOT DATE = 11/28/2018

DESIGNED - JDS  
 DRAWN - RLH  
 CHECKED - RLH  
 DATE - 11/7/2018

REVISED -  
 REVISED -  
 REVISED -  
 REVISED -

STATE OF ILLINOIS  
 DEPARTMENT OF TRANSPORTATION

US 150 EASTBOUND MCCLUGAGE BRIDGE PROJECT  
 US 150 EASTBOUND CROSS SECTIONS - STAGE 3

SCALE: SHEET OF SHEETS STA. 2178+00.00 TO STA. 2178+00.00

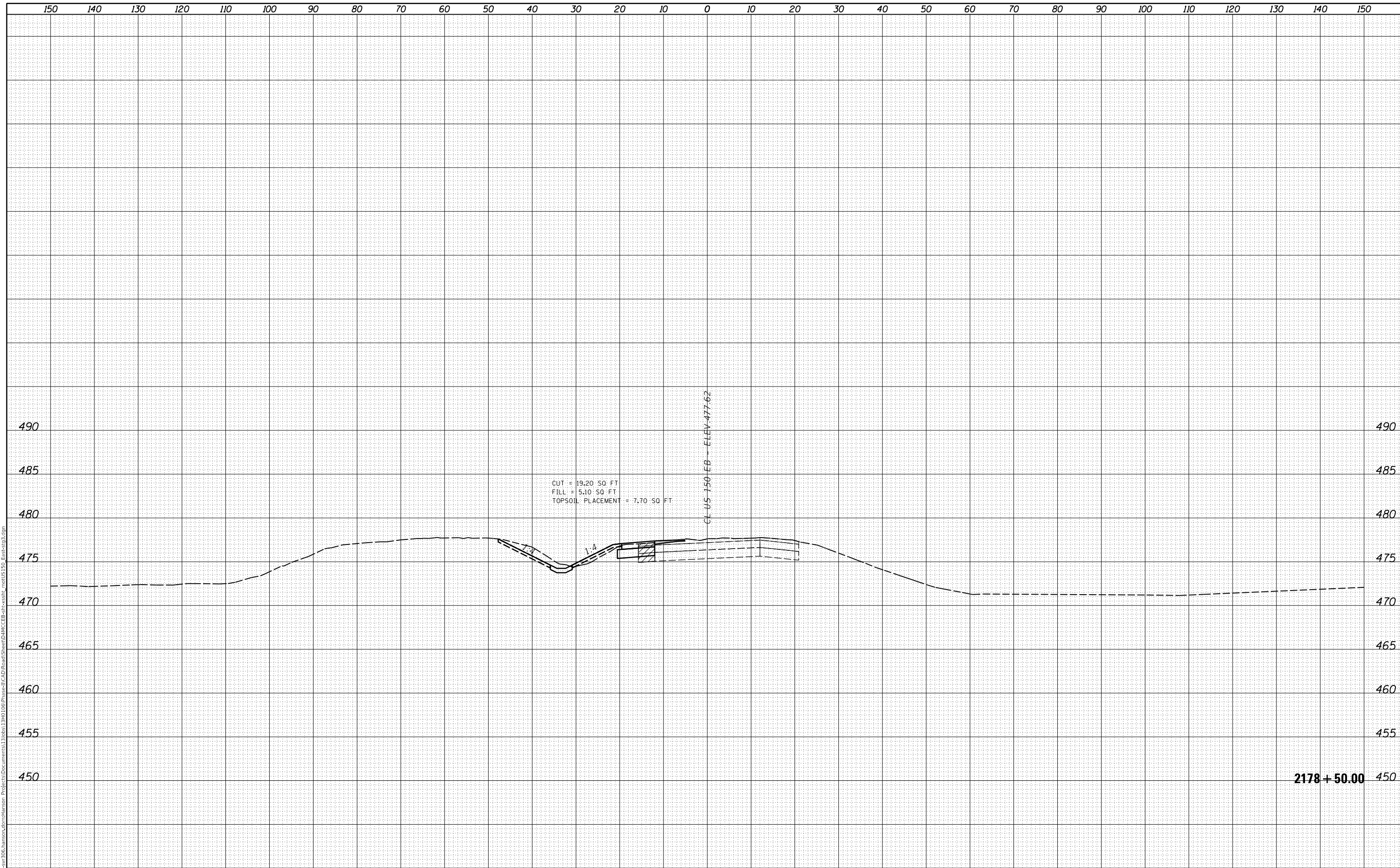
ROUTE	SECTION	COUNTY	TOTAL SHEETS	SHEET NO.
317	[15B:(102-1),(14HB)]BR	TAZEWELL	1361	363
			CONTRACT NO. 68B46	

ILLINOIS FED. AID PROJECT



FINAL SURVEY NO.	SURVEYED AREAS	DATE

ORIGINAL SURVEY NO.	SURVEYED AREAS	DATE



FINAL SUBMITTAL  
MODEL: Sheet 43  
FILE NAME: p:\gis\svr\306\_hanson\cmt\hanson\Project\Documents\1306813\30613\30613\Phase3\CAD\Road\Sheet\DMC\EB-ar-ssht\_1.mxd\US150\_EB-ar-ssht3.dwg



USER NAME = sh1pp01364  
PLOT SCALE = 20.00' / in.  
PLOT DATE = 11/28/2018

DESIGNED - JDS  
DRAWN - RLH  
CHECKED - RLH  
DATE - 11/7/2018

REVISED -  
REVISED -  
REVISED -  
REVISED -

STATE OF ILLINOIS  
DEPARTMENT OF TRANSPORTATION

US 150 EASTBOUND MCCLUGAGE BRIDGE PROJECT  
US 150 EASTBOUND CROSS SECTIONS - STAGE 3

SCALE: SHEET OF SHEETS STA. 2178+50.00 TO STA. 2178+50.00

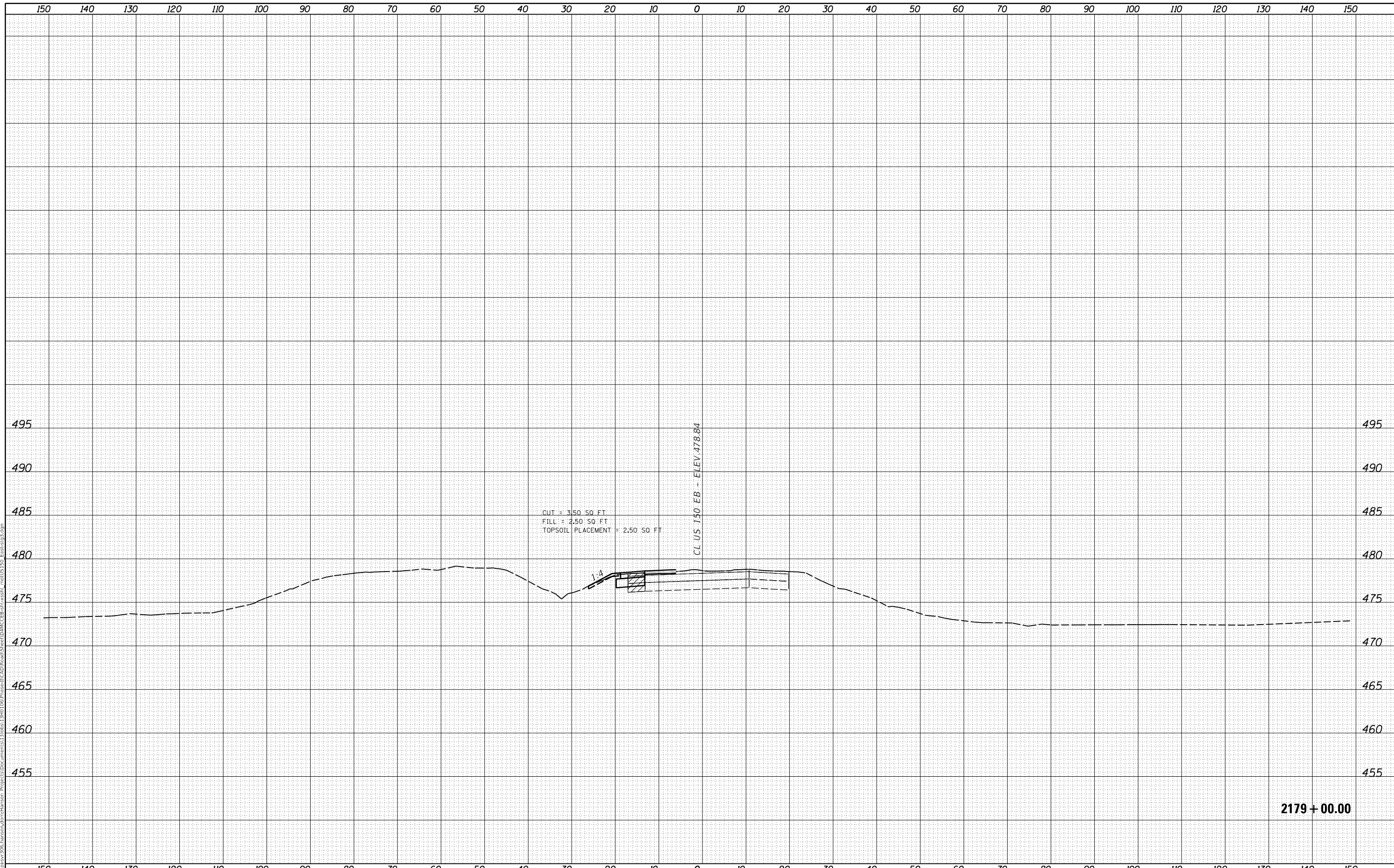
RT.	SECTION	COUNTY	TOTAL SHEETS	SHEET NO.
317	[15B:(102-1),(14HB)]BR	TAZEWELL	1361	364
			CONTRACT NO. 68B46	

ILLINOIS FED. AID PROJECT

2178+50.00

DATE	
BY	
SURVEYED	
PLOTTED	
TEMPLATE	
NOTE BOOK	
AREAS CHECKED	
NO.	

DATE	
BY	
SURVEYED	
PLOTTED	
TEMPLATE	
NOTE BOOK	
AREAS CHECKED	
NO.	



**2179 + 00.00**

FINAL SUBMITTAL  
 MODEL: 150EBS3  
 FILE NAME: \\hanson\svr\306\hanson\dm\hanson\Project\150\Phase\1\CAD\Road\Sheet\150EBS3.dgn



USER NAME	= SHipp01364
PLOT SCALE	= 20,00 ' / In.
PLOT DATE	= 11/28/2018

DESIGNED	- JDS
DRAWN	- RLH
CHECKED	- RLH
DATE	- 11/7/2018

REVISED	-
REVISED	-
REVISED	-
REVISED	-

STATE OF ILLINOIS  
 DEPARTMENT OF TRANSPORTATION

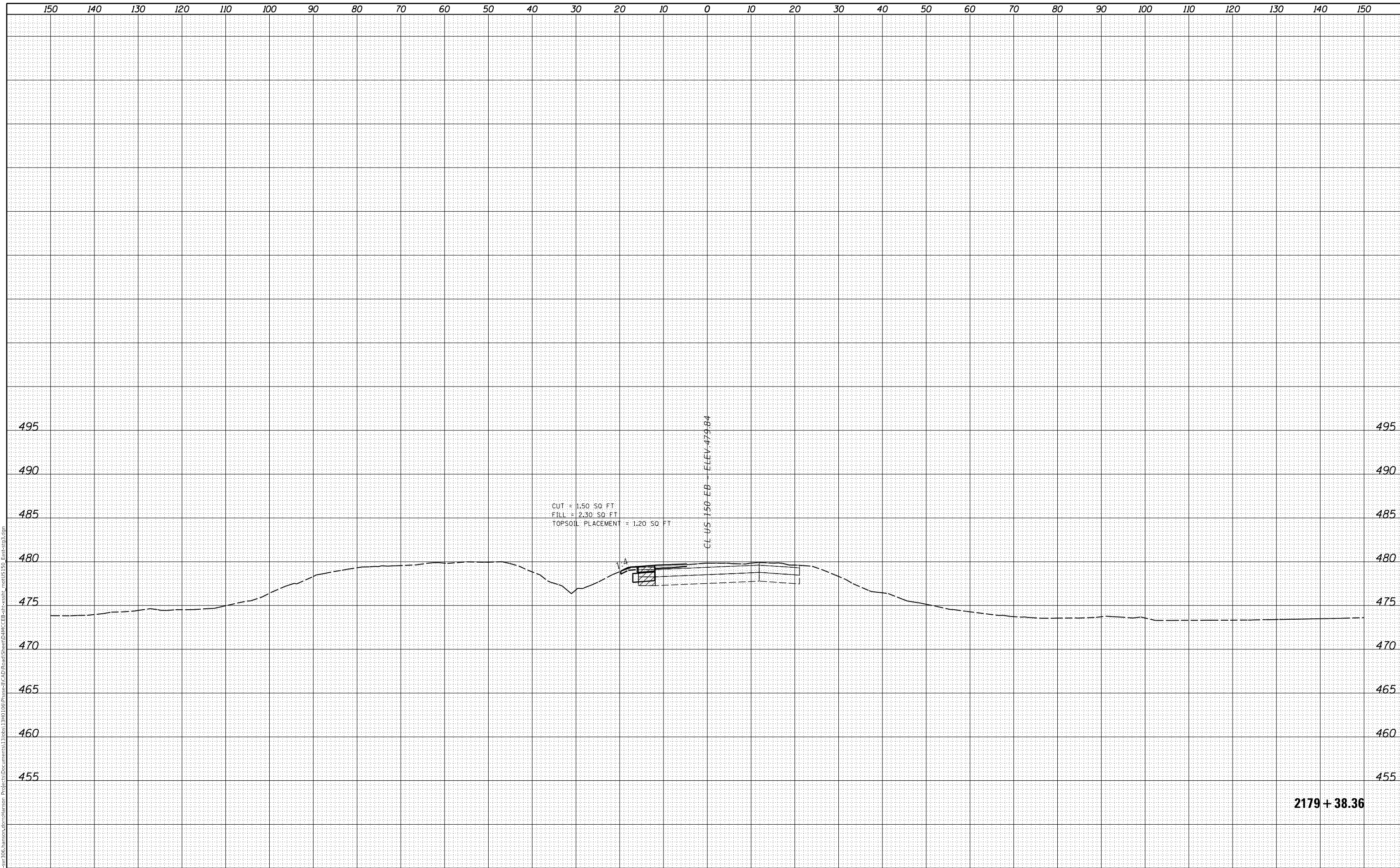
US 150 EASTBOUND McCLUGAGE BRIDGE PROJECT  
 US 150 EASTBOUND CROSS SECTIONS - STAGE 3  
 SCALE: SHEET OF SHEETS STA2179+00.00 TO STA2179+00.00

RTE.	SECTION	COUNTY	TOTAL SHEETS	SHEET NO.
317	[15B:(102-1)BR]BR	TAZEWELL	1361	365
			CONTRACT NO. 68B46	
			ILLINOIS FED. AID PROJECT	



FINAL SURVEY NO.	SURVEYED AREAS	DATE

ORIGINAL SURVEY NO.	SURVEYED AREAS	DATE



FINAL SUBMITTAL  
MODEL SHEET 45  
FILE NAME: p:\gis\svr\306\_hanson\cmt\hanson\_projects\1340106\Phase3\CAD\Road\Sheet\DMC\EB-ar-ssht\_1.mxd\US150\_East-ssg3.dwg



USER NAME = sh1pp01364  
PLOT SCALE = 20.00' / in.  
PLOT DATE = 11/28/2018

DESIGNED - JDS  
DRAWN - RLH  
CHECKED - RLH  
DATE - 11/7/2018

REVISED -  
REVISED -  
REVISED -  
REVISED -

STATE OF ILLINOIS  
DEPARTMENT OF TRANSPORTATION

US 150 EASTBOUND MCCLUGAGE BRIDGE PROJECT  
US 150 EASTBOUND CROSS SECTIONS - STAGE 3

SCALE: SHEET OF SHEETS STA. 2179+38.36 TO STA. 2179+38.36

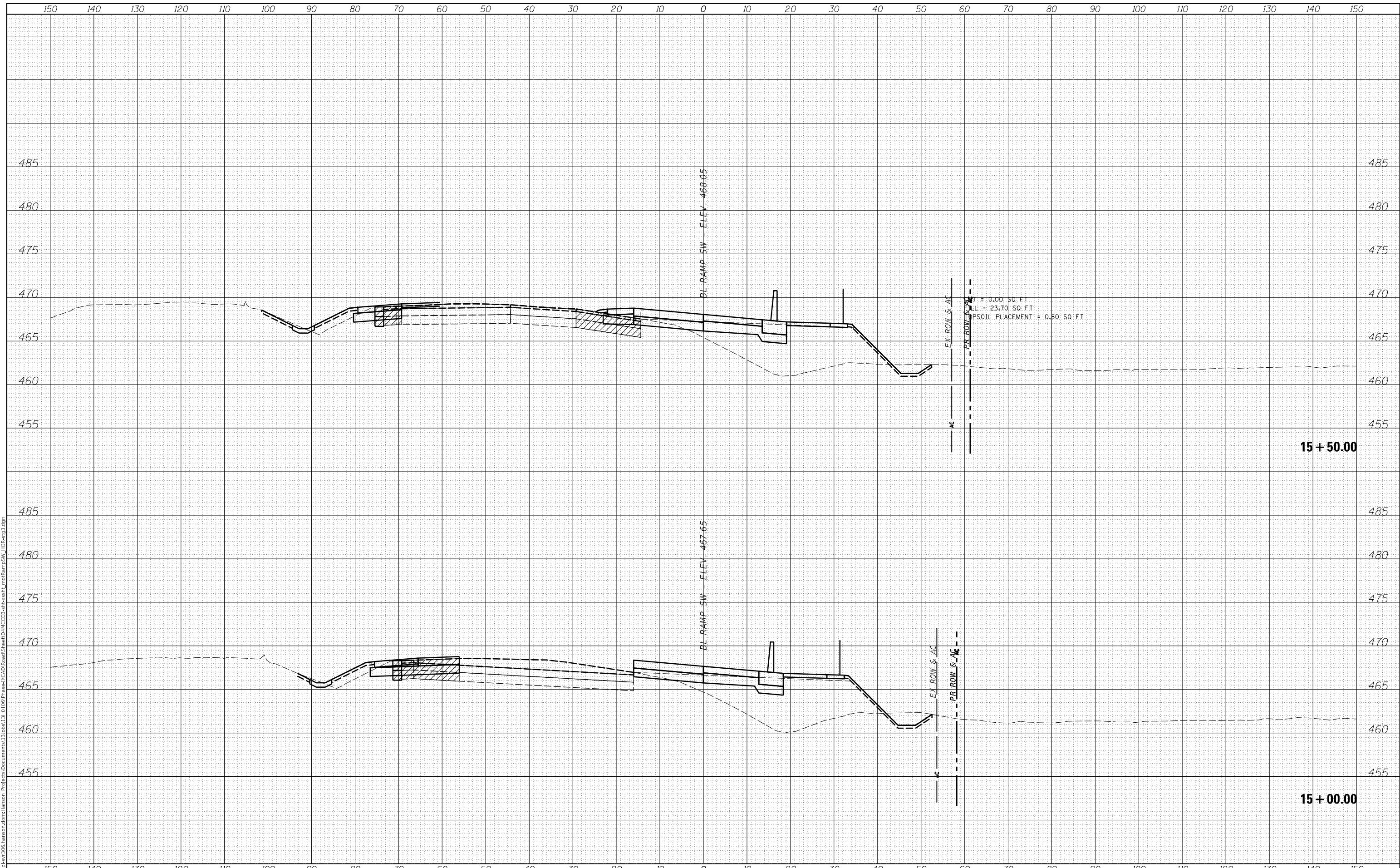
RT.	SECTION	COUNTY	TOTAL SHEETS	SHEET NO.
317	[15B:(102-1)BR]BR	TAZEWELL	1361	366
			CONTRACT NO. 68B46	

ILLINOIS FED. AID PROJECT

DATE	
BY	
FINAL SURVEY	SURVEYED
NOTE BOOK	PLOTTED
NO.	AREAS CHECKED

DATE	
BY	
ORIGINAL SURVEY	SURVEYED
NOTE BOOK	PLOTTED
NO.	AREAS CHECKED

FINAL SUBMITTAL  
 MODEL XS\_SHEET\_Temporary\_model\_name\_6  
 FILE NAME: p:\gis\svr\306\hanson.com\hanson\_projects\Documents\132065\13RD\100\Phase1\CAD\Road\Sheet\DMC\EB-ct-csht\_mcdRampSW\_468-eg2.dgn



USER NAME = oster00605	DESIGNED - JDS	REVISED -
	DRAWN - RLH	REVISED -
PLOT SCALE = 20.00' / in.	CHECKED - RLH	REVISED -
PLOT DATE = 11/16/2018	DATE - 11/7/2018	REVISED -

STATE OF ILLINOIS  
 DEPARTMENT OF TRANSPORTATION

US 150 EASTBOUND MCCLUGAGE BRIDGE PROJECT  
 RAMP SW CROSS SECTIONS - STAGE 3

SCALE: SHEET OF SHEETS STA. 15+00.00 TO STA. 15+50.00

F.A.P. RTE.	SECTION	COUNTY	TOTAL SHEETS	SHEET NO.
317	[15B;((102-1),(14HB))BR]BR	TAZEWELL	1361	367
CONTRACT NO. 68B46				

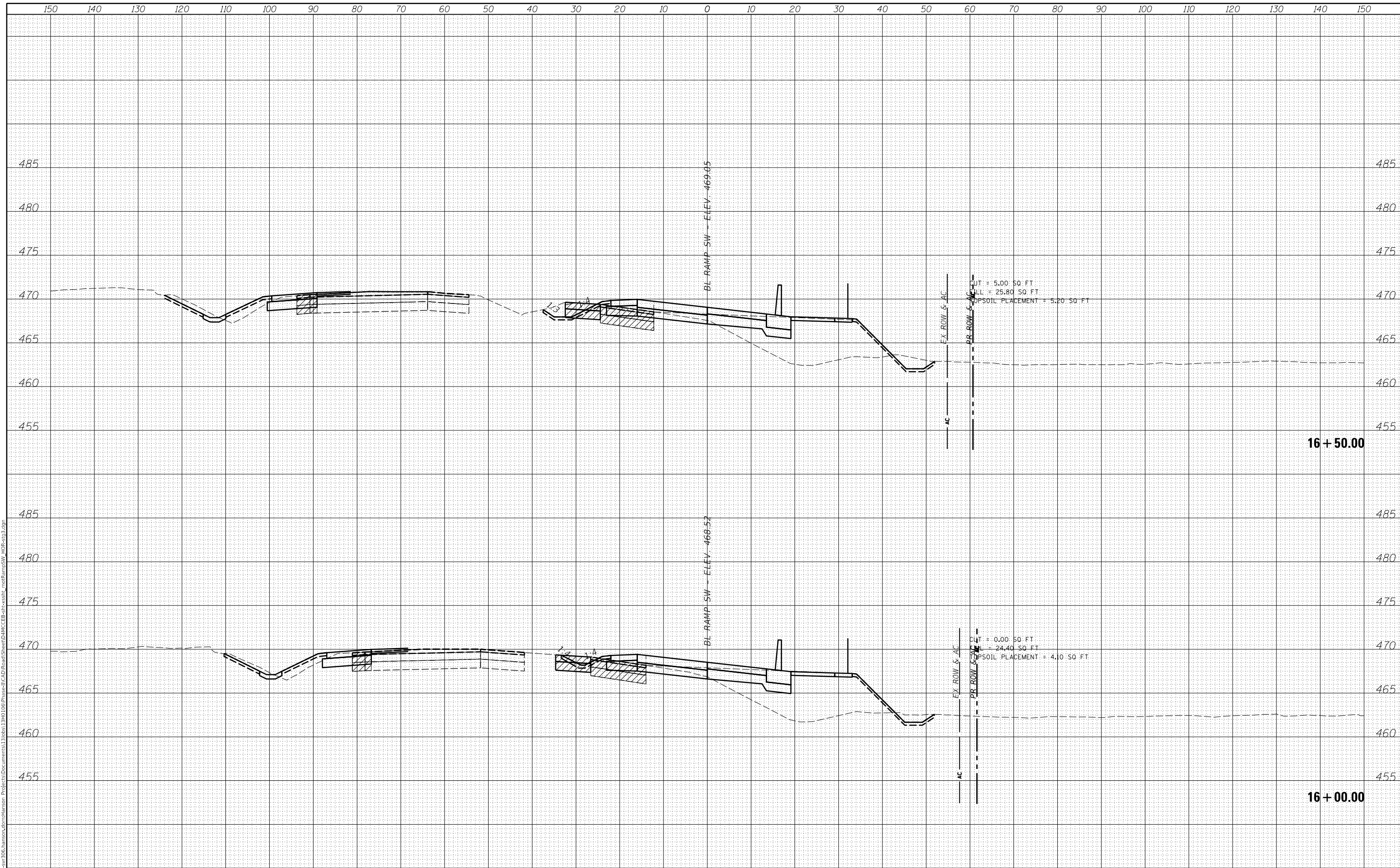
ILLINOIS FED. AID PROJECT NHPP-YRP3(905)



DATE	
BY	
SURVEYED	
PLOTTED	
TEMPLATE	
AREAS CHECKED	
FINAL SURVEY NO.	
NOTE BOOK NO.	
AREAS CHECKED	

DATE	
BY	
SURVEYED	
PLOTTED	
TEMPLATE	
AREAS CHECKED	
ORIGINAL SURVEY NO.	
NOTE BOOK NO.	
AREAS CHECKED	

FINAL SUBMITTAL  
 MODEL XS\_SHEET\_Temporary\_model\_name\_7  
 FILE NAME: p:\gis\svr\306\hanson\com\hanson\_projects\Documents\13206\13RD\06\Phase1\CAD\Road\Sheet\DMC\EB-CP-SS11\_modRampSW\_HR-CP-EB3.dgn



USER NAME = oster00605	DESIGNED - JDS	REVISED -
	DRAWN - RLH	REVISED -
PLOT SCALE = 20.00' / in.	CHECKED - RLH	REVISED -
PLOT DATE = 11/16/2018	DATE - 11/7/2018	REVISED -

STATE OF ILLINOIS  
 DEPARTMENT OF TRANSPORTATION

US 150 EASTBOUND MCLUGAGE BRIDGE PROJECT  
 RAMP SW CROSS SECTIONS - STAGE 3

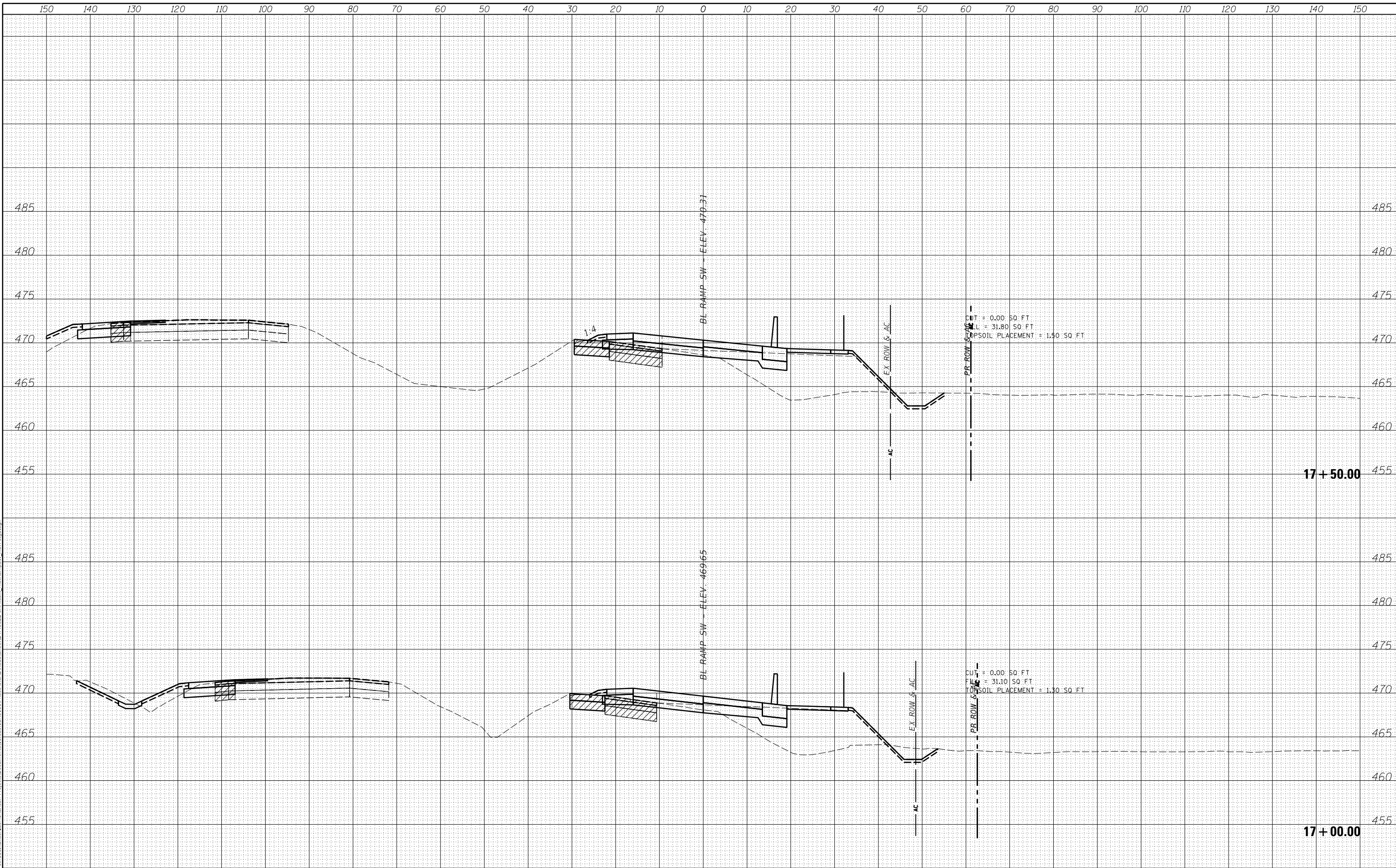
F.A.P. RTE.	SECTION	COUNTY	TOTAL SHEETS	SHEET NO.
317	[15B;((102-1),(14HB))BR]BR	TAZEWELL	1361	368
SCALE:			CONTRACT NO. 68B46	
SHEET OF SHEETS			ILLINOIS FED. AID PROJECT NHPP-YRP3(905)	

© Copyright Hanson Professional Services Inc. 2018

DATE	
BY	
SURVEYED	
PLOTTED	
TEMPLATE	
AREAS CHECKED	
FINAL SURVEY	
NOTE BOOK	
NO.	

DATE	
BY	
SURVEYED	
PLOTTED	
TEMPLATE	
AREAS CHECKED	
ORIGINAL SURVEY	
NOTE BOOK	
NO.	

FINAL SUBMITTAL  
MODEL XS\_SHEET\_Temporary\_model\_name\_b  
FILE NAME: p:\projects\2016\hanson\com\hanson\_projects\Documents\1398313\RD100\Phase1\CAD\Road\Sheet\DMCE\EB-af-csht1\_mdrRampSW\_4R-sg3.dgn



USER NAME = oster00605	DESIGNED - JDS	REVISED -
	DRAWN - RLH	REVISED -
PLOT SCALE = 20.00' / in.	CHECKED - RLH	REVISED -
PLOT DATE = 11/16/2018	DATE - 11/7/2018	REVISED -

STATE OF ILLINOIS  
DEPARTMENT OF TRANSPORTATION

US 150 EASTBOUND MCCLUGAGE BRIDGE PROJECT  
RAMP SW CROSS SECTIONS - STAGE 3

SCALE: SHEET OF SHEETS STA. 17+00.00 TO STA. 17+50.00

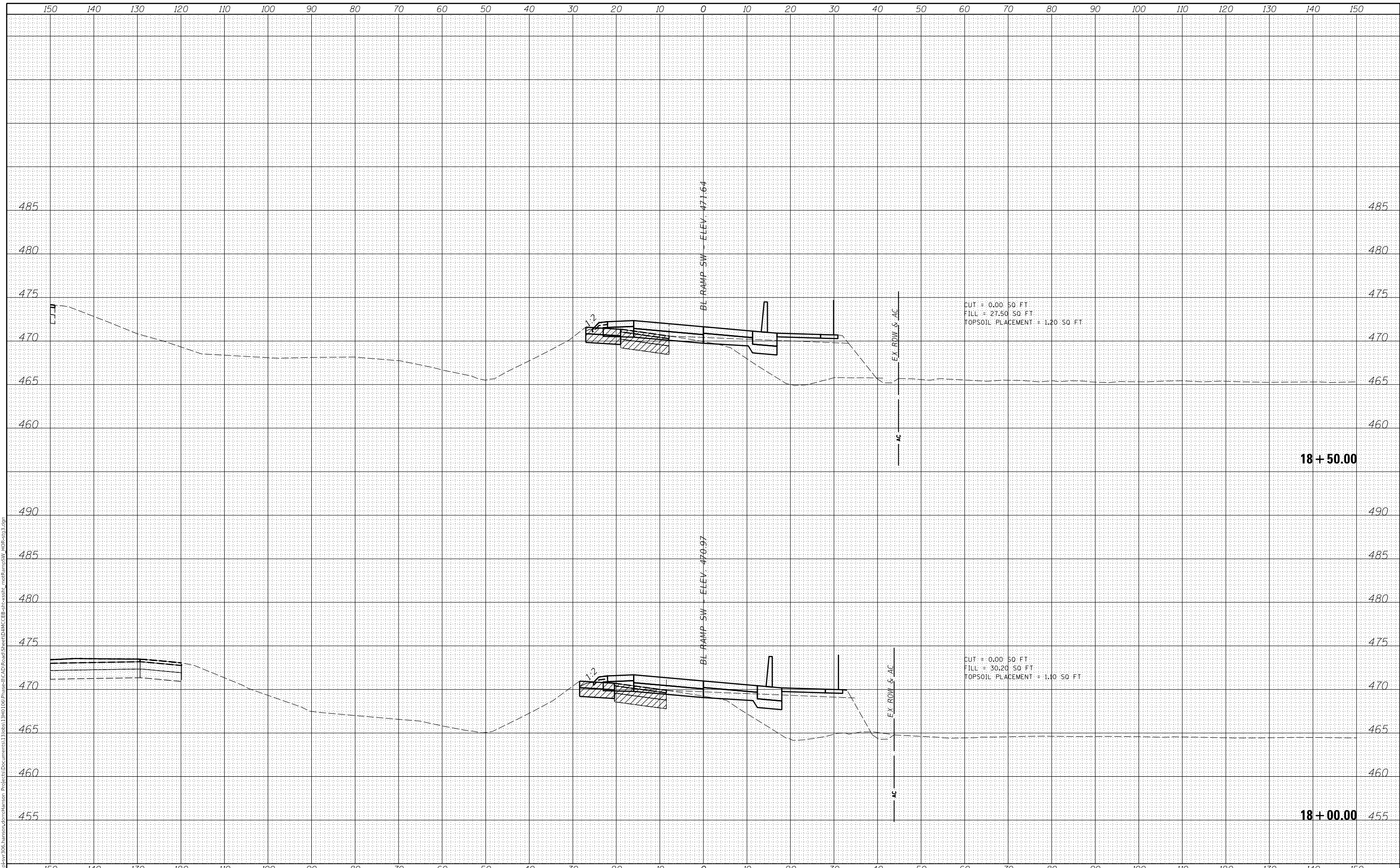
F.A.P. RTE.	SECTION	COUNTY	TOTAL SHEETS	SHEET NO.
317	[15B;((102-1),(14HB))]BR]BR	TAZEWELL	1361	369
				CONTRACT NO. 68B46
ILLINOIS FED. AID PROJECT NHPP-YRP3(905)				



FINAL SURVEY NO.	SURVEYED AREAS CHECKED	BY	DATE

ORIGINAL SURVEY NO.	SURVEYED AREAS CHECKED	BY	DATE

FINAL SUBMITTAL  
 MODEL XS\_SHEET\_Temporary\_model\_name\_9  
 FILE NAME: p:\projects\306\hanson\com\hanson\_projects\Documents\13\306\13RD\100\Phase1\CAD\Road\Sheet\DMC\EB\c-ssht\_roadRampSW\_HR-ssg3.dgn



USER NAME = oster00605	DESIGNED - JDS	REVISED -
	DRAWN - RLH	REVISED -
PLOT SCALE = 20.00' / in.	CHECKED - RLH	REVISED -
PLOT DATE = 11/16/2018	DATE - 11/7/2018	REVISED -

STATE OF ILLINOIS  
 DEPARTMENT OF TRANSPORTATION

US 150 EASTBOUND McCLUGAGE BRIDGE PROJECT  
 RAMP SW CROSS SECTIONS - STAGE 3

SCALE: SHEET OF SHEETS STA. 18+00.00 TO STA. 18+50.00

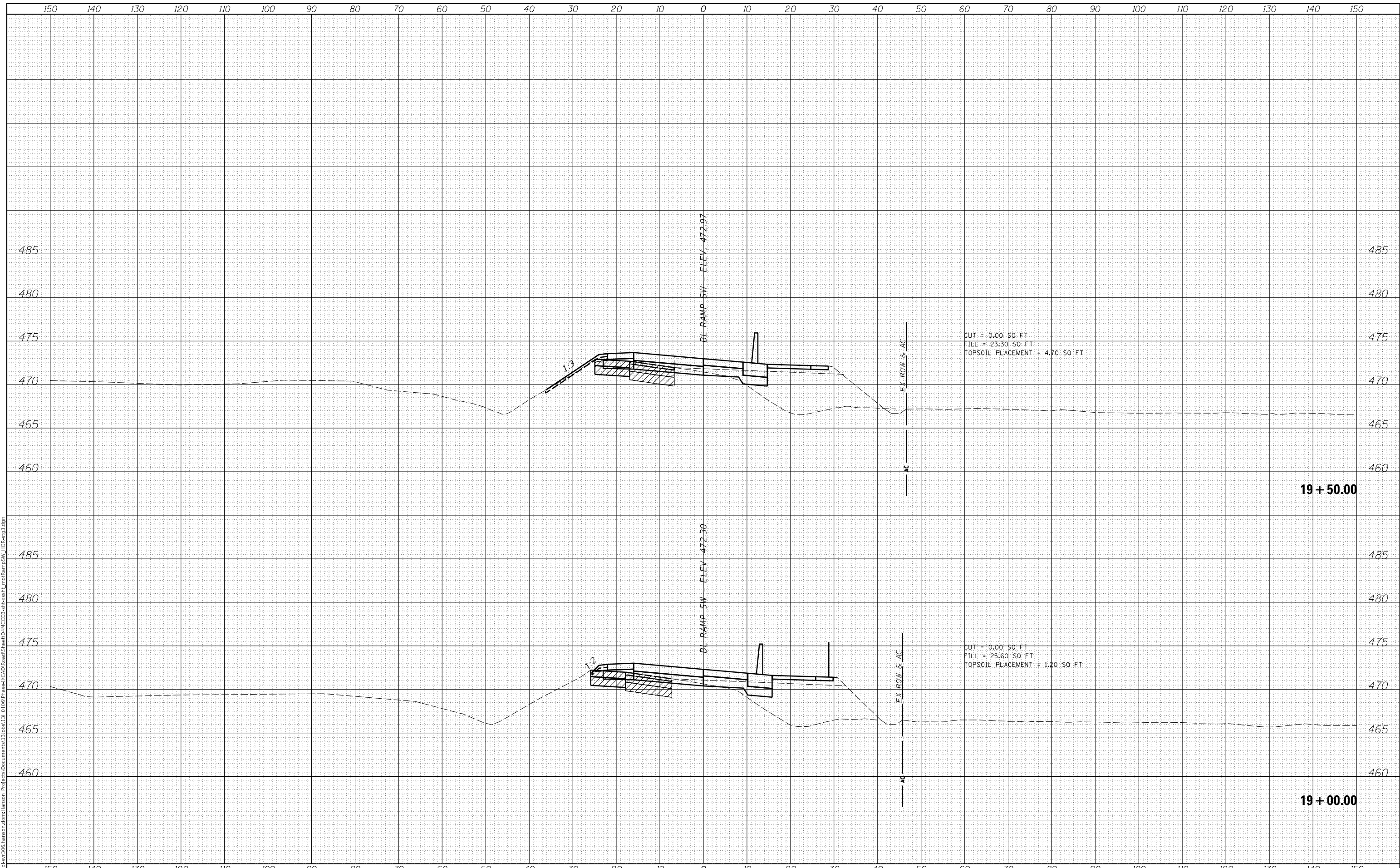
F.A.P. RTE.	SECTION	COUNTY	TOTAL SHEETS	SHEET NO.
317	[15B;((102-1),(14HB))BR]BR	TAZEWELL	1361	370
CONTRACT NO. 68B46				

ILLINOIS FED. AID PROJECT NHPP-YRP3(905)

FINAL SURVEY NO.	SURVEYED AREAS CHECKED	BY	DATE

ORIGINAL SURVEY NO.	SURVEYED AREAS CHECKED	BY	DATE

FINAL SUBMITTAL  
MODEL XS\_SHEET\_Temporary\_model\_name\_10  
FILE NAME: p:\gis\svr\306\hanson.com\hanson\_projects\Documents\13\2018\11\16\1900\Phase3\CAD\Road\Sheet\DWG\1900\1900\_SW\_Cross\_Sect\_Stage3.dwg



USER NAME = oster00605	DESIGNED - JDS	REVISED -
	DRAWN - RLH	REVISED -
PLOT SCALE = 20.00' / in.	CHECKED - RLH	REVISED -
PLOT DATE = 11/16/2018	DATE - 11/7/2018	REVISED -

STATE OF ILLINOIS  
DEPARTMENT OF TRANSPORTATION

US 150 EASTBOUND MCCLUGAGE BRIDGE PROJECT  
RAMP SW CROSS SECTIONS - STAGE 3

SCALE: SHEET OF SHEETS STA. 19+00.00 TO STA. 19+50.00

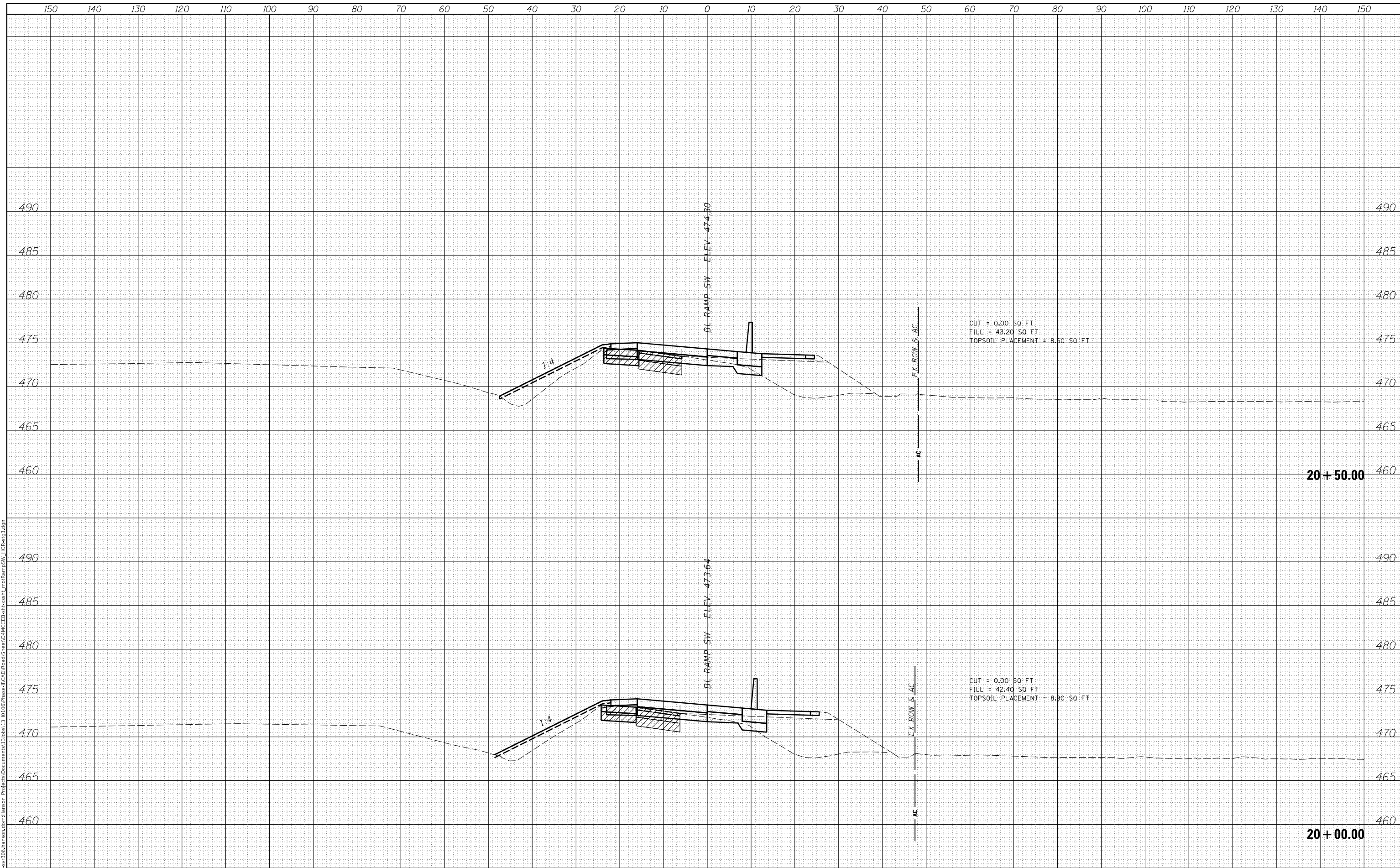
F.A.P. RTE.	SECTION	COUNTY	TOTAL SHEETS	SHEET NO.
317	[15B;((102-1),(14HB))BR]BR	TAZEWELL	1361	371
CONTRACT NO. 68B46				
ILLINOIS FED. AID PROJECT NHPP-YRP3(905)				



FINAL SURVEY NO.	SURVEYED AREAS	DATE
PLOTTED TEMPLATE AREAS CHECKED		
NOTE BOOK NO.		
BY		

ORIGINAL SURVEY NO.	SURVEYED AREAS	DATE
PLOTTED TEMPLATE AREAS CHECKED		
NOTE BOOK NO.		
BY		

FINAL SUBMITTAL  
 MODEL XS\_SHEET\_Temporary\_model\_name\_11  
 FILE NAME: p:\gis\svr\306\hanson.com\hanson\_projects\Documents\13206313\RD106\Phase1\CAD\Road\Sheet\DMC\EB-ar-sshl\_modRampSW\_HR-ar-eg2.dgn



USER NAME = oster00605	DESIGNED - JDS	REVISED -
	DRAWN - RLH	REVISED -
PLOT SCALE = 20.00' / in.	CHECKED - RLH	REVISED -
PLOT DATE = 11/16/2018	DATE - 11/7/2018	REVISED -

STATE OF ILLINOIS  
 DEPARTMENT OF TRANSPORTATION

US 150 EASTBOUND MCCLUGAGE BRIDGE PROJECT  
 RAMP SW CROSS SECTIONS - STAGE 3

SCALE: SHEET OF SHEETS STA. 20+00.00 TO STA. 20+50.00

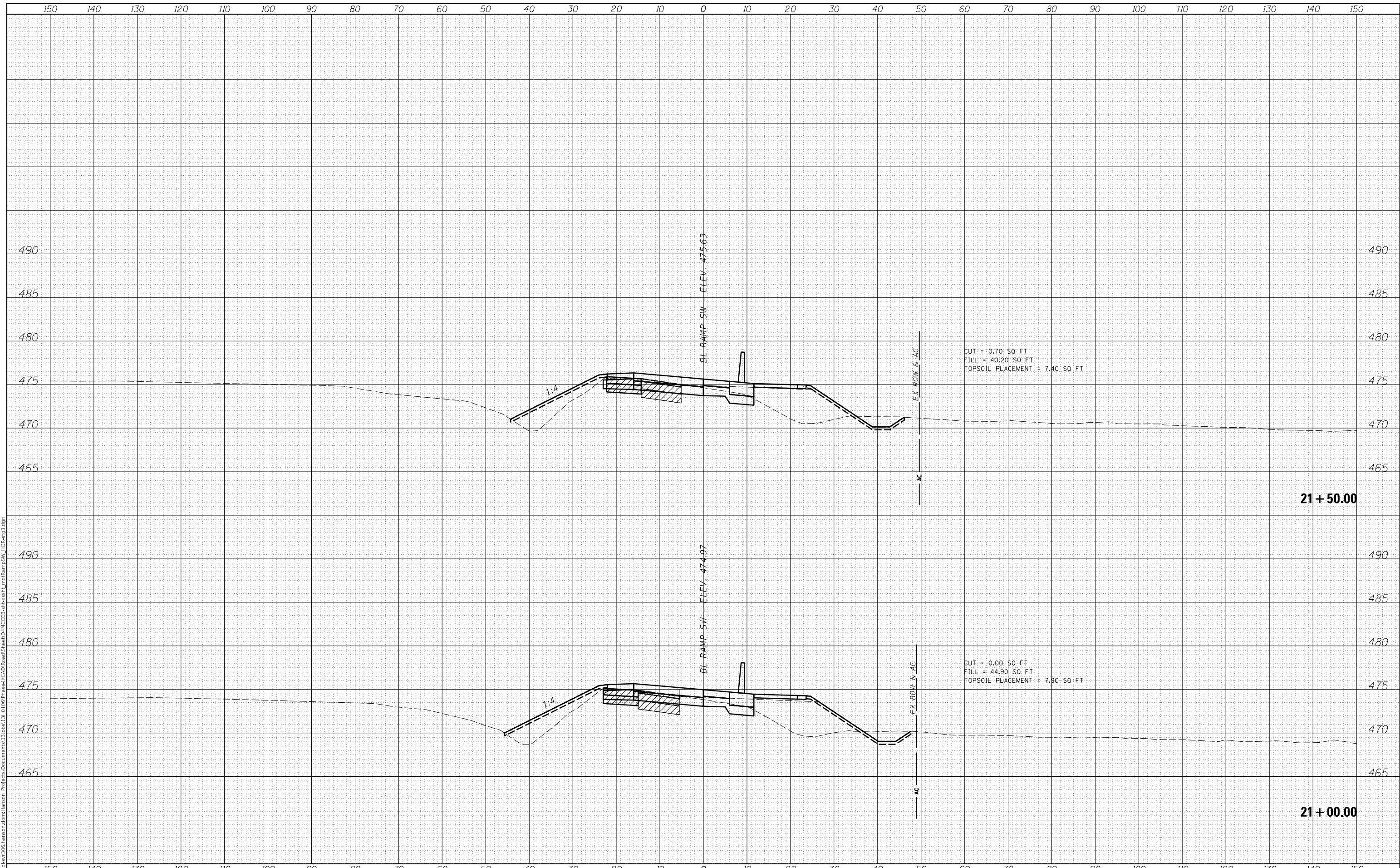
F.A.P. RTE.	SECTION	COUNTY	TOTAL SHEETS	SHEET NO.
317	[15B;((102-1),(14HB))BR]BR	TAZEWELL	1361	372
CONTRACT NO. 68B46			ILLINOIS FED. AID PROJECT NHPP-YRP3(905)	



FINAL SURVEY NO.	SURVEYED AREAS CHECKED
PLOTTED TEMPLATE	AREAS CHECKED
NOTE BOOK	AREAS CHECKED
BY	DATE

ORIGINAL SURVEY NO.	SURVEYED AREAS CHECKED
PLOTTED TEMPLATE	AREAS CHECKED
NOTE BOOK	AREAS CHECKED
BY	DATE

FINAL SUBMITTAL  
 MODEL XS\_SHEET\_Temporary\_model\_name\_12  
 FILE NAME: p:\gis\svr\306\hanson.com\hanson\_projects\Documents\13206313\RD100\Phase1\CAD\Road\Sheet\DMC\EB-ar-sshl\_modRampSW\_HR-ssg2.dgn



USER NAME = oster00605	DESIGNED - JDS	REVISED -
	DRAWN - RLH	REVISED -
PLOT SCALE = 20.00' / in.	CHECKED - RLH	REVISED -
PLOT DATE = 11/16/2018	DATE - 11/7/2018	REVISED -

STATE OF ILLINOIS  
 DEPARTMENT OF TRANSPORTATION

US 150 EASTBOUND MCCLUGAGE BRIDGE PROJECT  
 RAMP SW CROSS SECTIONS - STAGE 3

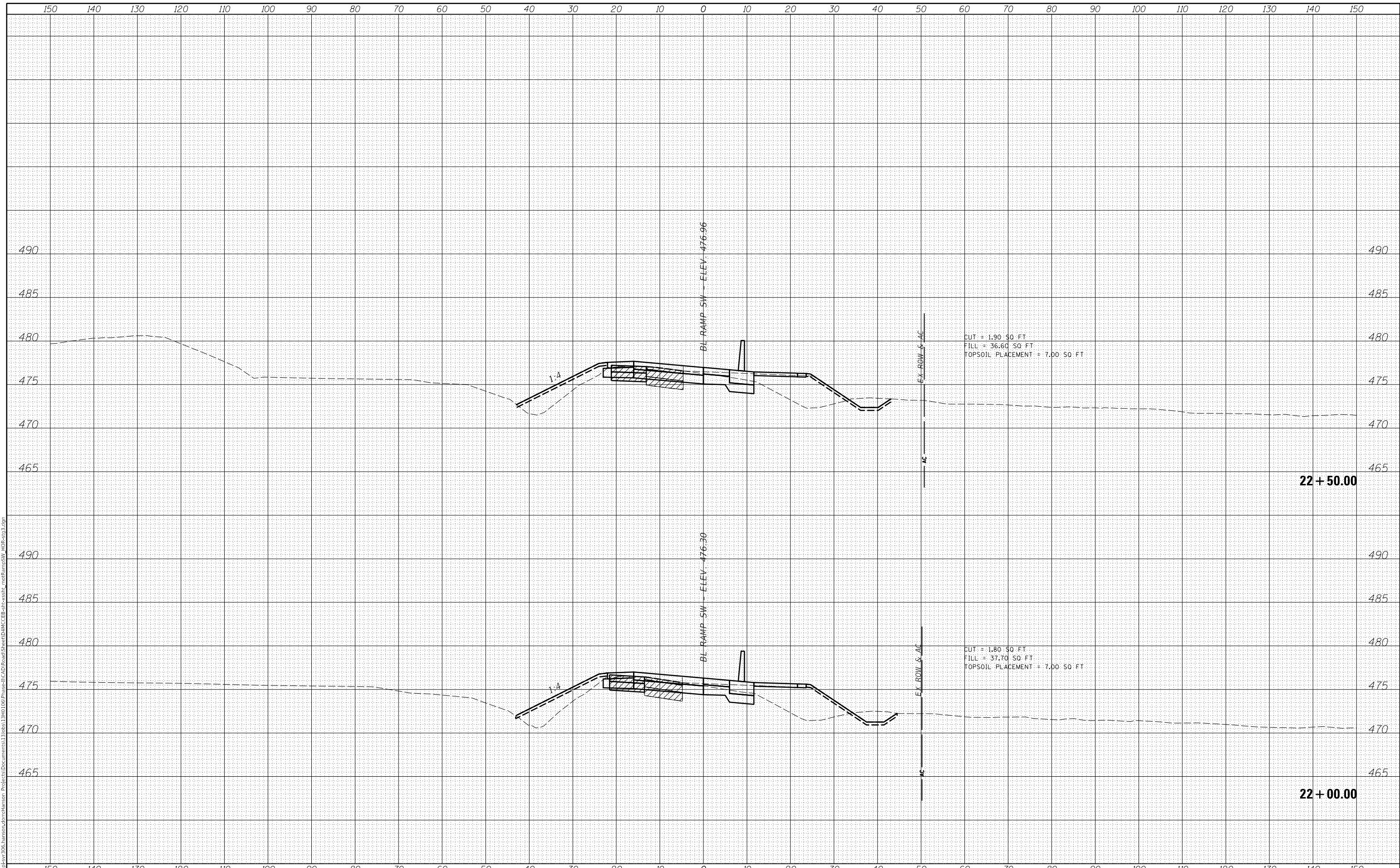
F.A.P. RTE.	SECTION	COUNTY	TOTAL SHEETS	SHEET NO.
317	[15B;((102-1),(14HB))]BR BR	TAZEWELL	1361	373
CONTRACT NO. 68B46			ILLINOIS FED. AID PROJECT NHPP-YRP3(905)	

SCALE: SHEET OF SHEETS STA. 21+00.00 TO STA. 21+50.00

FINAL SURVEY NO.	SURVEYED AREAS	DATE
PLOTTED TEMPLATE AREAS CHECKED		

ORIGINAL SURVEY NO.	SURVEYED AREAS	DATE
NOTE BOOK	PLOTTED TEMPLATE AREAS CHECKED	

FINAL SUBMITTAL  
 MODEL XS\_SHEET\_Temporary\_model\_name\_13  
 FILE NAME p:\projects\306\hanson\com\hanson\_projects\Documents\13\306\13RD100\Phase1\CAD\Road\Sheet\DMC\EB-CP-SSHI\_mcdRampSW\_HR-ecg3.dgn



USER NAME = oster00605	DESIGNED - JDS	REVISD -
	DRAWN - RLH	REVISD -
PLOT SCALE = 20.00' / in.	CHECKED - RLH	REVISD -
PLOT DATE = 11/16/2018	DATE - 11/7/2018	REVISD -

STATE OF ILLINOIS  
 DEPARTMENT OF TRANSPORTATION

US 150 EASTBOUND MCLUGAGE BRIDGE PROJECT  
 RAMP SW CROSS SECTIONS - STAGE 3

SCALE: SHEET OF SHEETS STA. 22+00.00 TO STA. 22+50.00

F.A.P. RTE.	SECTION	COUNTY	TOTAL SHEETS	SHEET NO.
317	[15B;((102-1),(14HB))BR]BR	TAZEWELL	1361	374
CONTRACT NO. 68B46				

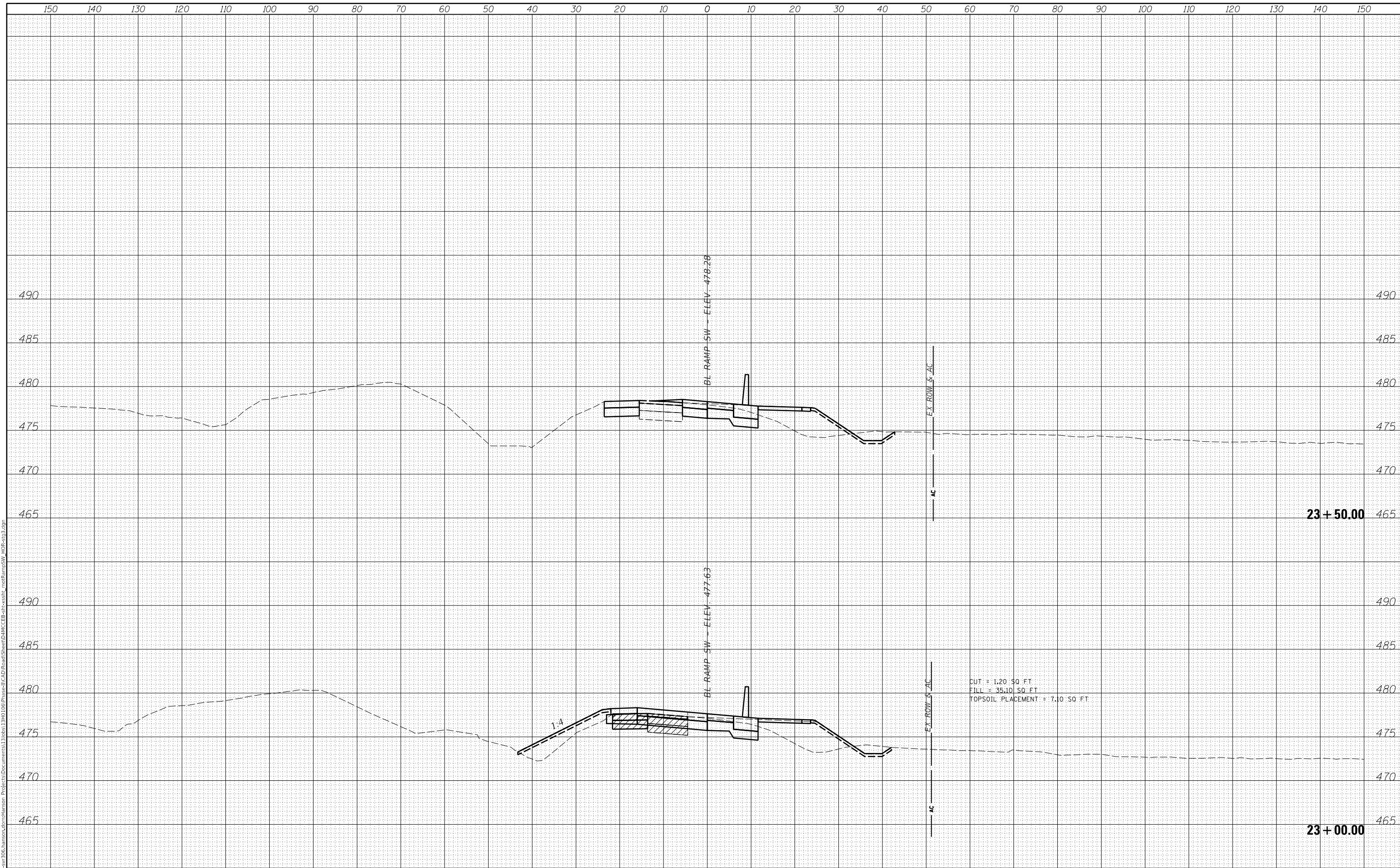
ILLINOIS FED. AID PROJECT NHPP-YRP3(905)



DATE	
BY	
FINAL SURVEY	SURVEYED
NOTE BOOK	PLOTTED
NO.	TEMPLATE
	AREAS CHECKED

DATE	
BY	
ORIGINAL SURVEY	SURVEYED
NOTE BOOK	PLOTTED
NO.	TEMPLATE
	AREAS CHECKED

FINAL SUBMITTAL  
 MODEL XS\_SHEET\_Temporary\_model\_name\_14  
 FILE NAME: p:\gis\svr\306\hanson\com\hanson\_projects\Documents\1306\1306\1306\Phase1\CAD\Road\Sheet\DMC\EB-af-csht\_roadRampSW\_HR-eg2.dgn



USER NAME = oster00605	DESIGNED - JDS	REVISED -
	DRAWN - RLH	REVISED -
PLOT SCALE = 20.00' / in.	CHECKED - RLH	REVISED -
PLOT DATE = 11/16/2018	DATE - 11/7/2018	REVISED -

STATE OF ILLINOIS  
 DEPARTMENT OF TRANSPORTATION

US 150 EASTBOUND MCCLUGAGE BRIDGE PROJECT  
 RAMP SW CROSS SECTIONS - STAGE 3

F.A.P. RTE.	SECTION	COUNTY	TOTAL SHEETS	SHEET NO.
317	[15B;((102-1),(14HB))]BR BR	TAZEWELL	1361	375
			CONTRACT NO. 68B46	
			ILLINOIS FED. AID PROJECT NHPP-YRP3(905)	

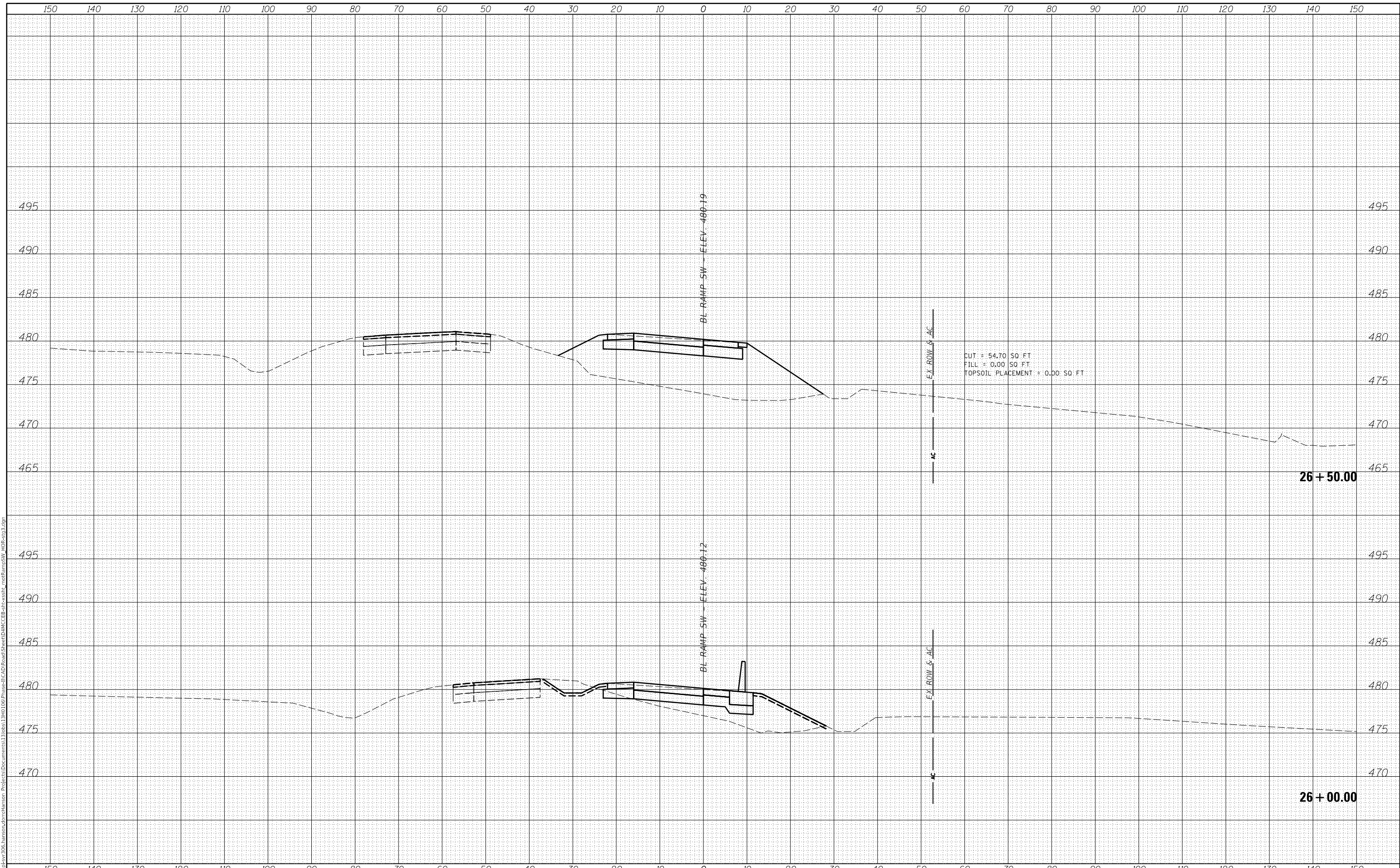
SCALE: SHEET OF SHEETS STA. 23+00.00 TO STA. 23+50.00



FINAL SURVEY	SURVEYED	DATE
NOTE BOOK	PLOTTED	BY
NO.	TEMPLATE	
	AREAS CHECKED	
	AREAS CHECKED	

ORIGINAL SURVEY	SURVEYED	DATE
NOTE BOOK	PLOTTED	BY
NO.	TEMPLATE	
	AREAS CHECKED	
	AREAS CHECKED	

FINAL SUBMITTAL  
 MODEL XS\_SHEET\_Temporary\_model\_name\_17  
 FILE NAME: p:\gis\sv\306\hanson\com\hanson\_projects\Documents\13\306\13RD\06\Phase1\CAD\Road\Sheet\DMC\EB\c-sst\modRampSW\_HR-eg2.dgn



USER NAME = oster00605	DESIGNED - JDS	REVISED -
	DRAWN - RLH	REVISED -
PLOT SCALE = 20.00' / in.	CHECKED - RLH	REVISED -
PLOT DATE = 11/16/2018	DATE - 11/7/2018	REVISED -

STATE OF ILLINOIS  
 DEPARTMENT OF TRANSPORTATION

US 150 EASTBOUND McCLUGAGE BRIDGE PROJECT  
 RAMP SW CROSS SECTIONS - STAGE 3

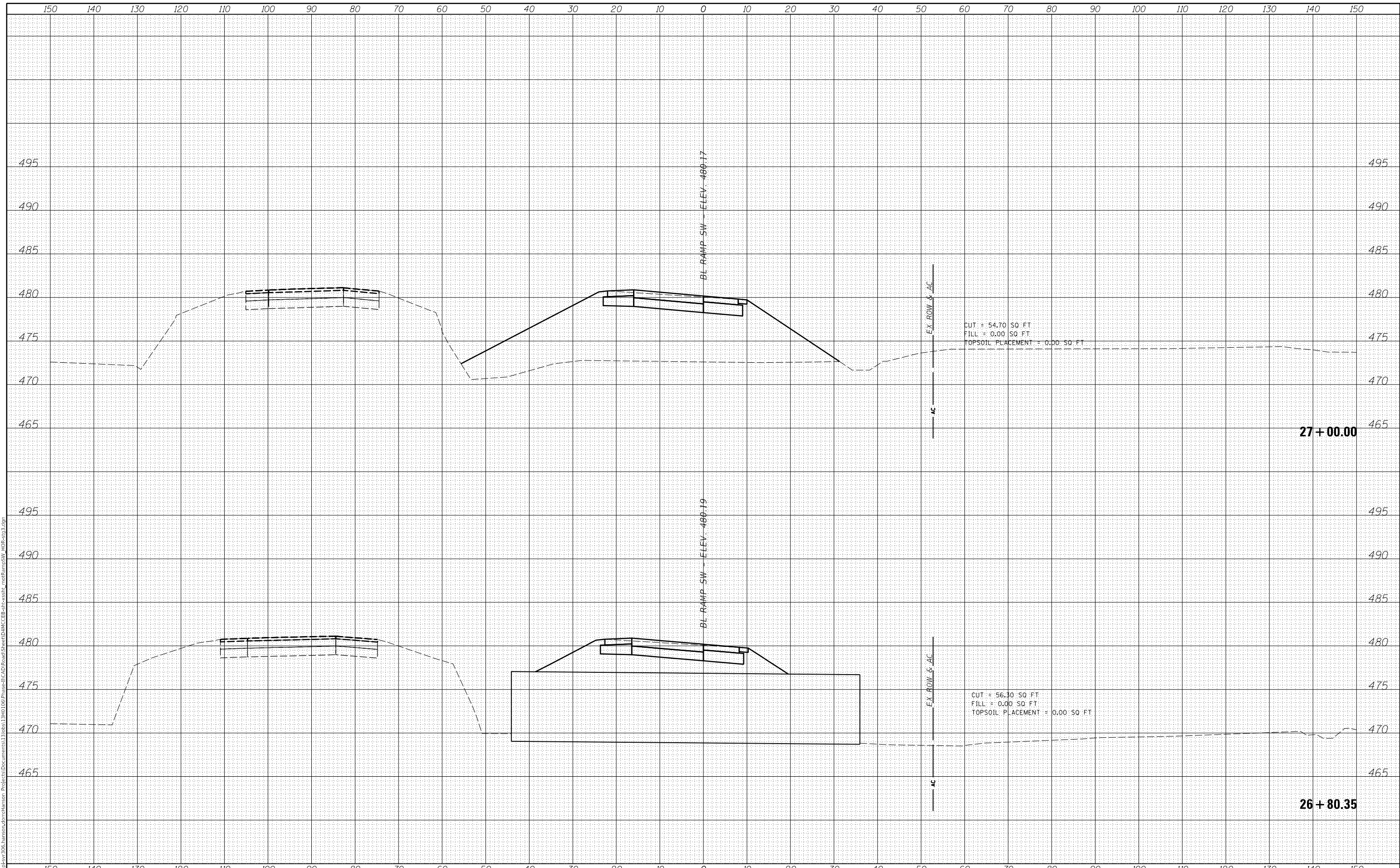
SCALE: SHEET OF SHEETS STA. 26+00.00 TO STA. 26+50.00

F.A.P. RTE.	SECTION	COUNTY	TOTAL SHEETS	SHEET NO.
317	[15B;((102-1),(14HB))BR]BR	TAZEWELL	1361	376
CONTRACT NO. 68B46				
ILLINOIS FED. AID PROJECT			NHPP-YRP3(905)	

DATE	
BY	
FINAL SURVEY	SURVEYED
NOTE BOOK	PLOTTED
NO.	AREAS CHECKED

DATE	
BY	
ORIGINAL SURVEY	SURVEYED
NOTE BOOK	PLOTTED
NO.	AREAS CHECKED

FINAL SUBMITTAL  
 MODEL XS\_SHEET\_Temporary\_model\_name\_18  
 FILE NAME: p:\gis\svr\306\hanson.com\hanson\_projects\Documents\13206513\RD106\Phase1\CAD\Road\Sheet\DMC\EB-af-cs\stl\_modRampSW\_HR-eg2.dgn



USER NAME = oster00605	DESIGNED - JDS	REVISED -
	DRAWN - RLH	REVISED -
PLOT SCALE = 20.00' / in.	CHECKED - RLH	REVISED -
PLOT DATE = 11/16/2018	DATE - 11/7/2018	REVISED -

STATE OF ILLINOIS  
 DEPARTMENT OF TRANSPORTATION

US 150 EASTBOUND MCLUGAGE BRIDGE PROJECT  
 RAMP SW CROSS SECTIONS - STAGE 3

F.A.P. RTE.	SECTION	COUNTY	TOTAL SHEETS	SHEET NO.
317	[15B;((102-1),(14HB))BR]BR	TAZEWELL	1361	377
			CONTRACT NO. 68B46	
			ILLINOIS FED. AID PROJECT NHPP-YRP3(905)	

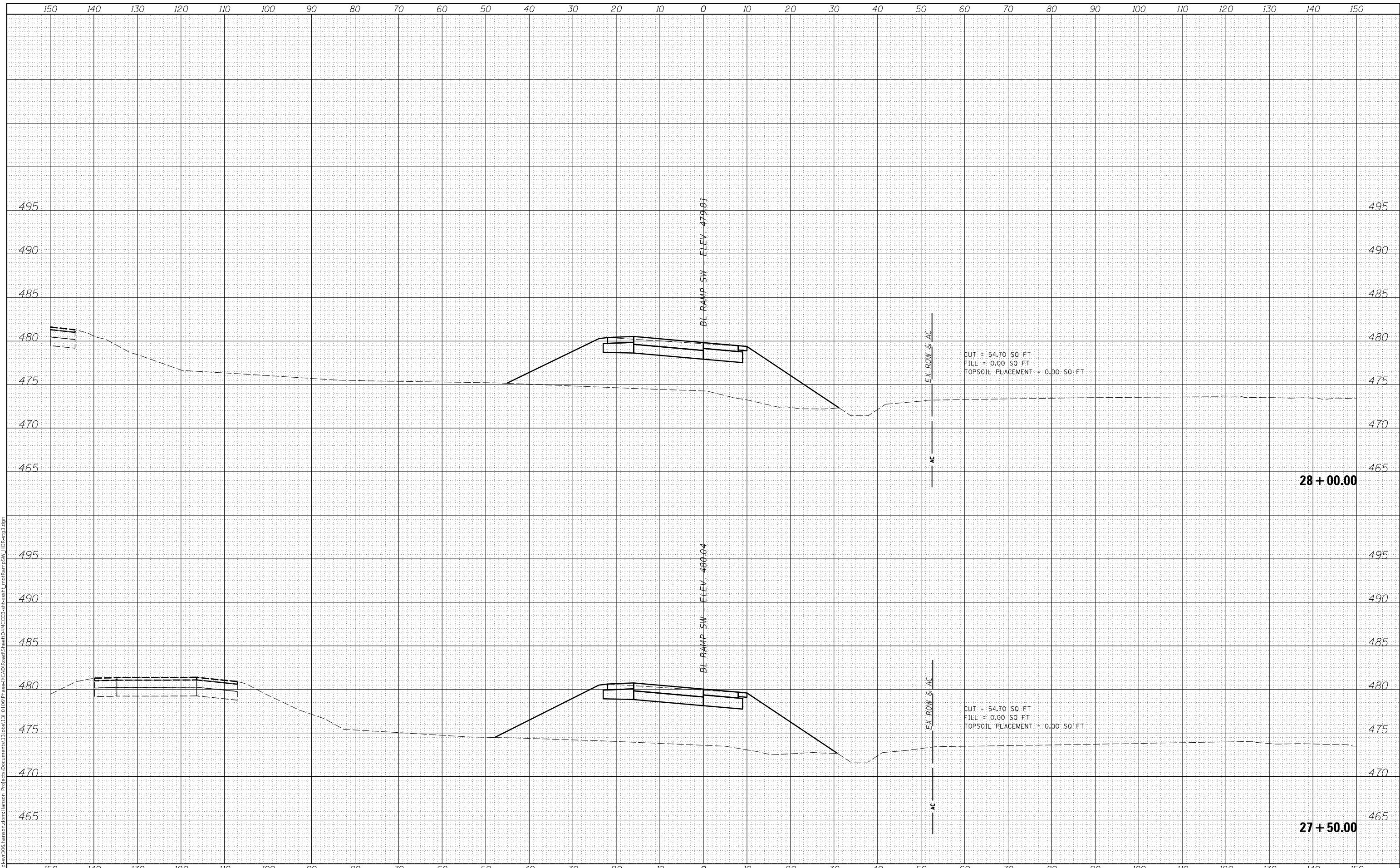
SCALE: SHEET OF SHEETS STA. 26+80.35 TO STA. 27+00.00



FINAL SURVEY NO.	SURVEYED AREAS	BY	DATE

ORIGINAL SURVEY NO.	SURVEYED AREAS	BY	DATE

FINAL SUBMITTAL  
 MODEL XS\_SHEET\_Temporary\_model\_name\_19  
 FILE NAME: p:\projects\306\hanson\hanson\Project\Documents\13\306\13RD\100\Phase1\CAD\Road\Sheet\DMC\EB\c-ssht\_mcdRampSW\_HR-eg2.dgn



USER NAME = oster00605	DESIGNED - JDS	REVISED -
	DRAWN - RLH	REVISED -
PLOT SCALE = 20.00' / in.	CHECKED - RLH	REVISED -
PLOT DATE = 11/16/2018	DATE - 11/7/2018	REVISED -

STATE OF ILLINOIS  
 DEPARTMENT OF TRANSPORTATION

US 150 EASTBOUND McCLUGAGE BRIDGE PROJECT  
 RAMP SW CROSS SECTIONS - STAGE 3

SCALE: SHEET OF SHEETS STA. 27+50.00 TO STA. 28+00.00

F.A.P. RTE.	SECTION	COUNTY	TOTAL SHEETS	SHEET NO.
317	[15B;((102-1),(14HB))BR]BR	TAZEWELL	1361	378
			CONTRACT NO. 68B46	

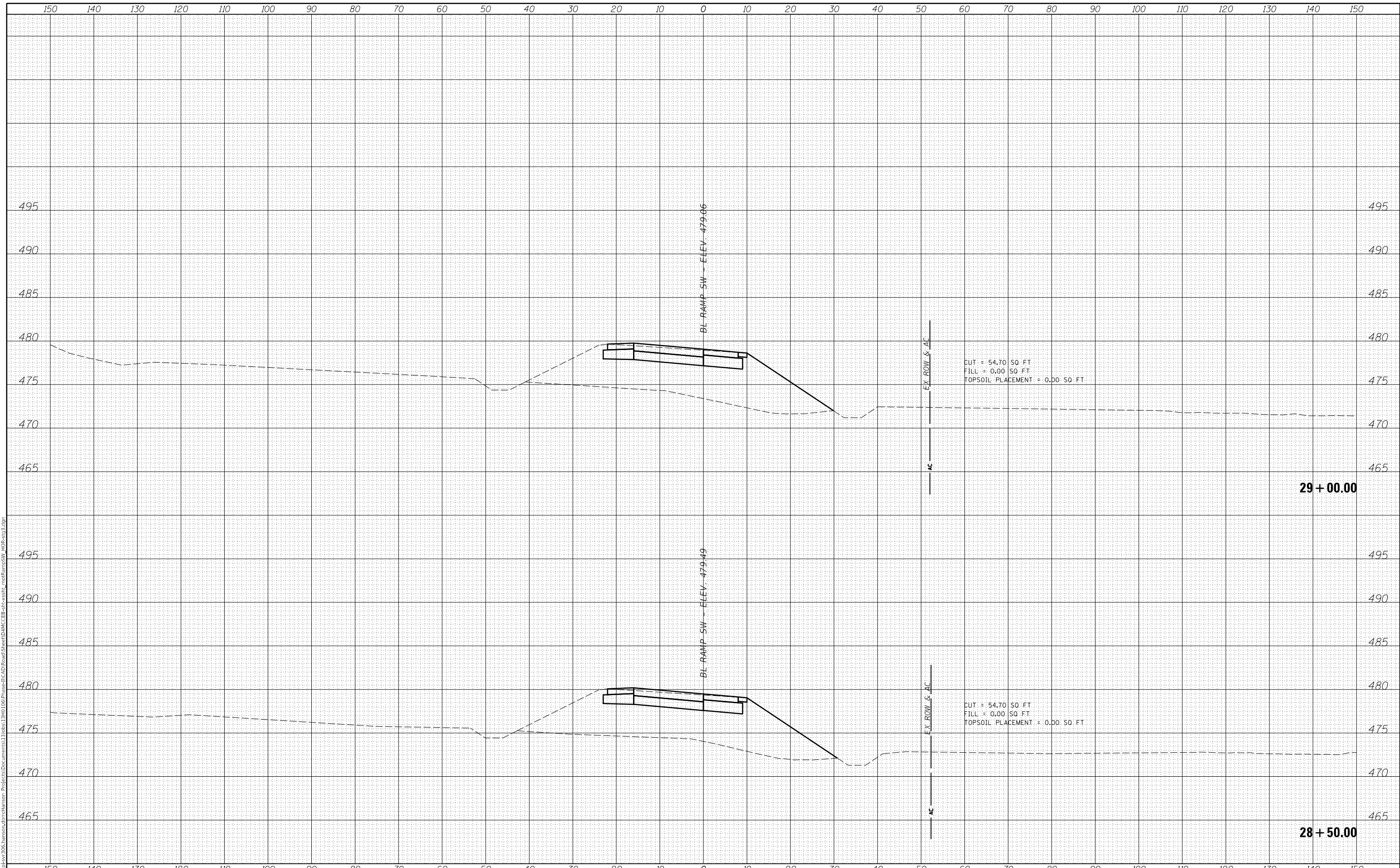
ILLINOIS FED. AID PROJECT NHPP-YRP3(905)



FINAL SURVEY NO.	SURVEYED AREAS	BY	DATE

ORIGINAL SURVEY NO.	SURVEYED AREAS	BY	DATE

FINAL SUBMITTAL  
 MODEL XS\_SHEET\_Temporary\_model\_name\_20  
 FILE NAME: p:\projects\306\hanson\com\hanson\_projects\Documents\1306\13061001\Phase1\CAD\Road\Sheet\DMC\EB-ct-csht\_mdrRampSW\_HR-eg2.dgn



USER NAME = oster00605	DESIGNED - JDS	REVISED -
	DRAWN - RLH	REVISED -
	CHECKED - RLH	REVISED -
	DATE - 11/7/2018	REVISED -

STATE OF ILLINOIS  
 DEPARTMENT OF TRANSPORTATION

US 150 EASTBOUND MCCLUGAGE BRIDGE PROJECT  
 RAMP SW CROSS SECTIONS - STAGE 3

SCALE: SHEET OF SHEETS STA. 28+50.00 TO STA. 29+00.00

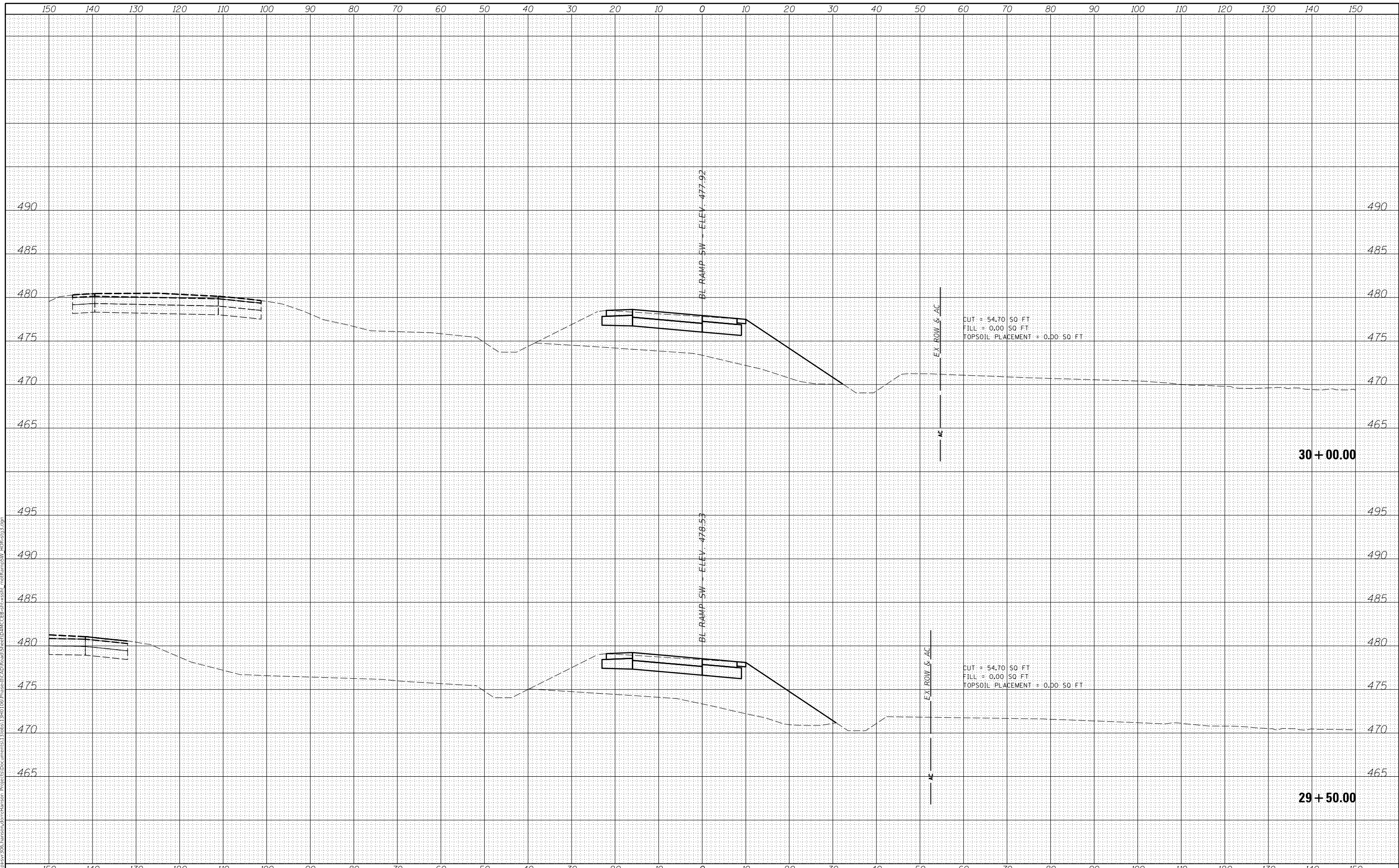
F.A.P. RTE.	SECTION	COUNTY	TOTAL SHEETS	SHEET NO.
317	[15B;((102-1),(14HB))BR]BR	TAZEWELL	1361	379
CONTRACT NO. 68B46				

ILLINOIS FED. AID PROJECT NHPP-YRP3(905)

FINAL SURVEY NO.	SURVEYED AREAS	DATE
PLOTTED TEMPLATE AREAS CHECKED		

ORIGINAL SURVEY NO.	SURVEYED AREAS	DATE
NOTE BOOK	PLOTTED TEMPLATE AREAS CHECKED	

FINAL SUBMITTAL  
 MODEL XS\_SHEET\_Temporary\_model\_name\_21  
 FILE NAME: p:\gis\svr\306\hanson\com\hanson\_projects\Documents\13\306\13RD100\Phase1\CAD\Road\Sheet\DMCE\EB-af-cs\slr\_modRampSW\_HR-ecg2.dgn



USER NAME = oster00605  
 PLOT SCALE = 20.00' / in.  
 PLOT DATE = 11/16/2018

DESIGNED - JDS  
 DRAWN - RLH  
 CHECKED - RLH  
 DATE - 11/7/2018

REVISED -  
 REVISED -  
 REVISED -  
 REVISED -

STATE OF ILLINOIS  
 DEPARTMENT OF TRANSPORTATION

US 150 EASTBOUND MCCLUGAGE BRIDGE PROJECT  
 RAMP SW CROSS SECTIONS - STAGE 3

SCALE: SHEET OF SHEETS STA. 29+50.00 TO STA. 30+00.00

F.A.P. RTE.	SECTION	COUNTY	TOTAL SHEETS	SHEET NO.
317	[15B;((102-1),(14HB))BR]BR	TAZEWELL	1361	380
CONTRACT NO. 68B46				

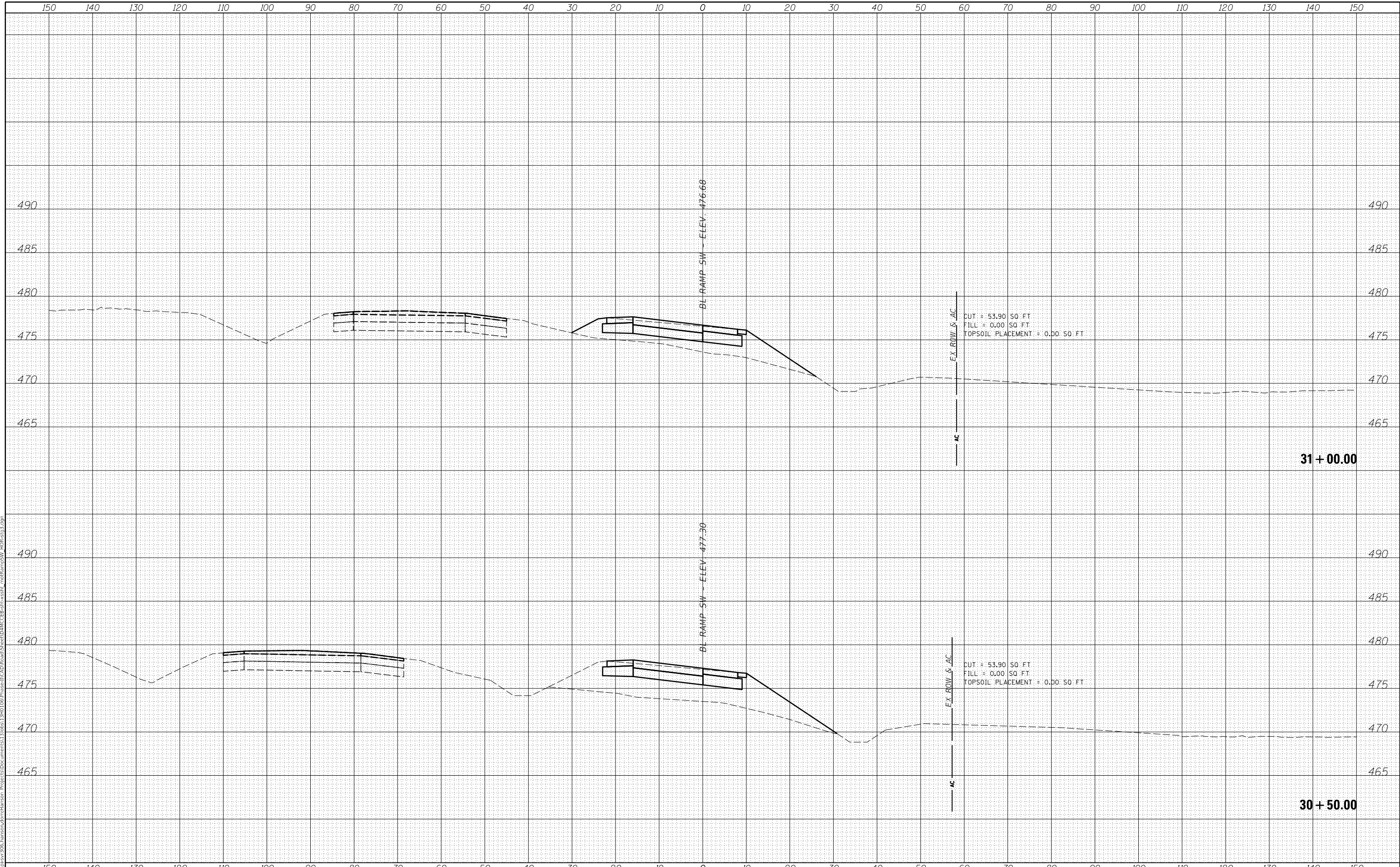
ILLINOIS FED. AID PROJECT NHPP-YRP3(905)



FINAL SURVEY NO.	SURVEYED AREAS CHECKED	BY	DATE

ORIGINAL SURVEY NO.	SURVEYED AREAS CHECKED	BY	DATE

FINAL SUBMITTAL  
 MODEL XS\_SHEET\_Temporary\_model\_name\_22  
 FILE NAME: p:\gis\svr\306\hanson.com\hanson\_projects\Documents\13208513\RD106\Phase1\CAD\Road\Sheet\DMCE\EB-af-csht\_roadRampSW\_HR-eg2.dgn



USER NAME = oster00605	DESIGNED - JDS	REVISED -
	DRAWN - RLH	REVISED -
PLOT SCALE = 20.00' / in.	CHECKED - RLH	REVISED -
PLOT DATE = 11/16/2018	DATE - 11/7/2018	REVISED -

STATE OF ILLINOIS  
 DEPARTMENT OF TRANSPORTATION

US 150 EASTBOUND MCCLUGAGE BRIDGE PROJECT  
 RAMP SW CROSS SECTIONS - STAGE 3

SCALE: SHEET OF SHEETS STA. 30+50.00 TO STA. 31+00.00

F.A.P. RTE.	SECTION	COUNTY	TOTAL SHEETS	SHEET NO.
317	[15B;((102-1),(14HB))BR]BR	TAZEWELL	1361	381
CONTRACT NO. 68B46				


ILLINOIS FED. AID PROJECT NHPP-YRP3(905)



FINAL SURVEY NO.	SURVEYED AREAS	BY	DATE

ORIGINAL SURVEY NO.	SURVEYED AREAS	BY	DATE

FINAL SUBMITTAL  
 MODEL XS\_SHEET\_Temporary\_model\_name\_23  
 FILE NAME: p:\gis\svr\306\hanson\com\hanson\_projects\Documents\13\306\13RD100\Phase1\CAD\Road\Sheet\DMC\EB-CP-Cross\modRampSW\_HR-ecg2.dgn



CUT = 53.90 SQ. FT.  
 FILL = 0.00 SQ. FT.  
 TOPSOIL PLACEMENT = 0.00 SQ. FT.



USER NAME = oster00605	DESIGNED - JDS	REVISED -
	DRAWN - RLH	REVISED -
	CHECKED - RLH	REVISED -
	DATE - 11/7/2018	REVISED -

STATE OF ILLINOIS  
 DEPARTMENT OF TRANSPORTATION

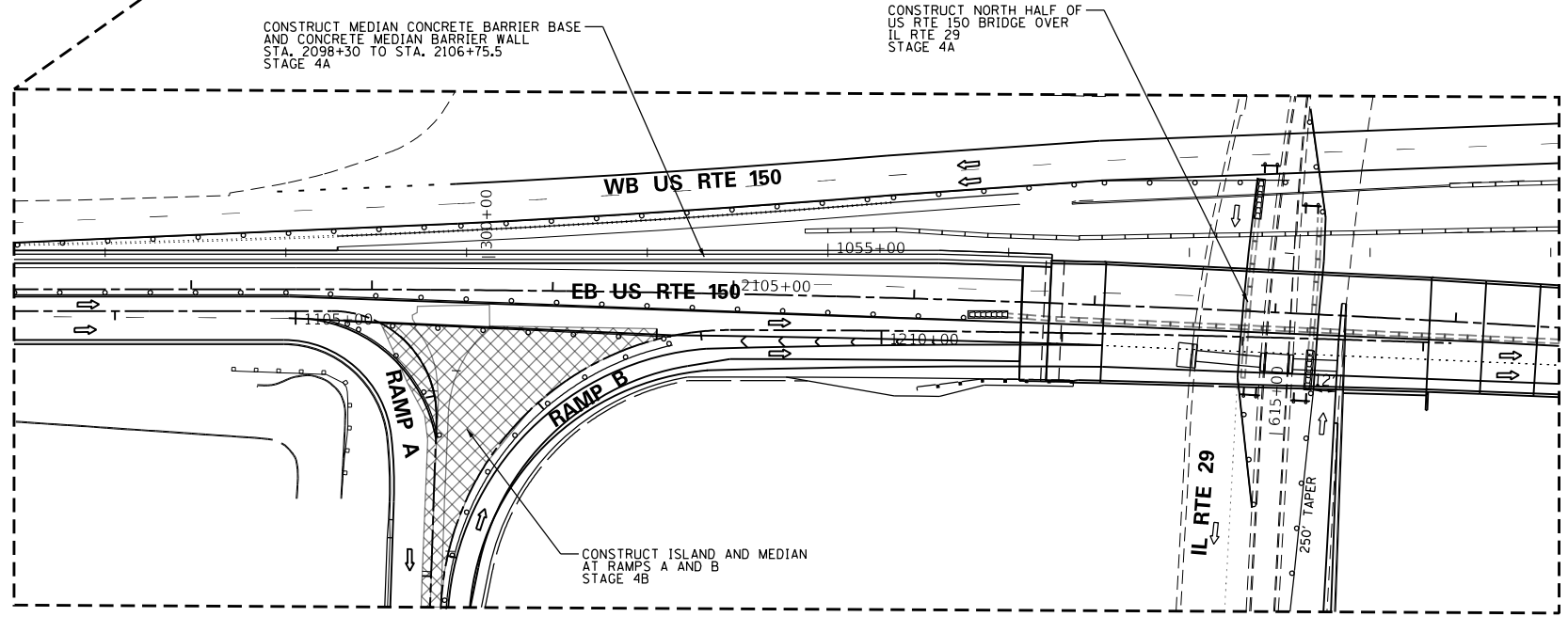
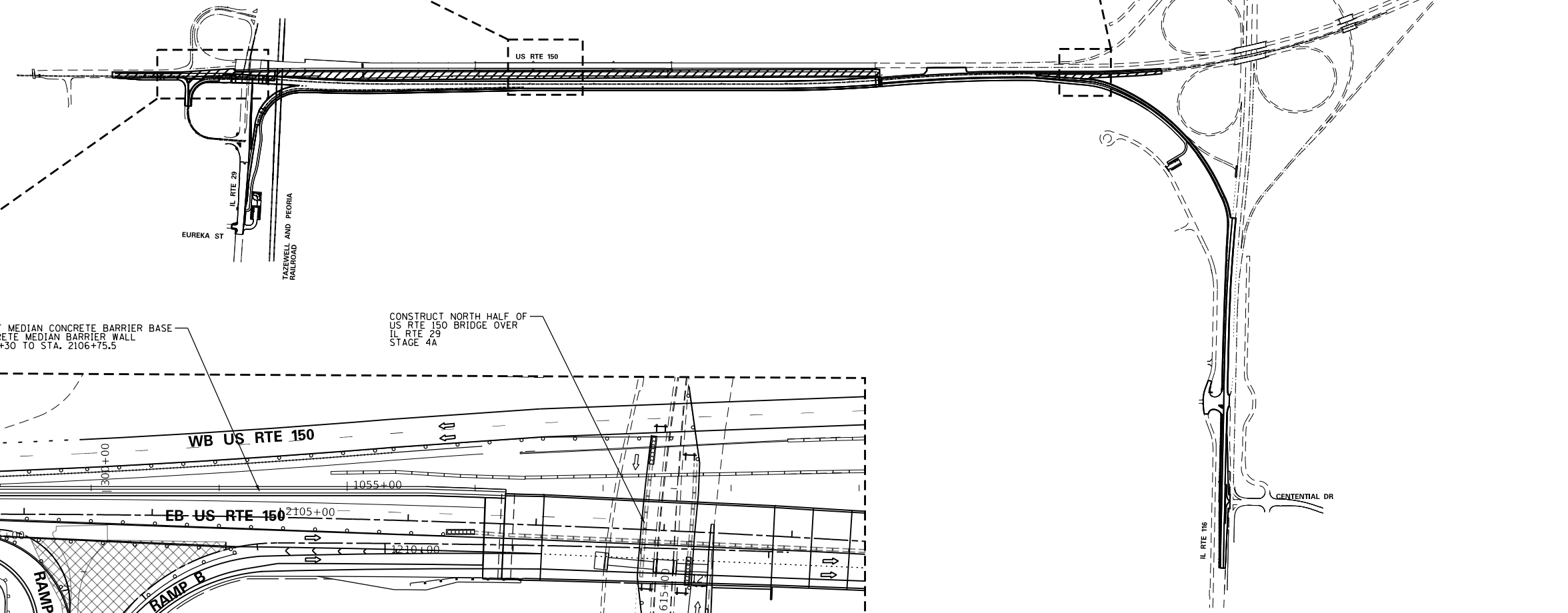
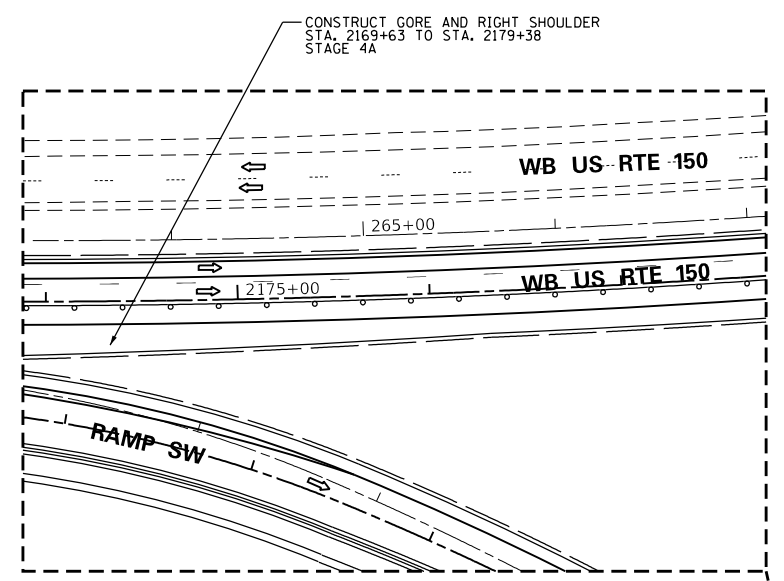
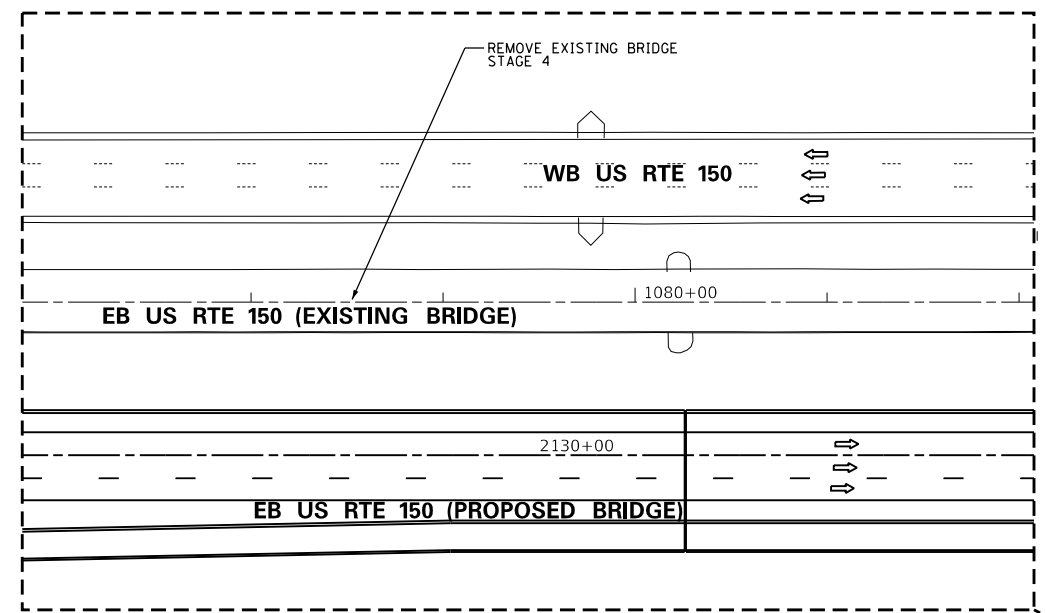
US 150 EASTBOUND MCCLUGAGE BRIDGE PROJECT  
 RAMP SW CROSS SECTIONS - STAGE 3

F.A.P. RTE.	SECTION	COUNTY	TOTAL SHEETS	SHEET NO.
317	[15B;((102-1),(14HB))BR]BR	TAZEWELL	1361	382
CONTRACT NO. 68B46			ILLINOIS FED. AID PROJECT NHPP-YRP3(905)	

SCALE: SHEET OF SHEETS STA. 31+50.00 TO STA. 32+00.00



0 250 500 1000  
SCALE: 1"=500'



FINAL SUBMITTAL

MODEL: S40DCLNAMES  
FILE: I34B46\_S40DCLNAMES



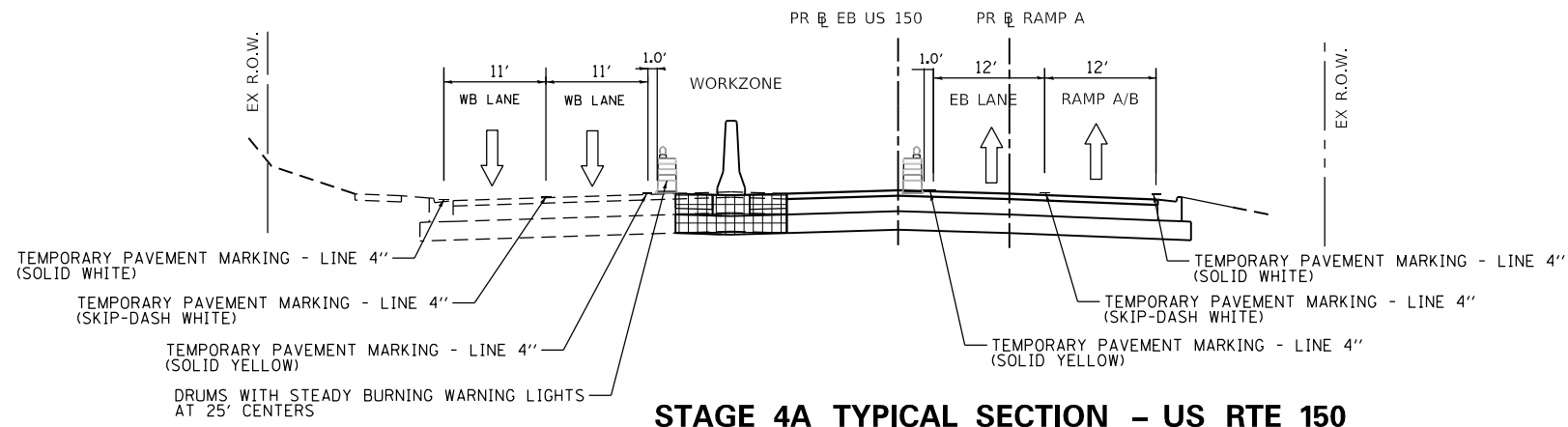
USER NAME = SUSERS	DESIGNED - TN	REVISED -
PLOT SCALE = SCALES	DRAWN - JP	REVISED -
PLOT DATE = SDATES	CHECKED - TN	REVISED -
	DATE - 11/28/2018	REVISED -

STATE OF ILLINOIS  
DEPARTMENT OF TRANSPORTATION

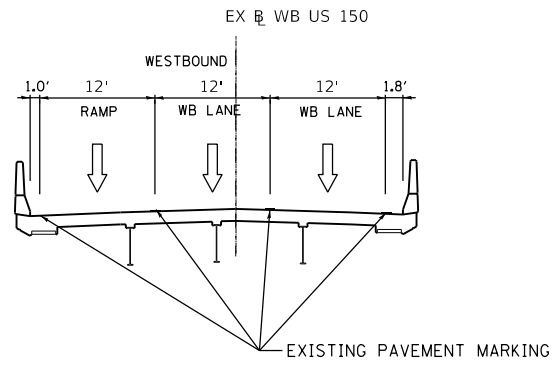
US 150 EASTBOUND McCLUGAGE BRIDGE PROJECT  
MAINTENANCE OF TRAFFIC - STAGE 4 SCHEMATIC

SCALE: SHEET 1 OF 1 SHEETS STA. TO STA.

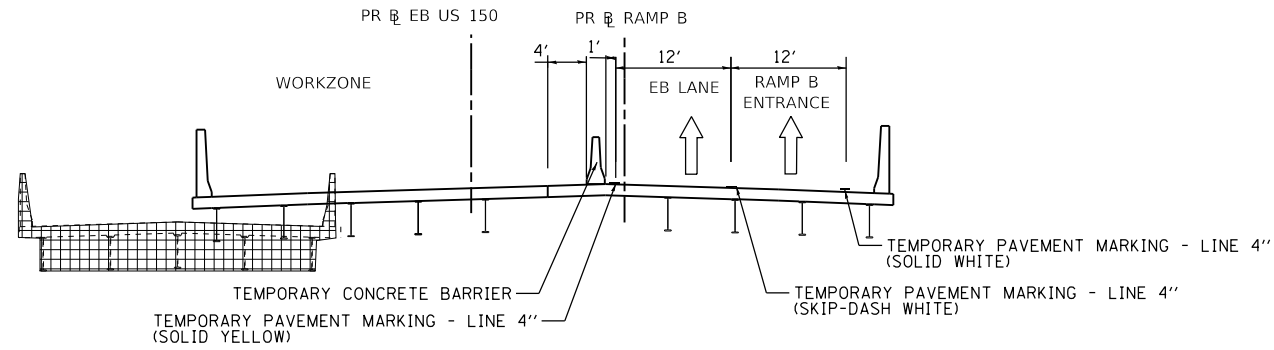
F.A.P. RTE.	SECTION	COUNTY	TOTAL SHEETS	SHEET NO.
317	[15B;((102-1),(14HB))BR]BR	PEORIA	1361	383
CONTRACT NO. 68B46			STG45CH	
ILLINOIS FED. AID PROJECT NHPP-YRP3(905)				



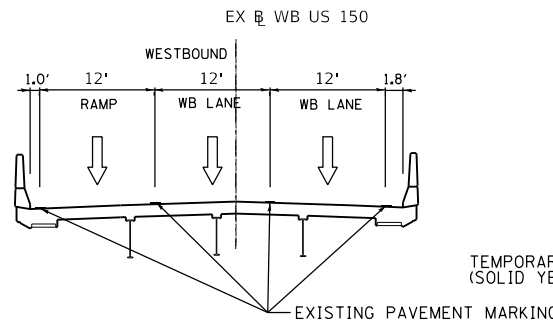
**STAGE 4A TYPICAL SECTION - US RTE 150**  
STA. 2098+30 TO STA. 2106+50



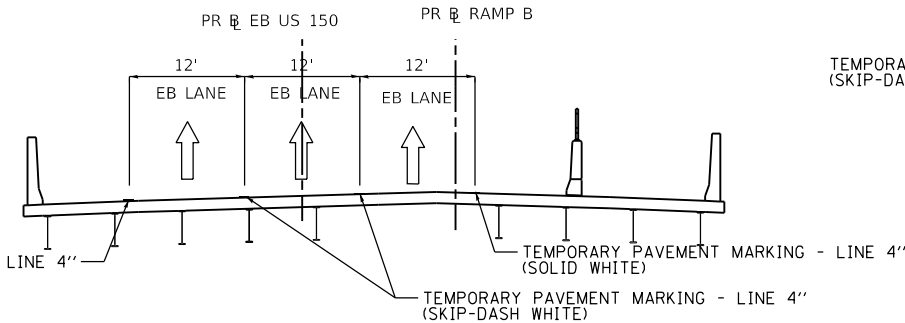
**STAGE 4A TYPICAL SECTION - US RTE 150**  
STA. 2106+50 TO STA. 2110+50



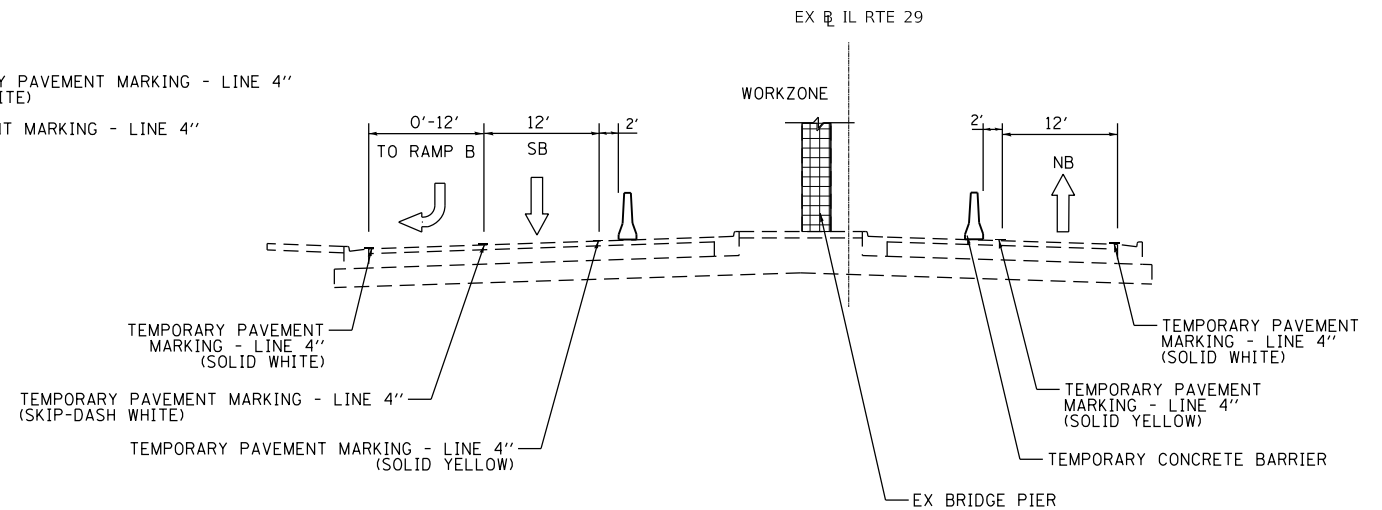
**STAGE 4A TYPICAL SECTION - US RTE 150**  
STA. 2110+50 TO STA. 2134+00



**STAGE 4A TYPICAL SECTION - US RTE 150**  
STA. 2134+00 TO STA. 2143+00



**STAGE 4A TYPICAL SECTION - US RTE 150**  
STA. 2143+00 TO STA. 2157+51



**STAGE 4A TYPICAL SECTION - US RTE 29**  
STA. 615+30 TO STA. 616+20

LEGEND	
	REMOVAL
	TEMPORARY PAVEMENT

FINAL SUBMITTAL

MODEL: S:\00\DEL\NAME\FILE: NAME: STEELS



USER NAME =	USERS
DESIGNED -	
DRAWN -	
PLOT SCALE =	SSCALE5
CHECKED -	
PLOT DATE =	SDATES
DATE -	

DESIGNED -	REVISED -
DRAWN -	REVISED -
CHECKED -	REVISED -
DATE -	REVISED -

STATE OF ILLINOIS  
DEPARTMENT OF TRANSPORTATION

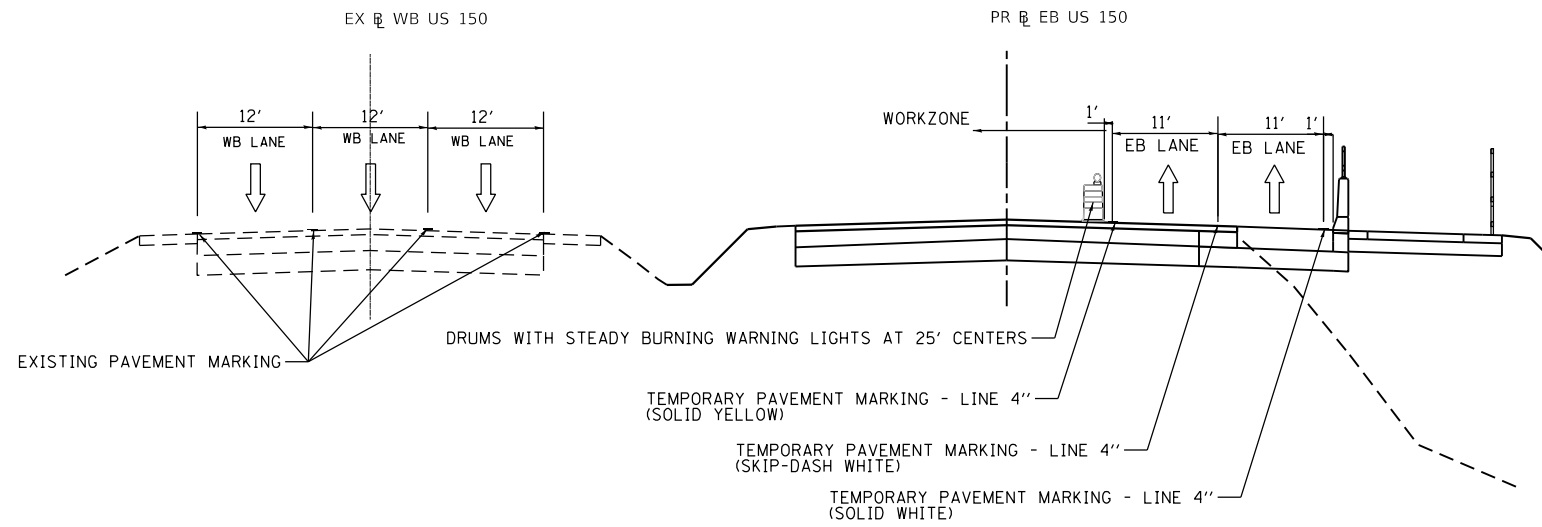
US 150 EASTBOUND McCLUGAGE BRIDGE PROJECT  
TYPICAL SECTIONS - STAGE 4

SCALE: SHEET OF SHEETS STA. TO STA.

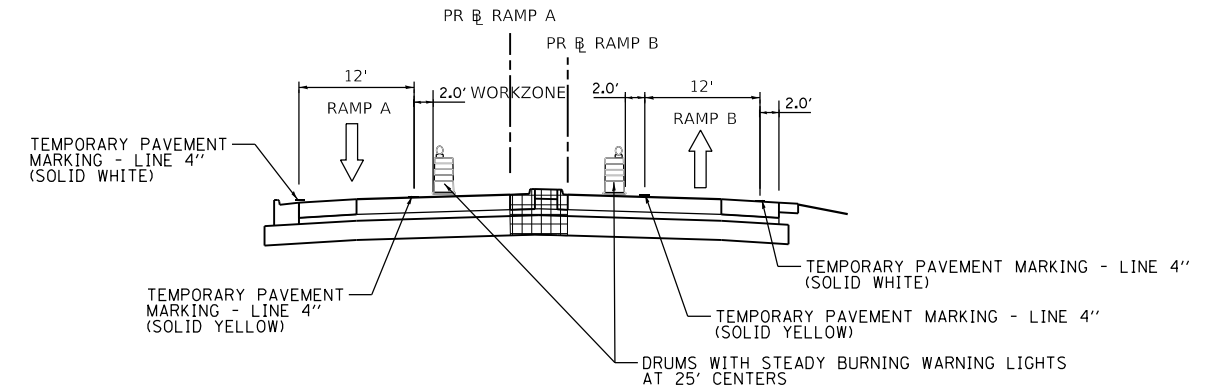
F.A.P. RTE.	SECTION	COUNTY	TOTAL SHEETS	SHEET NO.
317	[15B;((102-1),(14HB))BR]BR		1361	384
			CONTRACT NO. 68B46	
			ILLINOIS FED. AID PROJECT NHPP-YRP3(905)	

TYP4-01

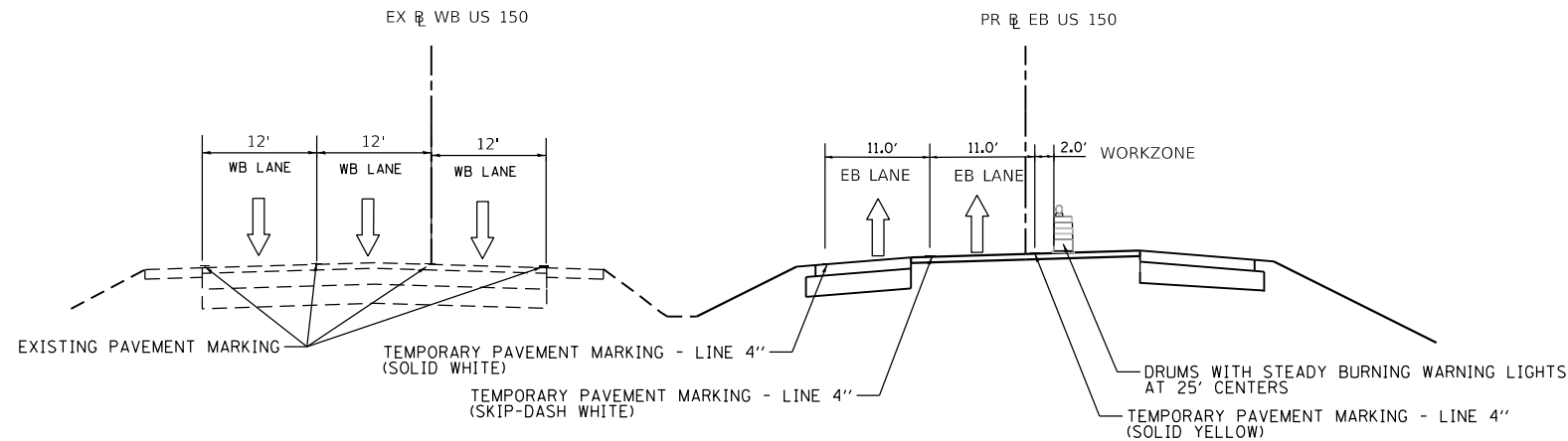




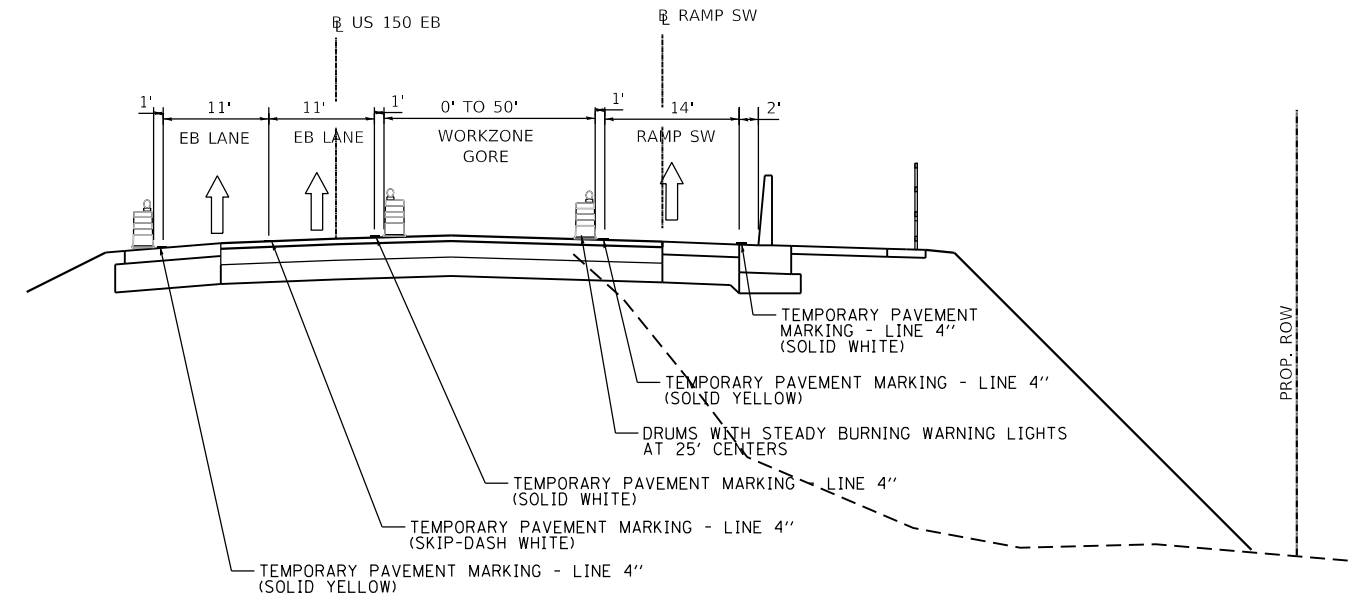
**STAGE 4A TYPICAL SECTION - US RTE 150**  
STA. 2157+51 TO STA. 2167+00



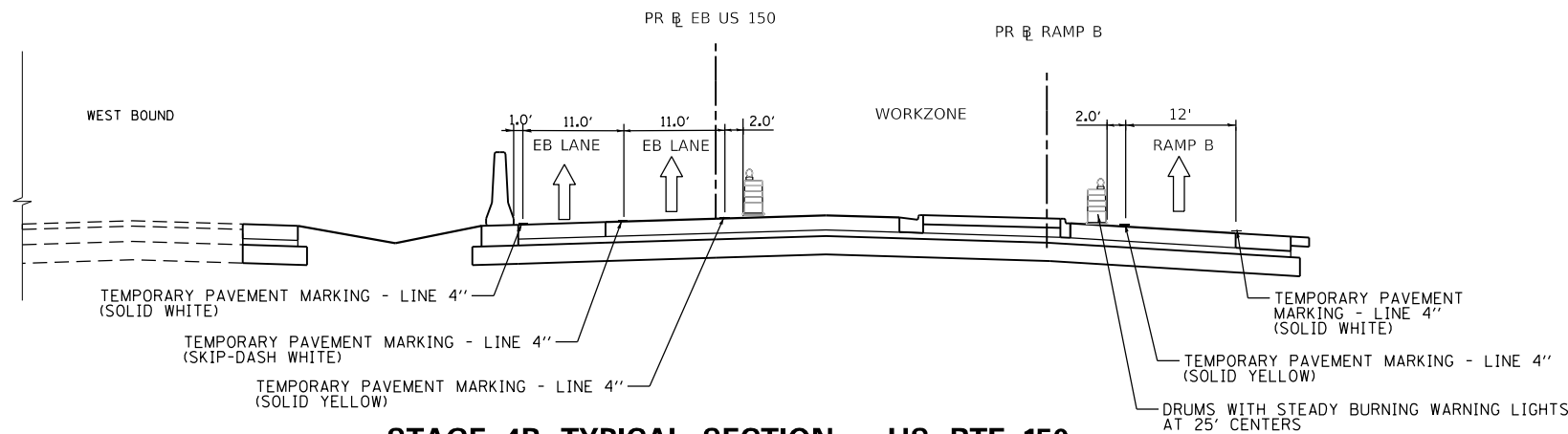
**STAGE 4B TYPICAL SECTION - RAMP A & RAMP B**  
STA. 1200+00 TO STA. 1209+00 (RAMP B)



**STAGE 4A TYPICAL SECTION - US RTE 150**  
STA. 2172+59 TO STA. 2179+38



**STAGE 4B TYPICAL SECTION - US RTE 150 & RAMP SW**  
STA. 2167+94 TO STA. 2173+46



**STAGE 4B TYPICAL SECTION - US RTE 150**  
STA. 2103+15 TO STA. 2104+58

LEGEND	
	REMOVAL
	TEMPORARY PAVEMENT

FINAL SUBMITTAL

MODEL: S:\00\DEL\NAMES  
FILE: I:\BAMES: STEELS



USER NAME = SUSERS	DESIGNED -	REVISED -
PLOT SCALE = 5SCALE5	DRAWN -	REVISED -
PLOT DATE = SDATES	CHECKED -	REVISED -
	DATE -	REVISED -

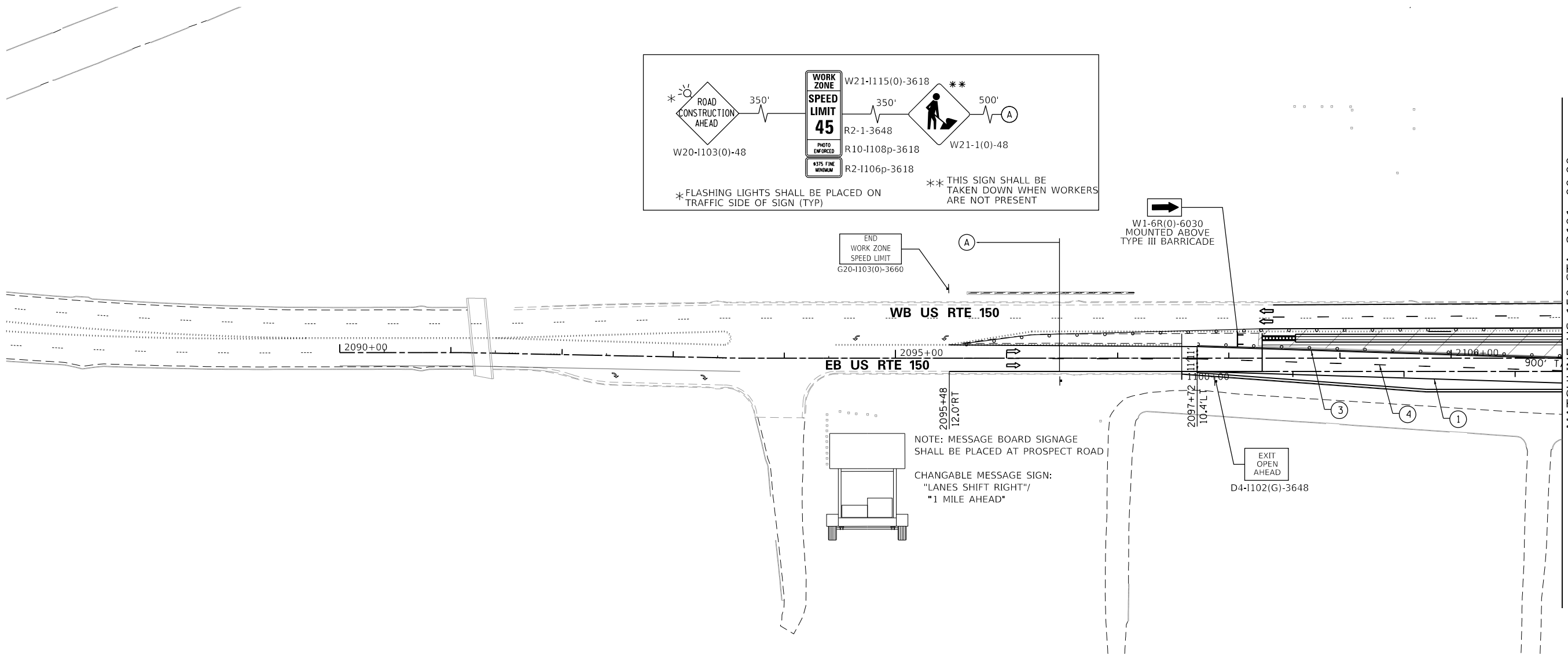
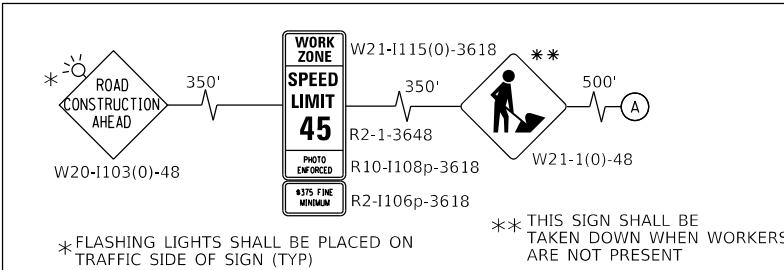
STATE OF ILLINOIS  
DEPARTMENT OF TRANSPORTATION

US 150 EASTBOUND McCLUGAGE BRIDGE PROJECT  
TYPICAL SECTIONS - STAGE 4

SCALE: SHEET OF SHEETS STA. TO STA.

F.A.P. RTE.	SECTION	COUNTY	TOTAL SHEETS	SHEET NO.
317	[15B;((102-1),(14HB))BR]BR	PEORIA	1361	385
CONTRACT NO. 68B46				
ILLINOIS FED. AID PROJECT NHPP-YRP3(905)				

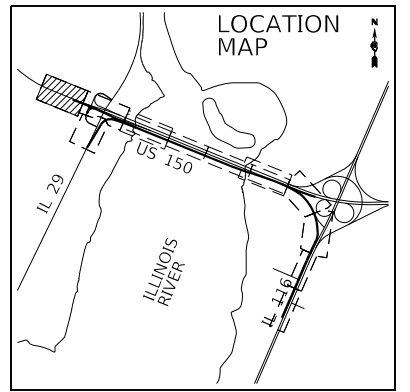
TYP4-02



MATCHLINE US 150 STA. 2101+00.00  
SEE SHEET STG4A-2

- |  |   |
|--|---|
| ① PAVEMENT MARKING TAPE, TYPE IV 4", SOLID WHITE LINE (TYP)                    | ⑤ PAVEMENT MARKING TAPE, TYPE IV- LINE 4" SOLID YELLOW (2@11"C-C)   |
| ② PAVEMENT MARKING TAPE, TYPE IV 12", WHITE DIAGONAL @ 20" MINIMUM 5 (TYP)     | ⑥ PAVEMENT MARKING TAPE, TYPE IV 24"                                |
| ③ PAVEMENT MARKING TAPE, TYPE IV 4", SOLID YELLOW LINE (TYP)                   | ⑦ PAVEMENT MARKING TAPE, TYPE IV 6" SOLID WHITE LINE (LEFT TURN)    |
| ④ PAVEMENT MARKING TAPE, TYPE IV 4" SKIP-DASH WHITE LINE, (30' SKIP, 10' DASH) | ⑧ PAVEMENT MARKING TAPE, TYPE IV 4" DOTTED WHITE (9' SKIP, 3' DASH) |

- LEGEND**
- TYPE II BARRICADES OR DRUMS WITH STEADY BURNING LIGHTS @ 50 FT CENTERS ALONG ROADWAY (TANGENT) AND 25 FT CENTERS ALONG TAPERS.
  - ↑↑ TYPE III BARRICADES WITH LIGHTS
  - ARROW BOARD
  - ▨ WORK ZONE
  - ▩ IMPACT ATTENUATOR TYPE III
  - ▬▬▬ TEMPORARY CONCRETE BARRIER
  - ▨▨▨ TEMPORARY PAVEMENT (HMA OR PCC)



FINAL SUBMITTAL

MODEL: Default  
FILE NAME: p:\projects\2016\hanson\_dom\hanson\_projects\Documents\13\jobs\13\10106Phase3\CAD\Road\Street\DMHCEP-stg-5\stg4a-01-MIL.dwg



USER NAME = rwatson	DESIGNED - TN	REVISED -
DRAWN - JP	REVISOR -	
PLOT SCALE = 100.00' / in.	CHECKED - TN	REVISED -
PLOT DATE = 11/29/2018	DATE - 11/28/2018	REVISED -

STATE OF ILLINOIS  
DEPARTMENT OF TRANSPORTATION

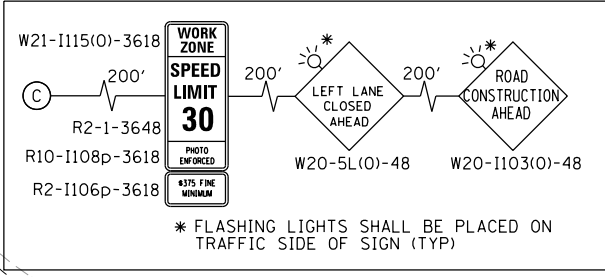
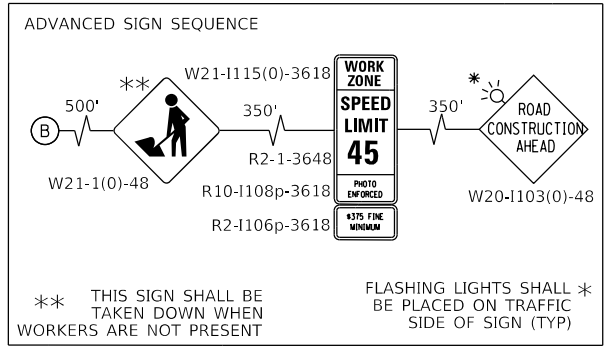
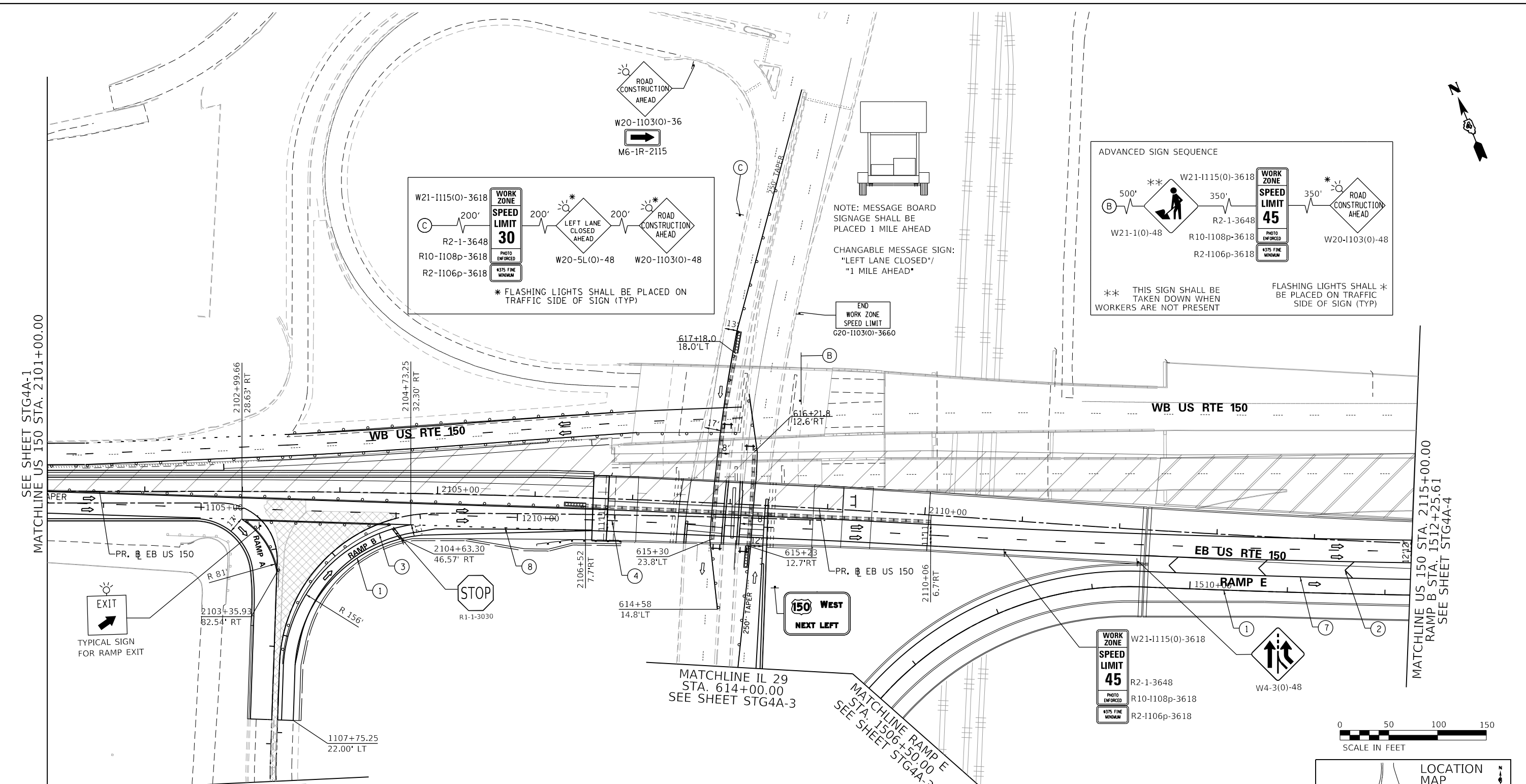
US 150 EASTBOUND McCLUGAGE BRIDGE PROJECT  
MAINTENANCE OF TRAFFIC - PLANS STAGE 4A SHEET 1

F.A.P. RTE. 317	SECTION [15B:((102-1),(14HB))BR]BR	COUNTY PEORIA	TOTAL SHEETS 1361	SHEET NO. 386
CONTRACT NO. 68B46			ILLINOIS FED. AID PROJECT NHPP-YRP3(905)	

SCALE: 1"= 50' SHEET 1 OF 7 SHEETS STA. 2090+00.00 TO STA. 2101+00.00

STG4-1

MODEL: D:\default  
 FILE: I:\M&E: p:\projects\2016\hanson\_dom\hanson\_projects\Documents\13\jobs\1340\106Phase-1\CAD\Road\Street\DMCC-EP-15-50a\104a-02-2411.dwg

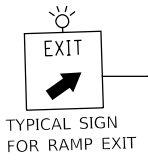


NOTE: MESSAGE BOARD SIGNAGE SHALL BE PLACED 1 MILE AHEAD

CHANGABLE MESSAGE SIGN: "LEFT LANE CLOSED" / "1 MILE AHEAD"

END WORK ZONE SPEED LIMIT

G20-1103(0)-3660



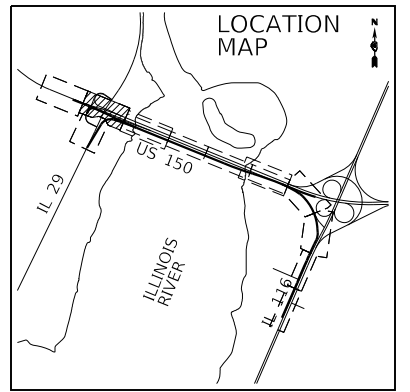
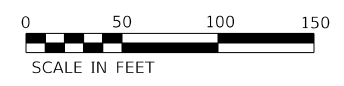
MATCHLINE RAMP A STA. 1108+38.71  
 RAMP B STA. 1205+50.00  
 SEE SHEET STG4A-3

MATCHLINE IL 29 STA. 614+00.00  
 SEE SHEET STG4A-3

MATCHLINE RAMP E STA. 1506+50.00  
 SEE SHEET STG4A-3

- |  |   |
|--|---|
| ① PAVEMENT MARKING TAPE, TYPE IV 4", SOLID WHITE LINE (TYP)                    | ⑤ PAVEMENT MARKING TAPE, TYPE IV- LINE 4" SOLID YELLOW (2@11"C-C)   |
| ② PAVEMENT MARKING TAPE, TYPE IV 12", WHITE DIAGONAL @ 20' MINIMUM 5 (TYP)     | ⑥ PAVEMENT MARKING TAPE, TYPE IV 24"                                |
| ③ PAVEMENT MARKING TAPE, TYPE IV 4", SOLID YELLOW LINE (TYP)                   | ⑦ PAVEMENT MARKING TAPE, TYPE IV 6" SOLID WHITE LINE (LEFT TURN)    |
| ④ PAVEMENT MARKING TAPE, TYPE IV 4" SKIP-DASH WHITE LINE, (30' SKIP, 10' DASH) | ⑧ PAVEMENT MARKING TAPE, TYPE IV 4" DOTTED WHITE (9' SKIP, 3' DASH) |

- LEGEND**
- TYPE II BARRICADES OR DRUMS WITH STEADY BURNING LIGHTS @ 50 FT CENTERS ALONG ROADWAY (TANGENT) AND 25 FT CENTERS ALONG TAPERS.
  - ↑ TYPE III BARRICADES WITH LIGHTS
  - ARROW BOARD
  - ▨ WORK ZONE
  - ▧ IMPACT ATTENUATOR TYPE III
  - ▬▬▬ TEMPORARY CONCRETE BARRIER
  - ▩ TEMPORARY PAVEMENT (HMA OR PCC)



USER NAME = rwtatson	DESIGNED - TN	REVISED -
DRAWN - JP	REVISOR -	
PLOT SCALE = 100.00' / in.	CHECKED - TN	REVISED -
PLOT DATE = 11/29/2018	DATE - 11/28/2018	REVISED -

STATE OF ILLINOIS  
 DEPARTMENT OF TRANSPORTATION

US 150 EASTBOUND McCLUGAGE BRIDGE PROJECT  
 MAINTENANCE OF TRAFFIC - PLANS STAGE 4A SHEET 2

SCALE: 1" = 50' SHEET 2 OF 7 SHEETS STA. 2101+00.00 TO STA. 2115+00.00

F.A.P. RTE. 317	SECTION [15B]:(102-1),(14HB)BR/BR	COUNTY PEORIA	TOTAL SHEETS 1361	SHEET NO. 387
ILLINOIS FED. AID PROJECT			CONTRACT NO. 68B46	
NHPP-YRP3(905)				

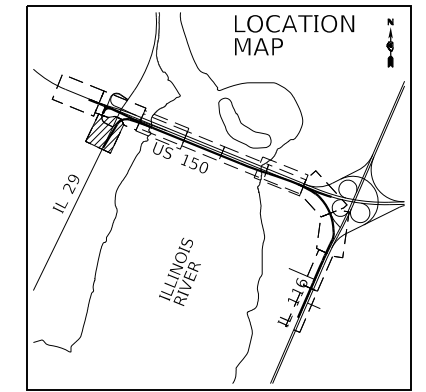
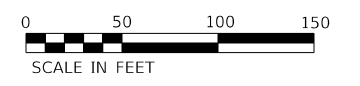
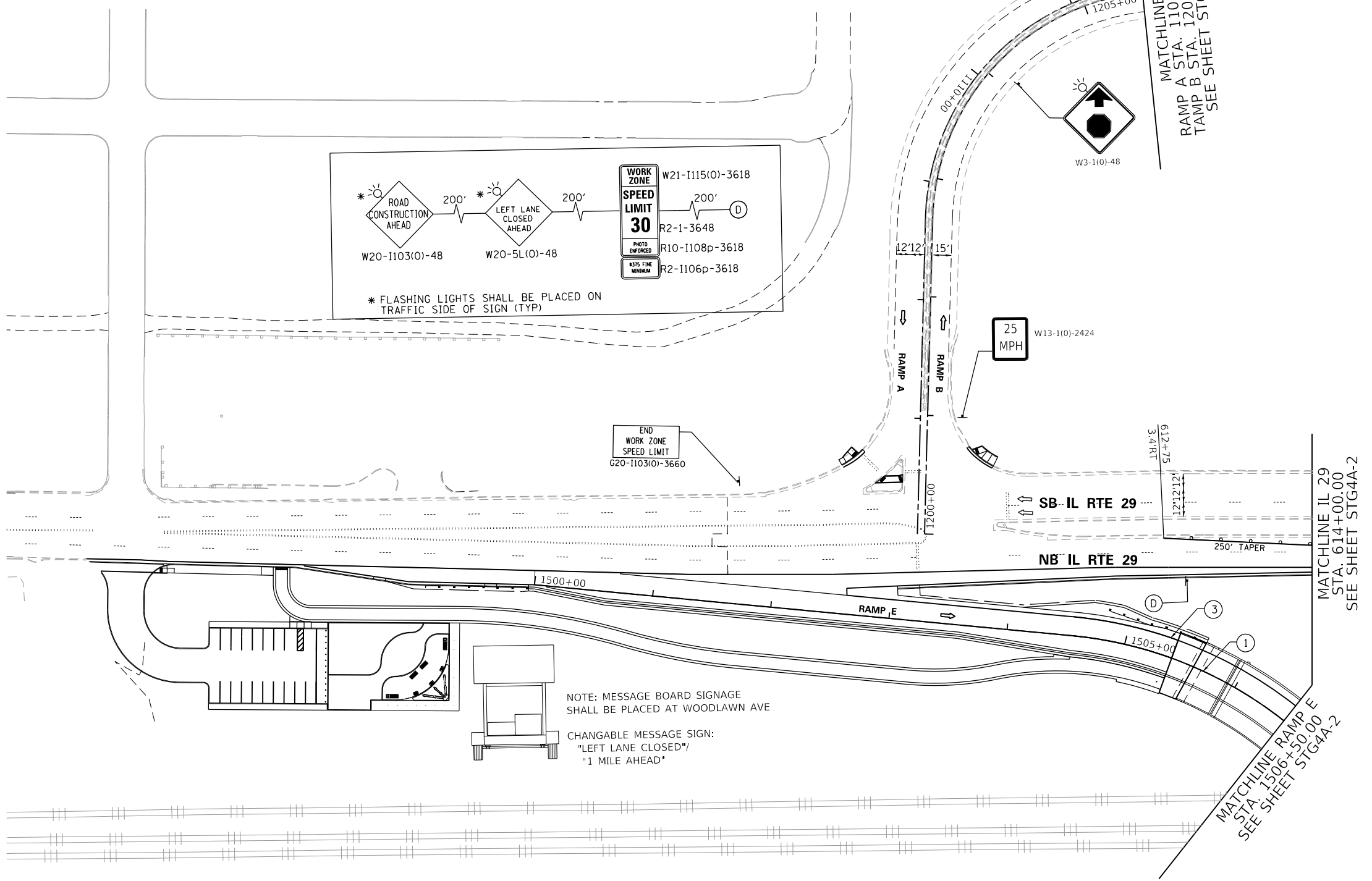

STG4-2



- 1 PAVEMENT MARKING TAPE, TYPE IV 4", SOLID WHITE LINE (TYP)
- 2 PAVEMENT MARKING TAPE, TYPE IV 12", WHITE DIAGONAL @ 20' MINIMUM 5 (TYP)
- 3 PAVEMENT MARKING TAPE, TYPE IV 4", SOLID YELLOW LINE (TYP)
- 4 PAVEMENT MARKING TAPE, TYPE IV 4", SKIP-DASH WHITE LINE, (30' SKIP, 10' DASH)

- 5 PAVEMENT MARKING TAPE, TYPE IV- LINE 4" SOLID YELLOW (2@11"C-C)
- 6 PAVEMENT MARKING TAPE, TYPE IV 24"
- 7 PAVEMENT MARKING TAPE, TYPE IV 6" SOLID WHITE LINE (LEFT TURN)
- 8 PAVEMENT MARKING TAPE, TYPE IV 4" DOTTED WHITE (9' SKIP, 3' DASH)

- LEGEND**
- TYPE II BARRICADES OR DRUMS WITH STEADY BURNING LIGHTS @ 50 FT CENTERS ALONG ROADWAY (TANGENT) AND 25 FT CENTERS ALONG TAPERS.
  - ⇕ TYPE III BARRICADES WITH LIGHTS
  - ➡ ARROW BOARD
  - ▨ WORK ZONE
  - ▧ IMPACT ATTENUATOR TYPE III
  - ▬▬▬ TEMPORARY CONCRETE BARRIER
  - ▩ TEMPORARY PAVEMENT (HMA OR PCC)



FINAL SUBMITTAL

MODEL: D:\default...  
FILE NAME: p:\projects\2016\hanson\dom\hanson\_projects\documents\13\jobs\13\h0106\phase-1\CAD\Road\Street\DMCC\EP-sh-50\plan\04a-03-a11.dwg



USER NAME = rwatson	DESIGNED - TN	REVISED -
DRAWN - JP	REVISED -	
PLOT SCALE = 100.00' / in.	CHECKED - TN	REVISED -
PLOT DATE = 11/29/2018	DATE - 11/28/2018	REVISED -

STATE OF ILLINOIS  
DEPARTMENT OF TRANSPORTATION

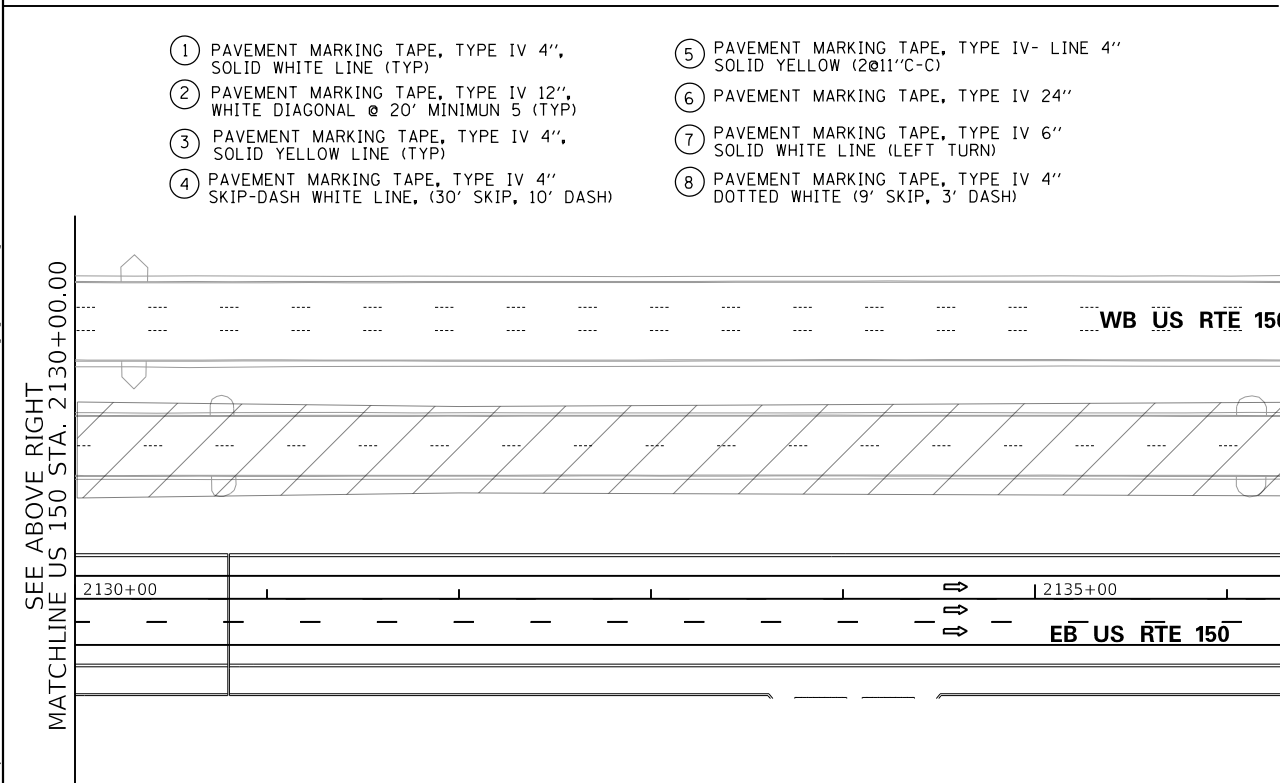
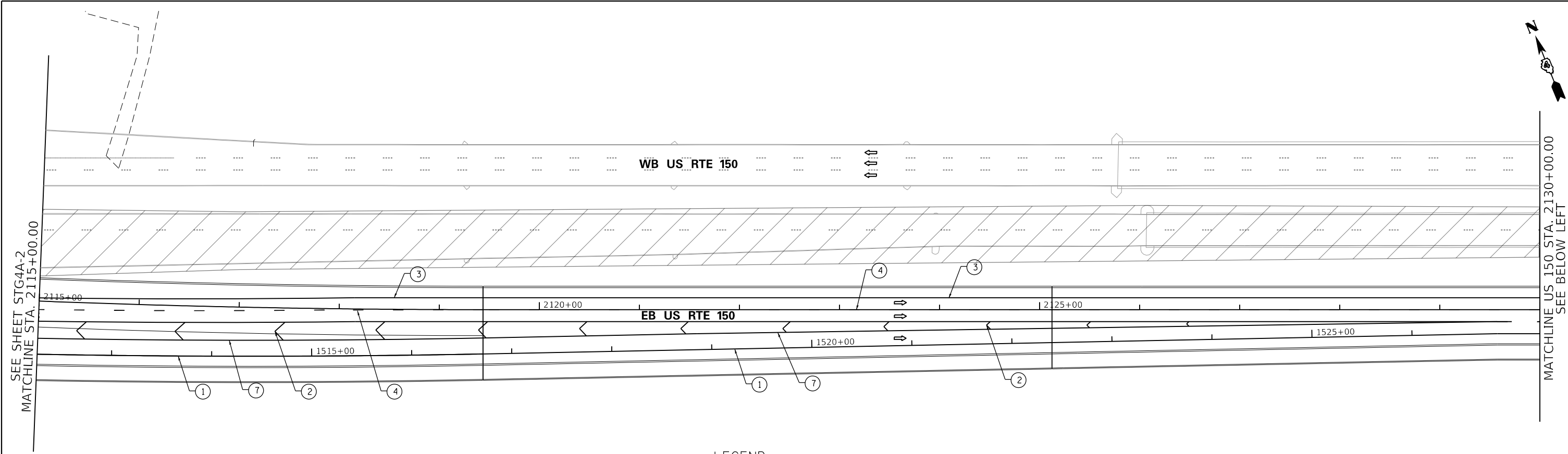
US 150 EASTBOUND McCLUGAGE BRIDGE PROJECT  
MAINTENANCE OF TRAFFIC - PLANS STAGE 4A SHEET 3

SCALE: 1" = 50'    SHEET 3    OF 7    SHEETS    STA. 603+00.00    TO STA. 614+00.00

STG4-3

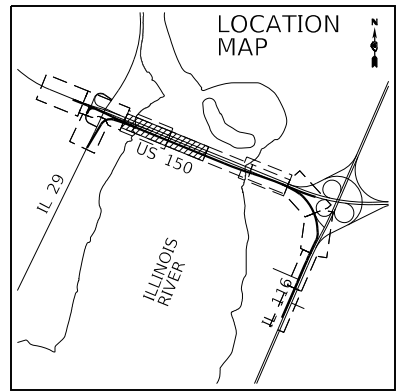
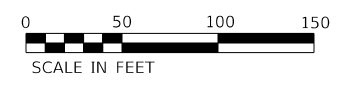
F.A.P. RTE.	SECTION	COUNTY	TOTAL SHEETS	SHEET NO.
317	[15B;((102-1),(14HB))BR]BR	PEORIA	1361	388
CONTRACT NO. 68B46				
ILLINOIS   FED. AID PROJECT   NHPP-YRP3(905)				

MODEL: Default  
 FILE NAME: p:\us150\stg4\stg4a-2\Road\Sheet\Drawings\STG4A-2.dwg  
 PROJECT: Documents\1310106\Phase-III\Road\Sheet\Drawings\STG4A-2.dwg



- ① PAVEMENT MARKING TAPE, TYPE IV 4", SOLID WHITE LINE (TYP)
- ② PAVEMENT MARKING TAPE, TYPE IV 12", WHITE DIAGONAL @ 20' MINIMUM 5 (TYP)
- ③ PAVEMENT MARKING TAPE, TYPE IV 4", SOLID YELLOW LINE (TYP)
- ④ PAVEMENT MARKING TAPE, TYPE IV 4" SKIP-DASH WHITE LINE, (30' SKIP, 10' DASH)
- ⑤ PAVEMENT MARKING TAPE, TYPE IV- LINE 4" SOLID YELLOW (2@11"C-C)
- ⑥ PAVEMENT MARKING TAPE, TYPE IV 24"
- ⑦ PAVEMENT MARKING TAPE, TYPE IV 6" SOLID WHITE LINE (LEFT TURN)
- ⑧ PAVEMENT MARKING TAPE, TYPE IV 4" DOTTED WHITE (9' SKIP, 3' DASH)

- LEGEND**
- TYPE II BARRICADES OR DRUMS WITH STEADY BURNING LIGHTS @ 50 FT CENTERS ALONG ROADWAY (TANGENT) AND 25 FT CENTERS ALONG TAPERS.
  - ↑↑ TYPE III BARRICADES WITH LIGHTS
  - ▭ ARROW BOARD
  - ▨ WORK ZONE
  - ▭▭▭▭ IMPACT ATTENUATOR TYPE III
  - ▬▬▬▬ TEMPORARY CONCRETE BARRIER
  - ▨▨▨▨ TEMPORARY PAVEMENT (HMA OR PCC)



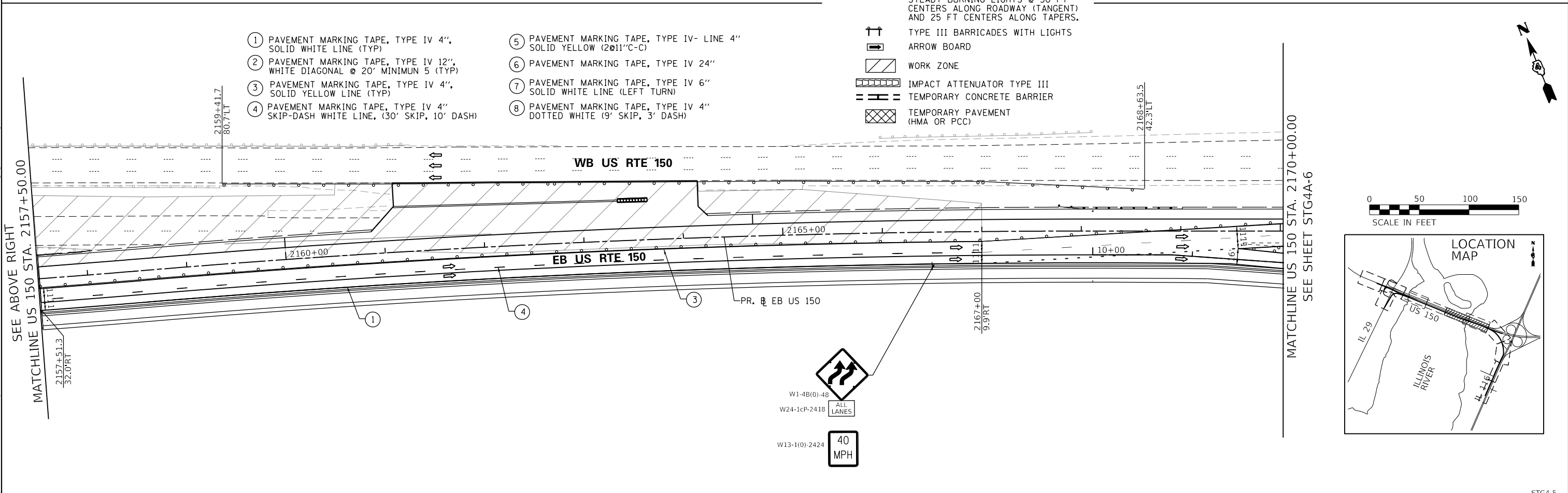
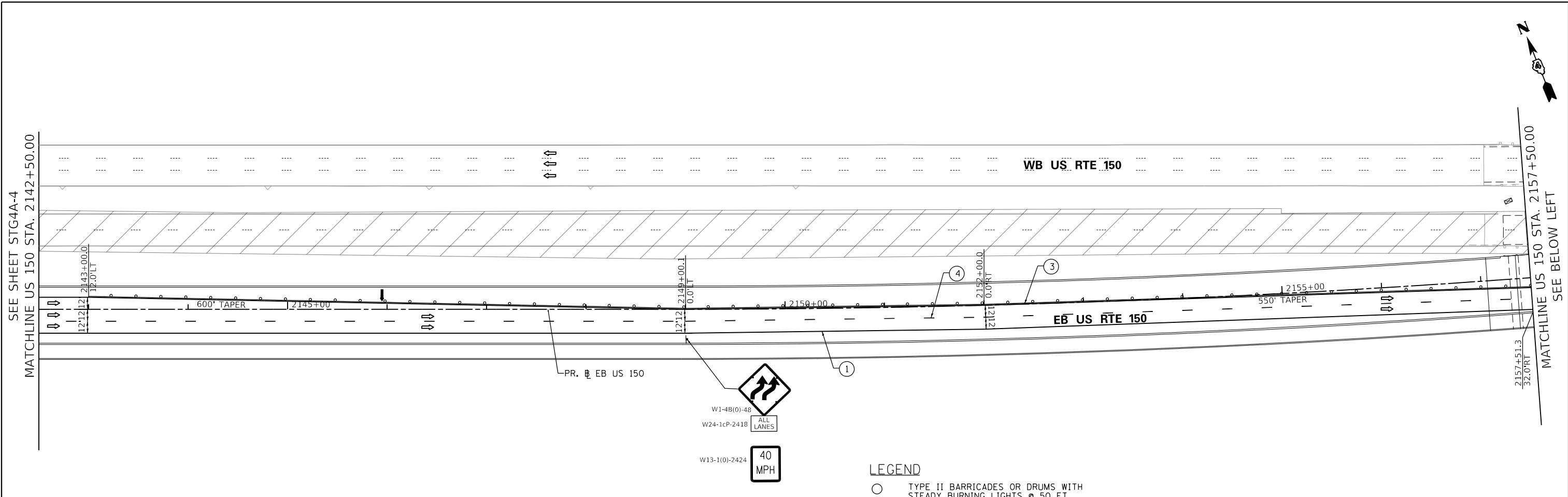
USER NAME = rwatson	DESIGNED - TN	REVISED -
DRAWN - JP	REVISOR -	
PLOT SCALE = 100.00' / in.	CHECKED - TN	REVISED -
PLOT DATE = 11/29/2018	DATE - 11/28/2018	REVISED -

STATE OF ILLINOIS  
 DEPARTMENT OF TRANSPORTATION

US 150 EASTBOUND McCLUGAGE BRIDGE PROJECT  
 MAINTENANCE OF TRAFFIC - PLANS STAGE 4A SHEET 4  
 SCALE: 1" = 50' SHEET 4 OF 7 SHEETS STA. 2115+00.00 TO STA. 2142+50.00

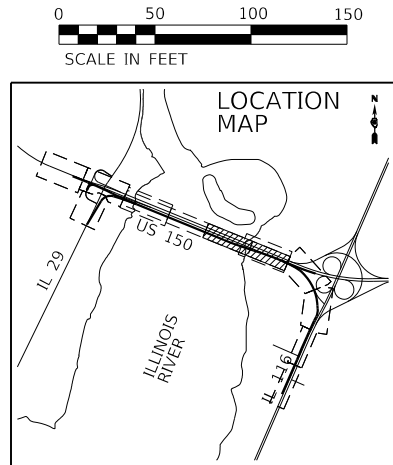
F.A.P. RTE.	SECTION	COUNTY	TOTAL SHEETS	SHEET NO.
317	[15B:((102-1),(14HB))BR]BR	PEORIA	1361	389
CONTRACT NO. 68B46				
ILLINOIS FED. AID PROJECT NHPP-YRP3(905)				

STG4-4



- ① PAVEMENT MARKING TAPE, TYPE IV 4", SOLID WHITE LINE (TYP)
- ② PAVEMENT MARKING TAPE, TYPE IV 12", WHITE DIAGONAL @ 20' MINIMUM 5 (TYP)
- ③ PAVEMENT MARKING TAPE, TYPE IV 4", SOLID YELLOW LINE (TYP)
- ④ PAVEMENT MARKING TAPE, TYPE IV 4" SKIP-DASH WHITE LINE, (30' SKIP, 10' DASH)
- ⑤ PAVEMENT MARKING TAPE, TYPE IV- LINE 4" SOLID YELLOW (2@11"C-C)
- ⑥ PAVEMENT MARKING TAPE, TYPE IV 24" SOLID WHITE LINE (LEFT TURN)
- ⑦ PAVEMENT MARKING TAPE, TYPE IV 6" SOLID WHITE LINE (LEFT TURN)
- ⑧ PAVEMENT MARKING TAPE, TYPE IV 4" DOTTED WHITE (9' SKIP, 3' DASH)

- LEGEND**
- TYPE II BARRICADES OR DRUMS WITH STEADY BURNING LIGHTS @ 50 FT CENTERS ALONG ROADWAY (TANGENT) AND 25 FT CENTERS ALONG TAPERS.
  - ↑↑ TYPE III BARRICADES WITH LIGHTS
  - ARROW BOARD
  - ▨ WORK ZONE
  - ▩ IMPACT ATTENUATOR TYPE III
  - ▬▬ TEMPORARY CONCRETE BARRIER
  - ▩ TEMPORARY PAVEMENT (HMA OR PCC)



USER NAME = rwatson	DESIGNED - TN	REVISED -
DRAWN - JP	REVISED -	
PLOT SCALE = 100.00' / in.	CHECKED - TN	REVISED -
PLOT DATE = 11/29/2018	DATE - 11/28/2018	REVISED -

STATE OF ILLINOIS  
DEPARTMENT OF TRANSPORTATION

US 150 EASTBOUND McCLUGAGE BRIDGE PROJECT  
MAINTENANCE OF TRAFFIC - PLANS STAGE 4A SHEET 5

SCALE: 1" = 50' SHEET 5 OF 7 SHEETS STA. 2142+50.00 TO STA. 2170+00.00

F.A.P. RTE.	SECTION	COUNTY	TOTAL SHEETS	SHEET NO.
317	[15B:((102-1),(14B))BR]BR	PEORIA	1361	390
CONTRACT NO. 68B46			STG4-5	
ILLINOIS FED. AID PROJECT NHPP-YRP3(905)				



MODEL: Default  
 FILE NAME: p:\projects\2016\hanson\dom\hanson\_projects\Documents\13\jobs\1340\06Phase\ICAD\Road\Street\DMCEEP-stg-5\stg4a-06-a11.dwg



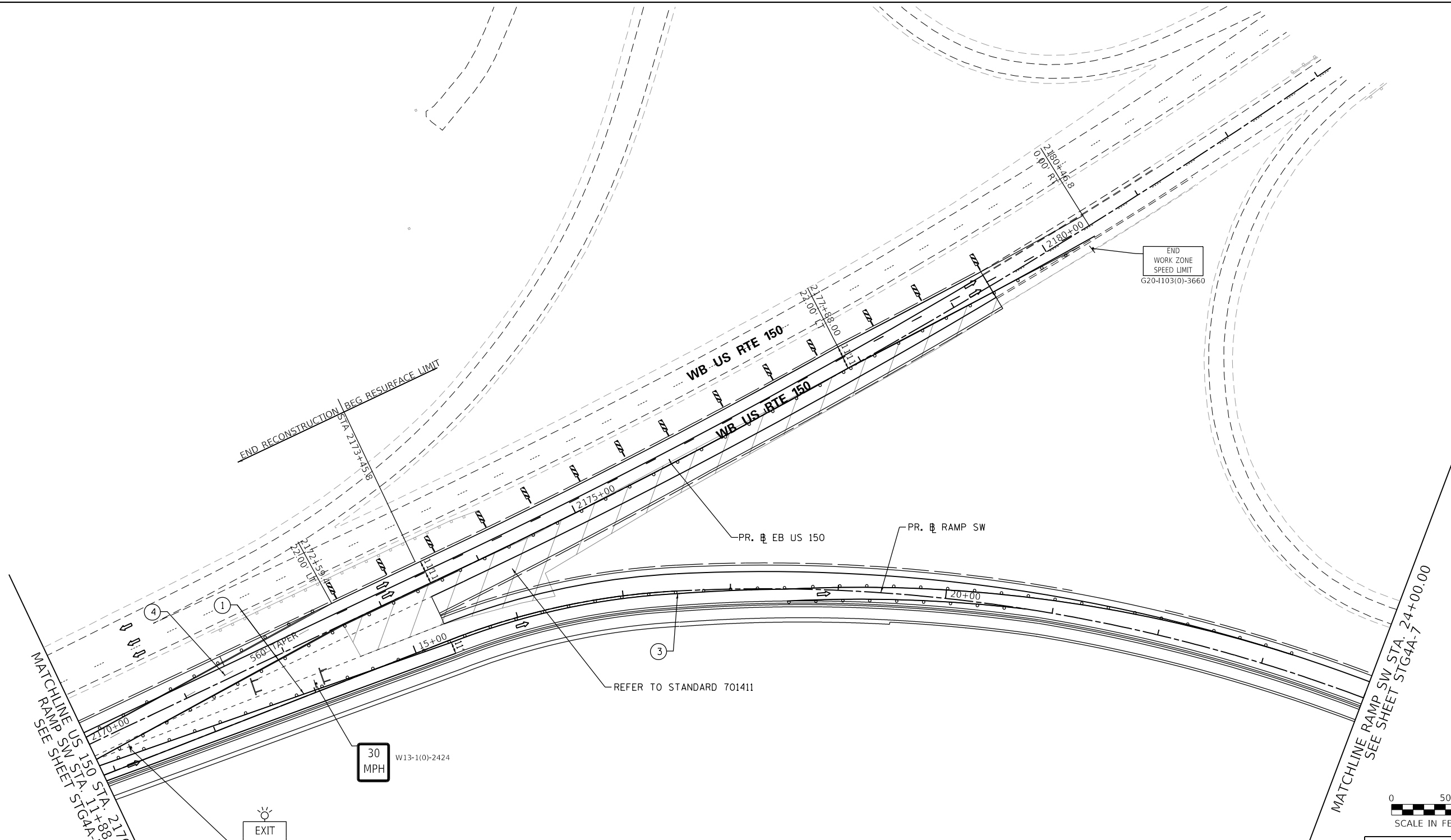
USER NAME = rwatson	DESIGNED - TN	REVISED -
DRAWN - JP	REVISED -	
PLOT SCALE = 100.00' / in.	CHECKED - TN	REVISED -
PLOT DATE = 11/29/2018	DATE - 11/28/2018	REVISED -

STATE OF ILLINOIS  
 DEPARTMENT OF TRANSPORTATION

US 150 EASTBOUND McCLUGAGE BRIDGE PROJECT  
 MAINTENANCE OF TRAFFIC - PLANS STAGE 4A SHEET 6

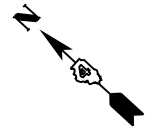
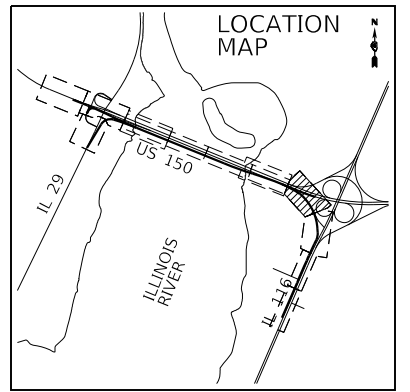
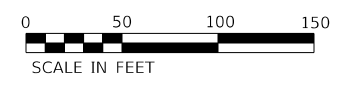
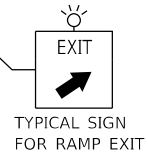
SCALE: 1" = 50' SHEET 6 OF 7 SHEETS STA. 2170+00.00 TO STA. 2179+00.00

F.A.P. RTE.	SECTION	COUNTY	TOTAL SHEETS	SHEET NO.
317	[15B;{(102-1),(14HB)}BR]BR	PEORIA	1361	391
CONTRACT NO. 68B46			ILLINOIS FED. AID PROJECT NHPP-YRP3(905)	

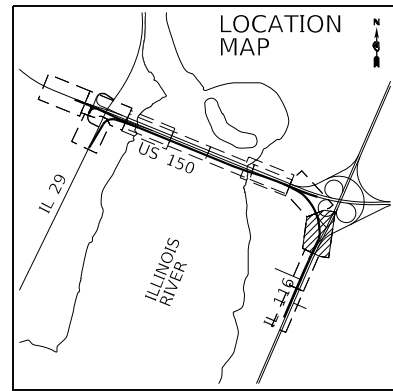


- ① PAVEMENT MARKING TAPE, TYPE IV 4", SOLID WHITE LINE (TYP)
- ② PAVEMENT MARKING TAPE, TYPE IV 12", WHITE DIAGONAL @ 20' MINIMUM 5 (TYP)
- ③ PAVEMENT MARKING TAPE, TYPE IV 4", SOLID YELLOW LINE (TYP)
- ④ PAVEMENT MARKING TAPE, TYPE IV 4" SKIP-DASH WHITE LINE, (30' SKIP, 10' DASH)
- ⑤ PAVEMENT MARKING TAPE, TYPE IV- LINE 4" SOLID YELLOW (2@11"C-C)
- ⑥ PAVEMENT MARKING TAPE, TYPE IV 24"
- ⑦ PAVEMENT MARKING TAPE, TYPE IV 6" SOLID WHITE LINE (LEFT TURN)
- ⑧ PAVEMENT MARKING TAPE, TYPE IV 4" DOTTED WHITE (9' SKIP, 3' DASH)

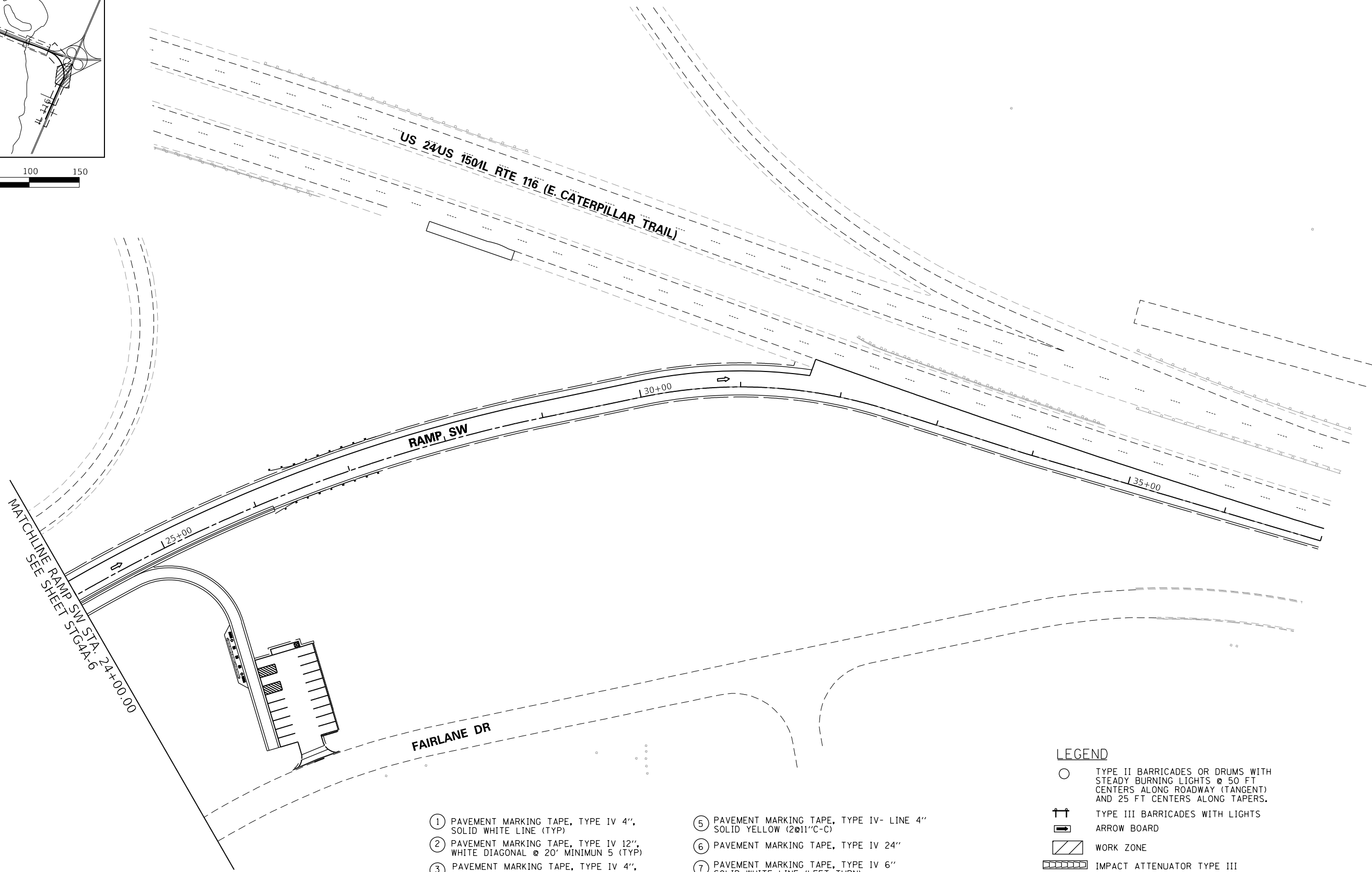
- LEGEND**
- TYPE II BARRICADES OR DRUMS WITH STEADY BURNING LIGHTS @ 50 FT CENTERS ALONG ROADWAY (TANGENT) AND 25 FT CENTERS ALONG TAPERS.
  - ↑↑ TYPE III BARRICADES WITH LIGHTS
  - ▭ ARROW BOARD
  - ▨ WORK ZONE
  - ▧ IMPACT ATTENUATOR TYPE III
  - ▩ TEMPORARY CONCRETE BARRIER
  - ▤ TEMPORARY PAVEMENT (HMA OR PCC)



STG4-6



0 50 100 150  
SCALE IN FEET



- ① PAVEMENT MARKING TAPE, TYPE IV 4", SOLID WHITE LINE (TYP)
- ② PAVEMENT MARKING TAPE, TYPE IV 12", WHITE DIAGONAL @ 20' MINIMUM 5 (TYP)
- ③ PAVEMENT MARKING TAPE, TYPE IV 4", SOLID YELLOW LINE (TYP)
- ④ PAVEMENT MARKING TAPE, TYPE IV 4" SKIP-DASH WHITE LINE, (30' SKIP, 10' DASH)
- ⑤ PAVEMENT MARKING TAPE, TYPE IV- LINE 4" SOLID YELLOW (2@11" C-C)
- ⑥ PAVEMENT MARKING TAPE, TYPE IV 24"
- ⑦ PAVEMENT MARKING TAPE, TYPE IV 6" SOLID WHITE LINE (LEFT TURN)
- ⑧ PAVEMENT MARKING TAPE, TYPE IV 4" DOTTED WHITE (9' SKIP, 3' DASH)

**LEGEND**

- TYPE II BARRICADES OR DRUMS WITH STEADY BURNING LIGHTS @ 50 FT CENTERS ALONG ROADWAY (TANGENT) AND 25 FT CENTERS ALONG TAPERS.
- ↑↑ TYPE III BARRICADES WITH LIGHTS
- ➡ ARROW BOARD
- ▨ WORK ZONE
- ▩ IMPACT ATTENUATOR TYPE III
- ▬▬▬ TEMPORARY CONCRETE BARRIER
- ▩ TEMPORARY PAVEMENT (HMA OR PCC)

FINAL SUBMITTAL

MODEL: Default  
FILE NAME: p:\projects\2016\hanson\dom\hanson\_projects\documents\13\jobs\13\h0106\phase-c\cad\road\street\dmh\ceep-sh-50a\plan\04a-07-411.dwg



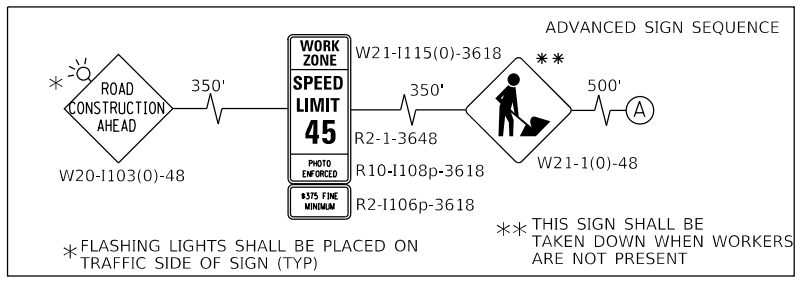
USER NAME = rwatson	DESIGNED - TN	REVISED -
DRAWN - JP	REVISIONS -	
PLOT SCALE = 100.00' / in.	CHECKED - RDC	REVISED -
PLOT DATE = 11/29/2018	DATE - 11/28/2018	REVISED -

STATE OF ILLINOIS  
DEPARTMENT OF TRANSPORTATION

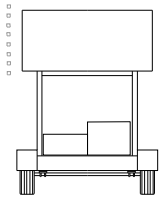
US 150 EASTBOUND McCLUGAGE BRIDGE PROJECT  
MAINTENANCE OF TRAFFIC - PLANS STAGE 4A SHEET 7  
SCALE: 1"=50' SHEET 7 OF 7 SHEETS STA. 24+00.00 TO STA. 27+00.00

F.A.P. RTE.	SECTION	COUNTY	TOTAL SHEETS	SHEET NO.
317	[15B;((102-1),(14HB))BR]BR	TAZEWELL	1361	392
CONTRACT NO. 68B46			ILLINOIS FED. AID PROJECT NHPP-YRP3(905)	

500A-7

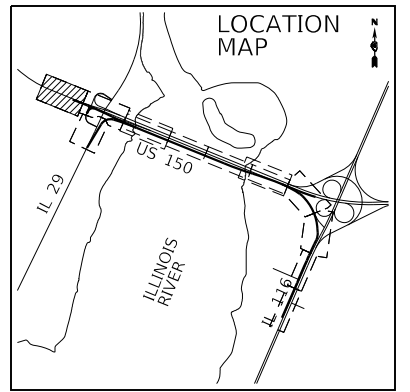
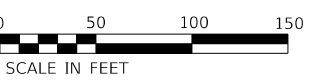


MATCHLINE US 150 STA. 2101+00.00  
 SEE SHEET STG4B-2



NOTE: MESSAGE BOARD SIGNAGE SHALL BE PLACED AT PROSPECT ROAD  
 CHANGABLE MESSAGE SIGN:  
 "LANES SHIFT LEFT"/  
 "1 MILE AHEAD"

EXIT OPEN AHEAD  
 D4-1102(G)-3648



- |  |   |
|--|---|
| ① PAVEMENT MARKING TAPE, TYPE IV 4", SOLID WHITE LINE (TYP)                    | ⑤ PAVEMENT MARKING TAPE, TYPE IV- LINE 4" SOLID YELLOW (2@11"C-C)   |
| ② PAVEMENT MARKING TAPE, TYPE IV 12", WHITE DIAGONAL @ 20" MINIMUM 5 (TYP)     | ⑥ PAVEMENT MARKING TAPE, TYPE IV 24"                                |
| ③ PAVEMENT MARKING TAPE, TYPE IV 4", SOLID YELLOW LINE (TYP)                   | ⑦ PAVEMENT MARKING TAPE, TYPE IV 6" SOLID WHITE LINE (LEFT TURN)    |
| ④ PAVEMENT MARKING TAPE, TYPE IV 4" SKIP-DASH WHITE LINE, (30' SKIP, 10' DASH) | ⑧ PAVEMENT MARKING TAPE, TYPE IV 4" DOTTED WHITE (9' SKIP, 3' DASH) |

- LEGEND**
- TYPE II BARRICADES OR DRUMS WITH STEADY BURNING LIGHTS @ 50 FT CENTERS ALONG ROADWAY (TANGENT) AND 25 FT CENTERS ALONG TAPERS.
  - ↑↑ TYPE III BARRICADES WITH LIGHTS
  - ▬ ARROW BOARD
  - ▨ WORK ZONE
  - ▬▬▬ IMPACT ATTENUATOR TYPE III
  - ▬▬▬ TEMPORARY CONCRETE BARRIER
  - ▨▨▨ TEMPORARY PAVEMENT (HMA OR PCC)



USER NAME = rwatson	DESIGNED - TN	REVISED -
DRAWN - JP	REVISED -	
PLOT SCALE = 100.00' / in.	CHECKED - TN	REVISED -
PLOT DATE = 11/29/2018	DATE - 11/28/2018	REVISED -

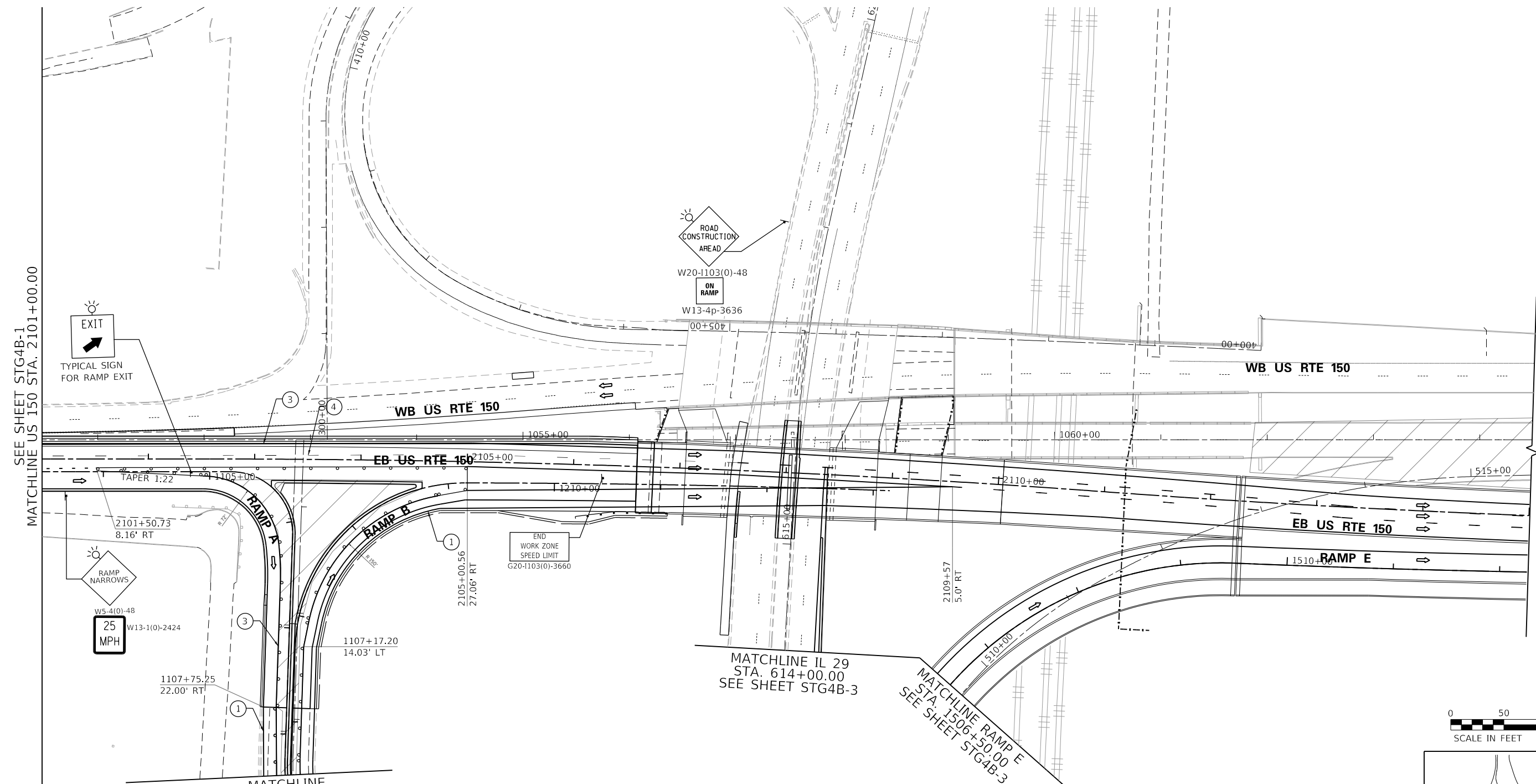
STATE OF ILLINOIS  
 DEPARTMENT OF TRANSPORTATION

US 150 EASTBOUND McCLUGAGE BRIDGE PROJECT  
 MAINTENANCE OF TRAFFIC - PLANS STAGE 4B SHEET 1  
 SCALE: 1" = 50' SHEET 1 OF 5 SHEETS STA. 2090+00.00 TO STA. 2101+00.00

F.A.P. RTE. 317	SECTION [15B:((102-1),(14HB))BR]BR	COUNTY PEORIA	TOTAL SHEETS 1361	SHEET NO. 393
ILLINOIS FED. AID PROJECT			CONTRACT NO. 68B46 NHPP-YRP3(905)	

STG4B-1





SEE SHEET STG4B-1  
MATCHLINE US 150 STA. 2101+00.00

NO SHEET STG4B-4  
(MAINTAIN STAGE 4A-4)

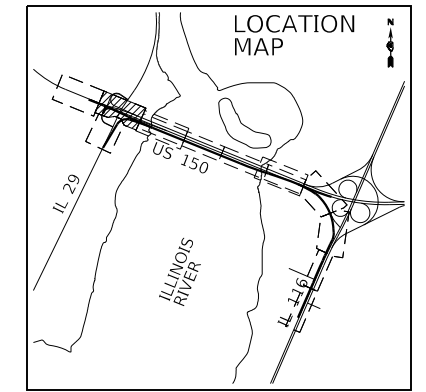
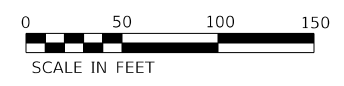
- |  |   |
|--|---|
| ① PAVEMENT MARKING TAPE, TYPE IV 4", SOLID WHITE LINE (TYP)                    | ⑤ PAVEMENT MARKING TAPE, TYPE IV- LINE 4" SOLID YELLOW (2@11" C-C)  |
| ② PAVEMENT MARKING TAPE, TYPE IV 12", WHITE DIAGONAL @ 20' MINIMUM 5 (TYP)     | ⑥ PAVEMENT MARKING TAPE, TYPE IV 24"                                |
| ③ PAVEMENT MARKING TAPE, TYPE IV 4", SOLID YELLOW LINE (TYP)                   | ⑦ PAVEMENT MARKING TAPE, TYPE IV 6" SOLID WHITE LINE (LEFT TURN)    |
| ④ PAVEMENT MARKING TAPE, TYPE IV 4" SKIP-DASH WHITE LINE, (30' SKIP, 10' DASH) | ⑧ PAVEMENT MARKING TAPE, TYPE IV 4" DOTTED WHITE (9' SKIP, 3' DASH) |

MATCHLINE IL 29  
STA. 614+00.00  
SEE SHEET STG4B-3

MATCHLINE RAMP E  
STA. 1506+50.00  
SEE SHEET STG4B-3

MATCHLINE  
RAMP A STA. 1108+38.71  
RAMP B STA. 1205+50.00  
SEE SHEET STG4B-3

- LEGEND**
- TYPE II BARRICADES OR DRUMS WITH STEADY BURNING LIGHTS @ 50 FT CENTERS ALONG ROADWAY (TANGENT) AND 25 FT CENTERS ALONG TAPERS.
  - ⊥ TYPE III BARRICADES WITH LIGHTS
  - ▬ ARROW BOARD
  - ▨ WORK ZONE
  - ▬▬▬ IMPACT ATTENUATOR TYPE III
  - ▬▬▬ TEMPORARY CONCRETE BARRIER
  - ▨▨▨ TEMPORARY PAVEMENT (HMA OR PCC)



FINAL SUBMITTAL

MODEL: D:\mfr\millennia\projects\2016\hanson\dom\hanson\Projects\Documents\13\jobs\1340106\Phase-1\CAD\Road\Street\DMCEP-150-Stage-4B-02-A11.dwg  
FILE NAME: p:\work\2016\hanson\dom\hanson\Projects\Documents\13\jobs\1340106\Phase-1\CAD\Road\Street\DMCEP-150-Stage-4B-02-A11.dwg



USER NAME = rwatson	DESIGNED - TN	REVISED -
PLOT SCALE = 100.00' / in.	DRAWN - JP	REVISED -
PLOT DATE = 11/29/2018	CHECKED - TN	REVISED -
	DATE - 11/28/2018	REVISED -

STATE OF ILLINOIS  
DEPARTMENT OF TRANSPORTATION

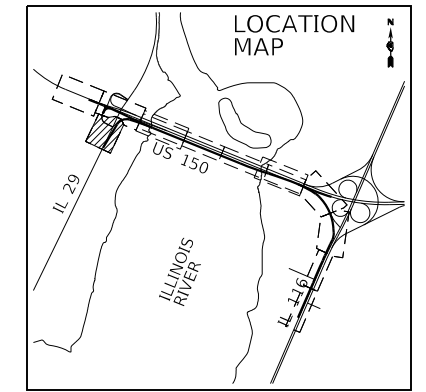

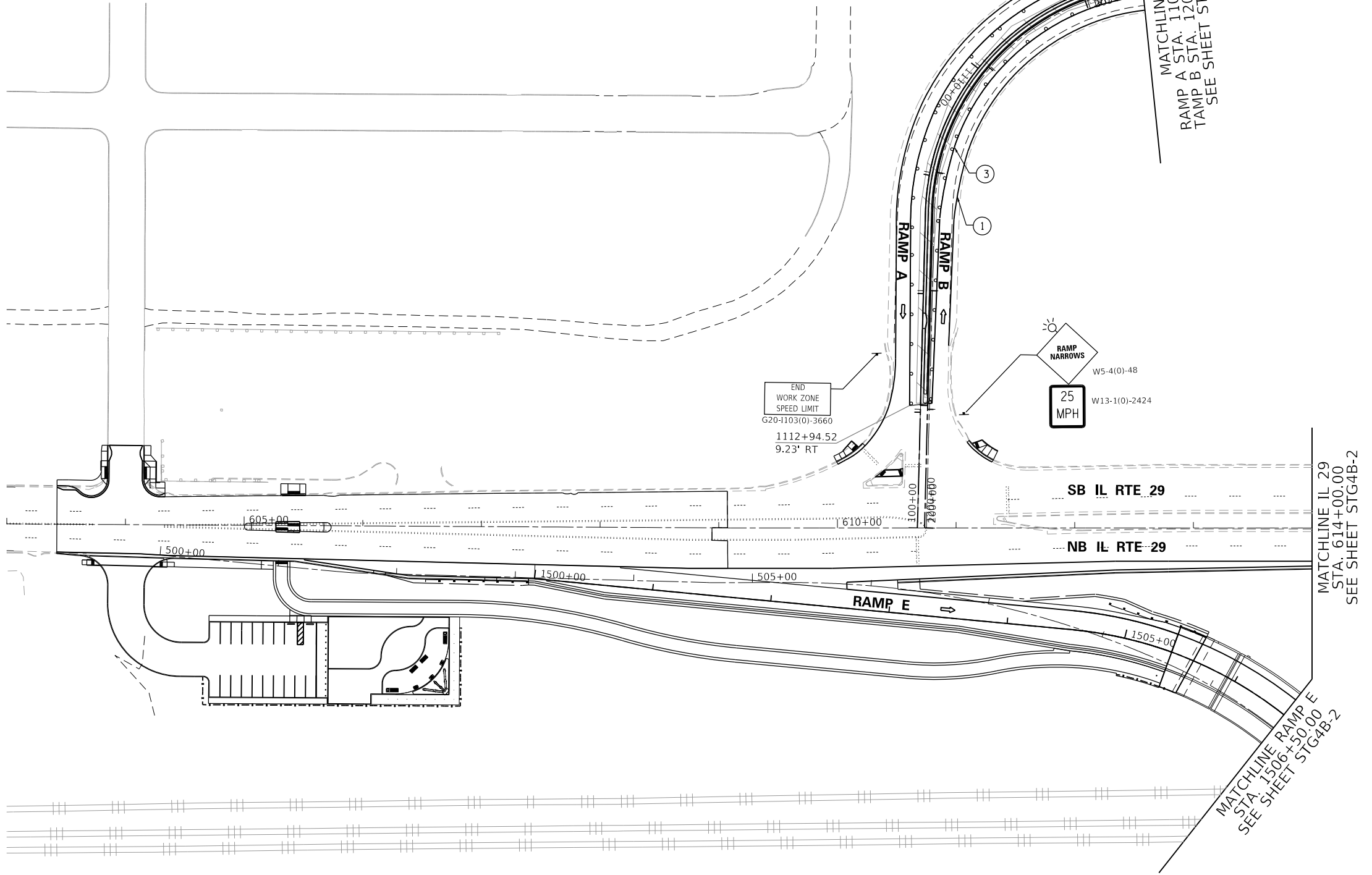
US 150 EASTBOUND McCLUGAGE BRIDGE PROJECT  
MAINTENANCE OF TRAFFIC - PLANS STAGE 4B SHEET 2  
SCALE: 1" = 50' SHEET 2 OF 5 SHEETS STA. 2101+00.000 TO STA. 2115+00.00

F.A.P. RTE. 317	SECTION [15B:((102-1),(14HB))BR]BR	COUNTY PEORIA	TOTAL SHEETS 1361	SHEET NO. 394
			CONTRACT NO. 68B46	
		ILLINOIS FED. AID PROJECT NHPP-YRP3(905)		

STG4B-2

- ① PAVEMENT MARKING TAPE, TYPE IV 4", SOLID WHITE LINE (TYP)
- ② PAVEMENT MARKING TAPE, TYPE IV 12", WHITE DIAGONAL @ 20' MINIMUM 5 (TYP)
- ③ PAVEMENT MARKING TAPE, TYPE IV 4", SOLID YELLOW LINE (TYP)
- ④ PAVEMENT MARKING TAPE, TYPE IV 4" SKIP-DASH WHITE LINE, (30' SKIP, 10' DASH)
- ⑤ PAVEMENT MARKING TAPE, TYPE IV- LINE 4" SOLID YELLOW (2@11"C-C)
- ⑥ PAVEMENT MARKING TAPE, TYPE IV 24"
- ⑦ PAVEMENT MARKING TAPE, TYPE IV 6" SOLID WHITE LINE (LEFT TURN)
- ⑧ PAVEMENT MARKING TAPE, TYPE IV 4" DOTTED WHITE (9' SKIP, 3' DASH)

- LEGEND**
- TYPE II BARRICADES OR DRUMS WITH STEADY BURNING LIGHTS @ 50 FT CENTERS ALONG ROADWAY (TANGENT) AND 25 FT CENTERS ALONG TAPERS.
  - ⇌ TYPE III BARRICADES WITH LIGHTS
  - ➔ ARROW BOARD
  - ▨ WORK ZONE
  - ▩ IMPACT ATTENUATOR TYPE III
  - |—|—|—| TEMPORARY CONCRETE BARRIER
  - ▧ TEMPORARY PAVEMENT (HMA OR PCC)



FINAL SUBMITTAL

MODEL: Default  
FILE: I:\M&E\proj\stg4b-3\2016\hanson.d\mshanson - Project\Documents\13\job\13\40\106\Phase3\CAD\Road\Street\DMCEEP-sh-504m\04B-03-A11.dwg



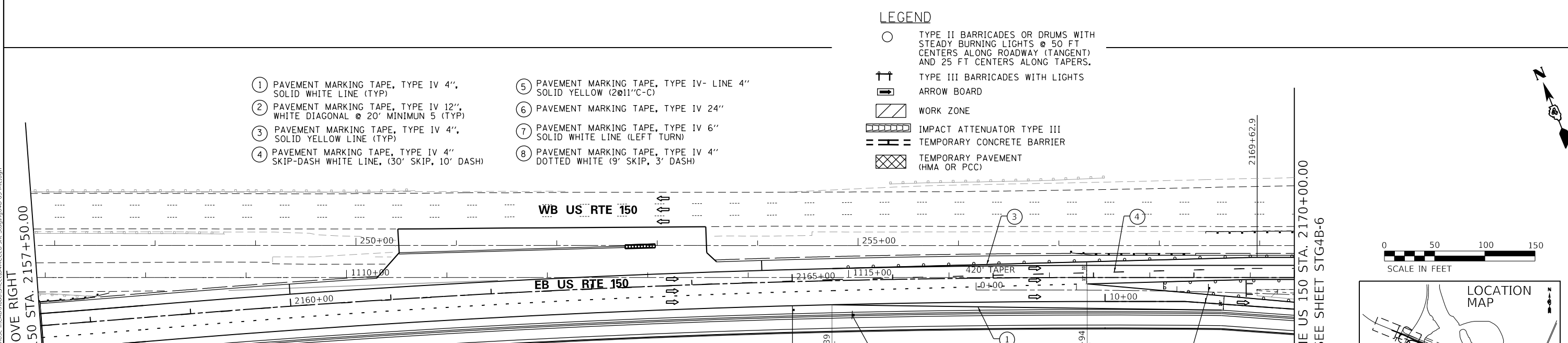
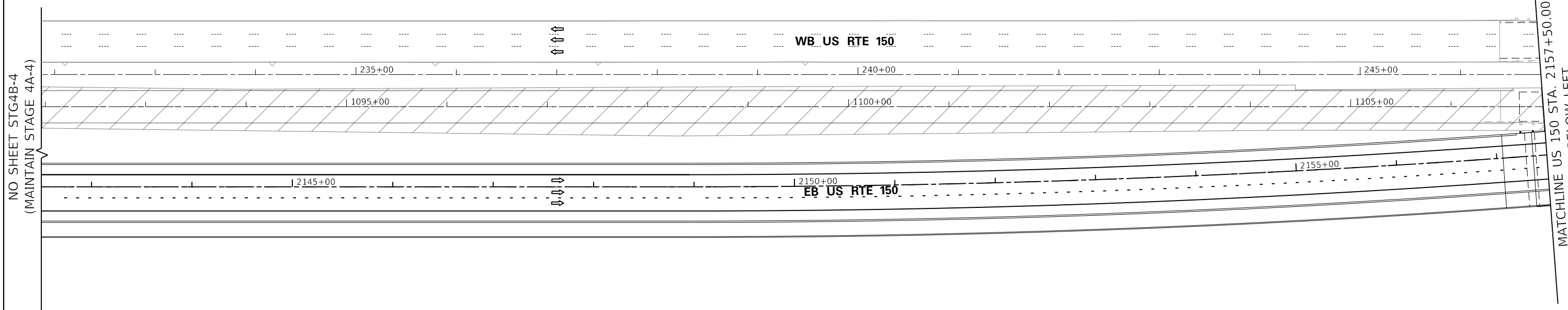
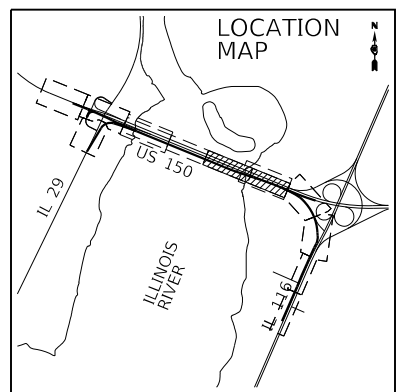
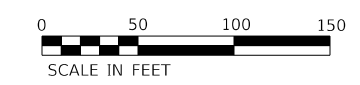
USER NAME = rwatson	DESIGNED - TN	REVISED -
DRAWN - JP	REVISOR -	
PLOT SCALE = 100.00' / in.	CHECKED - TN	REVISED -
PLOT DATE = 11/29/2018	DATE - 11/28/2018	REVISED -

STATE OF ILLINOIS  
DEPARTMENT OF TRANSPORTATION

US 150 EASTBOUND McCLUGAGE BRIDGE PROJECT  
MAINTENANCE OF TRAFFIC - PLANS STAGE 4B SHEET 3  
SCALE: 1"= 50' SHEET 3 OF 5 SHEETS STA. 603+00.00 TO STA. 614+00.00

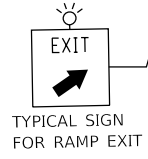
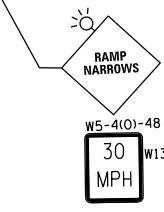
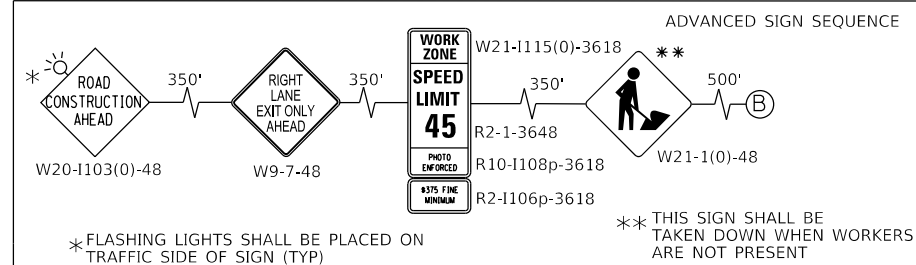
F.A.P. RTE.	SECTION	COUNTY	TOTAL SHEETS	SHEET NO.
317	[15B;((102-1),(14HB))BR]BR	PEORIA	1361	395
CONTRACT NO. 68B46				
ILLINOIS FED. AID PROJECT NHPP-YRP3(905)				

STG4B-3



- ① PAVEMENT MARKING TAPE, TYPE IV 4", SOLID WHITE LINE (TYP)
- ② PAVEMENT MARKING TAPE, TYPE IV 12", WHITE DIAGONAL @ 20' MINIMUM 5 (TYP)
- ③ PAVEMENT MARKING TAPE, TYPE IV 4", SOLID YELLOW LINE (TYP)
- ④ PAVEMENT MARKING TAPE, TYPE IV 4" SKIP-DASH WHITE LINE, (30" SKIP, 10' DASH)
- ⑤ PAVEMENT MARKING TAPE, TYPE IV- LINE 4" SOLID YELLOW (2@11"C-C)
- ⑥ PAVEMENT MARKING TAPE, TYPE IV 24"
- ⑦ PAVEMENT MARKING TAPE, TYPE IV 6" SOLID WHITE LINE (LEFT TURN)
- ⑧ PAVEMENT MARKING TAPE, TYPE IV 4" DOTTED WHITE (9' SKIP, 3' DASH)

- LEGEND**
- TYPE II BARRICADES OR DRUMS WITH STEADY BURNING LIGHTS @ 50 FT CENTERS ALONG ROADWAY (TANGENT) AND 25 FT CENTERS ALONG TAPERS.
  - ↑↑ TYPE III BARRICADES WITH LIGHTS
  - ARROW BOARD
  - ▨ WORK ZONE
  - ▧ IMPACT ATTENUATOR TYPE III
  - ▦ TEMPORARY CONCRETE BARRIER
  - ▩ TEMPORARY PAVEMENT (HMA OR PCC)



MODEL: D:\mf\it  
 FILE NAME: p:\west\evr\2016\hanson\_dom\hanson\_projects\Documents\13jobs\1340\06Phase4\CAD\Road\Sheet\STG4B-5B\STG4B-5B-MTL.dwg

FINAL SUBMITTAL



USER NAME = rwatson	DESIGNED - TN	REVISED -
PLOT SCALE = 100.00' / in.	DRAWN - RAW	REVISED -
PLOT DATE = 11/29/2018	CHECKED - TN	REVISED -
	DATE - 11/28/2018	REVISED -

STATE OF ILLINOIS  
 DEPARTMENT OF TRANSPORTATION

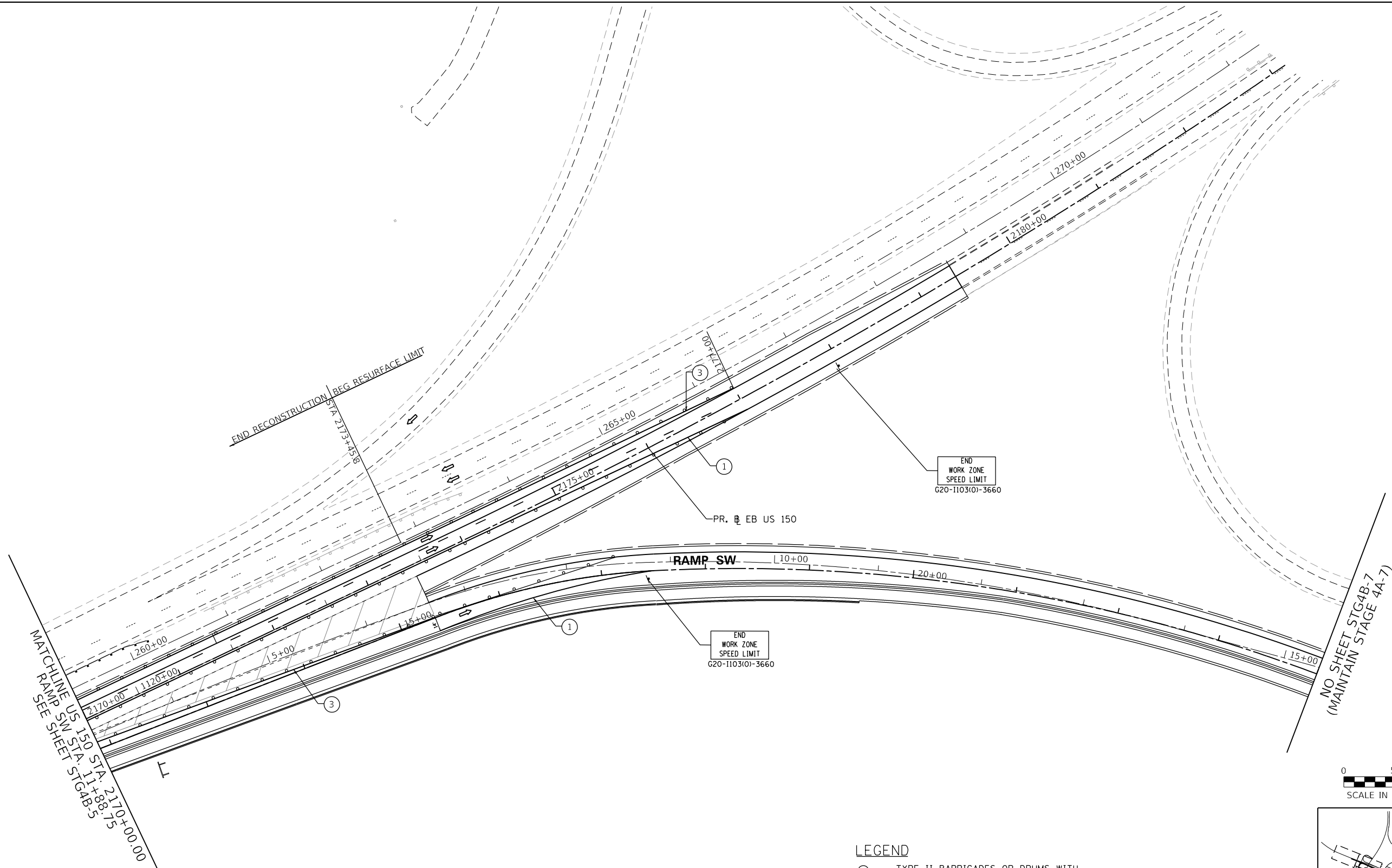
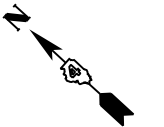
US 150 EASTBOUND McCLUGAGE BRIDGE PROJECT  
 MAINTENANCE OF TRAFFIC - PLANS STAGE 4B SHEET 5

SCALE: 1"=50' SHEET 4 OF 5 SHEETS STA. 2142+50.00 TO STA. 2170+00.00

F.A.P RTE.	SECTION	COUNTY	TOTAL SHEETS	SHEET NO.
317	[15B:((102-1),(14B))BR]BR	TAZEWELL	1361	396
ILLINOIS FED. AID PROJECT			CONTRACT NO. 68B46	

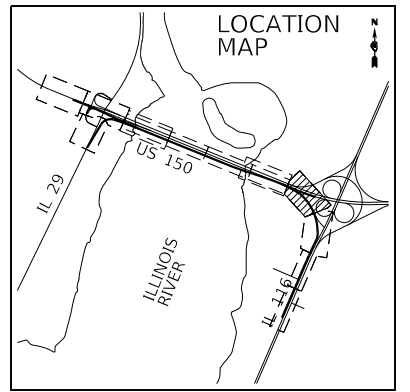
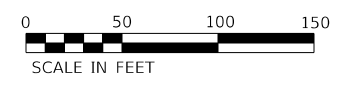
STG4B-5





- |  |   |
|--|---|
| <p>① PAVEMENT MARKING TAPE, TYPE IV 4", SOLID WHITE LINE (TYP)</p> <p>② PAVEMENT MARKING TAPE, TYPE IV 12", WHITE DIAGONAL @ 20' MINIMUM 5 (TYP)</p> <p>③ PAVEMENT MARKING TAPE, TYPE IV 4", SOLID YELLOW LINE (TYP)</p> <p>④ PAVEMENT MARKING TAPE, TYPE IV 4" SKIP-DASH WHITE LINE, (30' SKIP, 10' DASH)</p> | <p>⑤ PAVEMENT MARKING TAPE, TYPE IV- LINE 4" SOLID YELLOW (2@11'C-C)</p> <p>⑥ PAVEMENT MARKING TAPE, TYPE IV 24"</p> <p>⑦ PAVEMENT MARKING TAPE, TYPE IV 6" SOLID WHITE LINE (LEFT TURN)</p> <p>⑧ PAVEMENT MARKING TAPE, TYPE IV 4" DOTTED WHITE (9' SKIP, 3' DASH)</p> |
|--|---|

- LEGEND**
- TYPE II BARRICADES OR DRUMS WITH STEADY BURNING LIGHTS @ 50 FT CENTERS ALONG ROADWAY (TANGENT) AND 25 FT CENTERS ALONG TAPERS.
  - ↑↑ TYPE III BARRICADES WITH LIGHTS
  - ▭ ARROW BOARD
  - ▨ WORK ZONE
  - ▧ IMPACT ATTENUATOR TYPE III
  - ▬▬▬ TEMPORARY CONCRETE BARRIER
  - ▩ TEMPORARY PAVEMENT (HMA OR PCC)



FINAL SUBMITTAL

MODEL: D:\default; FILE NAME: p:\projects\2016\hanson\_dom\hanson\_projects\13\0106\Phase-III\CAD\Road\Street\DMCCEP-stg-5\stage-06-vill.dwg



USER NAME = rwatson	DESIGNED - TN	REVISED -
DRAWN - RAW	REVISED -	
PLOT SCALE = 100.00' / in.	CHECKED - TN	REVISED -
PLOT DATE = 11/29/2018	DATE - 11/28/2018	REVISED -

**STATE OF ILLINOIS  
DEPARTMENT OF TRANSPORTATION**

**US 150 EASTBOUND McCLUGAGE BRIDGE PROJECT  
MAINTENANCE OF TRAFFIC - PLANS STAGE 4B SHEET 6**

SCALE: 1"=50'    SHEET 5 OF 5 SHEETS    STA. 2170+00.00 TO STA. 2179+00.00

F.A.P. RTE. 317	SECTION [15B;((102-1),(14HB))BR]BR	COUNTY	TOTAL SHEETS 1361	SHEET NO. 397
CONTRACT NO. 68B46			ILLINOIS FED. AID PROJECT NHPP-YRP3(905)	

STG4B-6

**LEGEND**

-  STAGE 4A
-  STAGE 4B



FINAL SUBMITTAL

MODEL: Default  
FILE: \\miller\p\us150\2016\hanson\dom\hanson\Projects\Documents\13\00313\10\106\phase3\CAD\Road\Sheet\4\MCCLEB\stc\stc.mxd\tylin\stg4-tylin.dgn

**TYLIN INTERNATIONAL**  
200 S. WACKER DR.  
SUITE 1400  
CHICAGO, IL 60606  
TEL: 312-777-2900

USER NAME = mgormely  
PLOT SCALE = 200.00' / in.  
PLOT DATE = 11/15/2018

DESIGNED - MPG  
DRAWN - MPG  
CHECKED - DAI  
DATE - 11/28/2018

REVISED -  
REVISED -  
REVISED -  
REVISED -

STATE OF ILLINOIS  
DEPARTMENT OF TRANSPORTATION

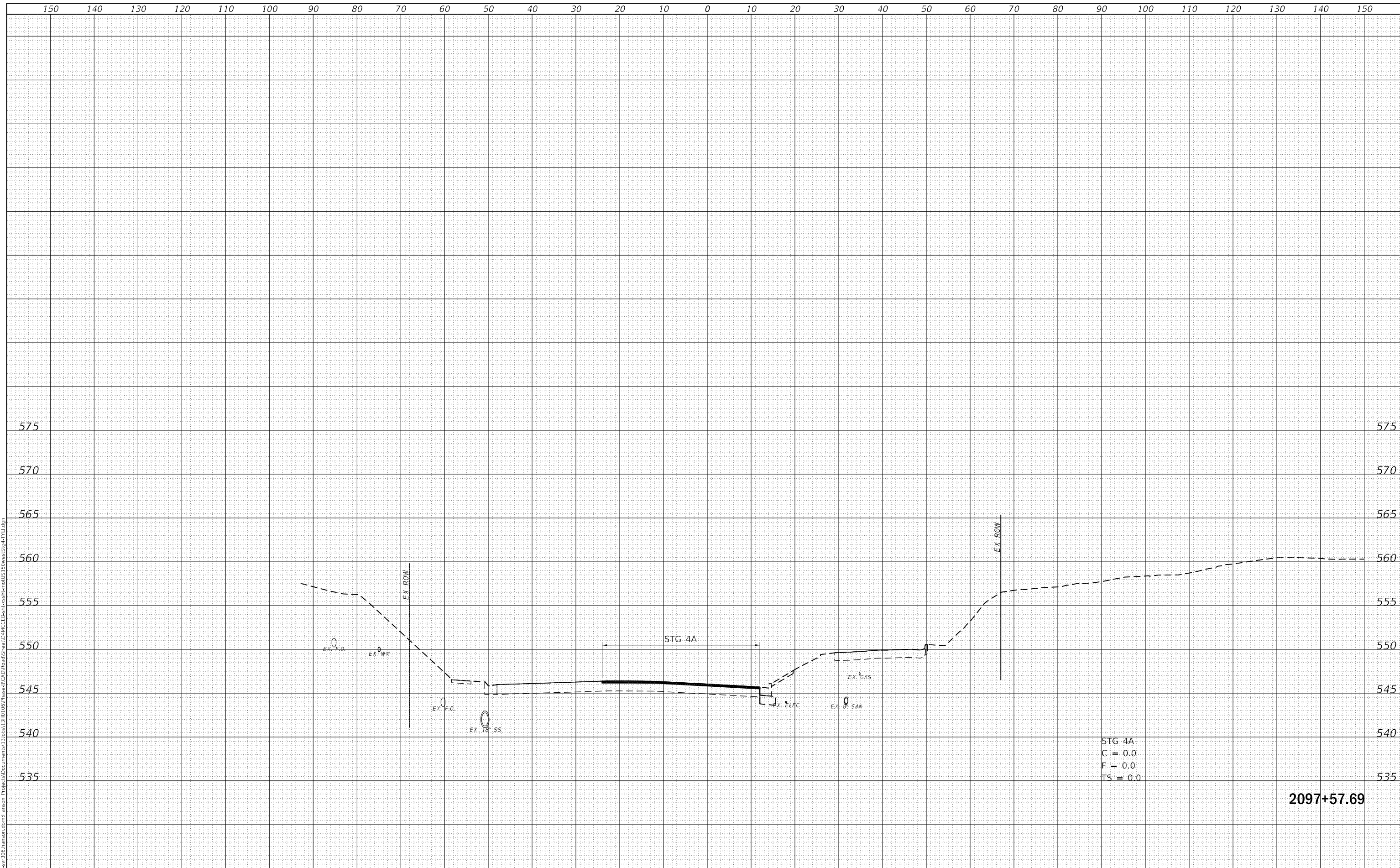
US 150 EASTBOUND MCCLUGAGE BRIDGE PROJECT  
STAGE 4: KEY PLAN - WEST INTERCHANGE  
SCALE: 1"=100' SHEET 1 OF 1 SHEETS STA. N/A TO STA. N/A

F.A.P. RTE.	SECTION	COUNTY	TOTAL SHEETS	SHEET NO.
317	[15B;((102-1),(14HB))BR]BR	PEORIA	1361	398
CONTRACT NO. 68B46				
ILLINOIS		FED. AID PROJECT	NHPP-YRP3(905)	

MOTXS-KEY-03

FINAL SURVEY	SURVEYED	DATE
NOTE BOOK	PLOTTED	BY
NO.	TEMPLATE	
	AREAS	
	CHECKED	
	AREAS	
	CHECKED	

ORIGINAL SURVEY	SURVEYED	DATE
NOTE BOOK	PLOTTED	BY
NO.	TEMPLATE	
	AREAS	
	CHECKED	
	AREAS	
	CHECKED	



STG 4A  
 C = 0.0  
 F = 0.0  
 TS = 0.0

2097+57.69

FINAL SUBMITTAL

**TYLIN INTERNATIONAL**  
 200 S. WACKER DR.  
 SUITE 1400  
 CHICAGO, IL 60606  
 TEL: 312-777-2900

USER NAME = mgormely	DESIGNED - MPG	REVISD -
	DRAWN - MPG	REVISD -
PLOT SCALE = 20.00' / in.	CHECKED - DAI	REVISD -
PLOT DATE = 11/15/2018	DATE - 11/28/2018	REVISD -

STATE OF ILLINOIS  
 DEPARTMENT OF TRANSPORTATION

US 150 EASTBOUND MCLUGAGE BRIDGE PROJECT  
 STAGE 4: EB US 150 - WEST SIDE

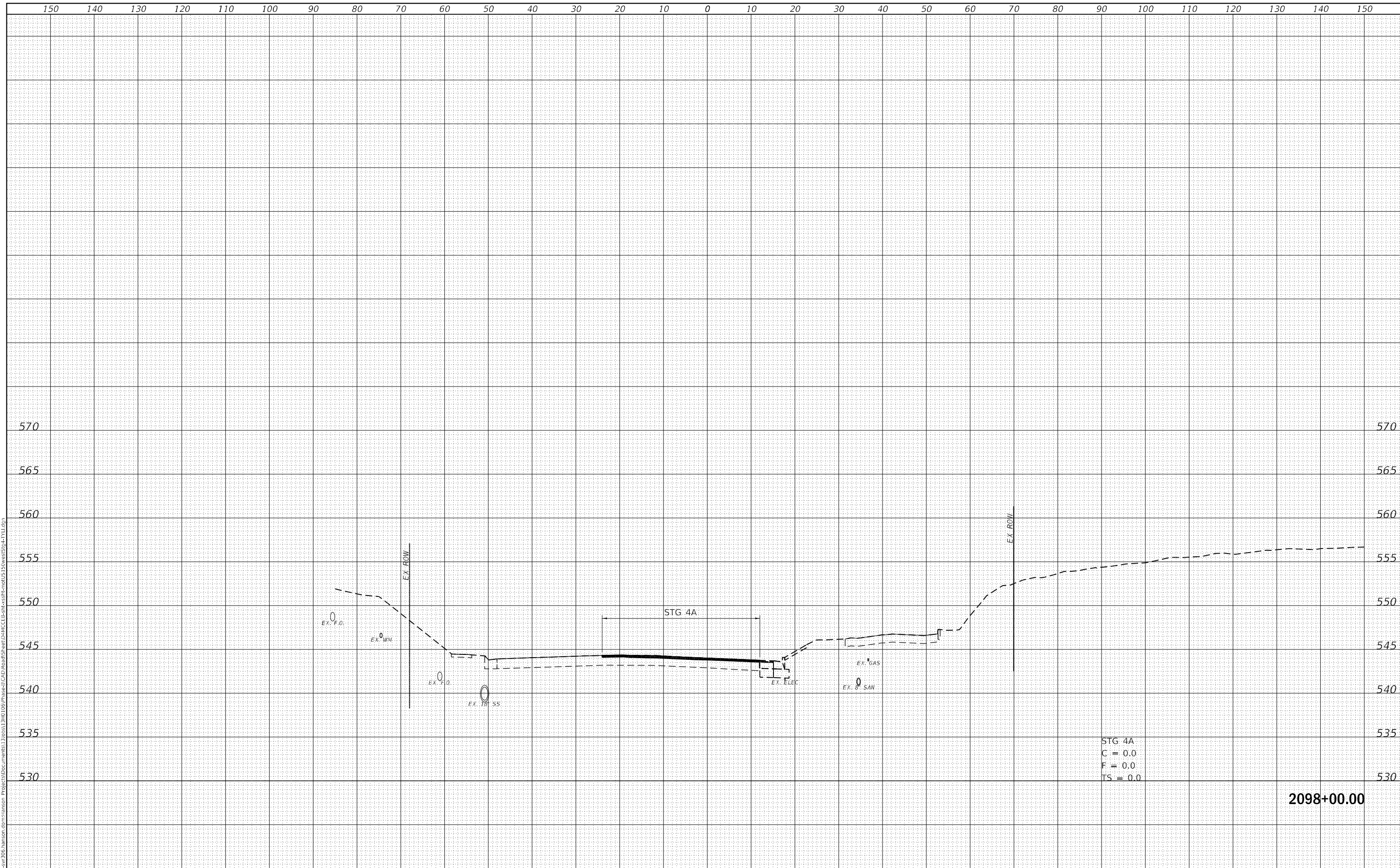
SCALE: 1"=10'H,5'V SHEET 1 OF 21 SHEETS STA. 2097+57.69 TO STA. 2097+57.69

F.A.P. RTE.	SECTION	COUNTY	TOTAL SHEETS	SHEET NO.
317	[15B;((102-1),(14HB))BR]BR	PEORIA	1361	399
CONTRACT NO. 68B46				
ILLINOIS		FED. AID PROJECT	NHPP-YRP3(905)	



FINAL SURVEY	SURVEYED	DATE
NOTE BOOK	PLOTTED	BY
NO.	TEMPLATE	
	AREAS	
	CHECKED	

ORIGINAL SURVEY	SURVEYED	DATE
NOTE BOOK	PLOTTED	BY
NO.	TEMPLATE	
	AREAS	
	CHECKED	



2098+00.00

FINAL SUBMITTAL

**TYLIN INTERNATIONAL**  
 200 S. WACKER DR.  
 SUITE 1400  
 CHICAGO, IL 60606  
 TEL: 312-777-2900

USER NAME = mgormely	DESIGNED - MPG	REVISD -
	DRAWN - MPG	REVISD -
PLOT SCALE = 20.00' / in.	CHECKED - DAI	REVISD -
PLOT DATE = 11/15/2018	DATE - 11/28/2018	REVISD -

STATE OF ILLINOIS  
 DEPARTMENT OF TRANSPORTATION

US 150 EASTBOUND MCLUGAGE BRIDGE PROJECT  
 STAGE 4: EB US 150 - WEST SIDE

SCALE: 1"=10'H,5'V SHEET 2 OF 21 SHEETS STA.2098+00.00 TO STA.2098+00.00

F.A.P. RTE.	SECTION	COUNTY	TOTAL SHEETS	SHEET NO.
317	[15B;((102-1),(14HB))BR]BR	PEORIA	1361	400
			CONTRACT NO. 68B46	
		ILLINOIS	FED. AID PROJECT	NHPP-YRP3(905)