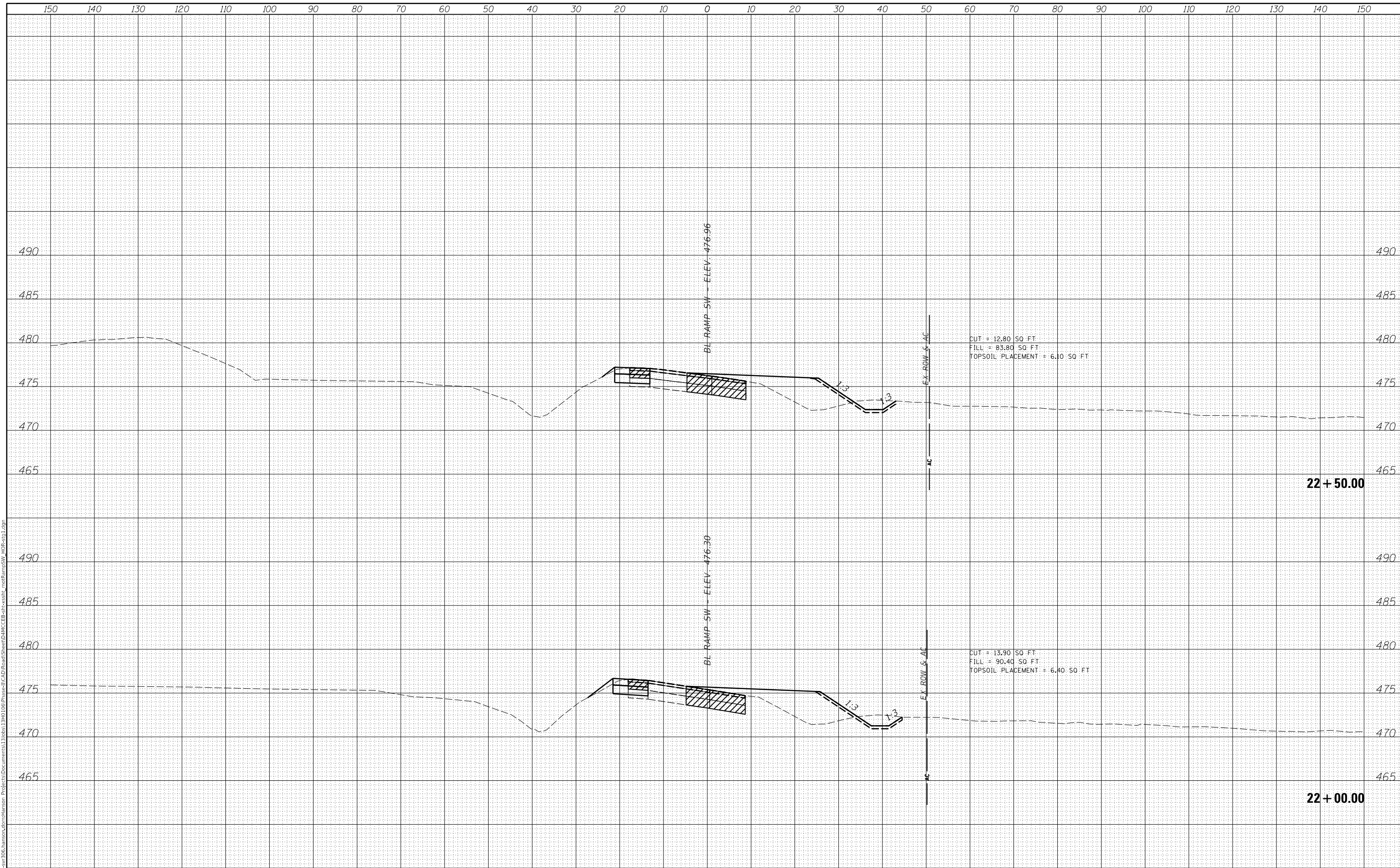


FINAL SURVEY NO.	SURVEYED AREAS	DATE
PLOTTED TEMPLATE AREAS CHECKED		

ORIGINAL SURVEY NO.	SURVEYED AREAS	DATE
NOTE BOOK NO.	PLOTTED TEMPLATE AREAS CHECKED	



FINAL SUBMITTAL  
 MODEL XS\_SHEET\_Temporary\_model\_name\_13  
 FILE NAME: p:\projects\2016\hanson\hanson\project\Documents\13\2016\13RD\100\Phase1\CAD\Road\Sheet\DMC\EB-CP-SS11\_modRampSW\_HR-ssg1.dgn



USER NAME = oster00605	DESIGNED - JDS	REVISD -
	DRAWN - RLH	REVISD -
PLOT SCALE = 20.00' / in.	CHECKED - RLH	REVISD -
PLOT DATE = 11/16/2018	DATE - 6/15/2018	REVISD -

STATE OF ILLINOIS  
 DEPARTMENT OF TRANSPORTATION

US 150 EASTBOUND MCLUGAGE BRIDGE PROJECT  
 RAMP SW CROSS SECTIONS - STAGE 1

SCALE: SHEET OF SHEETS STA. 22+00.00 TO STA. 22+50.00

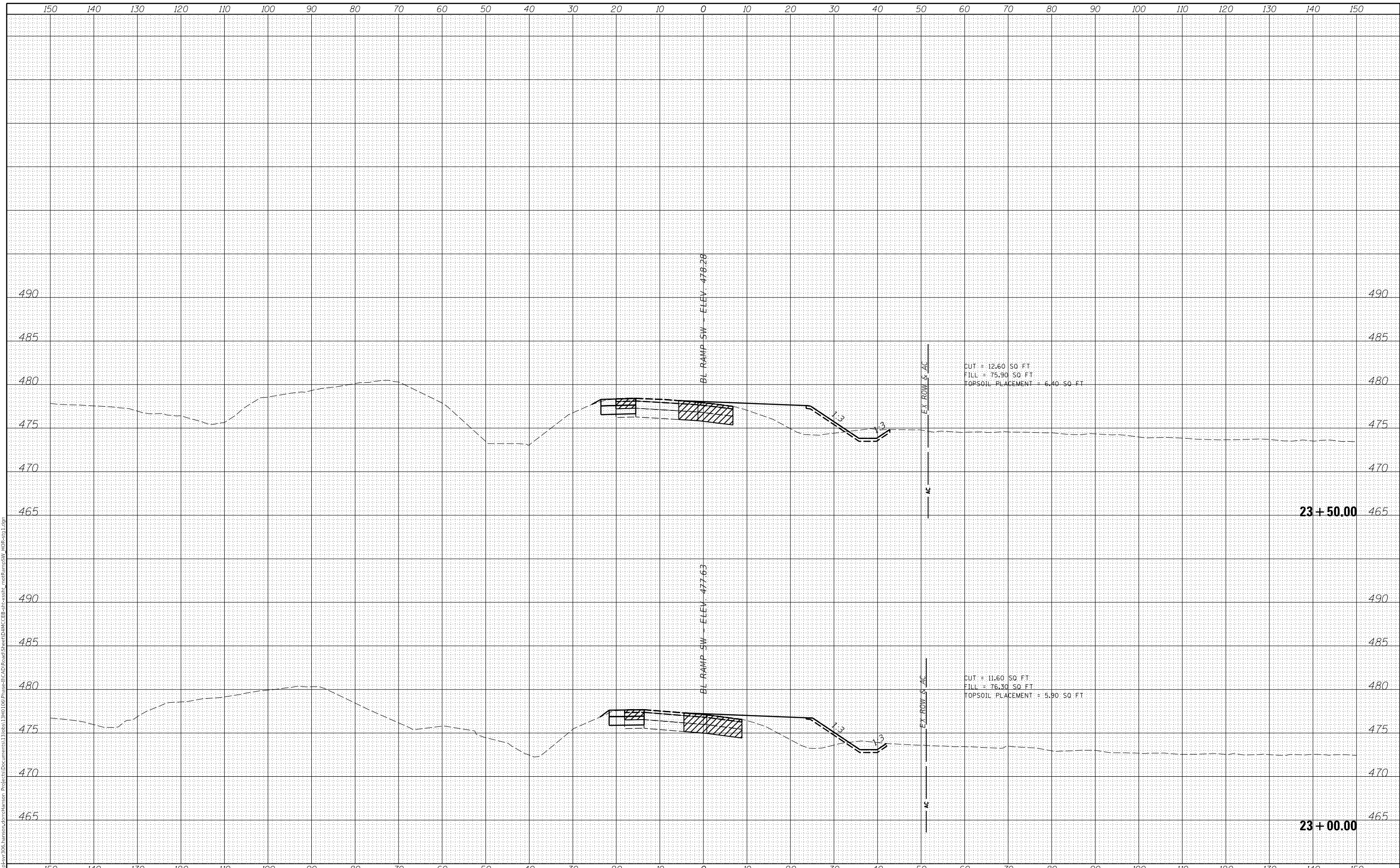
F.A.P. RTE.	SECTION	COUNTY	TOTAL SHEETS	SHEET NO.
317	[15B;((102-1),(14HB))BR]BR	TAZEWELL	1361	201
CONTRACT NO. 68B46				

ILLINOIS FED. AID PROJECT NHPP-YRP3(905)

DATE	
BY	
SURVEYED	
PLOTTED	
TEMPLATE	
AREAS CHECKED	
FINAL SURVEY NO.	
NOTE BOOK NO.	
AREAS CHECKED	

DATE	
BY	
SURVEYED	
PLOTTED	
TEMPLATE	
AREAS CHECKED	
ORIGINAL SURVEY NO.	
NOTE BOOK NO.	
AREAS CHECKED	

FINAL SUBMITTAL  
 MODEL XS\_SHEET\_Temporary\_model\_name\_14  
 FILE NAME p:\gis\svr\306\hanson\com\hanson\_projects\Documents\13200313\RD100\Phase1\CAD\Road\Sheet\DMC\EB-af-cs\stl\_modRampSW\_HR-eg1.dgn



USER NAME = oster00605	DESIGNED - JDS	REVISED -
	DRAWN - RLH	REVISED -
PLOT SCALE = 20.00' / in.	CHECKED - RLH	REVISED -
PLOT DATE = 11/16/2018	DATE - 6/15/2018	REVISED -

STATE OF ILLINOIS  
 DEPARTMENT OF TRANSPORTATION

US 150 EASTBOUND MCCLUGAGE BRIDGE PROJECT  
 RAMP SW CROSS SECTIONS - STAGE 1

SCALE: SHEET OF SHEETS STA. 23+00.00 TO STA. 23+50.00

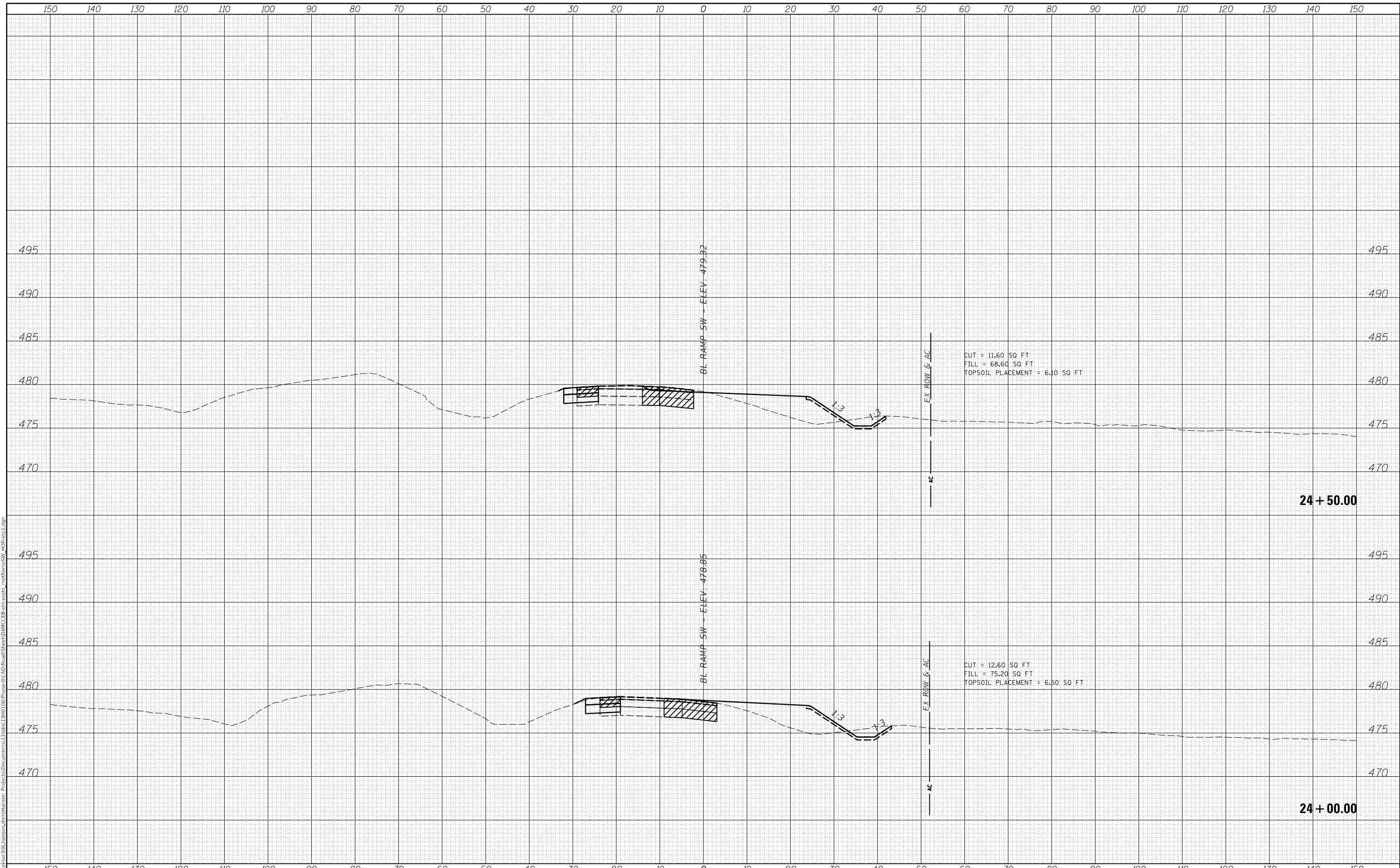
F.A.P. RTE.	SECTION	COUNTY	TOTAL SHEETS	SHEET NO.
317	[15B;((102-1),(14HB))]BR BR	TAZEWELL	1361	202
			CONTRACT NO. 68B46	
			ILLINOIS FED. AID PROJECT NHPP-YRP3(905)	



FINAL SURVEY NO.	SURVEYED AREAS	DATE
SURVEYED AREAS	PLOTTED AREAS	BY
NOTE BOOK NO.	TEMPLATE AREAS	
	AREAS CHECKED	

ORIGINAL SURVEY NO.	SURVEYED AREAS	DATE
SURVEYED AREAS	PLOTTED AREAS	BY
NOTE BOOK NO.	TEMPLATE AREAS	
	AREAS CHECKED	

FINAL SUBMITTAL  
 MODEL XS\_SHEET\_Temporary\_model\_name\_15  
 FILE NAME p:\gis\svr\306\hanson\con\hanson\_projects\Documents\13206\13RD\100\Phase1\CAD\Road\Sheet\DMC\EB\ch\c\sshl\modRampSW\_HR-ssgl.dgn



USER NAME = oster00605	DESIGNED - JDS	REVISED -
	DRAWN - RLH	REVISED -
PLOT SCALE = 20.00' / in.	CHECKED - RLH	REVISED -
PLOT DATE = 11/16/2018	DATE - 6/15/2018	REVISED -

STATE OF ILLINOIS  
 DEPARTMENT OF TRANSPORTATION

US 150 EASTBOUND MCCLUGAGE BRIDGE PROJECT  
 RAMP SW CROSS SECTIONS - STAGE 1

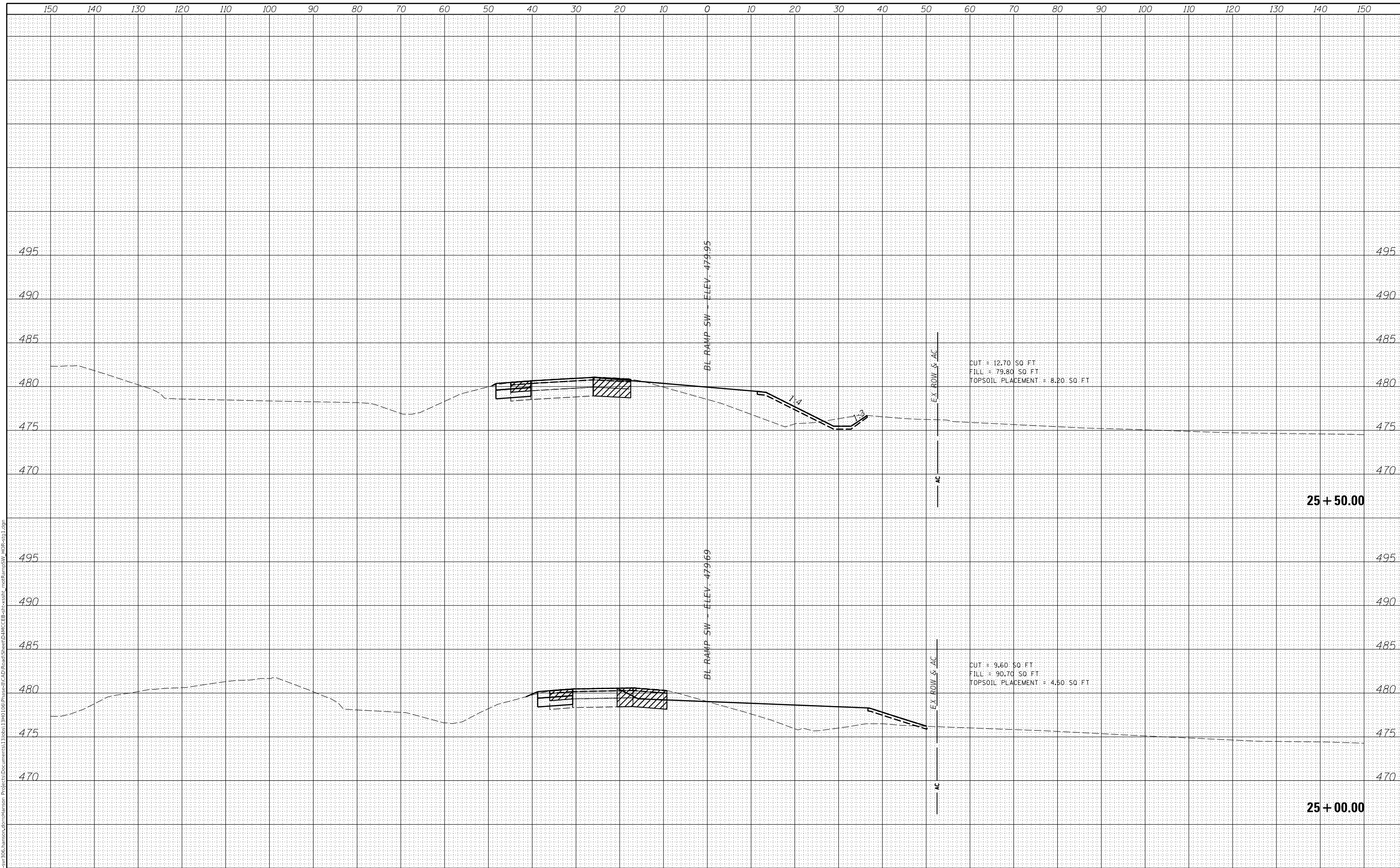
SCALE: SHEET OF SHEETS STA. 24+00.00 TO STA. 24+50.00

F.A.P. RTE.	SECTION	COUNTY	TOTAL SHEETS	SHEET NO.
317	[15B;((102-1),(14HB))BR]BR	TAZEWELL	1361	203
CONTRACT NO. 68B46			ILLINOIS FED. AID PROJECT NHPP-YRP3(905)	

DATE	
BY	
FINAL SURVEY NO.	
SURVEYED AREAS	
PLOTTED AREAS	
TEMPLATE AREAS	
AREAS CHECKED	

DATE	
BY	
ORIGINAL SURVEY NO.	
SURVEYED AREAS	
PLOTTED AREAS	
TEMPLATE AREAS	
AREAS CHECKED	

FINAL SUBMITTAL  
 MODEL XS\_SHEET\_Temporary\_model\_name\_16  
 FILE NAME: p:\projects\306\hanson\com\hanson\_projects\Documents\13\306\13RD100\Phase1\CAD\Road\Sheet\DMC\EB-ar-ssht\_modRampSW\_HR-ssgl.dgn



USER NAME = oster00605	DESIGNED - JDS	REVISED -
	DRAWN - RLH	REVISED -
PLOT SCALE = 20.00' / in.	CHECKED - RLH	REVISED -
PLOT DATE = 11/16/2018	DATE - 6/15/2018	REVISED -

STATE OF ILLINOIS  
 DEPARTMENT OF TRANSPORTATION

US 150 EASTBOUND MCCLUGAGE BRIDGE PROJECT  
 RAMP SW CROSS SECTIONS - STAGE 1

F.A.P. RTE.	SECTION	COUNTY	TOTAL SHEETS	SHEET NO.
317	[15B;((102-1),(14HB))BR]BR	TAZEWELL	1361	204
CONTRACT NO. 68B46			ILLINOIS FED. AID PROJECT NHPP-YRP3(905)	

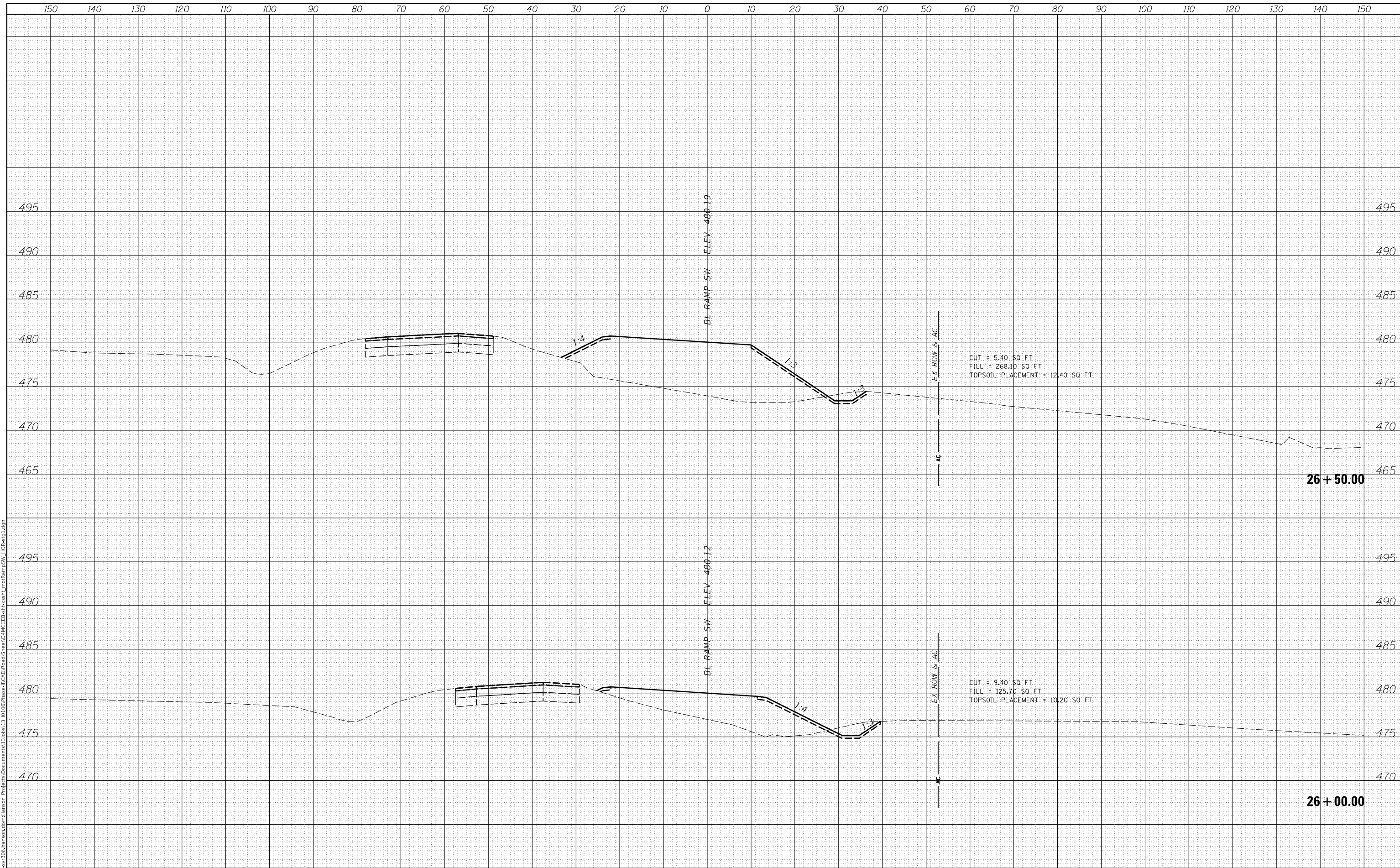
SCALE: SHEET OF SHEETS STA. 25+00.00 TO STA. 25+50.00



FINAL SURVEY	SURVEYED	DATE
NOTE BOOK	PLOTTED	BY
NO.	TEMPLATE	
	AREAS CHECKED	

ORIGINAL SURVEY	SURVEYED	DATE
NOTE BOOK	PLOTTED	BY
NO.	TEMPLATE	
	AREAS CHECKED	

FINAL SUBMITTAL  
 MODEL XS\_SHEET\_Temporary\_model\_name\_17  
 FILE NAME: p:\gis\svr\306\hanson\com\hanson\_projects\Documents\13\2018\13RD\100\Phase1\CAD\Road\Sheet\DMC\EB\c-ssht\_roadRampSW\_HR-ssgl.dgn



USER NAME = oster00605	DESIGNED - JDS	REVISED -
	DRAWN - RLH	REVISED -
PLOT SCALE = 20.00' / in.	CHECKED - RLH	REVISED -
PLOT DATE = 11/16/2018	DATE - 6/15/2018	REVISED -

STATE OF ILLINOIS  
 DEPARTMENT OF TRANSPORTATION

US 150 EASTBOUND MCCLUGAGE BRIDGE PROJECT  
 RAMP SW CROSS SECTIONS - STAGE 1

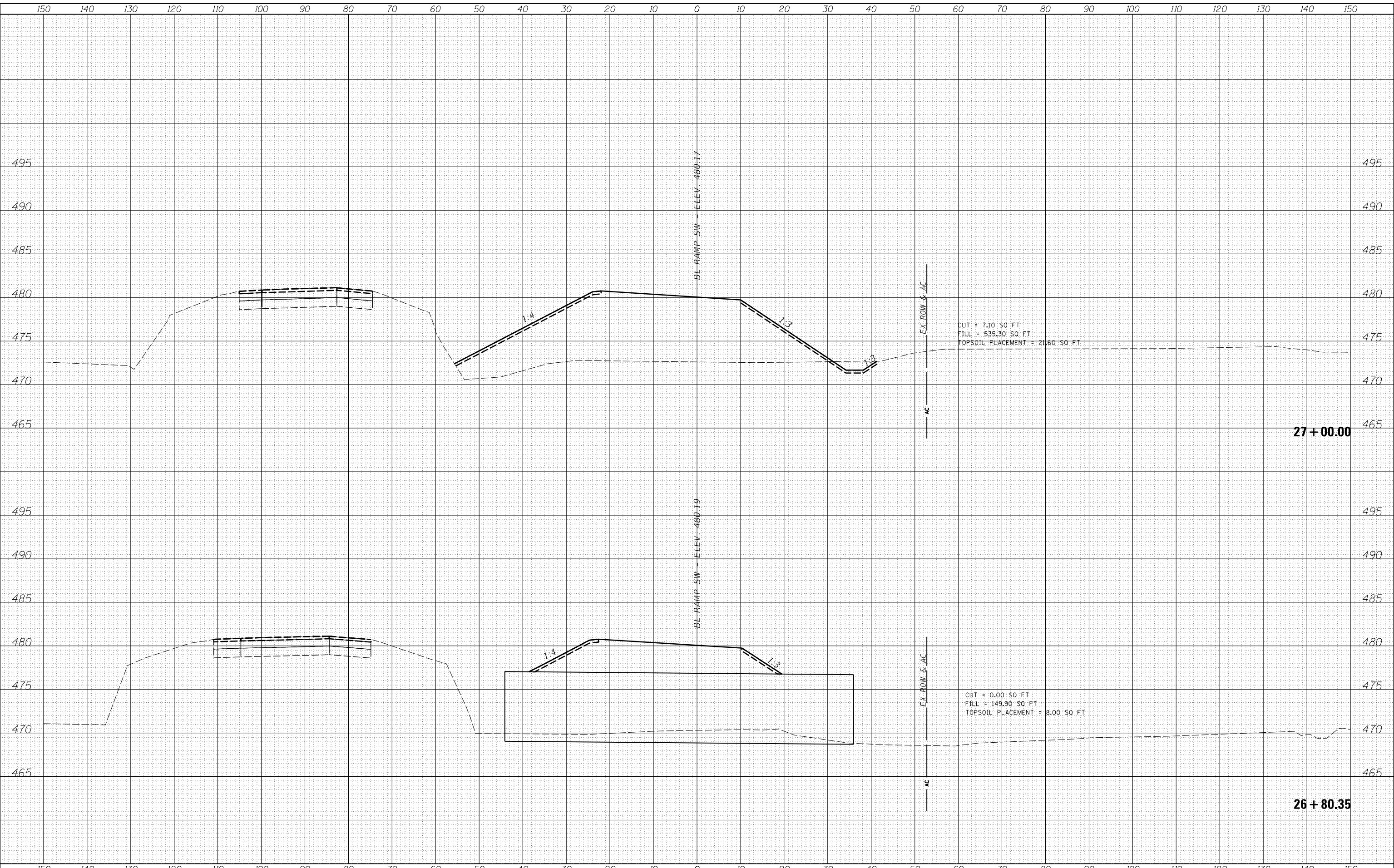
SCALE: SHEET OF SHEETS STA. 26+00.00 TO STA. 26+50.00

F.A.P. RTE.	SECTION	COUNTY	TOTAL SHEETS	SHEET NO.
317	[15B;((102-1),(14HB))BR]BR	TAZEWELL	1361	205
			CONTRACT NO. 68B46	
			ILLINOIS FED. AID PROJECT NHPP-YRP3(905)	

FINAL SURVEY NO.	SURVEYED AREAS	PLOTTED TEMPLATE	DATE
NO.	AREAS CHECKED		

ORIGINAL SURVEY NO.	SURVEYED AREAS	PLOTTED TEMPLATE	DATE
NO.	AREAS CHECKED		

FINAL SUBMITTAL  
 MODEL XS\_SHEET\_Temporary\_model\_name\_18  
 FILE NAME p:\gis\svr\306\hanson.com\hanson\_projects\Documents\1306813\RD106\Phase1\CAD\Road\Sheet\DMC\EB\c-ssht\_mcdRampSW\_HR-ssgl.dgn



USER NAME = oster00605	DESIGNED - JDS	REVISED -
	DRAWN - RLH	REVISED -
PLOT SCALE = 20.00' / in.	CHECKED - RLH	REVISED -
PLOT DATE = 11/16/2018	DATE - 6/15/2018	REVISED -

STATE OF ILLINOIS  
 DEPARTMENT OF TRANSPORTATION

US 150 EASTBOUND MCLUGAGE BRIDGE PROJECT  
 RAMP SW CROSS SECTIONS - STAGE 1

SCALE: SHEET OF SHEETS STA. 26+80.35 TO STA. 27+00.00

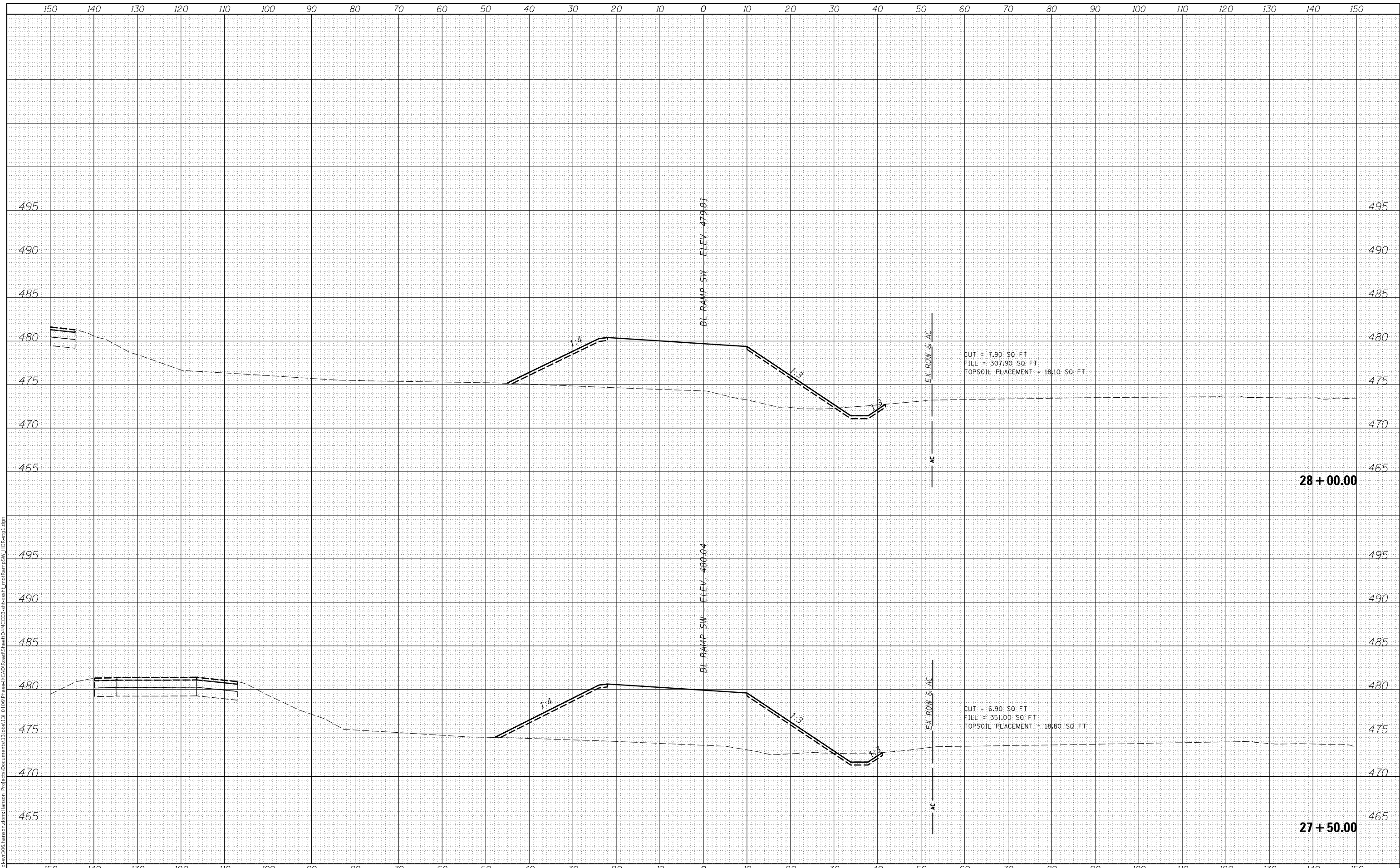
F.A.P. RTE.	SECTION	COUNTY	TOTAL SHEETS	SHEET NO.
317	[15B;((102-1),(14HB))BR]BR	TAZEWELL	1361	206
CONTRACT NO. 68B46			ILLINOIS FED. AID PROJECT NHPP-YRP3(905)	



FINAL SURVEY NO.	SURVEYED AREAS	BY	DATE

ORIGINAL SURVEY NO.	SURVEYED AREAS	BY	DATE

FINAL SUBMITTAL  
 MODEL XS\_SHEET\_Temporary\_model\_name\_19  
 FILE NAME: p:\projects\306\hanson\hanson\Project\Documents\13\306\13RD\100\Phase1\CAD\Road\Sheet\DMC\EB\c-sst\modRampSW\_HR-ssg1.dgn



USER NAME = oster00605	DESIGNED - JDS	REVISED -
	DRAWN - RLH	REVISED -
PLOT SCALE = 20.00' / in.	CHECKED - RLH	REVISED -
PLOT DATE = 11/16/2018	DATE - 6/15/2018	REVISED -

STATE OF ILLINOIS  
 DEPARTMENT OF TRANSPORTATION

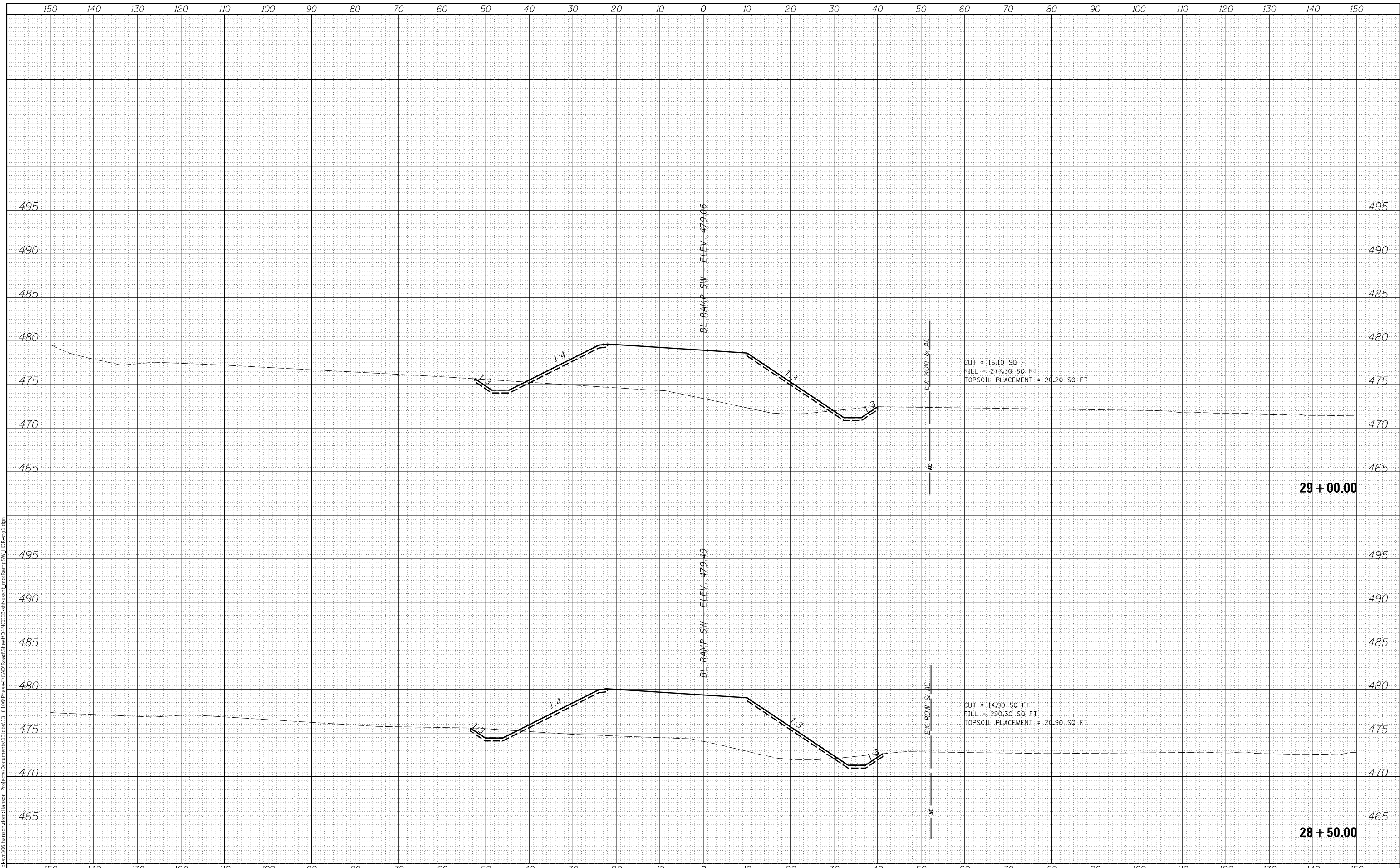
US 150 EASTBOUND MCCLUGAGE BRIDGE PROJECT  
 RAMP SW CROSS SECTIONS - STAGE 1  
 SCALE: SHEET OF SHEETS STA. 27+50.00 TO STA. 28+00.00

F.A.P. RTE.	SECTION	COUNTY	TOTAL SHEETS	SHEET NO.
317	[15B;((102-1),(14HB))]BR BR	TAZEWELL	1361	207
CONTRACT NO. 68B46			ILLINOIS FED. AID PROJECT NHPP-YRP3(905)	

FINAL SURVEY NO.	SURVEYED AREAS	BY	DATE

ORIGINAL SURVEY NO.	SURVEYED AREAS	BY	DATE

FINAL SUBMITTAL  
 MODEL XS\_SHEET\_Temporary\_model\_name\_20  
 FILE NAME: p:\gis\svr\306\hanson\com\hanson\_projects\Documents\13080313\RD100\Phase1\CAD\Road\Sheet\DMC\EB-ar-ssht\_roadRampSW\_HR-ssgl.dgn



USER NAME = oster00605	DESIGNED - JDS	REVISED -
	DRAWN - RLH	REVISED -
PLOT SCALE = 20.00' / in.	CHECKED - RLH	REVISED -
PLOT DATE = 11/16/2018	DATE - 6/15/2018	REVISED -

STATE OF ILLINOIS  
 DEPARTMENT OF TRANSPORTATION

US 150 EASTBOUND MCCLUGAGE BRIDGE PROJECT  
 RAMP SW CROSS SECTIONS - STAGE 1

SCALE: SHEET OF SHEETS STA. 28+50.00 TO STA. 29+00.00

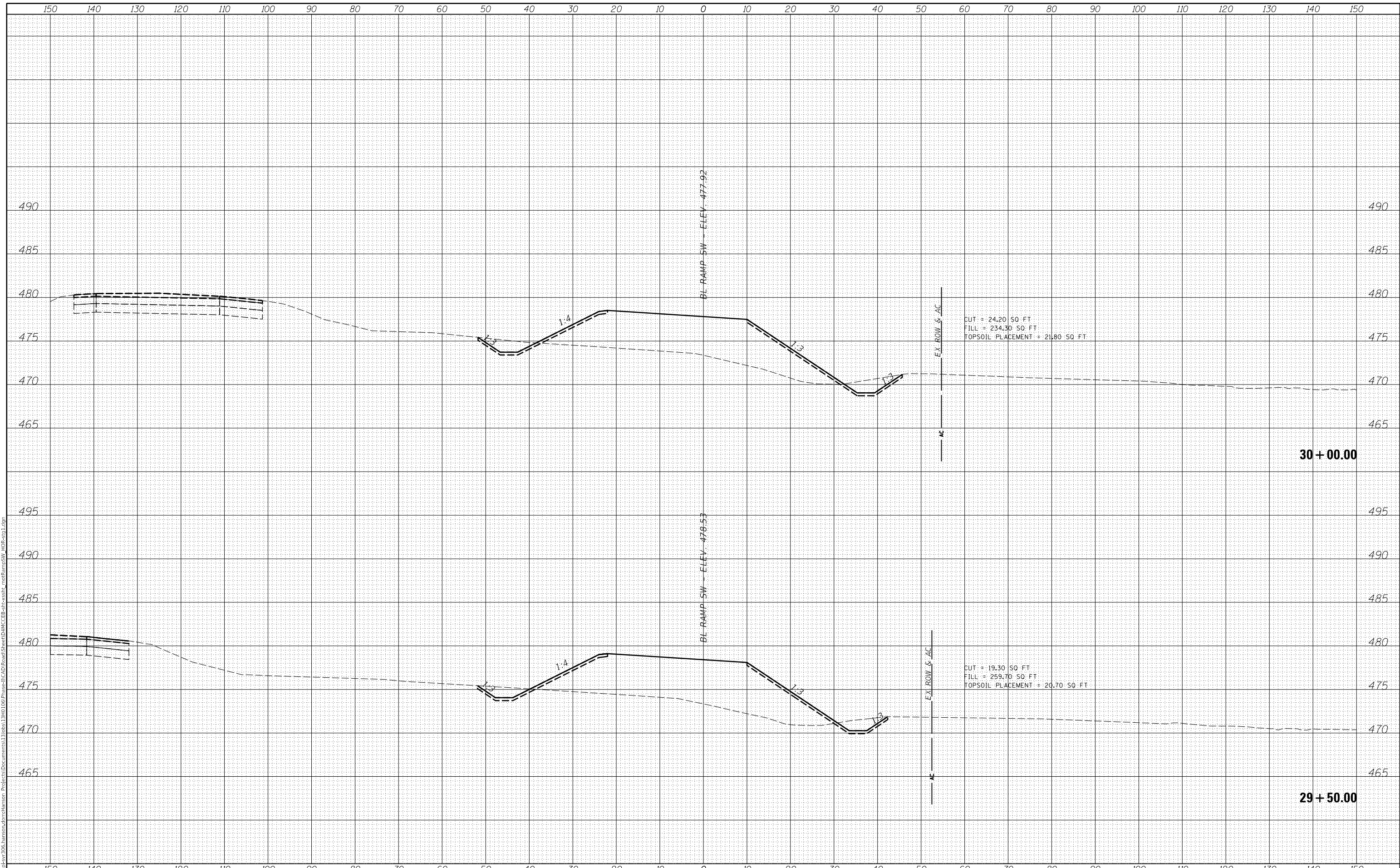
F.A.P. RTE.	SECTION	COUNTY	TOTAL SHEETS	SHEET NO.
317	[15B;((102-1),(14HB))BR]BR	TAZEWELL	1361	208
CONTRACT NO. 68B46				
ILLINOIS		FED. AID PROJECT	NHPP-YRP3(905)	



FINAL SURVEY NO.	SURVEYED AREAS	DATE

ORIGINAL SURVEY NO.	SURVEYED AREAS	DATE

FINAL SUBMITTAL  
 MODEL XS\_SHEET\_Temporary\_model\_name\_21  
 FILE NAME: p:\gis\svr\306\hanson\con\hanson\_projects\Documents\13\2018\13RD\06\Phase1\CAD\Road\Sheet\DMCE\EB-CP-CSSH\modRampSW\_HR-CP-seg1.dgn



USER NAME = oster00605	DESIGNED - JDS	REVISED -
	DRAWN - RLH	REVISED -
PLOT SCALE = 20.00' / in.	CHECKED - RLH	REVISED -
PLOT DATE = 11/16/2018	DATE - 6/15/2018	REVISED -

STATE OF ILLINOIS  
 DEPARTMENT OF TRANSPORTATION

US 150 EASTBOUND MCCLUGAGE BRIDGE PROJECT  
 RAMP SW CROSS SECTIONS - STAGE 1

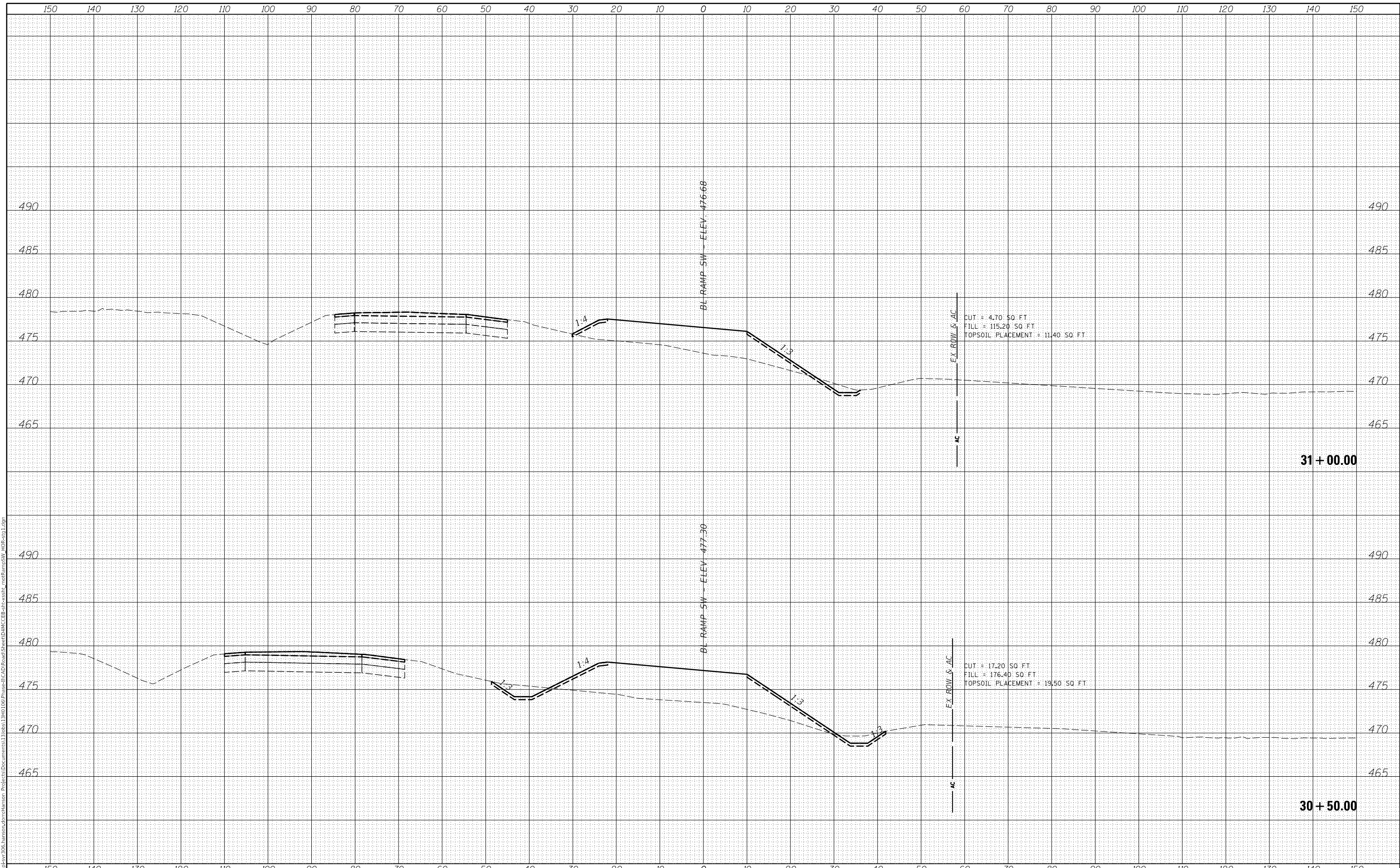
F.A.P. RTE.	SECTION	COUNTY	TOTAL SHEETS	SHEET NO.
317	[15B;((102-1),(14HB))BR]BR	TAZEWELL	1361	209
CONTRACT NO. 68B46				
ILLINOIS FED. AID PROJECT NHPP-YRP3(905)				

SCALE: SHEET OF SHEETS STA. 29+50.00 TO STA. 30+00.00

DATE	
BY	
SURVEYED	
PLOTTED	
TEMPLATE	
AREAS CHECKED	
FINAL SURVEY	
NOTE BOOK	
NO.	

DATE	
BY	
SURVEYED	
PLOTTED	
TEMPLATE	
AREAS CHECKED	
ORIGINAL SURVEY	
NOTE BOOK	
NO.	

FINAL SUBMITTAL  
 MODEL XS\_SHEET\_Temporary\_model\_name\_22  
 FILE NAME p:\gis\svr\306\hanson.com\hanson\_projects\Documents\1306\1306\1306\Phase1\CAD\Road\Sheet\DMC\EB-CP-SS11\_modRampSW\_HR-ssgl.dgn



USER NAME = oster00605	DESIGNED - JDS	REVISED -
	DRAWN - RLH	REVISED -
PLOT SCALE = 20.00' / in.	CHECKED - RLH	REVISED -
PLOT DATE = 11/16/2018	DATE - 6/15/2018	REVISED -

STATE OF ILLINOIS  
 DEPARTMENT OF TRANSPORTATION

US 150 EASTBOUND MCCLUGAGE BRIDGE PROJECT  
 RAMP SW CROSS SECTIONS - STAGE 1

SCALE: SHEET OF SHEETS STA. 30+50.00 TO STA. 31+00.00

F.A.P. RTE.	SECTION	COUNTY	TOTAL SHEETS	SHEET NO.
317	[15B;((102-1),(14HB))BR]BR	TAZEWELL	1361	210
CONTRACT NO. 68B46				

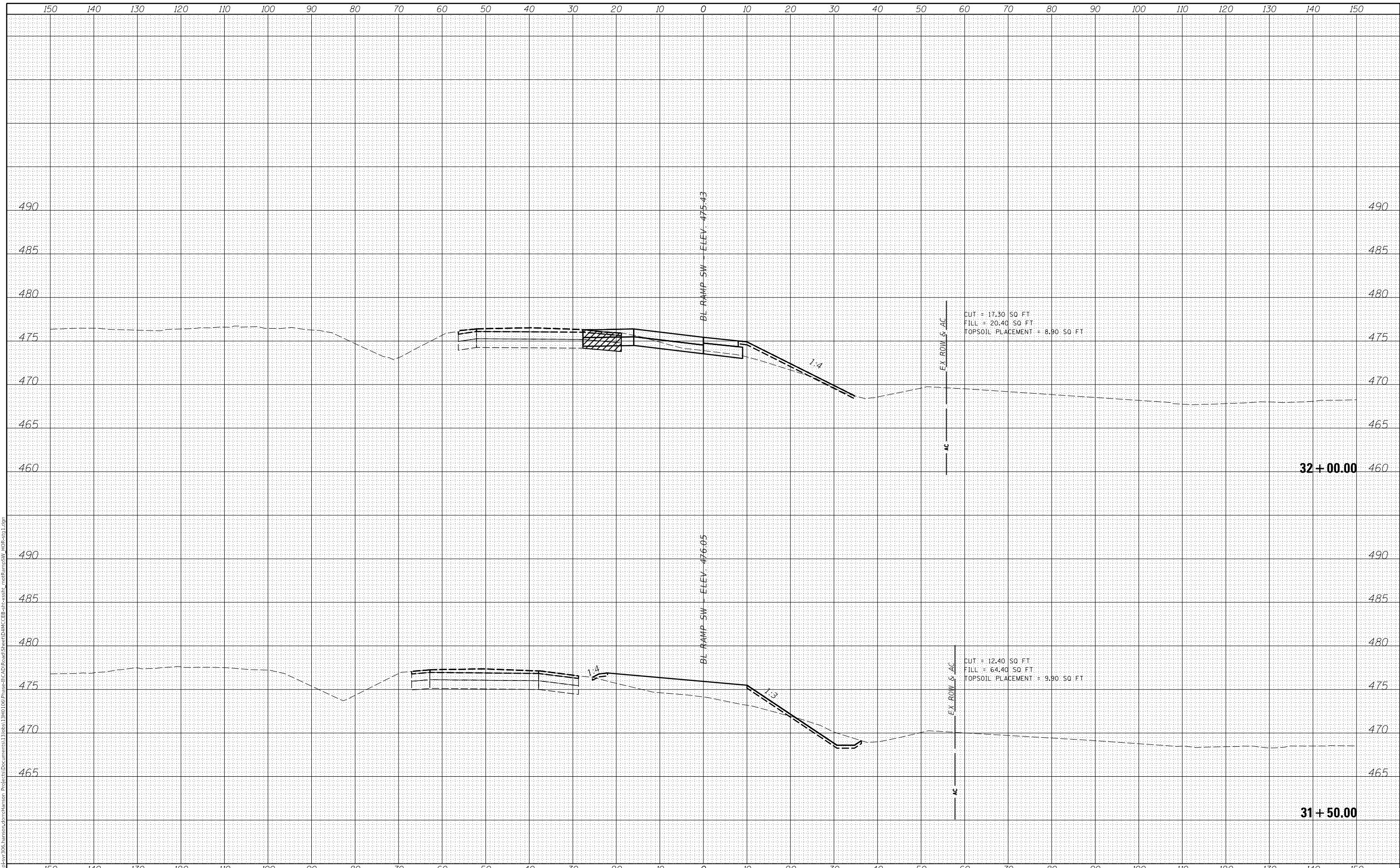
ILLINOIS FED. AID PROJECT NHPP-YRP3(905)



FINAL SURVEY NO.	SURVEYED AREAS	BY	DATE

ORIGINAL SURVEY NO.	SURVEYED AREAS	BY	DATE

FINAL SUBMITTAL  
 MODEL XS\_SHEET\_Temporary\_model\_name\_23  
 FILE NAME: p:\gis\svr\306\hanson\com\hanson\_projects\Documents\13208313\RD106\Phase1\CAD\Road\Sheet\DMC\EB-CP-SSH1\_modRampSW\_HR-ssgl.dgn



USER NAME = oster00605	DESIGNED - JDS	REVISED -
	DRAWN - RLH	REVISED -
PLOT SCALE = 20.00' / in.	CHECKED - RLH	REVISED -
PLOT DATE = 11/16/2018	DATE - 6/15/2018	REVISED -

STATE OF ILLINOIS  
 DEPARTMENT OF TRANSPORTATION

US 150 EASTBOUND MCCLUGAGE BRIDGE PROJECT  
 RAMP SW CROSS SECTIONS - STAGE 1

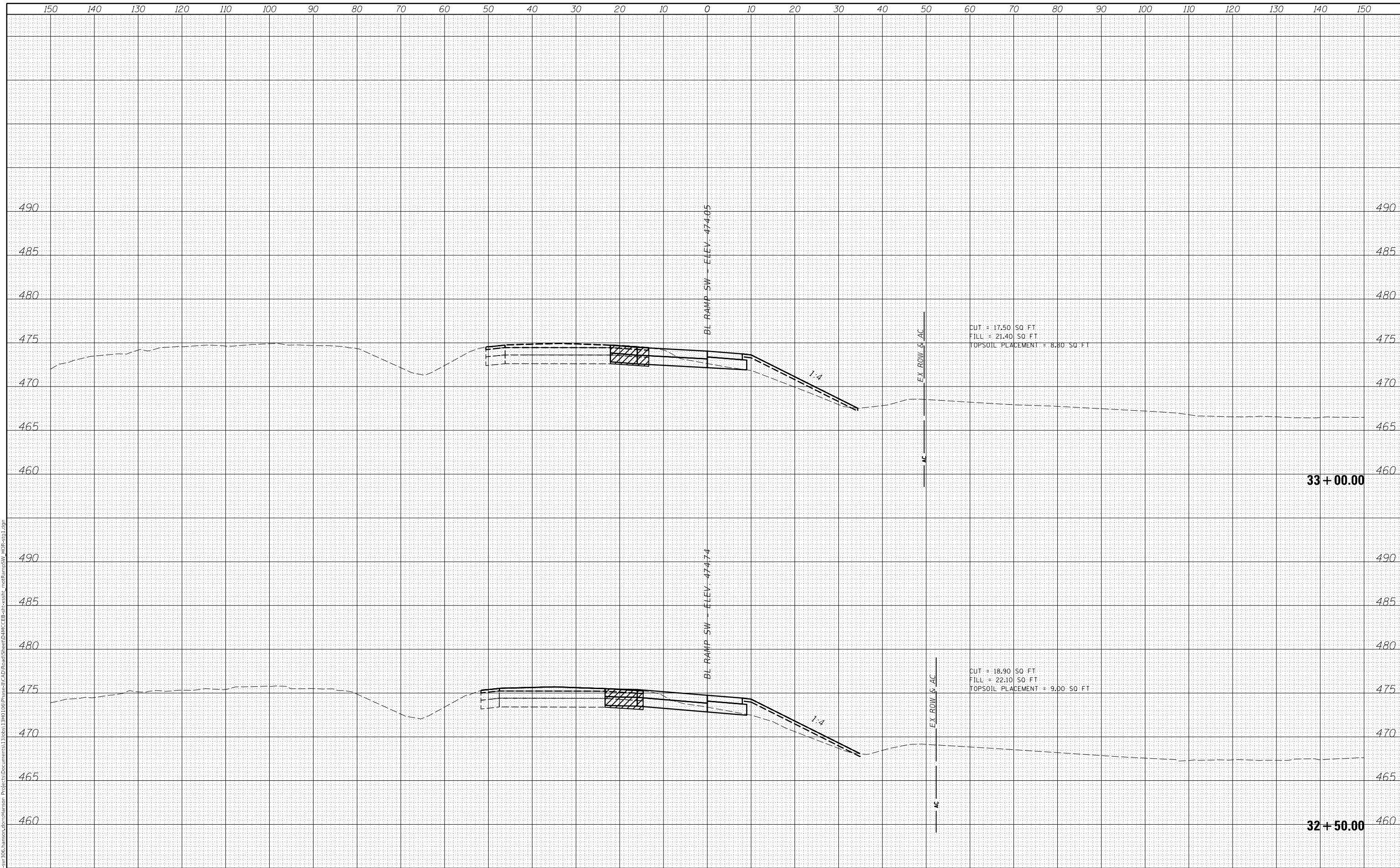
SCALE: SHEET OF SHEETS STA. 31+50.00 TO STA. 32+00.00

F.A.P. RTE.	SECTION	COUNTY	TOTAL SHEETS	SHEET NO.
317	[15B;((102-1),(14HB))BR]BR	TAZEWELL	1361	211
CONTRACT NO. 68B46			ILLINOIS FED. AID PROJECT NHPP-YRP3(905)	

FINAL SURVEY	SURVEYED	DATE
NOTE BOOK	PLOTTED	BY
NO.	TEMPLATE	
	AREAS CHECKED	
	AREAS CHECKED	

ORIGINAL SURVEY	SURVEYED	DATE
NOTE BOOK	PLOTTED	BY
NO.	TEMPLATE	
	AREAS CHECKED	
	AREAS CHECKED	

FINAL SUBMITTAL  
 MODEL XS\_SHEET\_Temporary\_model\_name\_24  
 FILE NAME: p:\projects\306\hanson\hanson\hanson\Project\Documents\13\306\13RD\100\Phase1\CAD\Road\Sheet\DMC\EB\EB-ar-ssht\_roadRampSW\_HR-ssht.dgn



USER NAME = oster00605	DESIGNED - JDS	REVISED -
	DRAWN - RLH	REVISED -
PLOT SCALE = 20.00' / in.	CHECKED - RLH	REVISED -
PLOT DATE = 11/16/2018	DATE - 6/15/2018	REVISED -

STATE OF ILLINOIS  
 DEPARTMENT OF TRANSPORTATION

US 150 EASTBOUND MCCLUGAGE BRIDGE PROJECT  
 RAMP SW CROSS SECTIONS - STAGE 1

F.A.P. RTE.	SECTION	COUNTY	TOTAL SHEETS	SHEET NO.
317	[15B;((102-1),(14HB))BR]BR	TAZEWELL	1361	212
CONTRACT NO. 68B46			ILLINOIS FED. AID PROJECT NHPP-YRP3(905)	

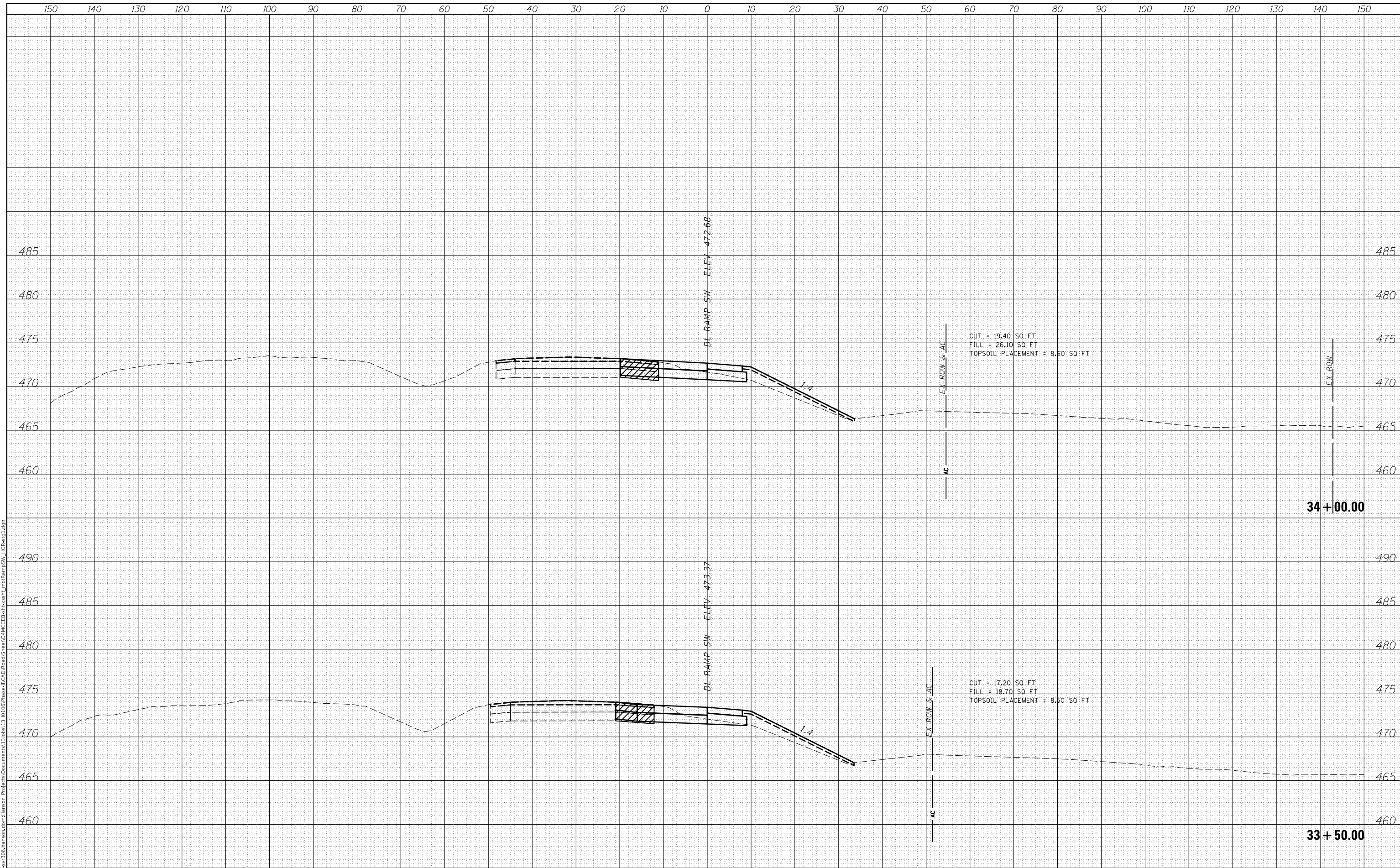
SCALE: SHEET OF SHEETS STA. 32+50.00 TO STA. 33+00.00



DATE	BY
FINAL SURVEY	SURVEYED
NOTE BOOK	PLOTTED
NO.	TEMPLATE
	AREAS
	CHECKED

DATE	BY
ORIGINAL SURVEY	SURVEYED
NOTE BOOK	PLOTTED
NO.	TEMPLATE
	AREAS
	CHECKED

FINAL SUBMITTAL  
 MODEL XS\_SHEET\_Temporary\_model\_name\_25  
 FILE NAME: p:\alishisv\306\hanson\hanson\Project\Documents\13\2018\13RD\100\Phase1\CAD\Road\Sheet\DMC\EB-af-cs\slr\_modRampSW\_40R-eg1.dgn



USER NAME = oster00605	DESIGNED - JDS	REVISED -
	DRAWN - RLH	REVISED -
PLOT SCALE = 20.00' / in.	CHECKED - RLH	REVISED -
PLOT DATE = 11/16/2018	DATE - 6/15/2018	REVISED -

STATE OF ILLINOIS  
 DEPARTMENT OF TRANSPORTATION

US 150 EASTBOUND MCCLUGAGE BRIDGE PROJECT  
 RAMP SW CROSS SECTIONS - STAGE 1

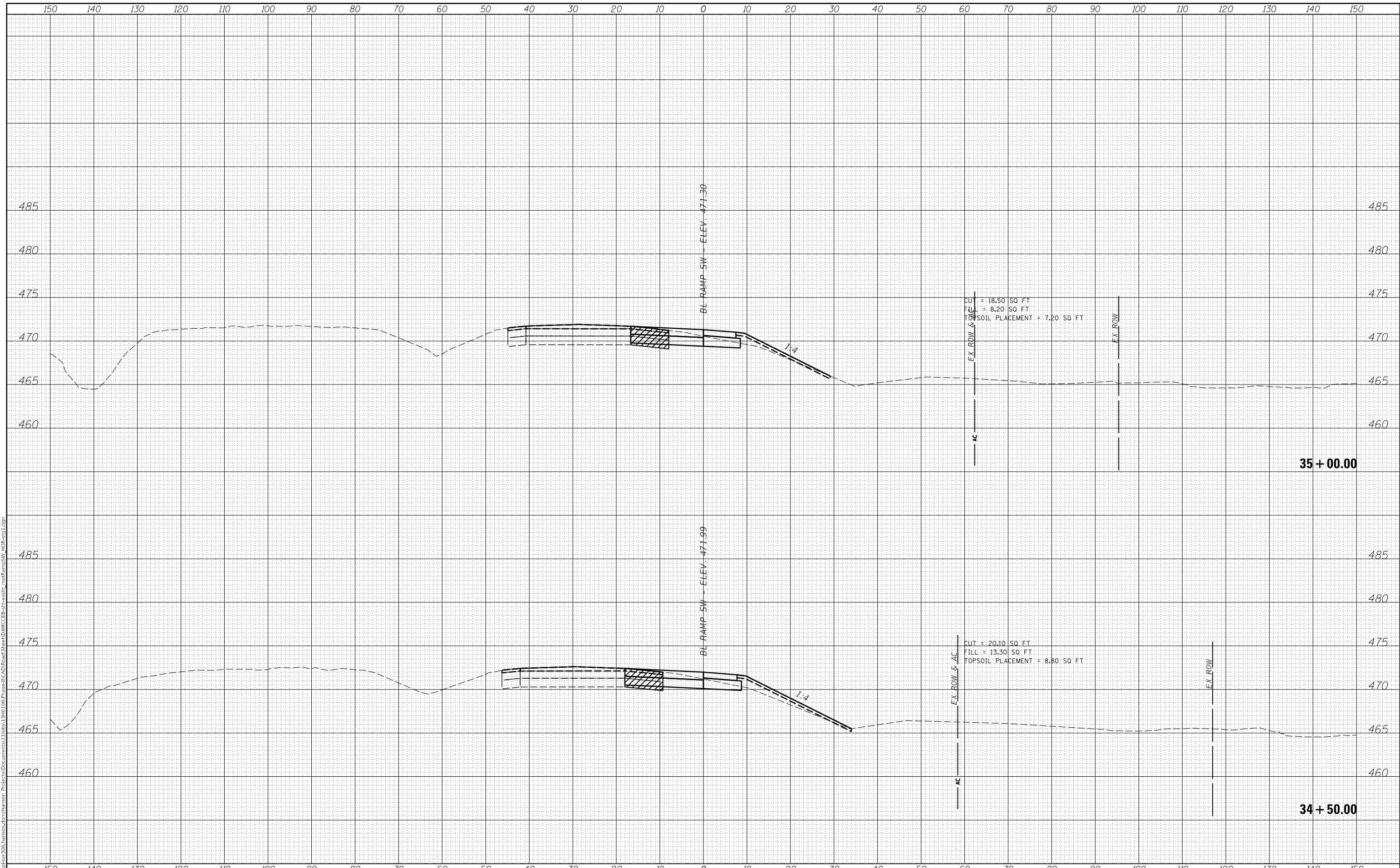
SCALE: SHEET OF SHEETS STA. 33+50.00 TO STA. 34+00.00

F.A.P. RTE.	SECTION	COUNTY	TOTAL SHEETS	SHEET NO.
317	[15B;((102-1),(14HB))BR]BR	TAZEWELL	1361	213
CONTRACT NO. 68B46			ILLINOIS FED. AID PROJECT NHPP-YRP3(905)	

FINAL SURVEY NO.	SURVEYED AREAS CHECKED
PLOTTED TEMPLATE AREAS CHECKED	
NOTE BOOK NO.	
BY	
DATE	

ORIGINAL SURVEY NO.	SURVEYED AREAS CHECKED
PLOTTED TEMPLATE AREAS CHECKED	
NOTE BOOK NO.	
BY	
DATE	

FINAL SUBMITTAL  
 MODEL XS\_SHEET\_Temporary\_model\_name\_26  
 FILE NAME: p:\gis\svr\306\hanson.com\hanson\_projects\Documents\1320813\RD100\Phase1\CAD\Road\Sheet\DMCE\EB-CP-Cross\1\_modRampSW\_HCP-ssgl.dgn



USER NAME = oster00605	DESIGNED - JDS	REVISED -
	DRAWN - RLH	REVISED -
PLOT SCALE = 20.00' / in.	CHECKED - RLH	REVISED -
PLOT DATE = 11/16/2018	DATE - 6/15/2018	REVISED -

STATE OF ILLINOIS  
 DEPARTMENT OF TRANSPORTATION

US 150 EASTBOUND MCCLUGAGE BRIDGE PROJECT  
 RAMP SW CROSS SECTIONS - STAGE 1

SCALE: SHEET OF SHEETS STA. 34+50.00 TO STA. 35+00.00

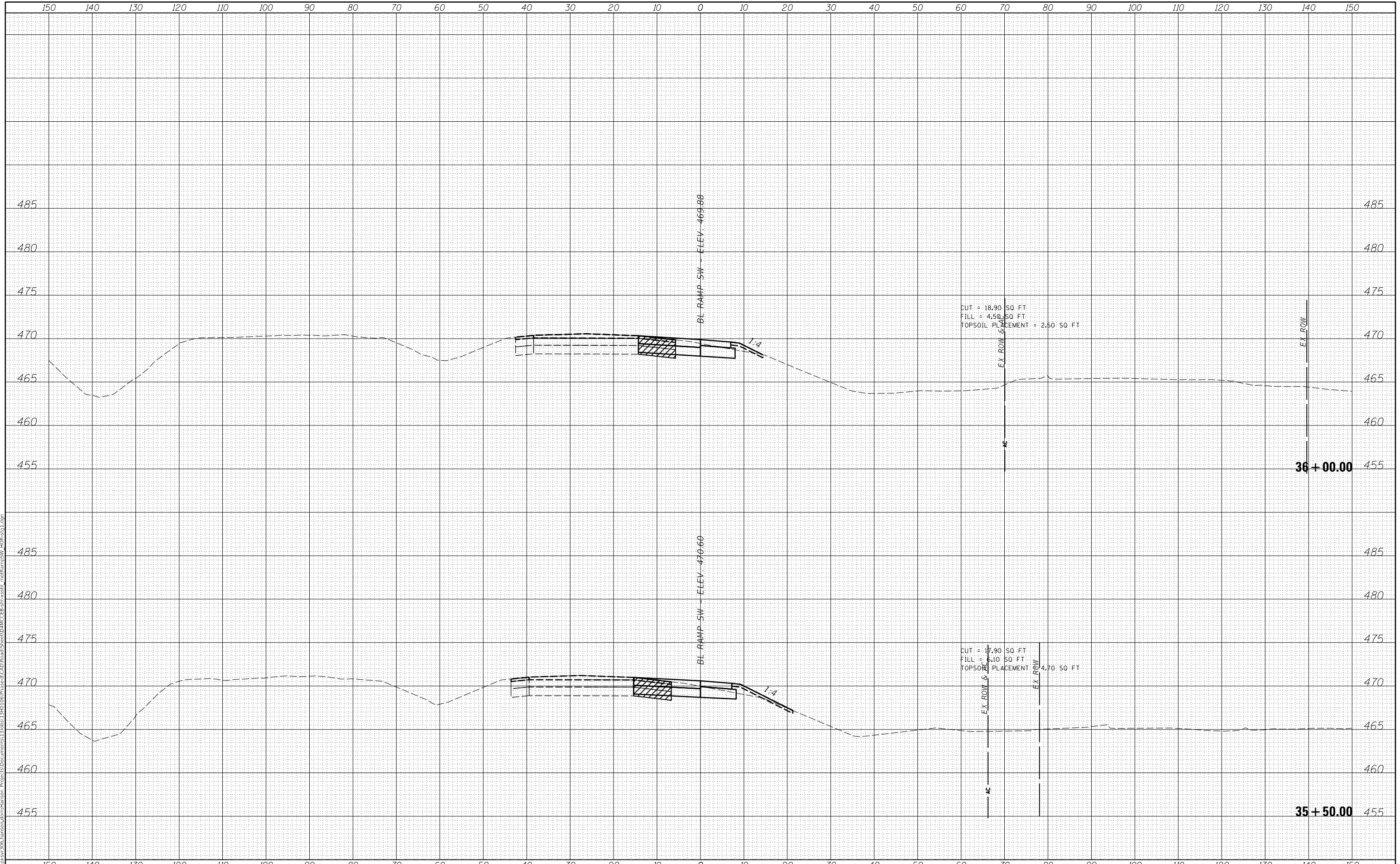
F.A.P. RTE.	SECTION	COUNTY	TOTAL SHEETS	SHEET NO.
317	[15B;((102-1),(14HB))BR]BR	TAZEWELL	1361	214
CONTRACT NO. 68B46				
ILLINOIS		FED. AID PROJECT	NHPP-YRP3(905)	



FINAL SURVEY	SURVEYED	DATE
NOTE BOOK	PLOTTED	BY
NO.	TEMPLATE	
	AREAS CHECKED	
	AREAS CHECKED	

ORIGINAL SURVEY	SURVEYED	DATE
NOTE BOOK	PLOTTED	BY
NO.	TEMPLATE	
	AREAS CHECKED	
	AREAS CHECKED	

FINAL SUBMITTAL  
 MODEL XS\_SHEET\_Temporary\_model\_name\_27  
 FILE NAME: p:\gis\svr\306\hanson\com\hanson\_projects\Documents\13\306\13RD\100\Phase1\CAD\Road\Sheet\DMC\EB\ch\c\sshl\_mcdRampSW\_HR-ssgl.dgn



USER NAME = oster00605	DESIGNED - JDS	REVISED -
	DRAWN - RLH	REVISED -
PLOT SCALE = 20.00' / in.	CHECKED - RLH	REVISED -
PLOT DATE = 11/16/2018	DATE - 6/15/2018	REVISED -

STATE OF ILLINOIS  
 DEPARTMENT OF TRANSPORTATION

US 150 EASTBOUND MCCLUGAGE BRIDGE PROJECT  
 RAMP SW CROSS SECTIONS - STAGE 1

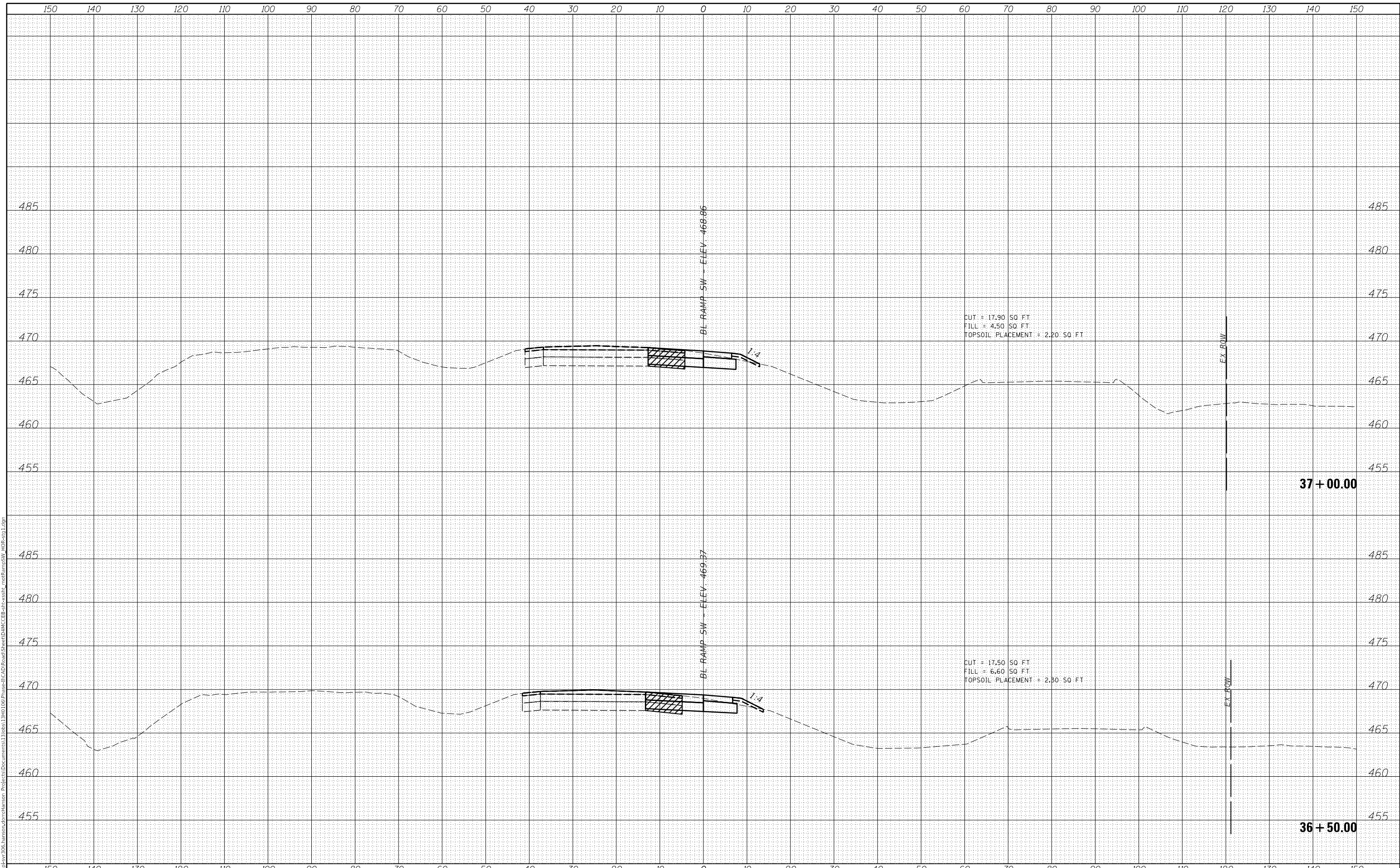
SCALE: SHEET OF SHEETS STA. 35+50.00 TO STA. 36+00.00

F.A.P. RTE.	SECTION	COUNTY	TOTAL SHEETS	SHEET NO.
317	[15B;((102-1),(14HB))BR]BR	TAZEWELL	1361	215
CONTRACT NO. 68B46				
ILLINOIS FED. AID PROJECT			NHPP-YRP3(905)	

FINAL SURVEY NO.	SURVEYED AREAS CHECKED
BY	DATE
PLOTTED	TEMPLATE
NOTE BOOK	AREAS CHECKED

ORIGINAL SURVEY NO.	SURVEYED AREAS CHECKED
BY	DATE
PLOTTED	TEMPLATE
NOTE BOOK	AREAS CHECKED

FINAL SUBMITTAL  
 MODEL XS\_SHEET\_Temporary\_model\_name\_28  
 FILE NAME p:\gis\svr\306\hanson\hanson\Project\Documents\13\306\13RD\100\Phase1\CAD\Road\Sheet\DMC\EB\c-ssht\_roadRampSW\_HR-ssgl.dgn



USER NAME = oster00605	DESIGNED - JDS	REVISED -
	DRAWN - RLH	REVISED -
PLOT SCALE = 20.00' / in.	CHECKED - RLH	REVISED -
PLOT DATE = 11/16/2018	DATE - 6/15/2018	REVISED -

STATE OF ILLINOIS  
 DEPARTMENT OF TRANSPORTATION

US 150 EASTBOUND McCLUGAGE BRIDGE PROJECT  
 RAMP SW CROSS SECTIONS - STAGE 1

SCALE: SHEET OF SHEETS STA. 36+50.00 TO STA. 37+00.00

F.A.P. RTE.	SECTION	COUNTY	TOTAL SHEETS	SHEET NO.
317	[15B;((102-1),(14HB))BR]BR	TAZEWELL	1361	216
CONTRACT NO. 68B46				

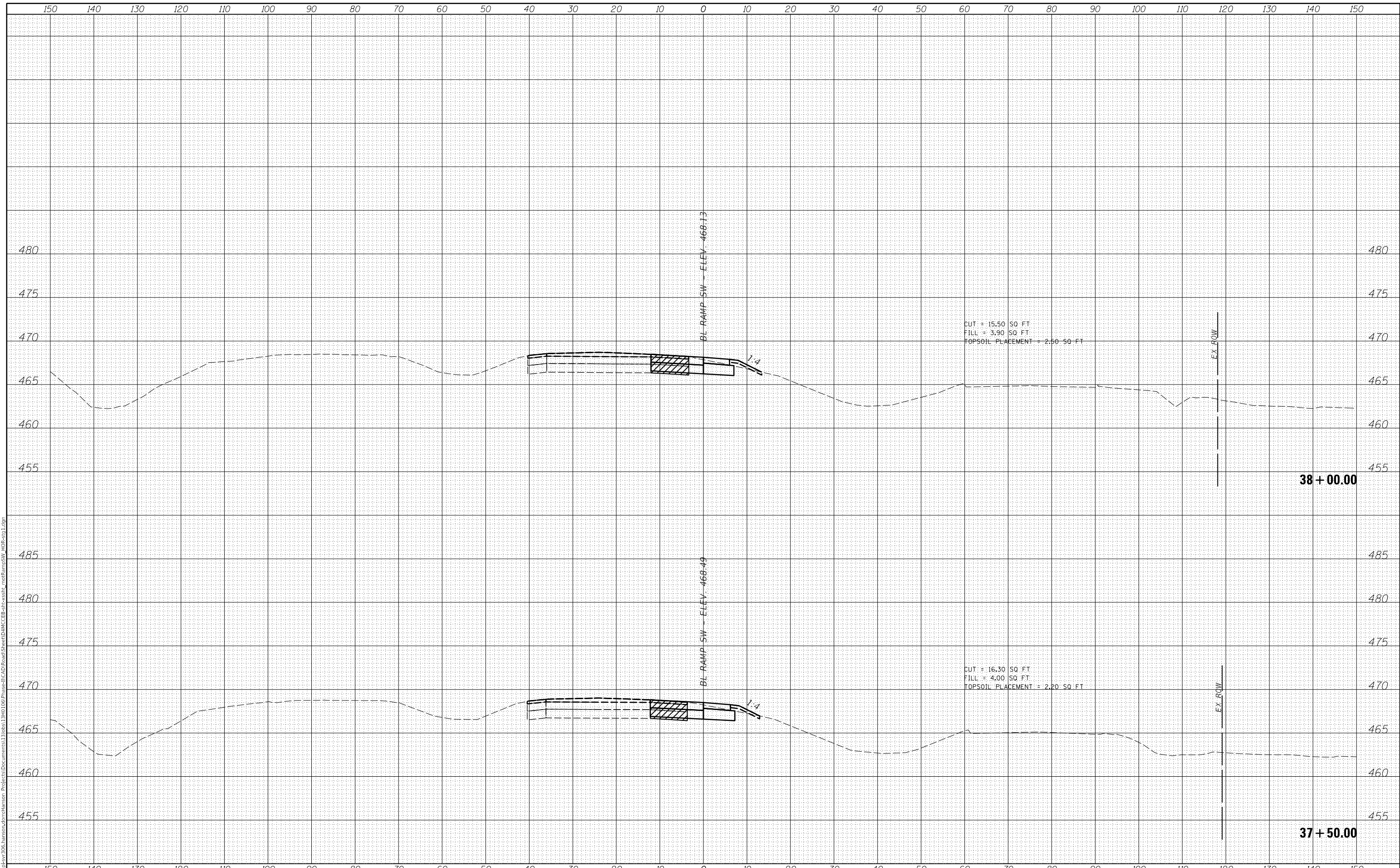
ILLINOIS FED. AID PROJECT NHPP-YRP3(905)



DATE	
BY	
FINAL SURVEY	SURVEYED
NOTE BOOK	PLOTTED
NO.	TEMPLATE
	AREAS CHECKED

DATE	
BY	
ORIGINAL SURVEY	SURVEYED
NOTE BOOK	PLOTTED
NO.	TEMPLATE
	AREAS CHECKED

FINAL SUBMITTAL  
 MODEL XS\_SHEET\_Temporary\_model\_name\_29  
 FILE NAME: p:\gis\svr\306\hanson\com\hanson\_projects\Documents\13\306\13RD\100\Phase1\CAD\Road\Sheet\DMC\EB-ar-sshl\_mtdRampSW\_HR-ssgl.dgn



USER NAME = oster00605	DESIGNED - JDS	REVISED -
	DRAWN - RLH	REVISED -
PLOT SCALE = 20.00' / in.	CHECKED - RLH	REVISED -
PLOT DATE = 11/16/2018	DATE - 6/15/2018	REVISED -

STATE OF ILLINOIS  
 DEPARTMENT OF TRANSPORTATION

US 150 EASTBOUND MCLUGAGE BRIDGE PROJECT  
 RAMP SW CROSS SECTIONS - STAGE 1

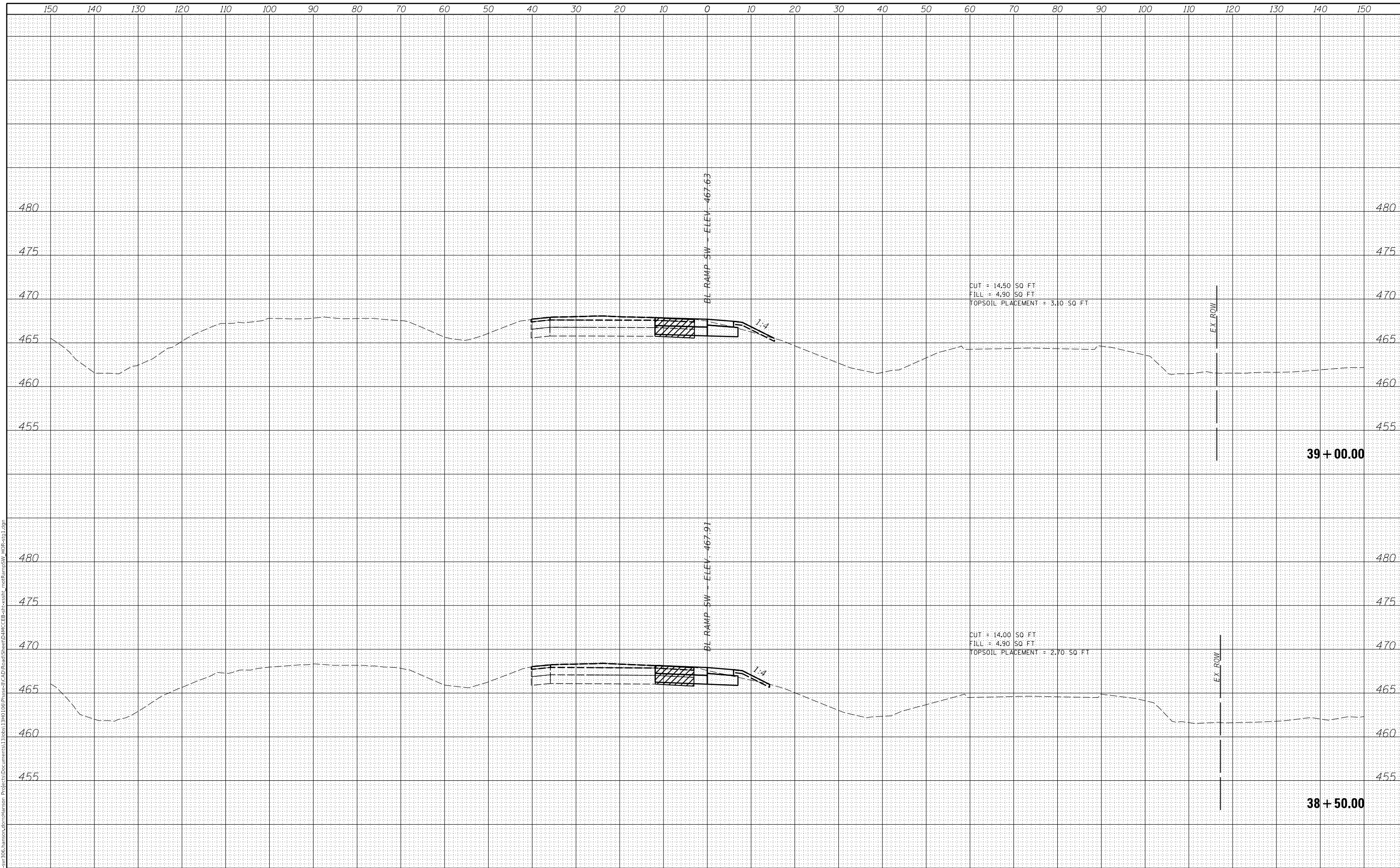
SCALE: SHEET OF SHEETS STA. 37+50.00 TO STA. 38+00.00

F.A.P. RTE.	SECTION	COUNTY	TOTAL SHEETS	SHEET NO.
317	[15B;((102-1),(14HB))BR]BR	TAZEWELL	1361	217
			CONTRACT NO. 68B46	
			ILLINOIS FED. AID PROJECT NHPP-YRP3(905)	

FINAL SURVEY	SURVEYED	DATE
NOTE BOOK	PLOTTED	BY
NO.	TEMPLATE	
	AREAS CHECKED	
	AREAS CHECKED	

ORIGINAL SURVEY	SURVEYED	DATE
NOTE BOOK	PLOTTED	BY
NO.	TEMPLATE	
	AREAS CHECKED	
	AREAS CHECKED	

FINAL SUBMITTAL  
 MODEL XS\_SHEET\_Temporary\_model\_name\_30  
 FILE NAME: p:\gis\svr\306\hanson\com\hanson\_projects\Documents\13208513\RD100\Phase1\CAD\Road\Sheet\DMC\EB\EB-ct-csht\_roadRampSW\_HR-ecg1.dgn



USER NAME = oster00605	DESIGNED - JDS	REVISED -
	DRAWN - RLH	REVISED -
PLOT SCALE = 20.00' / in.	CHECKED - RLH	REVISED -
PLOT DATE = 11/16/2018	DATE - 6/15/2018	REVISED -

STATE OF ILLINOIS  
 DEPARTMENT OF TRANSPORTATION

US 150 EASTBOUND MCLUGAGE BRIDGE PROJECT  
 RAMP SW CROSS SECTIONS - STAGE 1

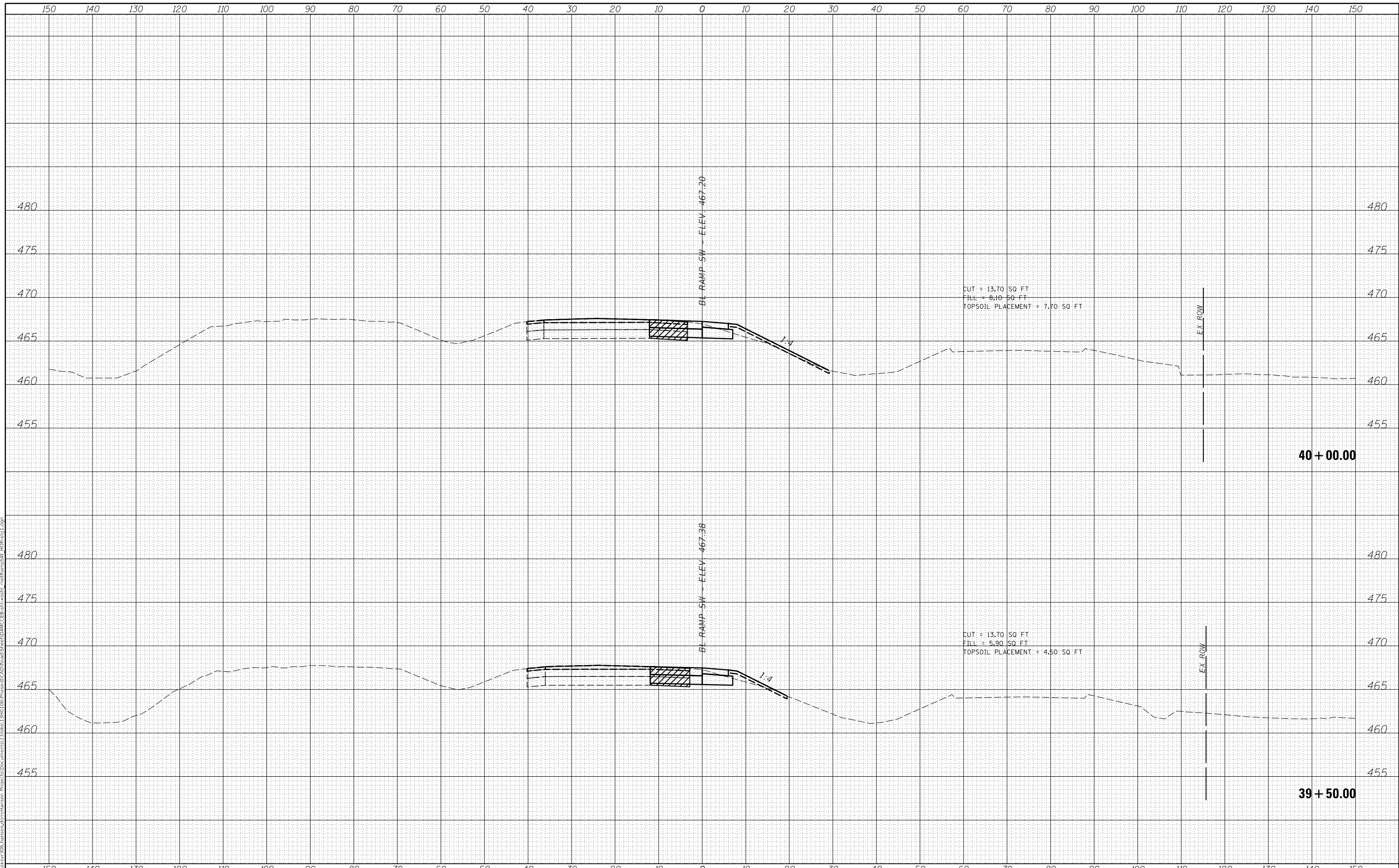
F.A.P. RTE.	SECTION	COUNTY	TOTAL SHEETS	SHEET NO.
317	[15B;((102-1),(14HB))BR]BR	TAZEWELL	1361	218
SCALE:			CONTRACT NO. 68B46	
SHEET OF SHEETS			ILLINOIS FED. AID PROJECT NHPP-YRP3(905)	



FINAL SURVEY	SURVEYED	BY	DATE
SURVEY	PLOTTED		
NOTE BOOK	TEMPLATE		
NO.	AREAS CHECKED		

ORIGINAL SURVEY	SURVEYED	BY	DATE
SURVEY	PLOTTED		
NOTE BOOK	TEMPLATE		
NO.	AREAS CHECKED		

FINAL SUBMITTAL  
 MODEL XS\_SHEET\_Temporary\_model\_name\_31  
 FILE NAME p:\gis\svr\306\hanson\com\hanson\_projects\Documents\132\ss13\RD100\Phase1\CAD\RoadSheet\DMC\EE-CP-cs\h1\_mcdRampSW\_HCP-ssgl.dgn



USER NAME = oster00605	DESIGNED - JDS	REVISED -
	DRAWN - RLH	REVISED -
PLOT SCALE = 20.00' / in.	CHECKED - RLH	REVISED -
PLOT DATE = 11/16/2018	DATE - 6/15/2018	REVISED -

STATE OF ILLINOIS  
 DEPARTMENT OF TRANSPORTATION

US 150 EASTBOUND MCCLUGAGE BRIDGE PROJECT  
 RAMP SW CROSS SECTIONS - STAGE 1

SCALE: SHEET OF SHEETS STA. 39+50.00 TO STA. 40+00.00

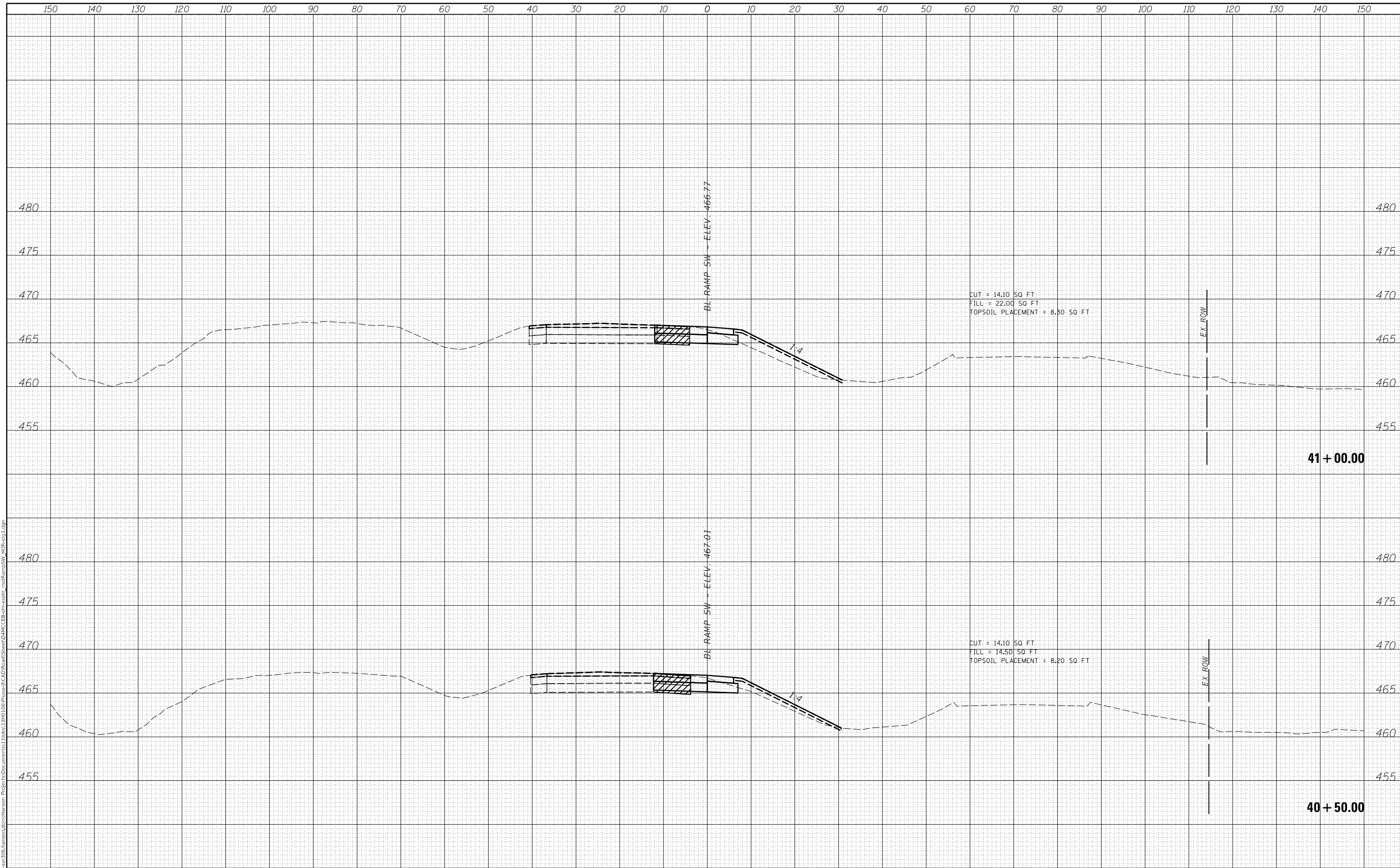
F.A.P RTE.	SECTION	COUNTY	TOTAL SHEETS	SHEET NO.
317	[15B;[(102-1),(14HB)]BR]BR	TAZEWELL	1361	219
CONTRACT NO. 68B46				

ILLINOIS FED. AID PROJECT NHPP-YRP3(905)

FINAL SURVEY	SURVEYED	DATE
NOTE BOOK	PLOTTED	BY
NO.	TEMPLATE	
	AREAS CHECKED	
	AREAS CHECKED	

ORIGINAL SURVEY	SURVEYED	DATE
NOTE BOOK	PLOTTED	BY
NO.	TEMPLATE	
	AREAS CHECKED	
	AREAS CHECKED	

FINAL SUBMITTAL  
 MODEL XS\_SHEET\_Temporary\_model\_name\_32  
 FILE NAME: p:\gis\svr\306\hanson.com\hanson\_projects\Documents\132065\13RD\100\Phase1\CAD\Road\Sheet\DMC\EB\EB-ct-csht\_modRampSW\_HR-eg1.dgn



USER NAME = oster00605	DESIGNED - JDS	REVISED -
	DRAWN - RLH	REVISED -
PLOT SCALE = 20.00' / in.	CHECKED - RLH	REVISED -
PLOT DATE = 11/16/2018	DATE - 6/15/2018	REVISED -

STATE OF ILLINOIS  
 DEPARTMENT OF TRANSPORTATION

US 150 EASTBOUND MCLUGAGE BRIDGE PROJECT  
 RAMP SW CROSS SECTIONS - STAGE 1

F.A.P. RTE.	SECTION	COUNTY	TOTAL SHEETS	SHEET NO.
317	[15B;((102-1),(14HB))BR]BR	TAZEWELL	1361	220
CONTRACT NO. 68B46			ILLINOIS FED. AID PROJECT NHPP-YRP3(905)	

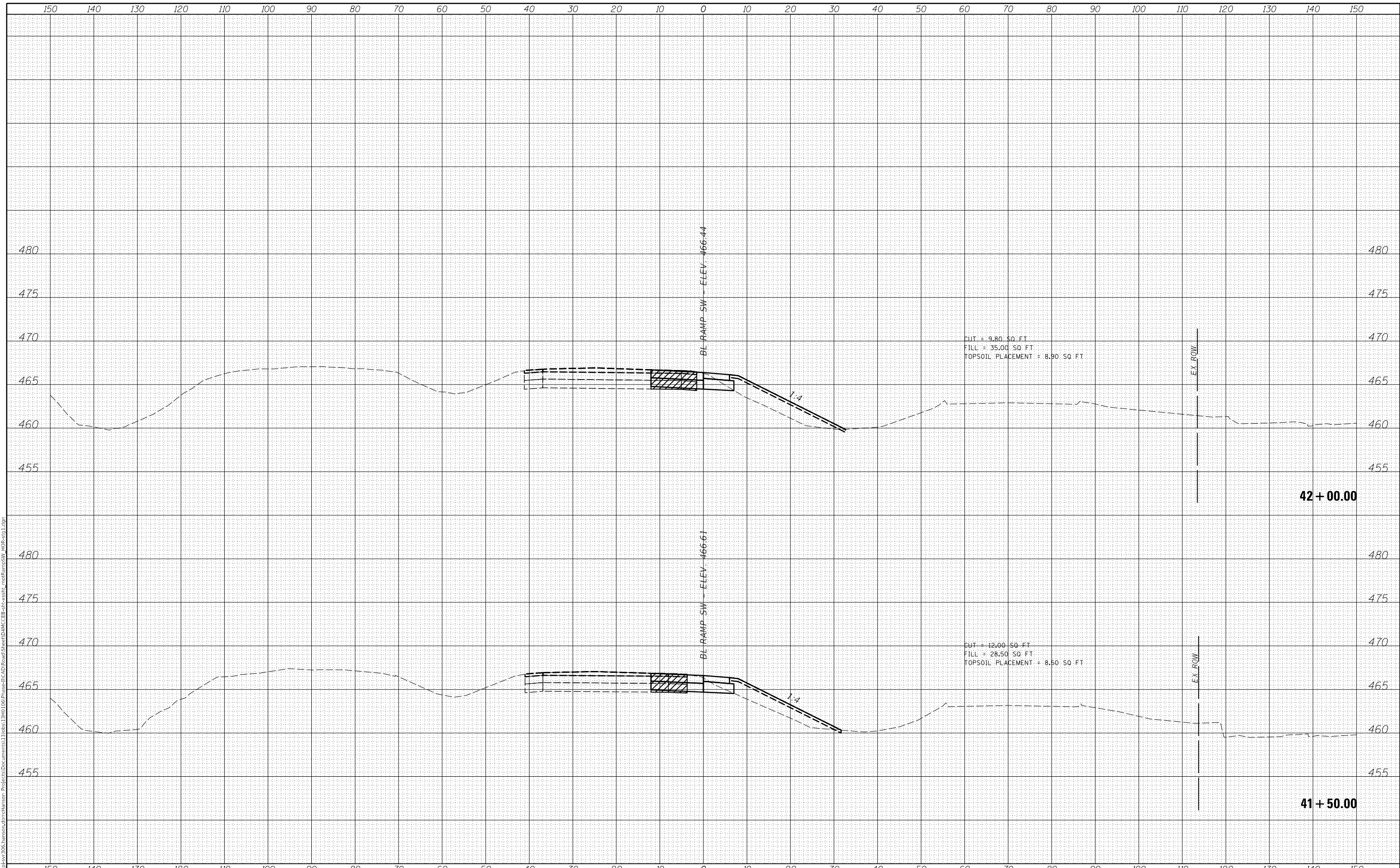
SCALE: SHEET OF SHEETS STA. 40+50.00 TO STA. 41+00.00



FINAL SURVEY NO.	SURVEYED AREAS CHECKED
PLOTTED TEMPLATE AREAS CHECKED	
NOTE BOOK NO.	
BY	
DATE	

ORIGINAL SURVEY NO.	SURVEYED AREAS CHECKED
PLOTTED TEMPLATE AREAS CHECKED	
NOTE BOOK NO.	
BY	
DATE	

FINAL SUBMITTAL  
 MODEL XS\_SHEET\_Temporary\_model\_name\_33  
 FILE NAME p:\gis\svr\306\hanson.com\hanson\_projects\Documents\1308813\RD100\Phase1\CAD\Road\Sheet\DMC\EB-ar-sshl\_modRampSW\_HR-ssgl.dgn



USER NAME = oster00605	DESIGNED - JDS	REVISED -
	DRAWN - RLH	REVISED -
PLOT SCALE = 20.00' / in.	CHECKED - RLH	REVISED -
PLOT DATE = 11/16/2018	DATE - 6/15/2018	REVISED -

STATE OF ILLINOIS  
 DEPARTMENT OF TRANSPORTATION

US 150 EASTBOUND MCLUGAGE BRIDGE PROJECT  
 RAMP SW CROSS SECTIONS - STAGE 1

SCALE: SHEET OF SHEETS STA. 41+50.00 TO STA. 42+00.00

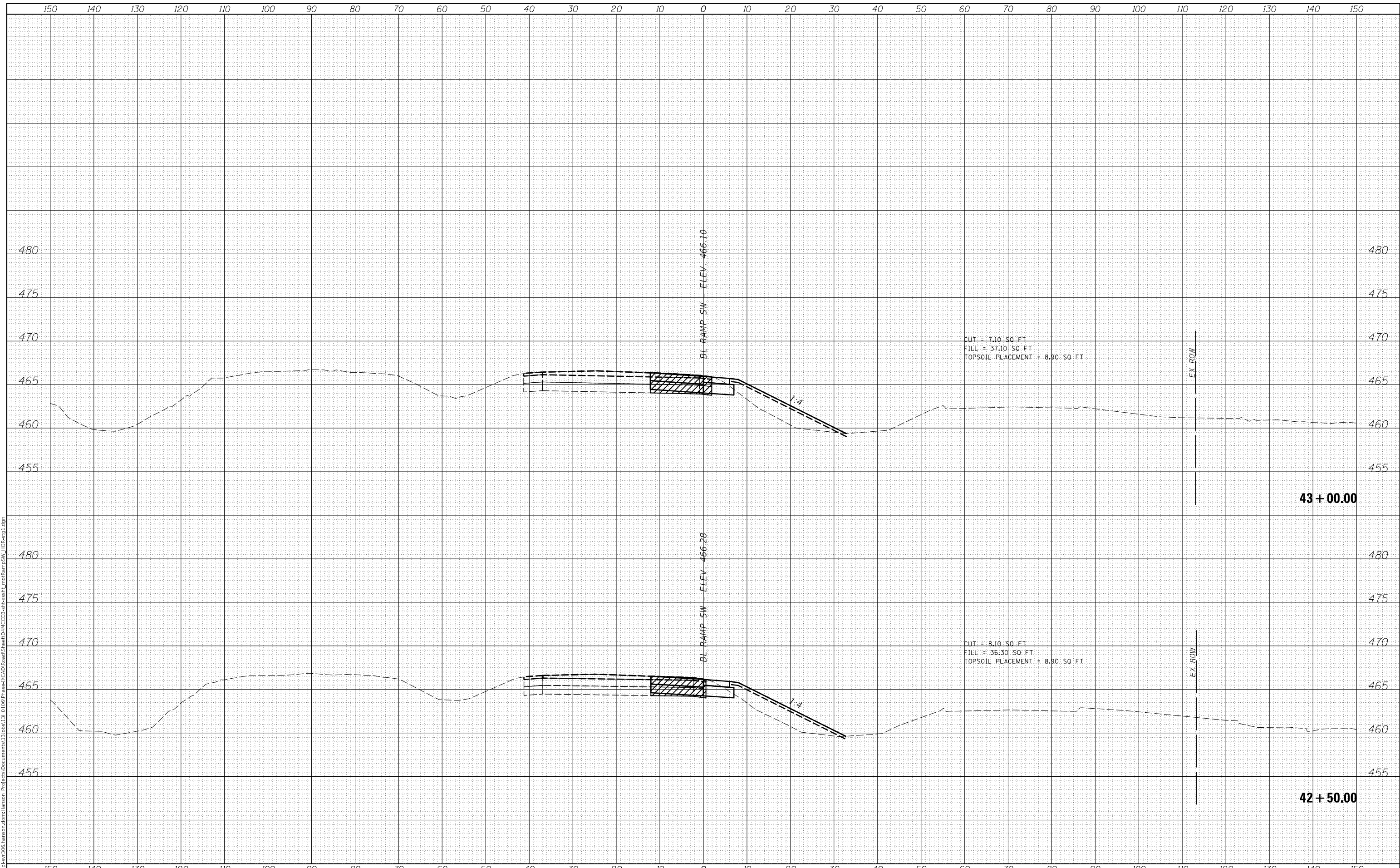
F.A.P. RTE.	SECTION	COUNTY	TOTAL SHEETS	SHEET NO.
317	[15B;((102-1),(14HB))]BR BR	TAZEWELL	1361	221
			CONTRACT NO. 68B46	

ILLINOIS FED. AID PROJECT NHPP-YRP3(905)

FINAL SURVEY NO.	SURVEYED AREAS CHECKED
PLOTTED TEMPLATE AREAS CHECKED	
NOTE BOOK NO.	
BY	
DATE	

ORIGINAL SURVEY NO.	SURVEYED AREAS CHECKED
PLOTTED TEMPLATE AREAS CHECKED	
NOTE BOOK NO.	
BY	
DATE	

FINAL SUBMITTAL  
 MODEL XS\_SHEET\_Temporary\_model\_name\_34  
 FILE NAME: p:\projects\306\hanson\com\hanson\_projects\Documents\13\306\13RD\100\Phase1\CAD\Road\Sheet\DMC\EB-ar-sshl\_modRampSW\_HR-ssgl.dgn



USER NAME = oster00605	DESIGNED - JDS	REVISED -
	DRAWN - RLH	REVISED -
PLOT SCALE = 20.00' / in.	CHECKED - RLH	REVISED -
PLOT DATE = 11/16/2018	DATE - 6/15/2018	REVISED -

STATE OF ILLINOIS  
 DEPARTMENT OF TRANSPORTATION

US 150 EASTBOUND MCCLUGAGE BRIDGE PROJECT  
 RAMP SW CROSS SECTIONS - STAGE 1

SCALE: SHEET OF SHEETS STA. 42+50.00 TO STA. 43+00.00

F.A.P. RTE.	SECTION	COUNTY	TOTAL SHEETS	SHEET NO.
317	[15B;((102-1),(14HB))]BR BR	TAZEWELL	1361	222
CONTRACT NO. 68B46				


ILLINOIS FED. AID PROJECT NHPP-YRP3(905)



FINAL SURVEY	SURVEYED	DATE
NOTE BOOK	PLOTTED	BY
NO.	TEMPLATE	
	AREAS CHECKED	
	AREAS CHECKED	

ORIGINAL SURVEY	SURVEYED	DATE
NOTE BOOK	PLOTTED	BY
NO.	TEMPLATE	
	AREAS CHECKED	
	AREAS CHECKED	

FINAL SUBMITTAL  
 MODEL XS\_SHEET\_Temporary\_model\_name\_35  
 FILE NAME p:\gis\svr\306\hanson\com\hanson\_projects\Documents\13208313\RD100\Phase1\CAD\Road\Sheet\DMC\EB\c-sshl\_modRampSW\_HR-ssgl.dgn



USER NAME = oster00605	DESIGNED - JDS	REVISED -
	DRAWN - RLH	REVISED -
PLOT SCALE = 20.00' / in.	CHECKED - RLH	REVISED -
PLOT DATE = 11/16/2018	DATE - 6/15/2018	REVISED -

STATE OF ILLINOIS  
 DEPARTMENT OF TRANSPORTATION

US 150 EASTBOUND MCCLUGAGE BRIDGE PROJECT  
 RAMP SW CROSS SECTIONS - STAGE 1

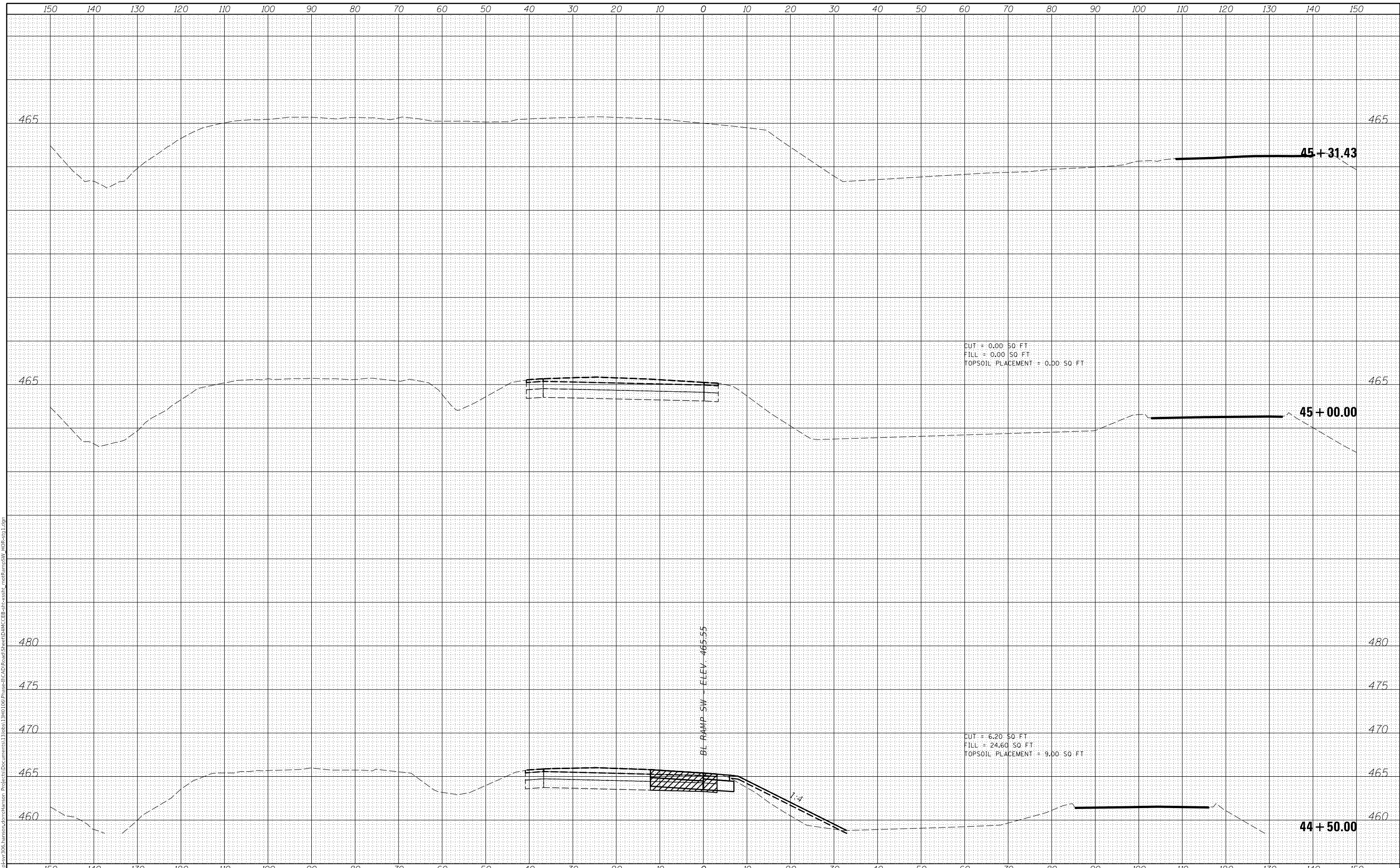
SCALE: SHEET OF SHEETS STA. 43+50.00 TO STA. 44+00.00

F.A.P. RTE.	SECTION	COUNTY	TOTAL SHEETS	SHEET NO.
317	[15B;((102-1),(14HB))BR]BR	TAZEWELL	1361	223
			CONTRACT NO. 68B46	
			ILLINOIS FED. AID PROJECT NHPP-YRP3(905)	

FINAL SURVEY NO.	SURVEYED AREAS	DATE

ORIGINAL SURVEY NO.	SURVEYED AREAS	DATE

FINAL SUBMITTAL  
 MODEL XS\_SHEET\_Temporary\_model\_name\_36  
 FILE NAME p:\gis\svr\306\hanson\com\hanson\Project\Documents\13\2018\13RD\100\Phase1\CAD\Road\Sheet\DMC\EB\c1-c2\st1\_modRampSW\_HR-ecg1.dgn



CUT = 0.00 50 FT  
 FILL = 0.00 50 FT  
 TOPSOIL PLACEMENT = 0.00 50 FT

CUT = 6.20 50 FT  
 FILL = 24.60 50 FT  
 TOPSOIL PLACEMENT = 9.00 50 FT

BL RAMP SW - ELEV. 465.55

1:4



USER NAME = oster00605	DESIGNED - JDS	REVISED -
	DRAWN - RLH	REVISED -
	CHECKED - RLH	REVISED -
	DATE - 6/15/2018	REVISED -

STATE OF ILLINOIS  
 DEPARTMENT OF TRANSPORTATION

US 150 EASTBOUND MCCLUGAGE BRIDGE PROJECT  
 RAMP SW CROSS SECTIONS - STAGE 1

F.A.P. RTE.	SECTION	COUNTY	TOTAL SHEETS	SHEET NO.
317	[15B;((102-1),(14HB))BR]BR	TAZEWELL	1361	224
CONTRACT NO. 68B46			ILLINOIS FED. AID PROJECT NHPP-YRP3(905)	

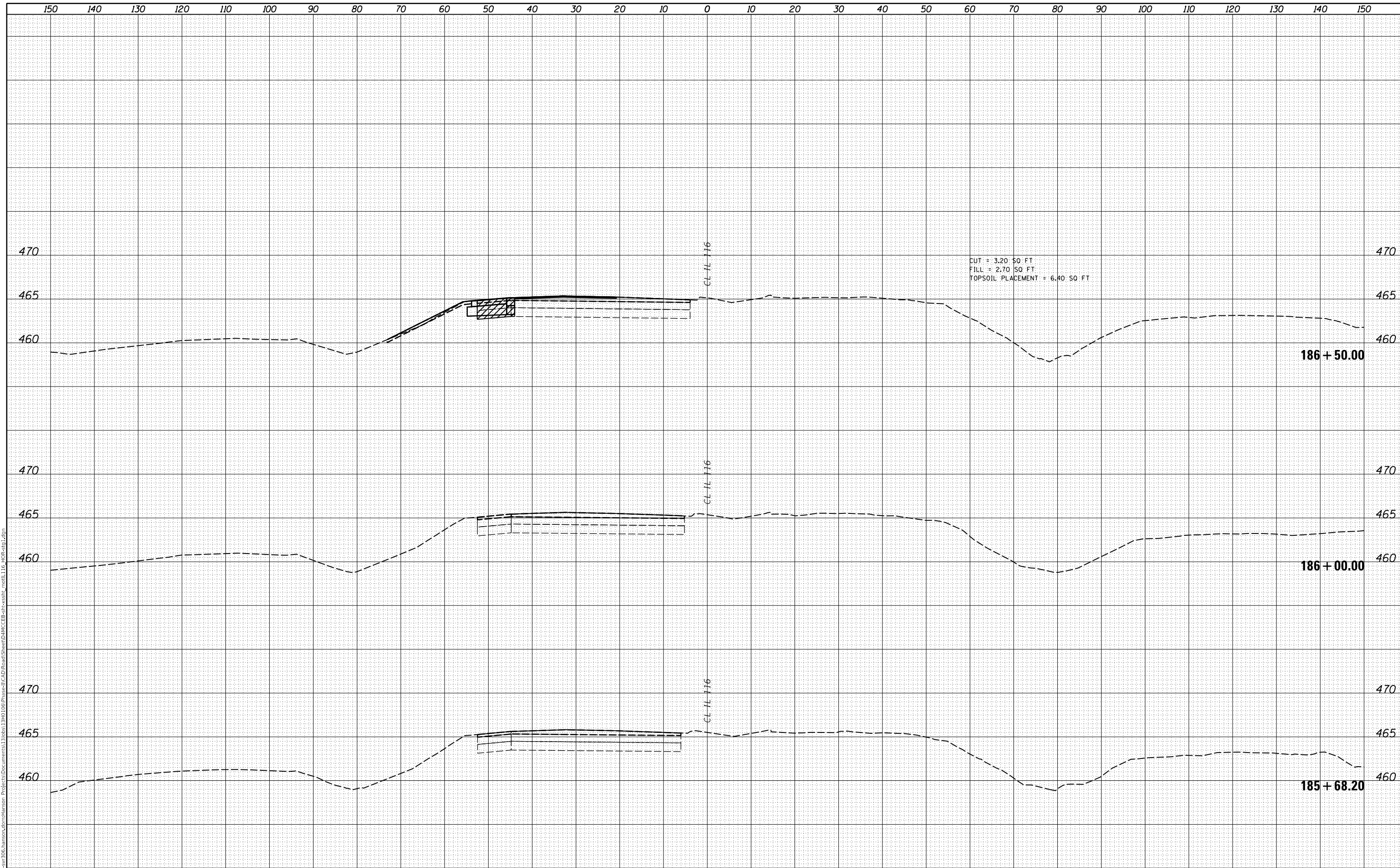
SCALE: SHEET OF SHEETS STA. 44+50.00 TO STA. 45+31.43



FINAL SURVEY NO.	SURVEYED AREAS	DATE
PLOTTED TEMPLATE AREAS CHECKED		
NOTE BOOK NO.		
BY		

ORIGINAL SURVEY NO.	SURVEYED AREAS	DATE
PLOTTED TEMPLATE AREAS CHECKED		
NOTE BOOK NO.		
BY		

FINAL SUBMITTAL  
 MODEL XS\_SHEET\_Temporary\_model\_name\_1  
 FILE NAME p:\gis\svr\306\hanson\com\hanson\Project\Documents\1328831340\106\Phase1\CAD\Road\Sheet\DMC\EB-ar-ssht\_1.mxd 116 -p0R-stg.dgn



USER NAME = sh1pp01364	DESIGNED - CAD	REVISED -
	DRAWN - JDS	REVISED -
PLOT SCALE = 20.00' / in.	CHECKED -	REVISED -
PLOT DATE = 11/16/2018	DATE - 6/15/2018	REVISED -

STATE OF ILLINOIS  
 DEPARTMENT OF TRANSPORTATION

US 150 EASTBOUND MCLUGAGE BRIDGE PROJECT  
 IL 116 CROSS SECTIONS - STAGE 1

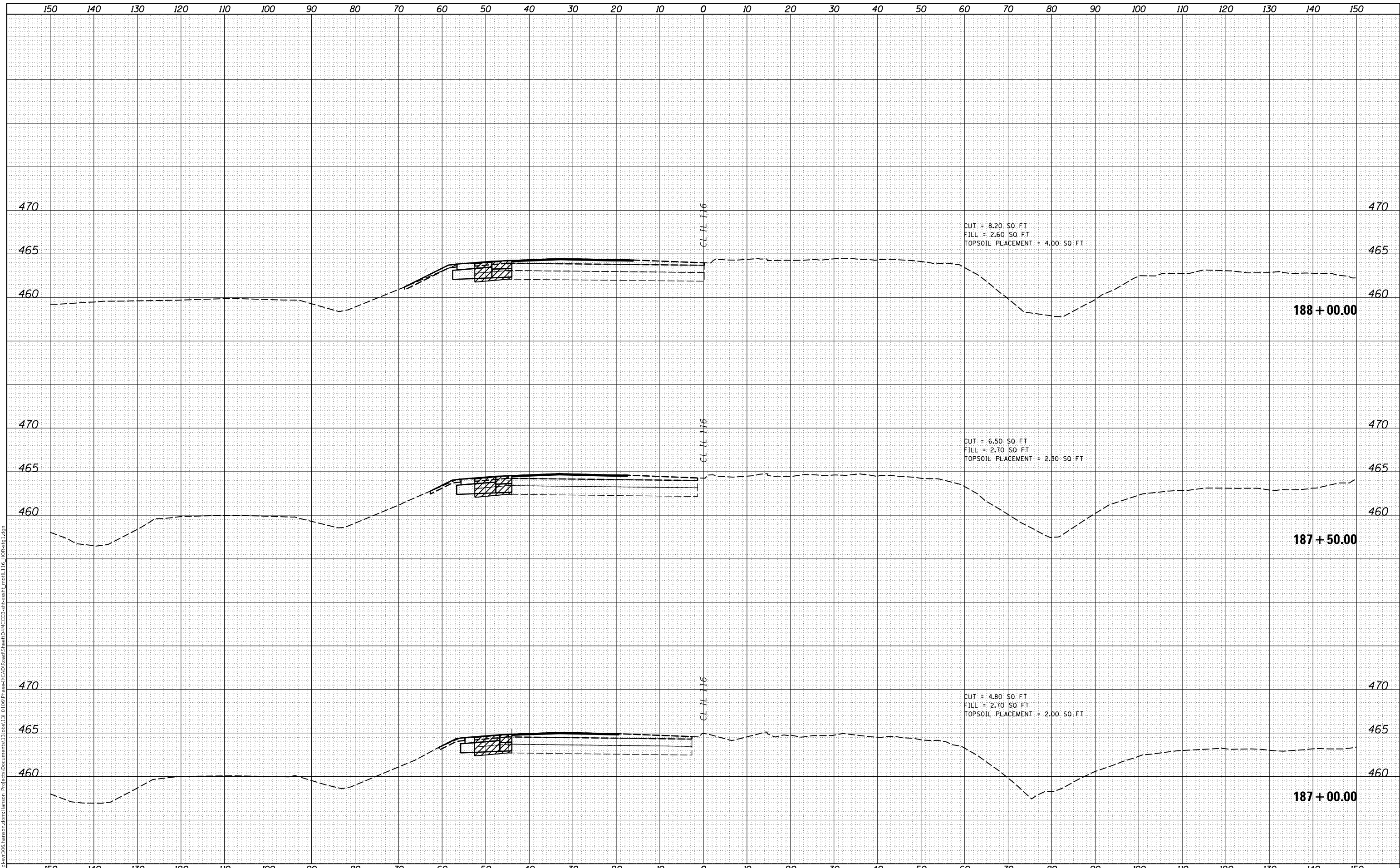
F.A.P. RTE.	SECTION	COUNTY	TOTAL SHEETS	SHEET NO.
317	[15B;((102-1),(14HB))BR]BR	TAZEWELL	1361	225
CONTRACT NO. 68B46			ILLINOIS FED. AID PROJECT NHPP-YRP3(905)	

SCALE: SHEET OF SHEETS STA. 185+68.20 TO STA. 186+50.00

DATE	
BY	
FINAL SURVEY	SURVEYED
NOTE BOOK	PLOTTED
NO.	TEMPLATE
	AREAS CHECKED

DATE	
BY	
ORIGINAL SURVEY	SURVEYED
NOTE BOOK	PLOTTED
NO.	TEMPLATE
	AREAS CHECKED

FINAL SUBMITTAL  
 MODEL XS\_SHEET\_Temporary\_model\_name\_2  
 FILE NAME: p:\gis\svr\306\hanson\com\hanson\Project\Documents\13200313\RD100\Phase1\CAD\Road\Sheet\DMC\EB-af-cs\stl\_mod\LL16\_p0R-stg.dgn



USER NAME =	shlpp01364
DESIGNED -	CAD
DRAWN -	JDS
CHECKED -	
DATE -	6/15/2018

REVISED -	
REVISED -	
REVISED -	
REVISED -	

STATE OF ILLINOIS  
 DEPARTMENT OF TRANSPORTATION

US 150 EASTBOUND MCCLUGAGE BRIDGE PROJECT  
 IL 116 CROSS SECTIONS - STAGE 1

F.A.P. RTE.	SECTION	COUNTY	TOTAL SHEETS	SHEET NO.
317	[15B;((102-1),(14HB))BR]BR	TAZEWELL	1361	226
			CONTRACT NO. 68B46	

SCALE: SHEET OF SHEETS STA. 187+00.00 TO STA. 188+00.00

ILLINOIS FED. AID PROJECT NHPP-YRP3(905)

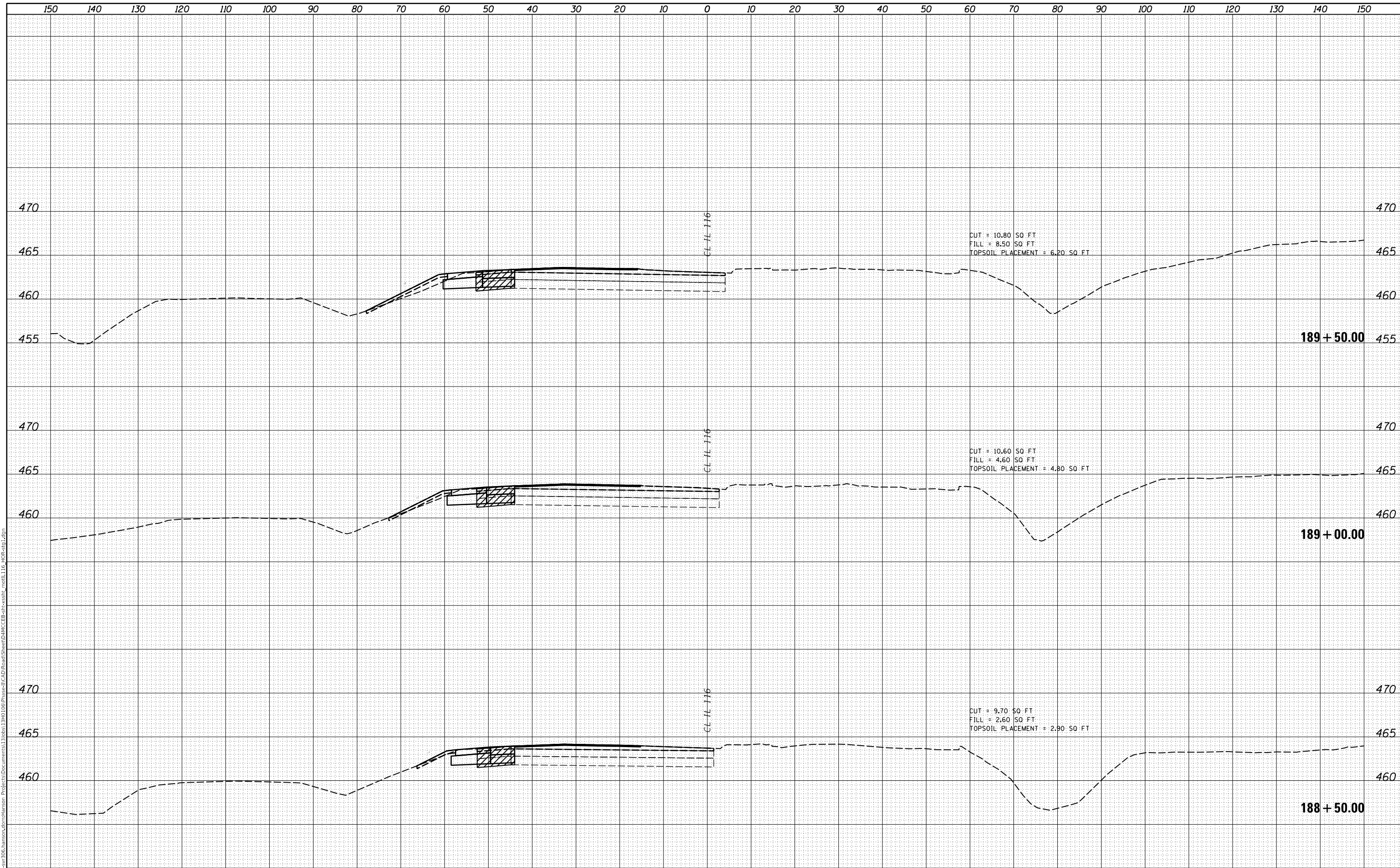
© Copyright Hanson Professional Services Inc. 2018



FINAL SURVEY	SURVEYED	BY	DATE
NOTE BOOK	PLOTTED		
NO.	TEMPLATE		
	AREAS CHECKED		
	AREAS CHECKED		

ORIGINAL SURVEY	SURVEYED	BY	DATE
NOTE BOOK	PLOTTED		
NO.	TEMPLATE		
	AREAS CHECKED		
	AREAS CHECKED		

FINAL SUBMITTAL  
 MODEL XS\_SHEET\_Temporary\_model\_name\_3  
 FILE NAME: p:\projects\306\hanson\hanson\hanson\Project\Documents\1320031340\1340\Phase1\CAD\Road\Sheet\DMC\EB-CP-CSSH\_model116\_p01-r-01.dgn



USER NAME =	sh1pp01364	DESIGNED -	CAD	REVISED -	
		DRAWN -	JDS	REVISED -	
PLOT SCALE =	20.00' / in.	CHECKED -		REVISED -	
PLOT DATE =	11/16/2018	DATE -	6/15/2018	REVISED -	

STATE OF ILLINOIS  
 DEPARTMENT OF TRANSPORTATION

US 150 EASTBOUND MCLUGAGE BRIDGE PROJECT  
 IL 116 CROSS SECTIONS - STAGE 1

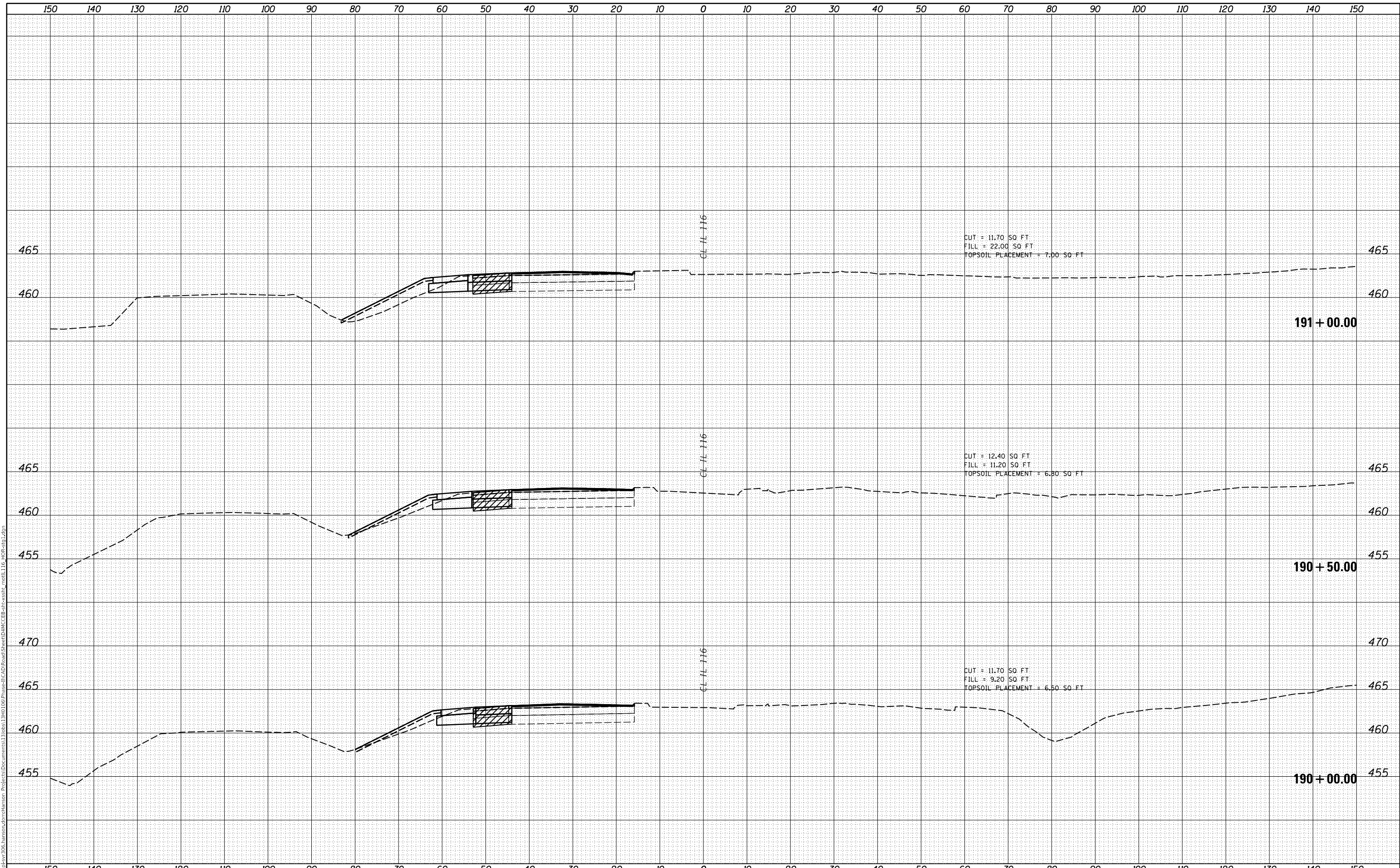
F.A.P. RTE.	SECTION	COUNTY	TOTAL SHEETS	SHEET NO.
317	[15B;((102-1),(14HB))BR]BR	TAZEWELL	1361	227
CONTRACT NO. 68B46			ILLINOIS FED. AID PROJECT NHPP-YRP3(905)	

SCALE: SHEET OF SHEETS STA. 188+50.00 TO STA. 189+50.00

FINAL SURVEY NO.	SURVEYED	DATE
NOTE BOOK	PLOTTED	BY
AREAS CHECKED	TEMPLATE	
	AREAS	
	CHECKED	

ORIGINAL SURVEY NO.	SURVEYED	DATE
NOTE BOOK	PLOTTED	BY
AREAS CHECKED	TEMPLATE	
	AREAS	
	CHECKED	

FINAL SUBMITTAL  
 MODEL XS\_SHEET\_Temporary\_model\_name\_4  
 FILE NAME p:\gis\svr\306\hanson\com\hanson\Project\Documents\1306\1306\1306\Phase1\CAD\Road\Sheet\116\CL-IL-116-CP-01-01.dgn



USER NAME = sh1pp01364	DESIGNED - CAD	REVISED -
	DRAWN - JDS	REVISED -
PLOT SCALE = 20.00' / in.	CHECKED -	REVISED -
PLOT DATE = 11/16/2018	DATE - 6/15/2018	REVISED -

STATE OF ILLINOIS  
 DEPARTMENT OF TRANSPORTATION

US 150 EASTBOUND MCLUGAGE BRIDGE PROJECT  
 IL 116 CROSS SECTIONS - STAGE 1

SCALE: SHEET OF SHEETS STA. 190+00.00 TO STA. 191+00.00

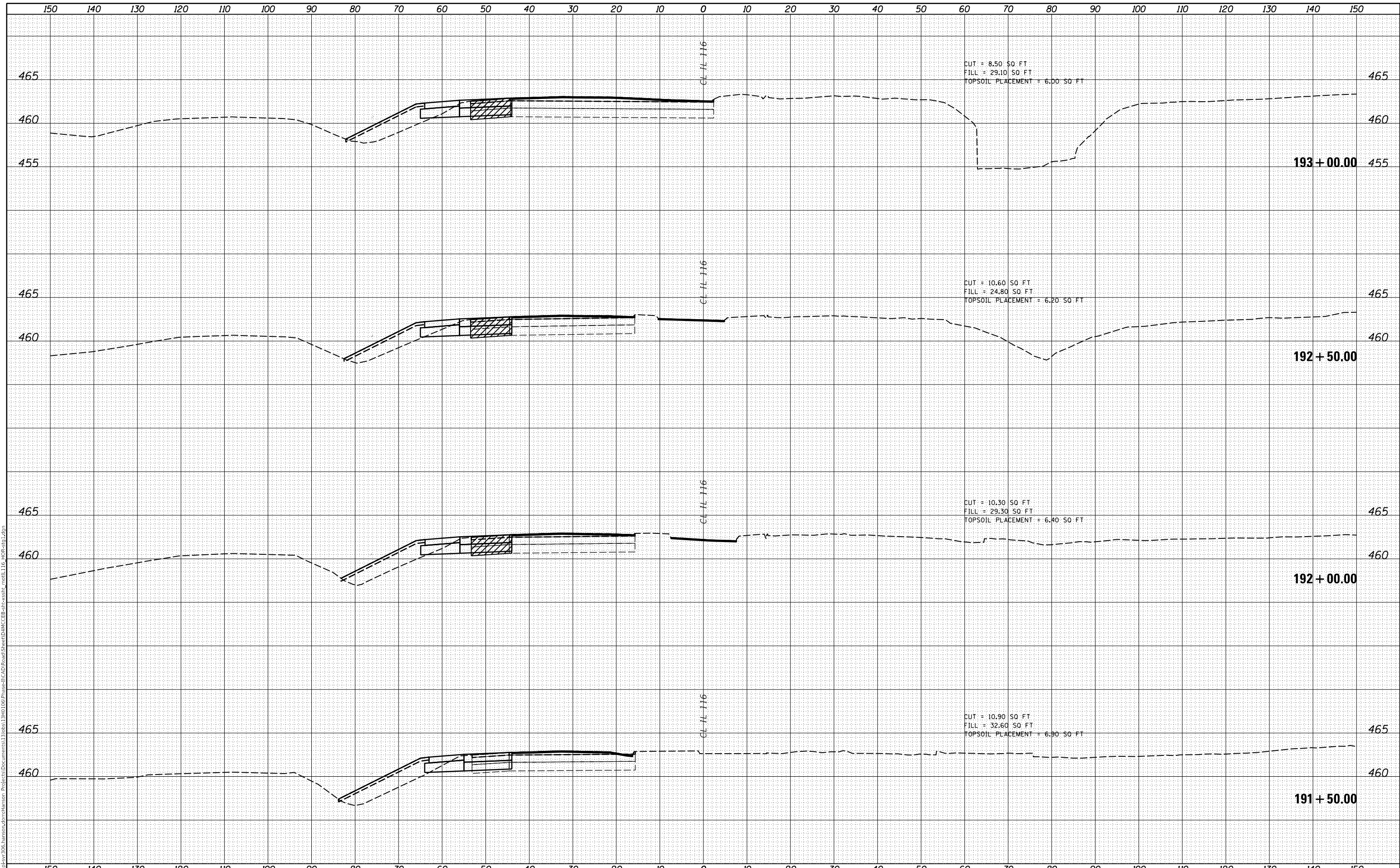
F.A.P. RTE.	SECTION	COUNTY	TOTAL SHEETS	SHEET NO.
317	[15B;((102-1),(14HB))BR]BR	TAZEWELL	1361	228
CONTRACT NO. 68B46				
ILLINOIS		FED. AID PROJECT	NHPP-YRP3(905)	



DATE	
BY	
FINAL SURVEY	SURVEYED
NOTE BOOK	PLOTTED
NO.	TEMPLATE
	AREAS
	CHECKED

DATE	
BY	
ORIGINAL SURVEY	SURVEYED
NOTE BOOK	PLOTTED
NO.	TEMPLATE
	AREAS
	CHECKED

FINAL SUBMITTAL  
 MODEL XS\_SHEET\_Temporary\_model\_name\_5  
 FILE NAME: p:\gis\svr\306\hanson\con\hanson\Project\Documents\13\2013\13RD\100\Phase1\CAD\Road\Sheet\DMC\EB-CP-CSSH1.mxd LL116 - 40R-stg\_1.dgn



USER NAME =	shlpp01364	DESIGNED -	CAD	REVISED -	
		DRAWN -	JDS	REVISED -	
PLOT SCALE =	20.00' / in.	CHECKED -		REVISED -	
PLOT DATE =	11/16/2018	DATE -	6/15/2018	REVISED -	

STATE OF ILLINOIS  
 DEPARTMENT OF TRANSPORTATION

US 150 EASTBOUND MCLUGAGE BRIDGE PROJECT  
 IL 116 CROSS SECTIONS - STAGE 1

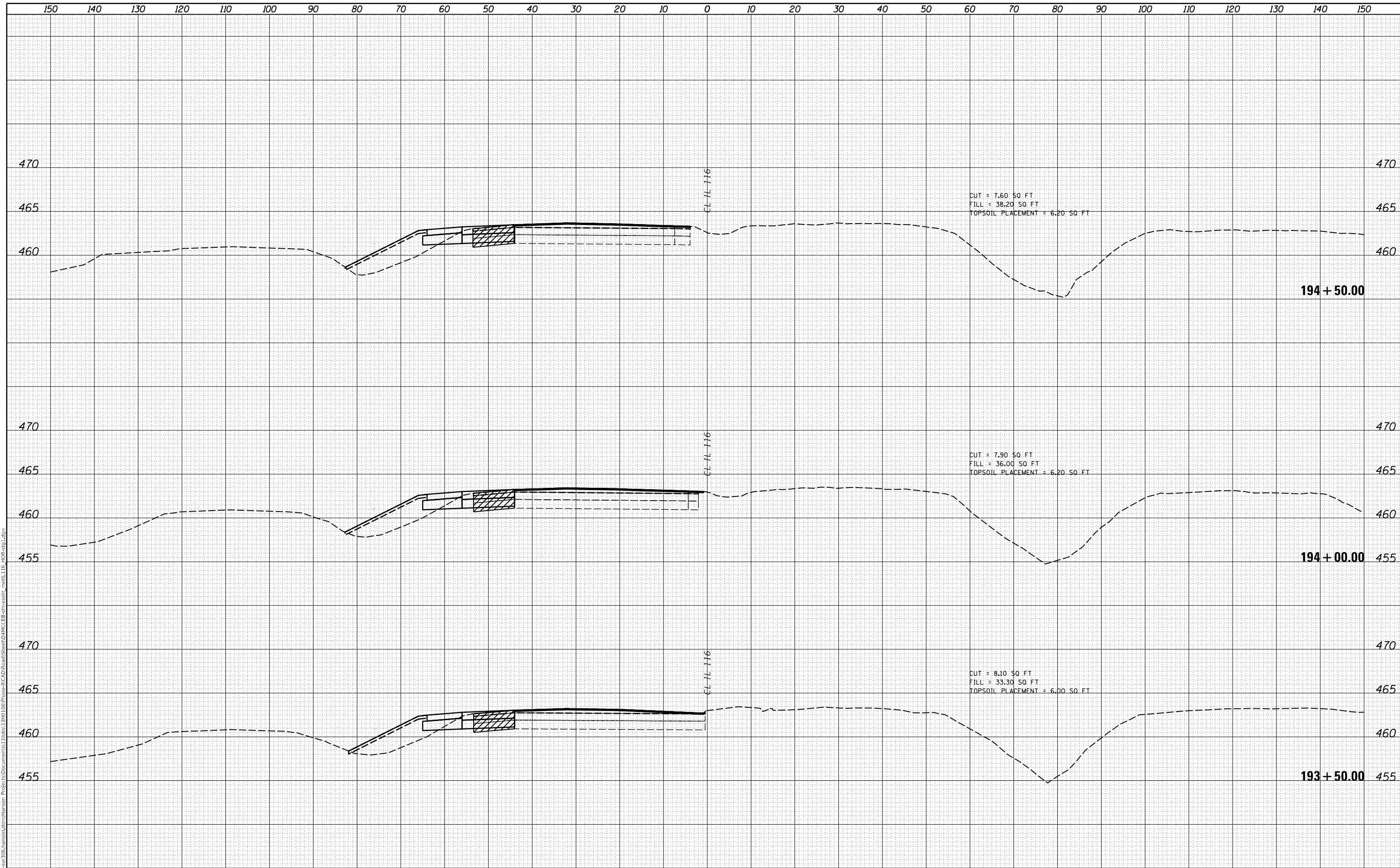
SCALE: SHEET OF SHEETS STA. 191+50.00 TO STA. 193+00.00

F.A.P. RTE.	SECTION	COUNTY	TOTAL SHEETS	SHEET NO.
317	[15B;((102-1),(14HB))BR]BR	TAZEWELL	1361	229
CONTRACT NO. 68B46			ILLINOIS FED. AID PROJECT NHPP-YRP3(905)	

DATE	
BY	
FINAL SURVEY	SURVEYED
NOTE BOOK	PLOTTED
NO.	TEMPLATE
	AREAS CHECKED

DATE	
BY	
ORIGINAL SURVEY	SURVEYED
NOTE BOOK	PLOTTED
NO.	TEMPLATE
	AREAS CHECKED

FINAL SUBMITTAL  
 MODEL XS\_SHEET\_Temporary\_model\_name\_6  
 FILE NAME p:\gis\svr\306\hanson\com\hanson\_projects\Documents\1328831340\100\Phase1\CAD\Road\Sheet\DMC\EB-ar-ssht\_model\_L16\_p01-ar-ssht.dgn



USER NAME =	sh1pp01364	DESIGNED -	CAD	REVISED -	
		DRAWN -	JDS	REVISED -	
PLOT SCALE =	20.00' / in.	CHECKED -		REVISED -	
PLOT DATE =	11/16/2018	DATE -	6/15/2018	REVISED -	

STATE OF ILLINOIS  
 DEPARTMENT OF TRANSPORTATION

US 150 EASTBOUND MCCLUGAGE BRIDGE PROJECT  
 IL 116 CROSS SECTIONS - STAGE 1

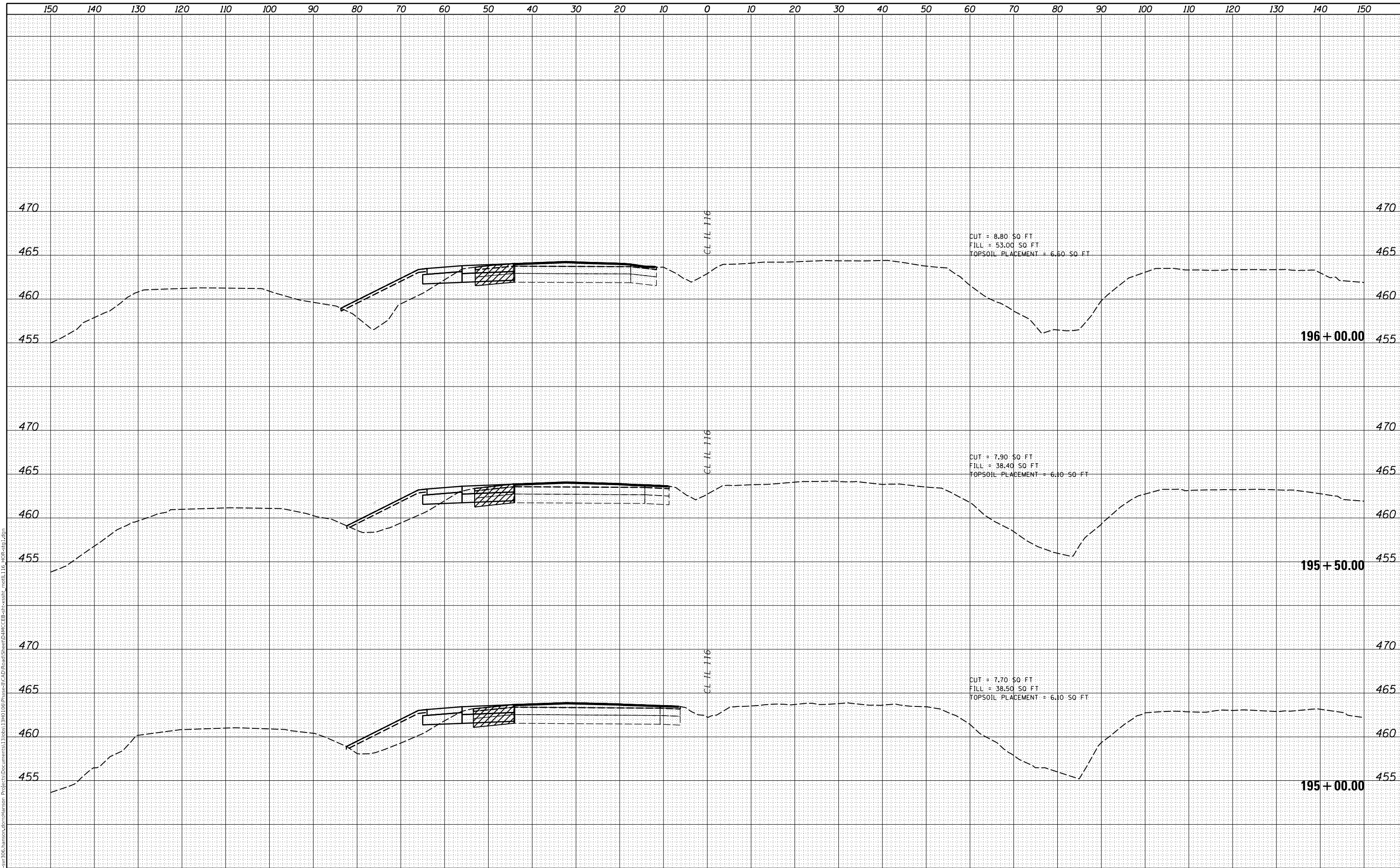
F.A.P. RTE.	SECTION	COUNTY	TOTAL SHEETS	SHEET NO.
317	[15B;((102-1),(14HB))BR]BR	TAZEWELL	1361	230
CONTRACT NO. 68B46				
SCALE:		SHEET OF SHEETS	STA. 193+50.00 TO STA. 194+50.00	ILLINOIS FED. AID PROJECT NHPP-YRP3(905)



FINAL SURVEY NO.	SURVEYED	DATE
NOTE BOOK	PLOTTED	
AREAS CHECKED	TEMPLATE	
	AREAS	

ORIGINAL SURVEY NO.	SURVEYED	DATE
NOTE BOOK	PLOTTED	
AREAS CHECKED	TEMPLATE	
	AREAS	

FINAL SUBMITTAL  
 MODEL XS\_SHEET\_Temporary\_model\_name\_7  
 FILE NAME: p:\gis\svr\306\hanson\com\hanson\Project\Documents\130803\1301\001\Phase1\CAD\Road\Sheet\DMC\EB-ar-ssht\_model\_LL16\_p01-ar.dgn



USER NAME = sh1pp01364	DESIGNED - CAD	REVISED -
	DRAWN - JDS	REVISED -
PLOT SCALE = 20.00' / in.	CHECKED -	REVISED -
PLOT DATE = 11/16/2018	DATE - 6/15/2018	REVISED -

STATE OF ILLINOIS  
 DEPARTMENT OF TRANSPORTATION

US 150 EASTBOUND MCLUGAGE BRIDGE PROJECT  
 IL 116 CROSS SECTIONS - STAGE 1

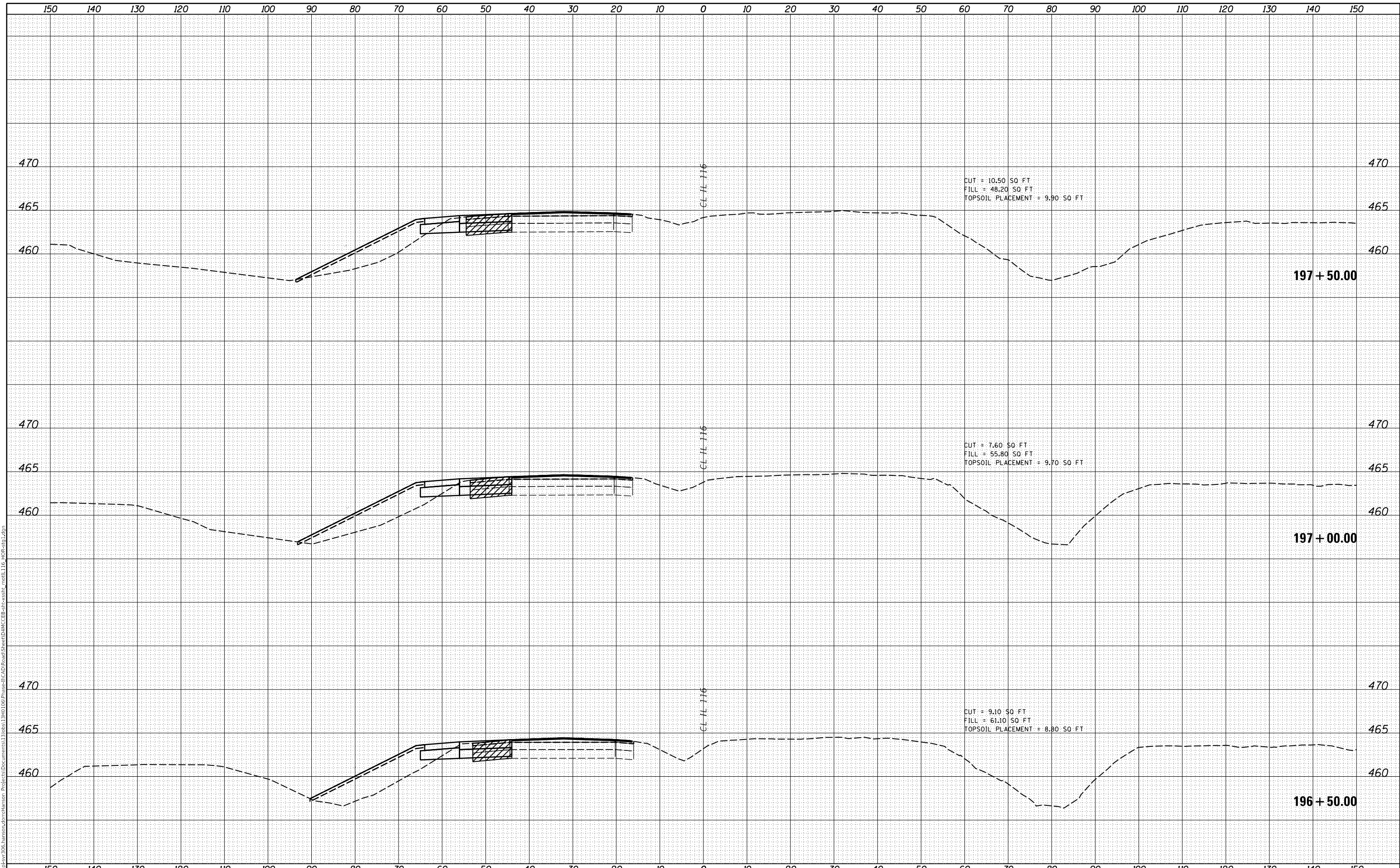
F.A.P. RTE.	SECTION	COUNTY	TOTAL SHEETS	SHEET NO.
317	[15B;((102-1),(14HB))BR]BR	TAZEWELL	1361	231
CONTRACT NO. 68B46			ILLINOIS FED. AID PROJECT NHPP-YRP3(905)	

SCALE: SHEET OF SHEETS STA. 195+00.00 TO STA. 196+00.00

DATE	
BY	
SURVEYED	
PLOTTED	
TEMPLATE	
AREAS	
CHECKED	
FINAL SURVEY	
NOTE BOOK	
NO.	

DATE	
BY	
SURVEYED	
PLOTTED	
TEMPLATE	
AREAS	
CHECKED	
ORIGINAL SURVEY	
NOTE BOOK	
NO.	

FINAL SUBMITTAL  
 MODEL XS\_SHEET\_Temporary\_model\_name\_b  
 FILE NAME p:\gis\svr\306\hanson\con\hanson\Project\Documents\1328313\RD106\Phase1\CAD\Road\Sheet\DMC\EB-ar-ssht\_116\_e-01-ar.dgn



USER NAME =	shlpp01364	DESIGNED -	CAD	REVISED -	
		DRAWN -	JDS	REVISED -	
PLOT SCALE =	20.00' / in.	CHECKED -		REVISED -	
PLOT DATE =	11/16/2018	DATE -	6/15/2018	REVISED -	

STATE OF ILLINOIS  
 DEPARTMENT OF TRANSPORTATION

US 150 EASTBOUND MCCLUGAGE BRIDGE PROJECT  
 IL 116 CROSS SECTIONS - STAGE 1

SCALE: SHEET OF SHEETS STA. 196+50.00 TO STA. 197+50.00

F.A.P. RTE.	SECTION	COUNTY	TOTAL SHEETS	SHEET NO.
317	[15B;((102-1),(14HB))BR]BR	TAZEWELL	1361	232
			CONTRACT NO. 68B46	
			ILLINOIS FED. AID PROJECT NHPP-YRP3(905)	

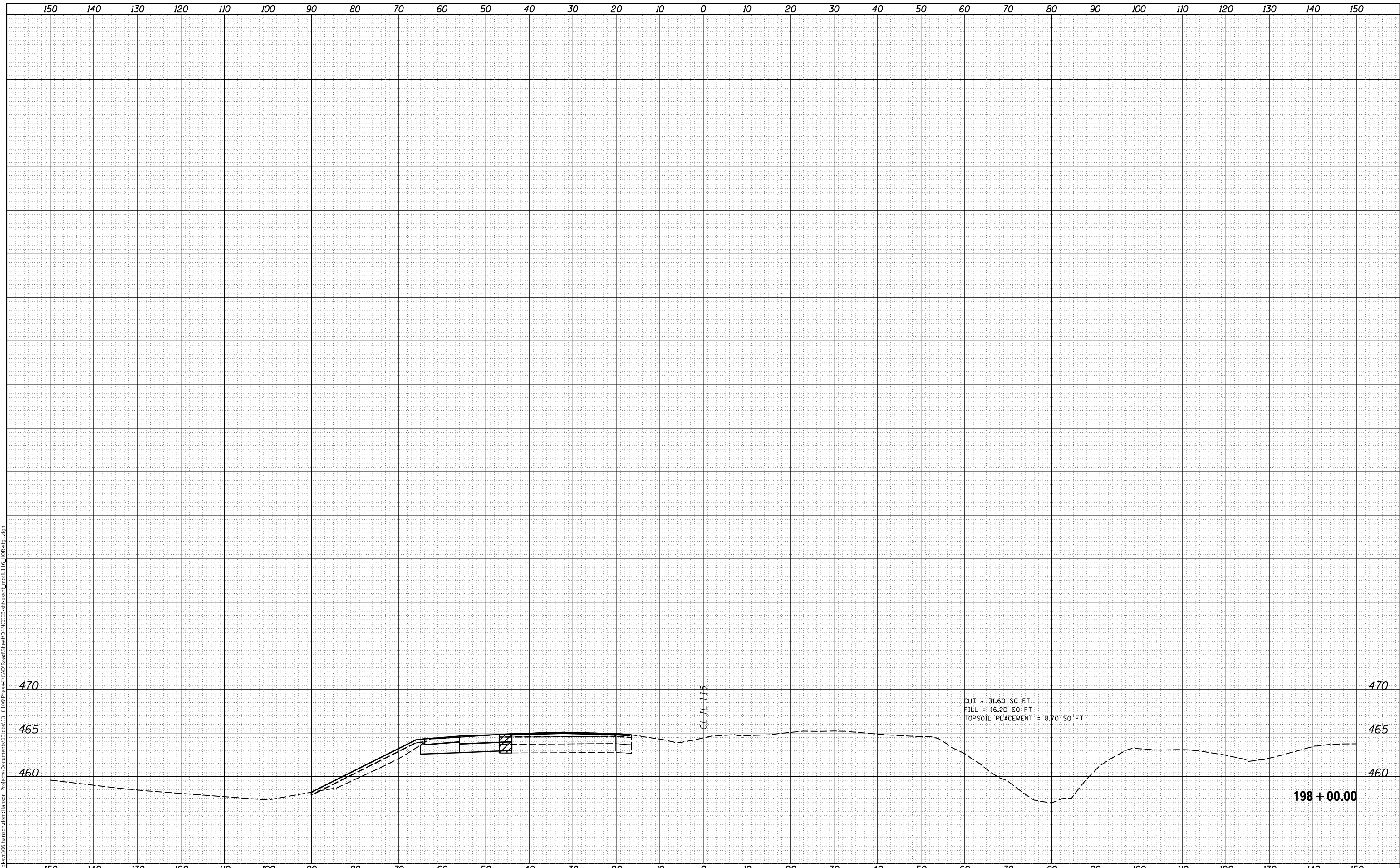
© Copyright Hanson Professional Services Inc. 2018



FINAL SURVEY NO.	SURVEYED AREAS CHECKED	BY	DATE
NOTE BOOK	PLOTTED AREAS CHECKED		
TEMPLATE			
AREAS CHECKED			

ORIGINAL SURVEY NO.	SURVEYED AREAS CHECKED	BY	DATE
NOTE BOOK	PLOTTED AREAS CHECKED		
TEMPLATE			
AREAS CHECKED			

FINAL SUBMITTAL  
 MODEL XS\_SHEET\_Temporary\_model\_name\_9  
 FILE NAME p:\gis\svr\306\hanson\com\hanson\_projects\Documents\1320831340\100\Phase1\CAD\Road\Sheet\DMC\EB-af-cs\st1\_modLL116\_p01-r-rog.dgn



USER NAME = sh1pp01364  
 PLOT SCALE = 20.00' / in.  
 PLOT DATE = 11/16/2018

DESIGNED - CAD  
 DRAWN - JDS  
 CHECKED -  
 DATE - 6/15/2018

REVISED -  
 REVISED -  
 REVISED -  
 REVISED -

STATE OF ILLINOIS  
 DEPARTMENT OF TRANSPORTATION

US 150 EASTBOUND MCCLUGAGE BRIDGE PROJECT  
 IL 116 CROSS SECTIONS - STAGE 1

SCALE: SHEET OF SHEETS STA. 198+00.00 TO STA. 198+00.00

F.A.P. RTE.	SECTION	COUNTY	TOTAL SHEETS	SHEET NO.
317	[15B;((102-1),(14HB))BR]BR	TAZEWELL	1361	233
			CONTRACT NO. 68B46	
		ILLINOIS	FED. AID PROJECT	NHPP-YRP3(905)



USER NAME = SUSERS	DESIGNED - TN	REVISED -
PLOT SCALE = SCALES	DRAWN - JP	REVISED -
PLOT DATE = SDATES	CHECKED - TN	REVISED -
	DATE - 11/28/2018	REVISED -

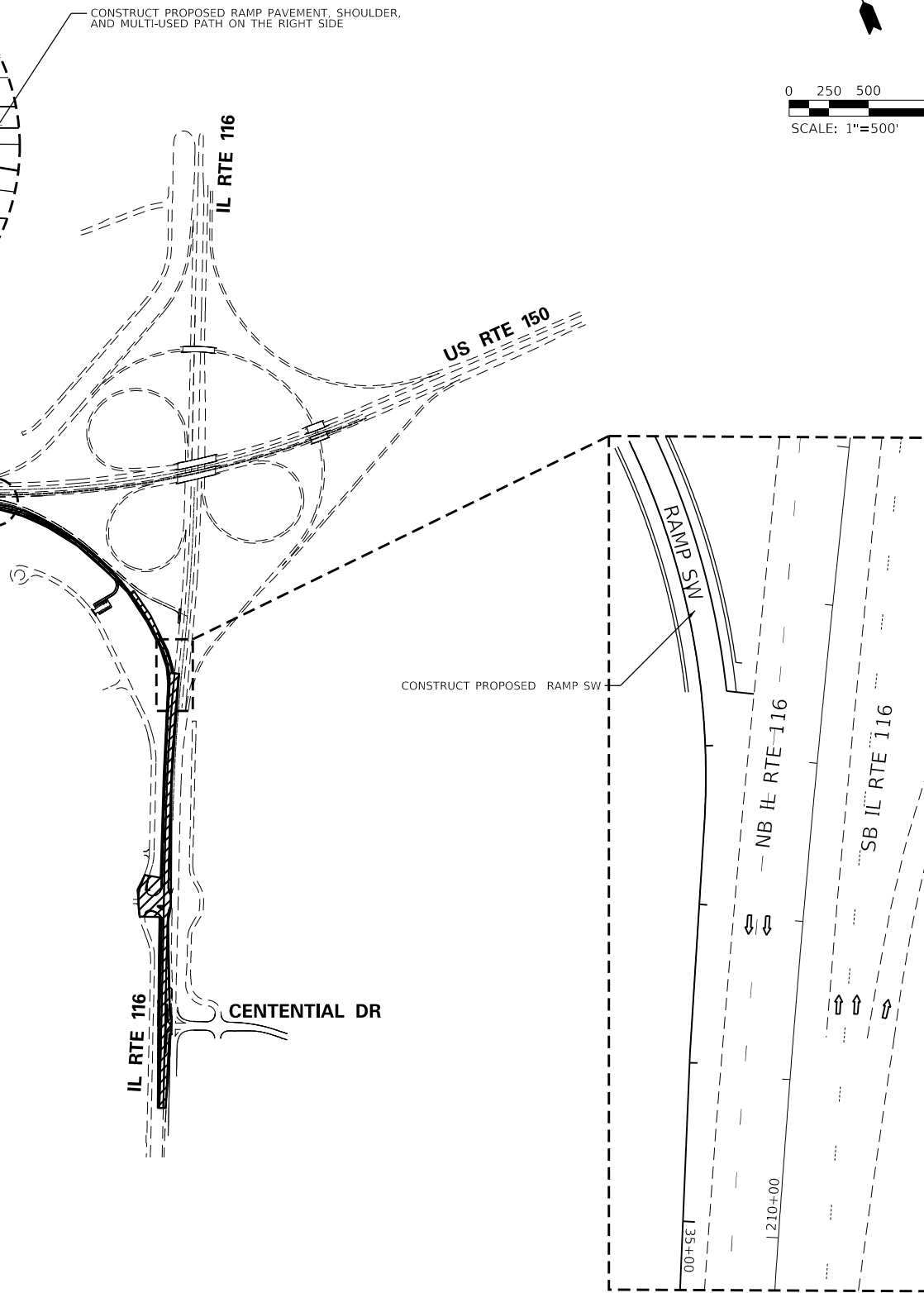
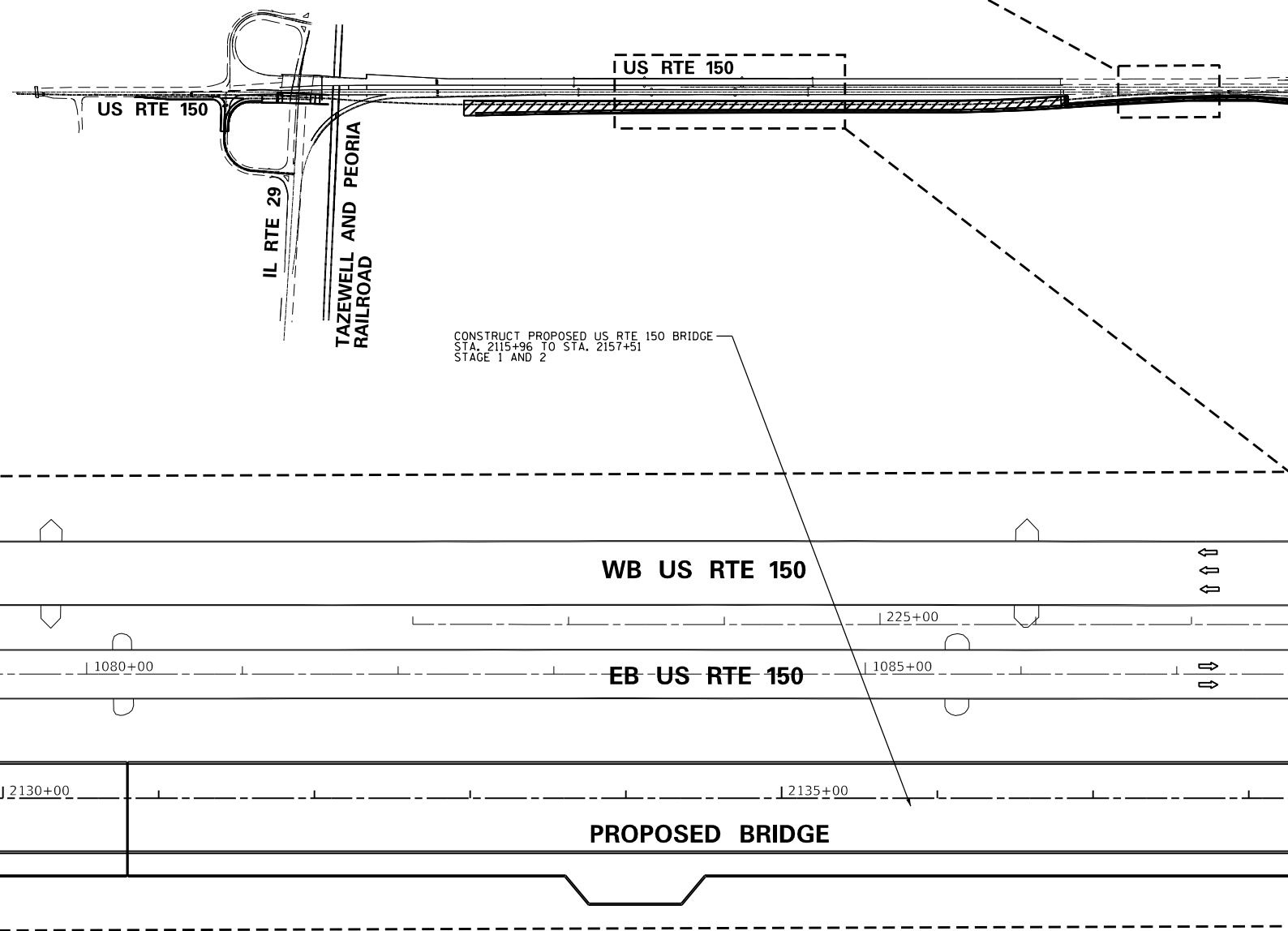
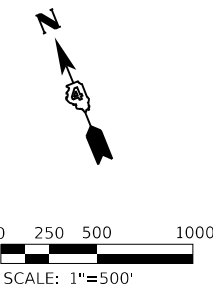
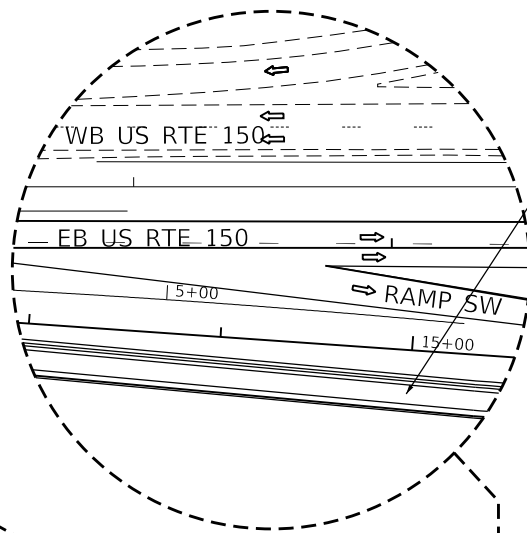
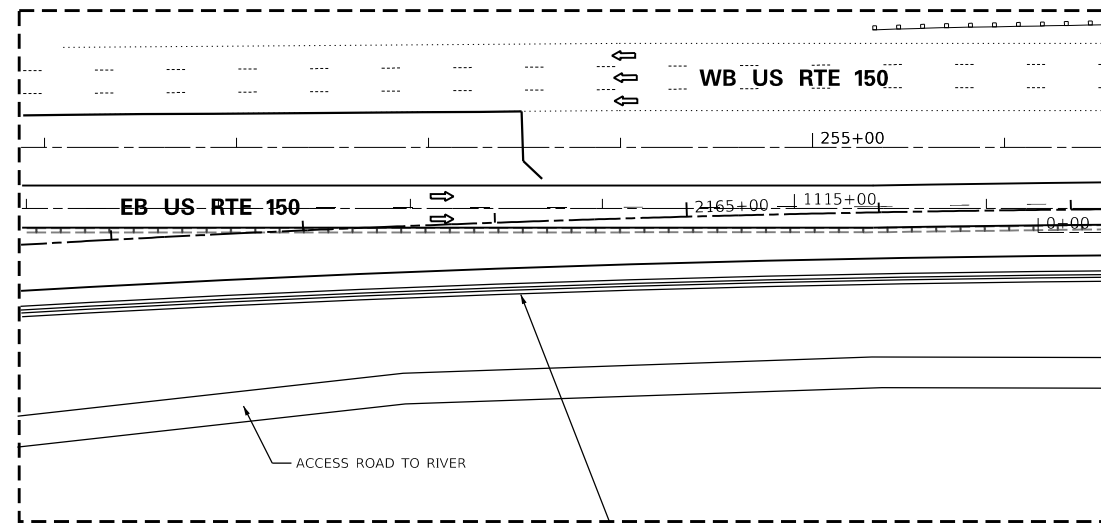
STATE OF ILLINOIS  
DEPARTMENT OF TRANSPORTATION

US 150 EASTBOUND McCLUGAGE BRIDGE PROJECT  
MAINTENANCE OF TRAFFIC - STAGE 2 SCHEMATIC

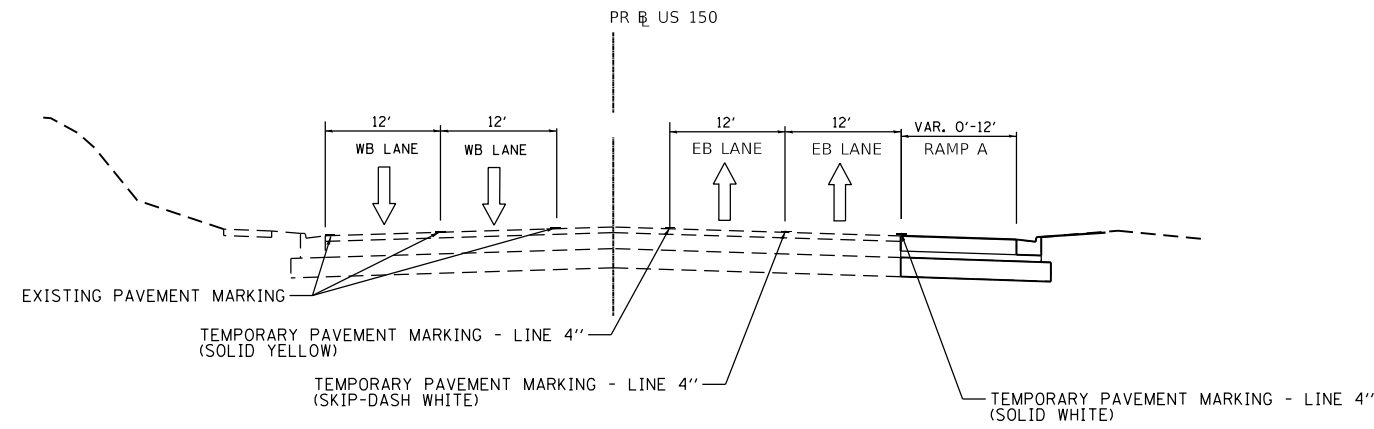
SCALE: SHEET 1 OF 1 SHEETS STA. TO STA.

F.A.P. RTE.	SECTION	COUNTY	TOTAL SHEETS	SHEET NO.
317	[15B:((102-1),(14HB))BR]BR	PEORIA	1361	234
CONTRACT NO. 68B46				
ILLINOIS FED. AID PROJECT NHPP-YRP3(905)				

STG2SCH

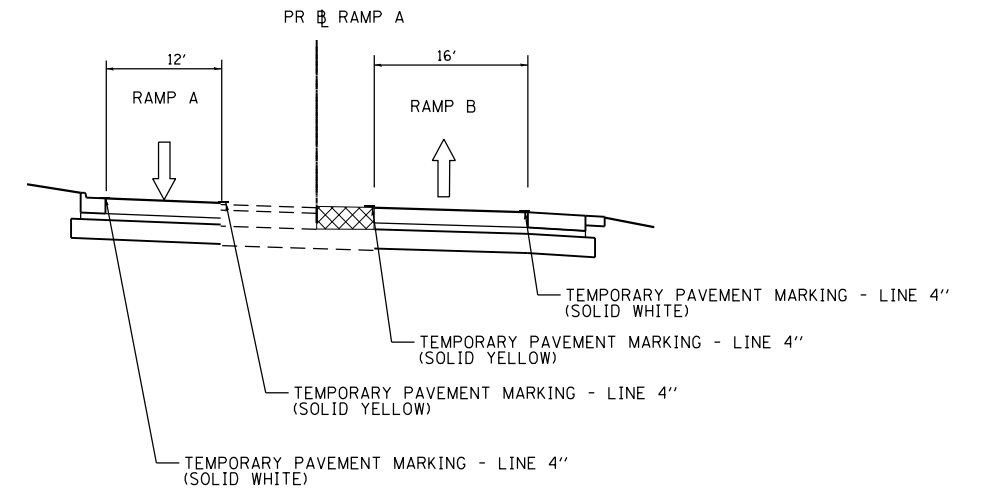






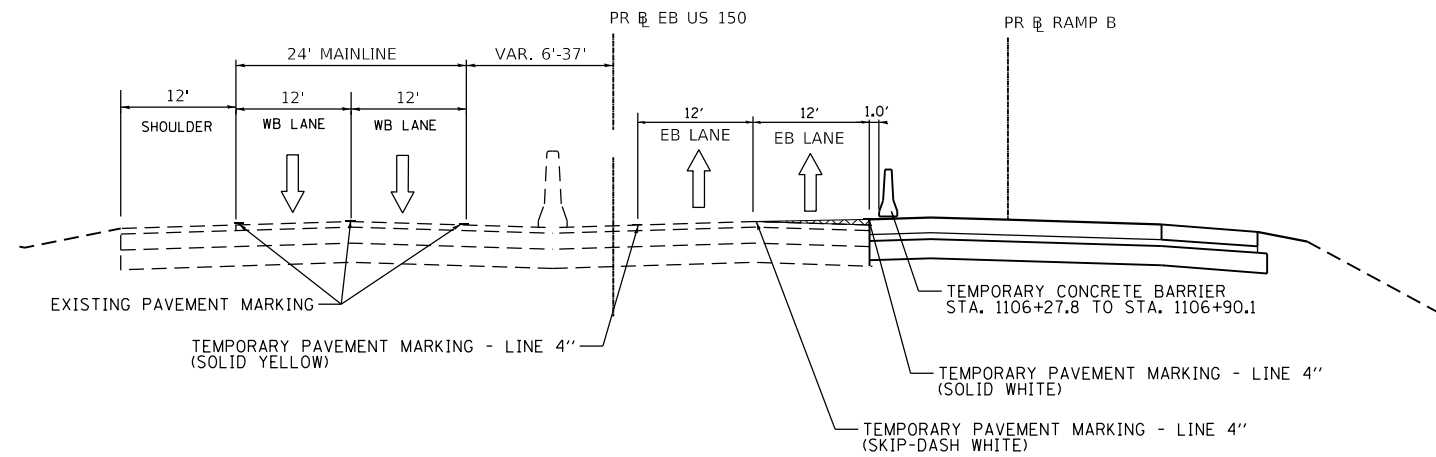
**STAGE 2 TYPICAL SECTION - US RTE 150**

STA. 2097+57 TO STA. 2105+51



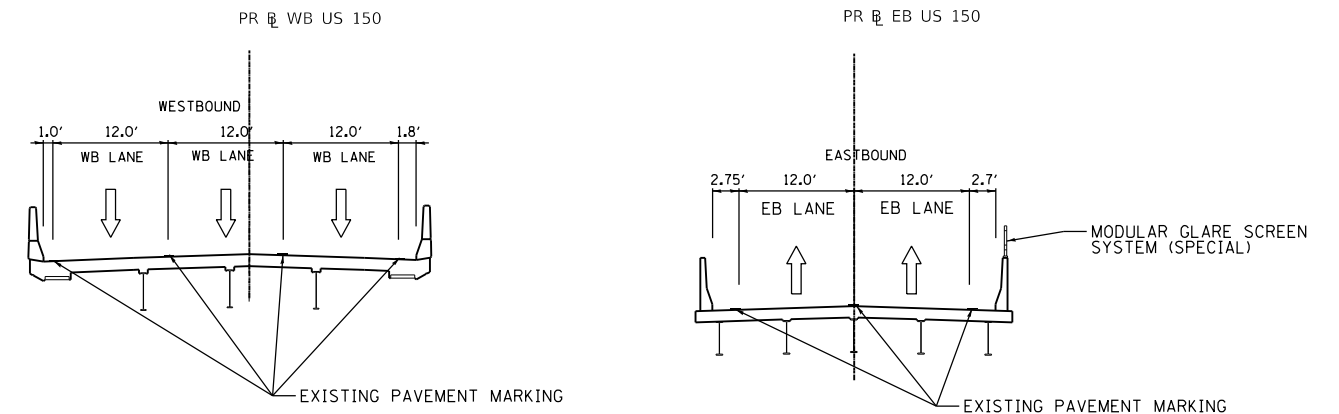
**STAGE 2 TYPICAL SECTION - RAMP A & B**

STA. 1106+00 TO STA. 1108+00 (RAMP A)



**STAGE 2 TYPICAL SECTION - US RTE 150**

STA. 2105+51 TO STA. 2106+60



**STAGE 2 TYPICAL SECTION - US RTE 150**

STA. 2106+60 TO STA. 2157+51

LEGEND	
	REMOVAL
	TEMPORARY PAVEMENT

FINAL SUBMITTAL

MODEL: D:\default... PROJECT: US 150 EASTBOUND McCLUGAGE BRIDGE PROJECT



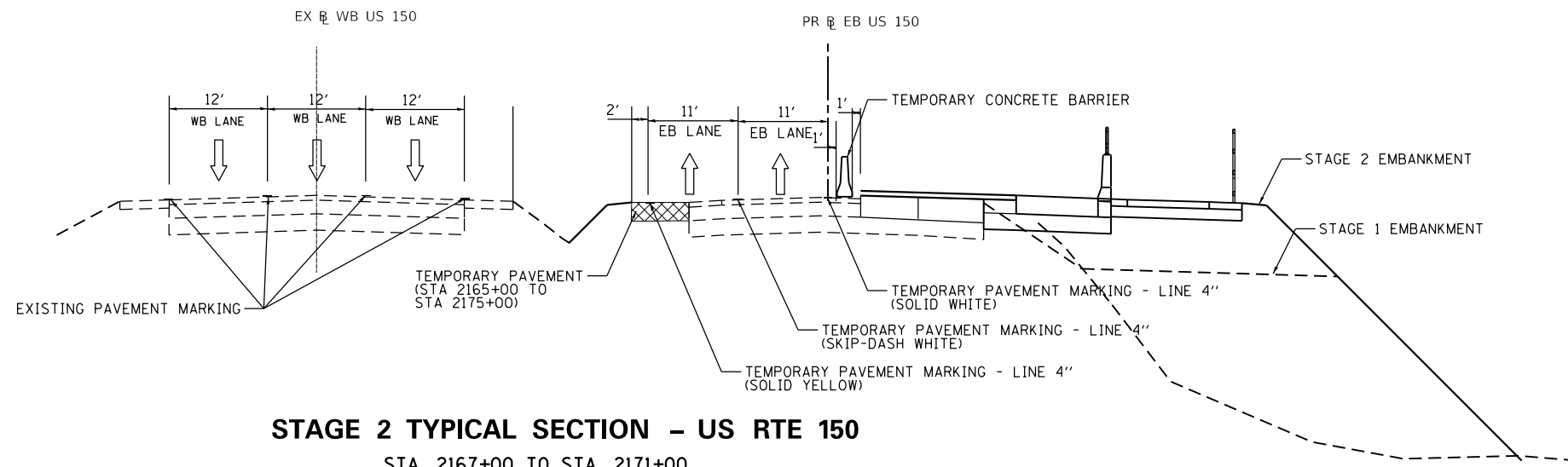
USER NAME = jpham	DESIGNED -	REVISED -
	DRAWN -	REVISED -
PLOT SCALE = 20.0000 ' / in.	CHECKED -	REVISED -
PLOT DATE = 11/28/2018	DATE -	REVISED -

STATE OF ILLINOIS  
DEPARTMENT OF TRANSPORTATION

US 150 EASTBOUND McCLUGAGE BRIDGE PROJECT	
MAINTENANCE OF TRAFFIC - STAGE 2 TYPICAL SECTIONS	
SCALE:	SHEET OF SHEETS STA. TO STA.

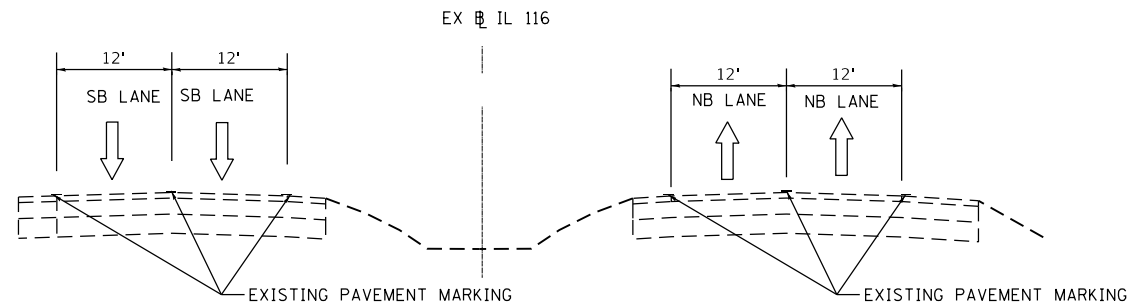
F.A.P. RTE.	SECTION	COUNTY	TOTAL SHEETS	SHEET NO.
317	[15B;((102-1),(14HB))BR]BR		1361	235
CONTRACT NO. 68B46			ILLINOIS   FED. AID PROJECT   NHPP-YRP3(905)	

TYP2-01



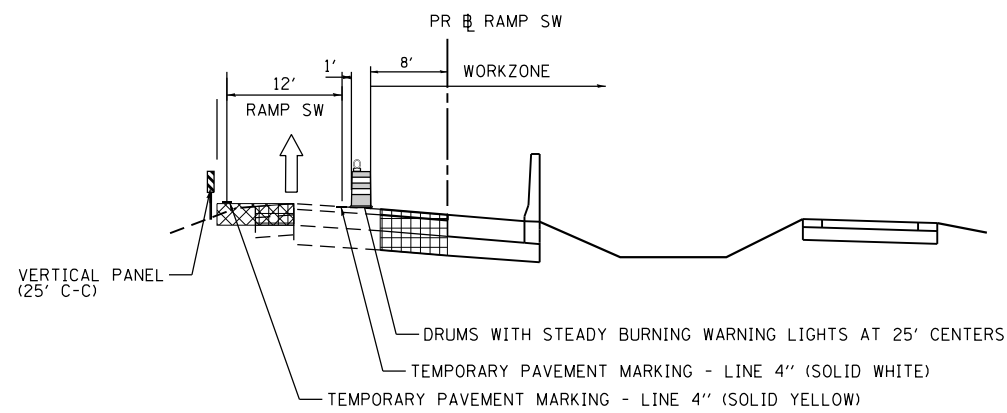
**STAGE 2 TYPICAL SECTION - US RTE 150**

STA. 2167+00 TO STA. 2171+00  
 (NOTE: THE REPLACEMENT OF EMBANKMENT FROM STATION 2157+50 TO STATION 2162+00)



**STAGE 2 TYPICAL SECTION - IL RTE 116**

STA. 186+00 TO STA. 213+00



**STAGE 2 TYPICAL SECTION - RAMP SW**

STA. 15+00 TO STA. 25+00

LEGEND	
	REMOVAL
	TEMPORARY PAVEMENT

FINAL SUBMITTAL

MODEL: Default  
 FILE NAME: p:\us150\stg2\2016\hanson\dom\hanson\Projects\Documents\13\jobs\13\h0106Phase3\CAD\Road\Street\DMCEP-stg2-us150-02-MIL.dgn



USER NAME = jpham	DESIGNED -	REVISED -
	DRAWN -	REVISED -
PLOT SCALE = 20.0000 ' / in.	CHECKED -	REVISED -
PLOT DATE = 11/28/2018	DATE -	REVISED -

STATE OF ILLINOIS  
 DEPARTMENT OF TRANSPORTATION

US 150 EASTBOUND McCLUGAGE BRIDGE PROJECT  
 MAINTENANCE OF TRAFFIC - STAGE 2 TYPICAL SECTIONS

SCALE: SHEET OF SHEETS STA. TO STA.

F.A.P. RTE.	SECTION	COUNTY	TOTAL SHEETS	SHEET NO.
317	[15B;((102-1),(14HB))BR]BR		1361	236
			CONTRACT NO. 68B46	
			ILLINOIS FED. AID PROJECT NHPP-YRP3(905)	

TYP2-02



MODEL: Default  
 FILE NAME: p:\projects\2016\hanson\dom\hanson\_projects\documents\13\jobs\13\h0106\phase-ii\cad\road\street\dmh\ceeb-stg-2\stage\02-01-aml.dgn



USER NAME = jpham	DESIGNED - TN	REVISED -
	DRAWN - JP	REVISED -
PLOT SCALE = 100.00' / in.	CHECKED - TN	REVISED -
PLOT DATE = 11/28/2018	DATE - 11/28/2018	REVISED -

STATE OF ILLINOIS  
 DEPARTMENT OF TRANSPORTATION

US 150 EASTBOUND McCLUGAGE BRIDGE PROJECT  
 MAINTENANCE OF TRAFFIC - PLANS STAGE 2 SHEET 1

SCALE: 1" = 50' SHEET 1 OF 8 SHEETS STA. 2090+00.00 TO STA. 2101+00.00

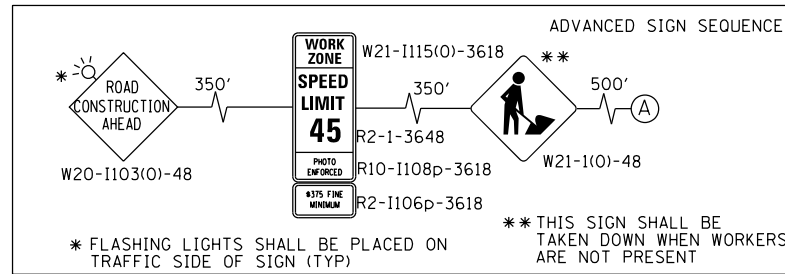
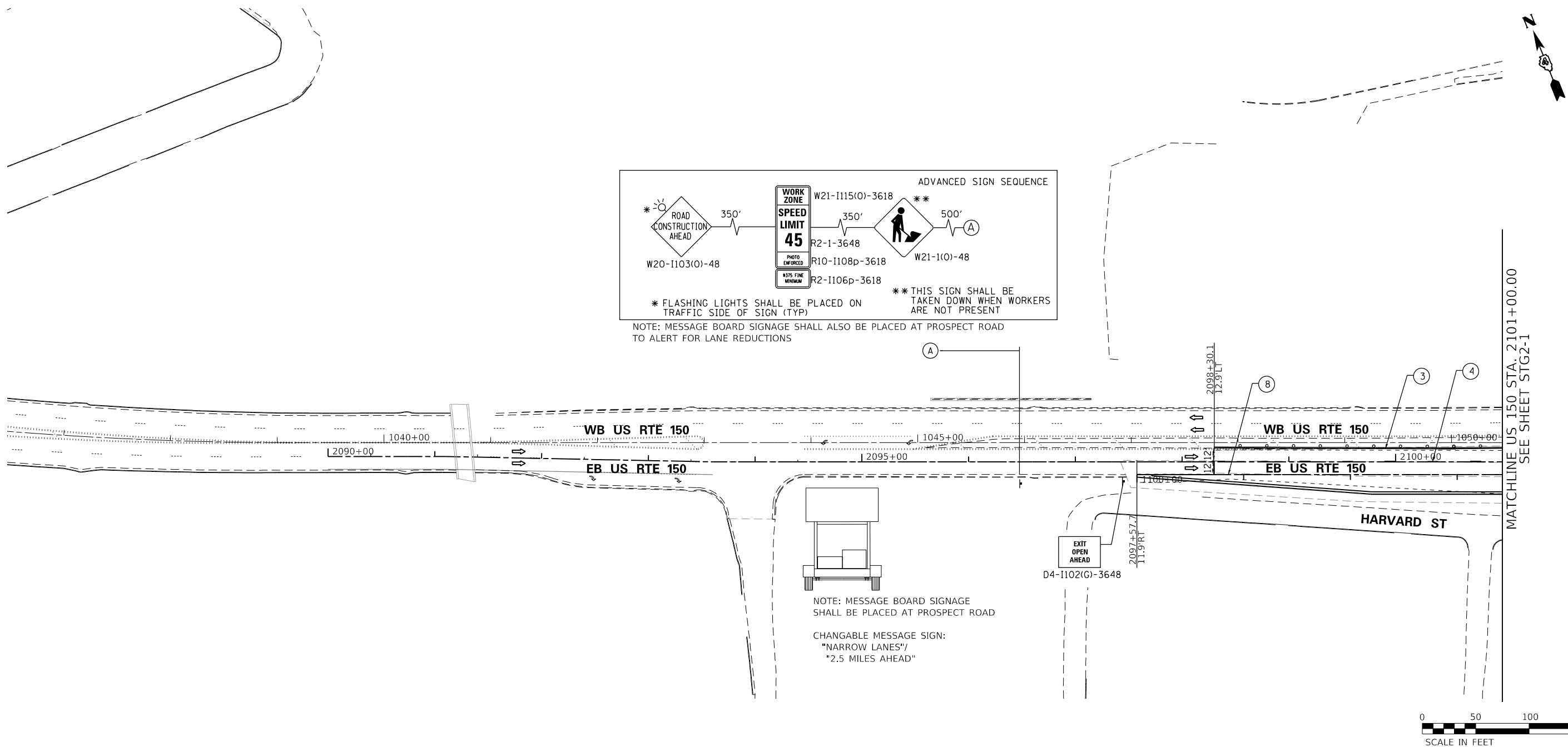
F.A.P. RTE.	SECTION	COUNTY	TOTAL SHEETS	SHEET NO.
317	[15B;((102-1),(14H))BR]BR	PEORIA	1361	237
CONTRACT NO. 68B46			ILLINOIS FED. AID PROJECT NHPP-YRP3(905)	

- ① PAVEMENT MARKING TAPE, TYPE IV 4", SOLID WHITE LINE (TYP)
- ② PAVEMENT MARKING TAPE, TYPE IV 12", WHITE DIAGONAL @ 20' MINIMUM 5 (TYP)
- ③ PAVEMENT MARKING TAPE, TYPE IV 4", SOLID YELLOW LINE (TYP)
- ④ PAVEMENT MARKING TAPE, TYPE IV 4" SKIP-DASH WHITE LINE, (30' SKIP, 10' DASH)

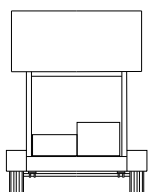
- ⑤ PAVEMENT MARKING TAPE, TYPE IV- LINE 4" SOLID YELLOW (2@11"-C)
- ⑥ PAVEMENT MARKING TAPE, TYPE IV 24"
- ⑦ PAVEMENT MARKING TAPE, TYPE IV 6" SOLID WHITE LINE (LEFT TURN)
- ⑧ PAVEMENT MARKING TAPE, TYPE IV 4" DOTTED WHITE (9' SKIP, 3' DASH)

LEGEND

- TYPE II BARRICADES OR DRUMS WITH STEADY BURNING LIGHTS @ 50 FT CENTERS ALONG ROADWAY (TANGENT) AND 25 FT CENTERS ALONG TAPERS.
- ↑↑ TYPE III BARRICADES WITH LIGHTS
- ARROW BOARD
- ▨ WORK ZONE
- ▩ IMPACT ATTENUATOR TYPE III
- ▬▬▬ TEMPORARY CONCRETE BARRIER
- ▩ TEMPORARY PAVEMENT (HMA OR PCC)

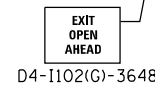


NOTE: MESSAGE BOARD SIGNAGE SHALL ALSO BE PLACED AT PROSPECT ROAD TO ALERT FOR LANE REDUCTIONS



NOTE: MESSAGE BOARD SIGNAGE SHALL BE PLACED AT PROSPECT ROAD

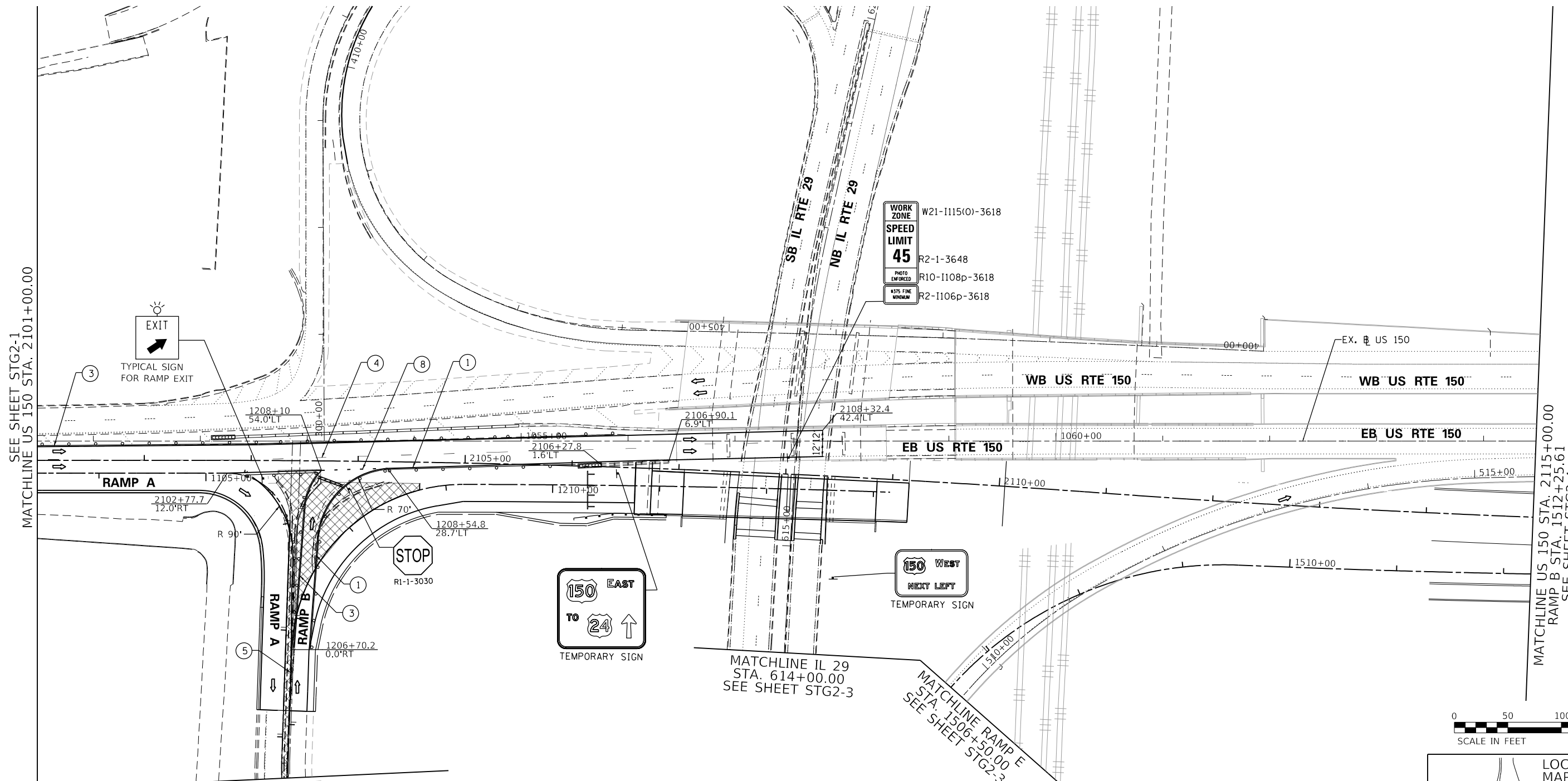
CHANGABLE MESSAGE SIGN:  
 "NARROW LANES/  
 \*2.5 MILES AHEAD"



MATCHLINE US 150 STA. 2101+00.00  
SEE SHEET STG2-1

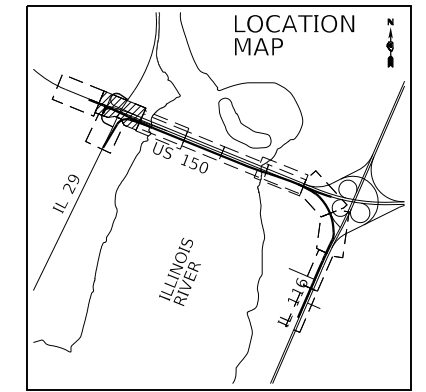
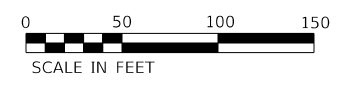
STG2-1

MODEL: Default  
 FILE NAME: p:\projects\2016\hanson.d\mshanson\Projects\13\130106Phase3\CAD\Road\Street\DMCEP-14-50a\plan02-02-4ML.dgn



- |  |   |
|--|---|
| ① PAVEMENT MARKING TAPE, TYPE IV 4", SOLID WHITE LINE (TYP)                    | ⑤ PAVEMENT MARKING TAPE, TYPE IV- LINE 4" SOLID YELLOW (2@11"C-C)   |
| ② PAVEMENT MARKING TAPE, TYPE IV 12", WHITE DIAGONAL @ 20' MINIMUM 5 (TYP)     | ⑥ PAVEMENT MARKING TAPE, TYPE IV 24"                                |
| ③ PAVEMENT MARKING TAPE, TYPE IV 4", SOLID YELLOW LINE (TYP)                   | ⑦ PAVEMENT MARKING TAPE, TYPE IV 6" SOLID WHITE LINE (LEFT TURN)    |
| ④ PAVEMENT MARKING TAPE, TYPE IV 4" SKIP-DASH WHITE LINE, (30' SKIP, 10' DASH) | ⑧ PAVEMENT MARKING TAPE, TYPE IV 4" DOTTED WHITE (9' SKIP, 3' DASH) |

- LEGEND**
- TYPE II BARRICADES OR DRUMS WITH STEADY BURNING LIGHTS @ 50 FT CENTERS ALONG ROADWAY (TANGENT) AND 25 FT CENTERS ALONG TAPERS.
  - ⇄ TYPE III BARRICADES WITH LIGHTS
  - ⇄ ARROW BOARD
  - ▨ WORK ZONE
  - ▨ IMPACT ATTENUATOR TYPE III
  - ▨ TEMPORARY CONCRETE BARRIER
  - ▨ TEMPORARY PAVEMENT (HMA OR PCC)



USER NAME = jpham	DESIGNED - TN	REVISED -
	DRAWN - JP	REVISED -
PLOT SCALE = 100.00' / in.	CHECKED - TN	REVISED -
PLOT DATE = 11/28/2018	DATE - 11/28/2018	REVISED -

STATE OF ILLINOIS  
 DEPARTMENT OF TRANSPORTATION


US 150 EASTBOUND McCLUGAGE BRIDGE PROJECT  
 MAINTENANCE OF TRAFFIC - PLANS STAGE 2 SHEET 2

SCALE: 1" = 50' SHEET 2 OF 8 SHEETS STA. 2101+00.00 TO STA. 2115+00.00

F.A.P. RTE.	SECTION	COUNTY	TOTAL SHEETS	SHEET NO.
317	[15B;((102-1),(14HB))BR]BR	PEORIA	1361	238
CONTRACT NO. 68B46			ILLINOIS FED. AID PROJECT NHPY-RP3(905)	

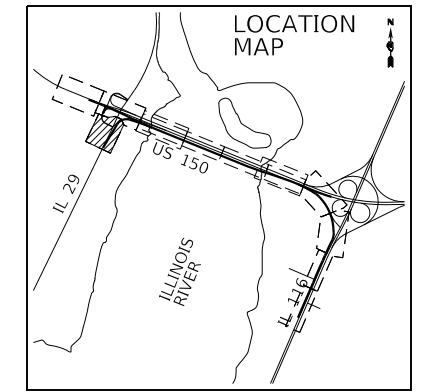
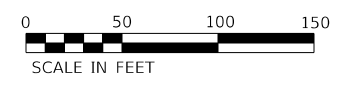
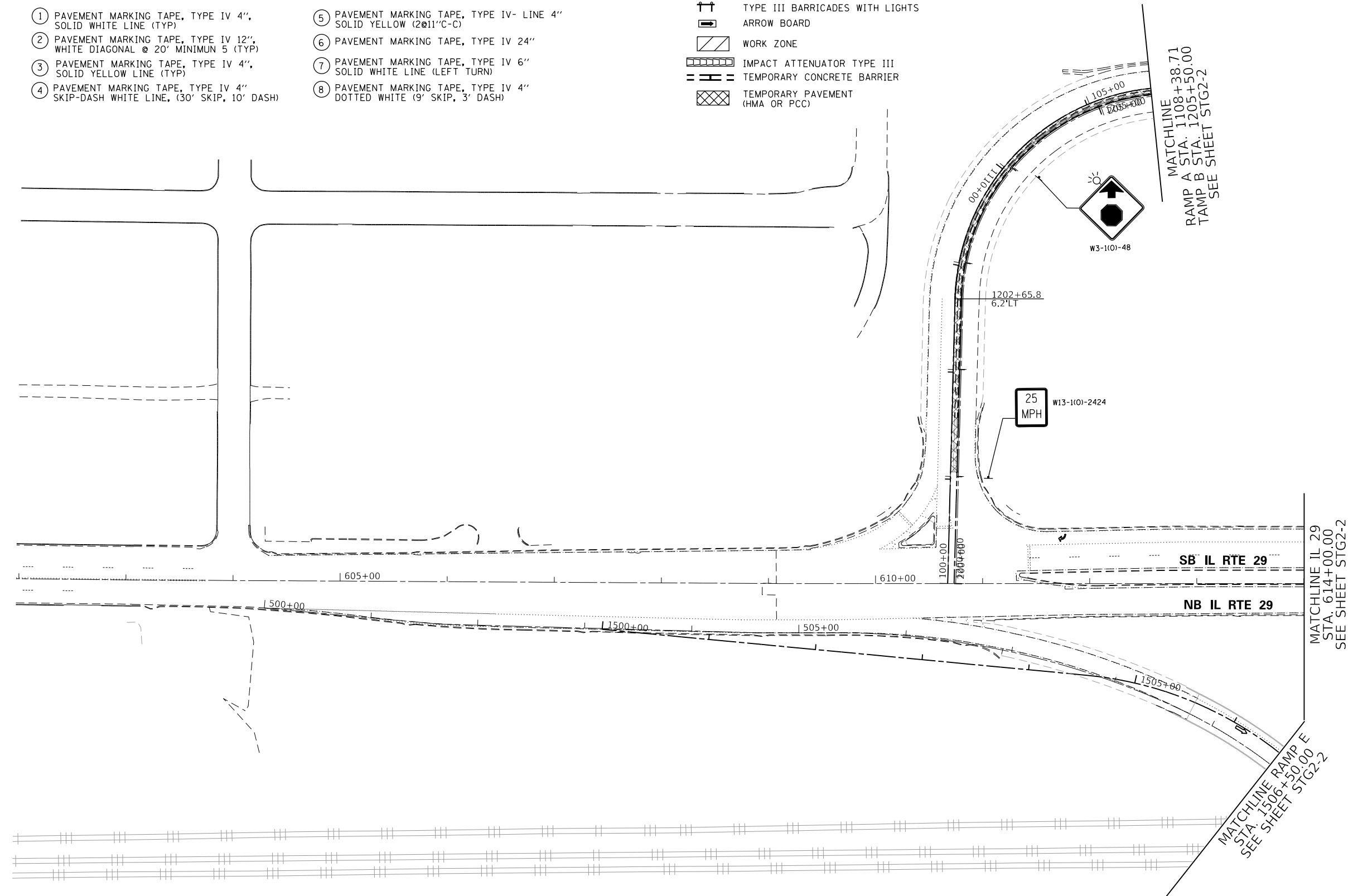
STG2-2





- ① PAVEMENT MARKING TAPE, TYPE IV 4", SOLID WHITE LINE (TYP)
- ② PAVEMENT MARKING TAPE, TYPE IV 12", WHITE DIAGONAL @ 20' MINIMUM 5 (TYP)
- ③ PAVEMENT MARKING TAPE, TYPE IV 4", SOLID YELLOW LINE (TYP)
- ④ PAVEMENT MARKING TAPE, TYPE IV 4" SKIP-DASH WHITE LINE, (30' SKIP, 10' DASH)
- ⑤ PAVEMENT MARKING TAPE, TYPE IV- LINE 4" SOLID YELLOW (2@11"C-C)
- ⑥ PAVEMENT MARKING TAPE, TYPE IV 24"
- ⑦ PAVEMENT MARKING TAPE, TYPE IV 6" SOLID WHITE LINE (LEFT TURN)
- ⑧ PAVEMENT MARKING TAPE, TYPE IV 4" DOTTED WHITE (9' SKIP, 3' DASH)

- LEGEND**
- TYPE II BARRICADES OR DRUMS WITH STEADY BURNING LIGHTS @ 50 FT CENTERS ALONG ROADWAY (TANGENT) AND 25 FT CENTERS ALONG TAPERS.
  - ⇄ TYPE III BARRICADES WITH LIGHTS
  - ▭ ARROW BOARD
  - ▨ WORK ZONE
  - ▧ IMPACT ATTENUATOR TYPE III
  - ▬ TEMPORARY CONCRETE BARRIER
  - ▩ TEMPORARY PAVEMENT (HMA OR PCC)



FINAL SUBMITTAL

MODEL: Default  
FILE: I:\AME: jph\stg2-3\2016\hanson.d\mshanson\_projects\Documents\13\jobs\13\40106Phase-1\CAD\Road\Street\DMCCP-14-50\plan02-03-MTL.dgn



USER NAME = jpham	DESIGNED - TN	REVISED -
PLOT SCALE = 100.00' / in.	DRAWN - JP	REVISED -
PLOT DATE = 11/28/2018	CHECKED - TN	REVISED -
	DATE - 11/28/2018	REVISED -

STATE OF ILLINOIS  
DEPARTMENT OF TRANSPORTATION

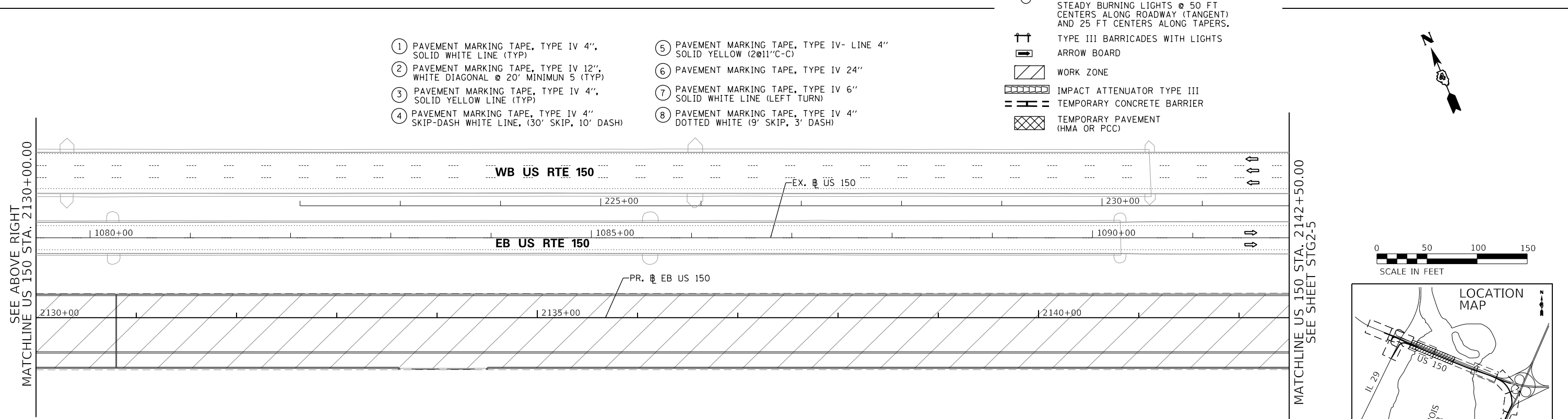
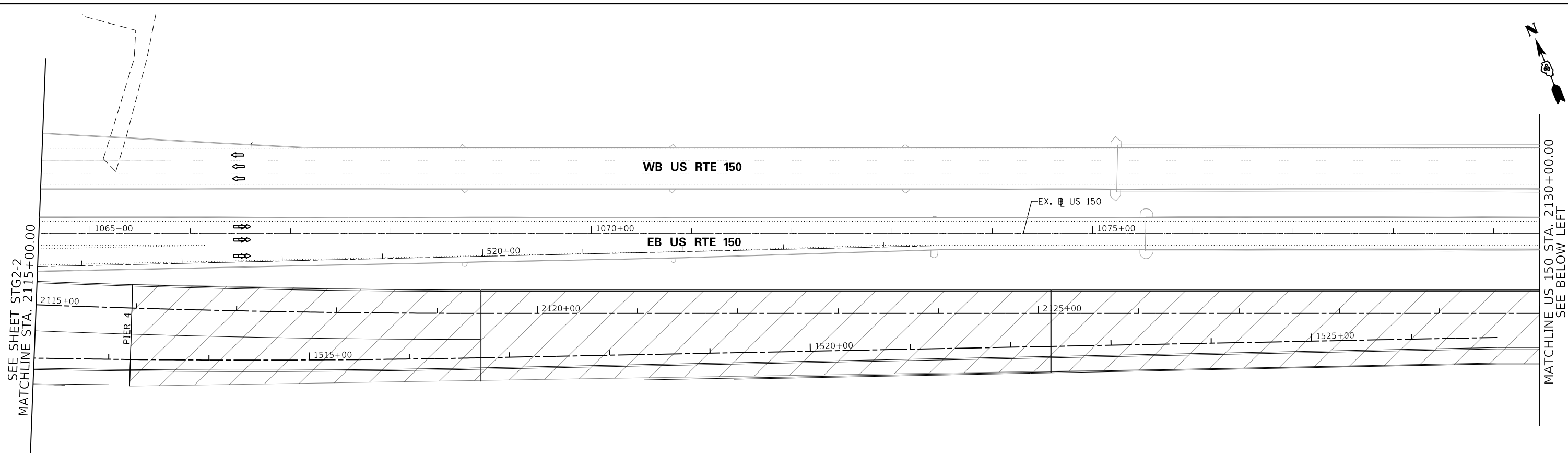
US 150 EASTBOUND McCLUGAGE BRIDGE PROJECT  
MAINTENANCE OF TRAFFIC - PLANS STAGE 2 SHEET 3

SCALE: 1" = 50'    SHEET 3    OF 8    SHEETS    STA. 603+00.00    TO STA. 614+00.00

F.A.P. RTE.	SECTION	COUNTY	TOTAL SHEETS	SHEET NO.
317	[15B;((102-1),(14HB))BR]BR	PEORIA	1361	239
CONTRACT NO. 68B46			ILLINOIS FED. AID PROJECT NHPP-YRP3(905)	

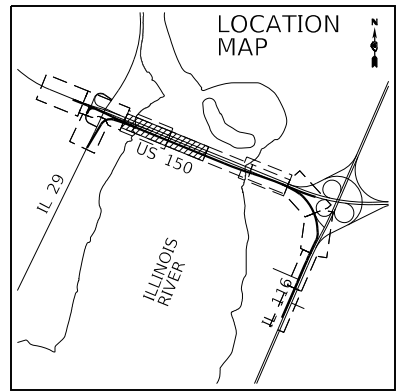
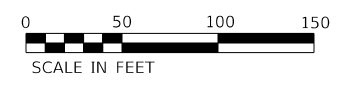
STG2-3

MODEL: D:\default  
 FILE: I:\METS: jph\stg2-4\2016\hanson.dgn  
 PROJECT: I:\METS: jph\stg2-4\2016\hanson.dgn  
 PROJECT: I:\METS: jph\stg2-4\2016\hanson.dgn



- ① PAVEMENT MARKING TAPE, TYPE IV 4", SOLID WHITE LINE (TYP)
- ② PAVEMENT MARKING TAPE, TYPE IV 12", WHITE DIAGONAL @ 20' MINIMUM 5 (TYP)
- ③ PAVEMENT MARKING TAPE, TYPE IV 4", SOLID YELLOW LINE (TYP)
- ④ PAVEMENT MARKING TAPE, TYPE IV 4" SKIP-DASH WHITE LINE, (30' SKIP, 10' DASH)
- ⑤ PAVEMENT MARKING TAPE, TYPE IV- LINE 4" SOLID YELLOW (2@11"C-C)
- ⑥ PAVEMENT MARKING TAPE, TYPE IV 24"
- ⑦ PAVEMENT MARKING TAPE, TYPE IV 6" SOLID WHITE LINE (LEFT TURN)
- ⑧ PAVEMENT MARKING TAPE, TYPE IV 4" DOTTED WHITE (9' SKIP, 3' DASH)

- LEGEND**
- TYPE II BARRICADES OR DRUMS WITH STEADY BURNING LIGHTS @ 50 FT CENTERS ALONG ROADWAY (TANGENT) AND 25 FT CENTERS ALONG TAPERS.
  - ⇄ TYPE III BARRICADES WITH LIGHTS
  - ARROW BOARD
  - ▨ WORK ZONE
  - ▩ IMPACT ATTENUATOR TYPE III
  - ▬▬▬ TEMPORARY CONCRETE BARRIER
  - ▩ TEMPORARY PAVEMENT (HMA OR PCC)



USER NAME = jpham	DESIGNED - TN	REVISED -
	DRAWN - JP	REVISED -
PLOT SCALE = 100.00' / in.	CHECKED - TN	REVISED -
PLOT DATE = 11/28/2018	DATE - 11/28/2018	REVISED -

STATE OF ILLINOIS  
 DEPARTMENT OF TRANSPORTATION

US 150 EASTBOUND McCLUGAGE BRIDGE PROJECT  
 MAINTENANCE OF TRAFFIC - PLANS STAGE 2 SHEET 4

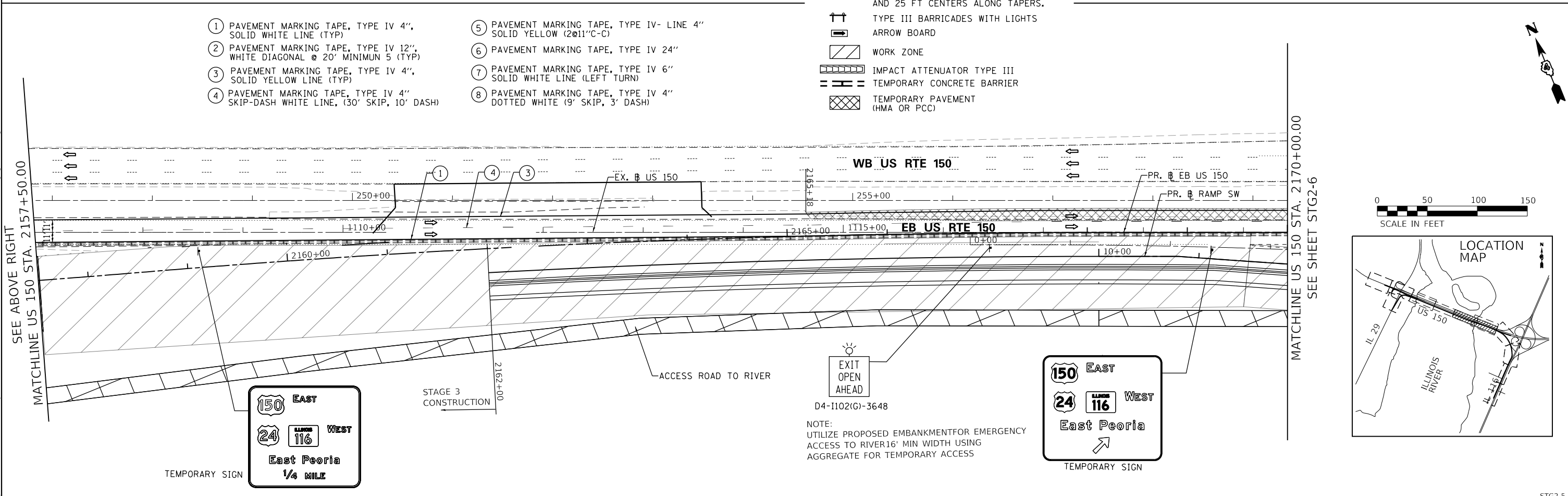
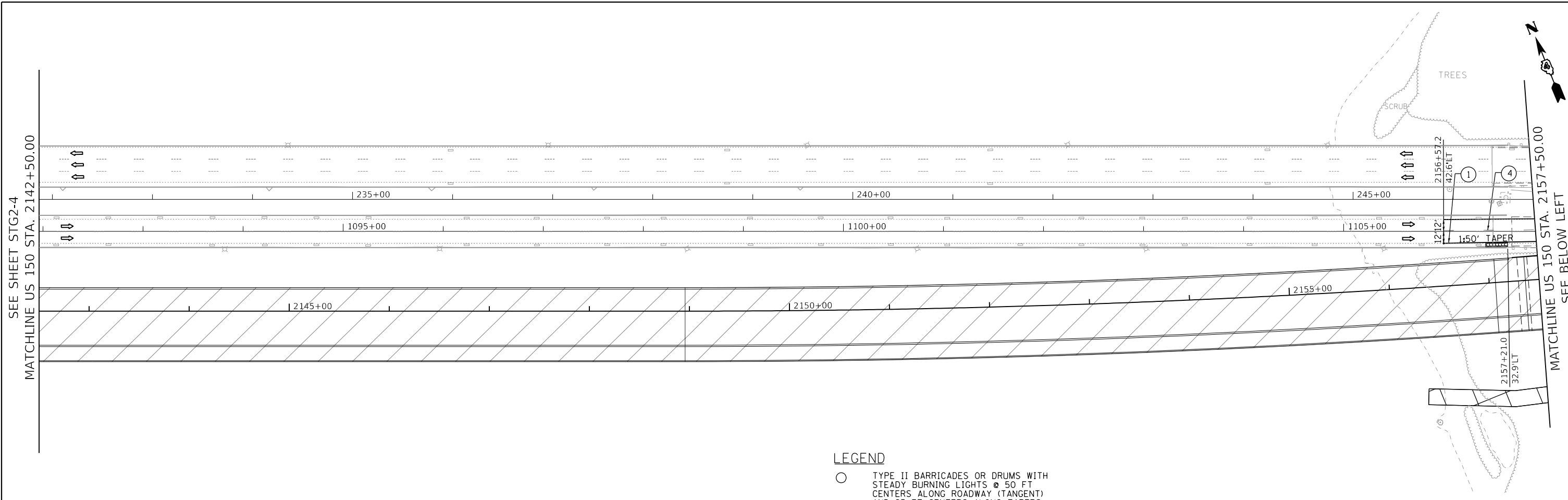
F.A.P. RTE.	SECTION	COUNTY	TOTAL SHEETS	SHEET NO.
317	[15B:((102-1),(14B))BR]BR	PEORIA	1361	240
CONTRACT NO. 68B46				
ILLINOIS FED. AID PROJECT NHPP-YR3(905)				

STG2-4

SCALE: 1" = 50' SHEET 4 OF 8 SHEETS STA. 2115+00.00 TO STA. 2142+50.00

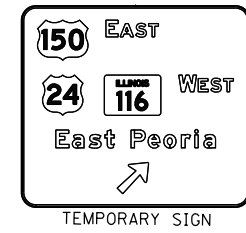

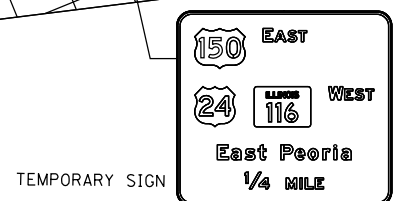
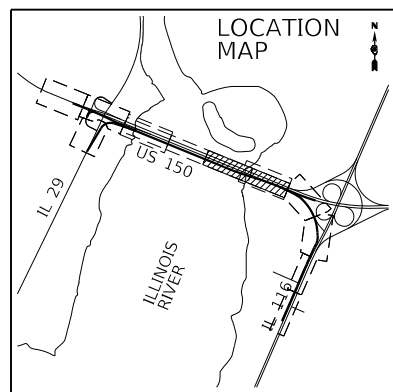


MODEL: Default  
 FILE NAME: p:\projects\2016\hanson\dom\hanson\_projects\13\h0106Phase2\CAD\Road\Sheet\DRM\CEEP-EB-150-Stage2-05-MIL.dgn



- |  |   |
|--|---|
| ① PAVEMENT MARKING TAPE, TYPE IV 4", SOLID WHITE LINE (TYP)                    | ⑤ PAVEMENT MARKING TAPE, TYPE IV- LINE 4" SOLID YELLOW (2@11"C-C)   |
| ② PAVEMENT MARKING TAPE, TYPE IV 12", WHITE DIAGONAL @ 20' MINIMUM 5 (TYP)     | ⑥ PAVEMENT MARKING TAPE, TYPE IV 24"                                |
| ③ PAVEMENT MARKING TAPE, TYPE IV 4", SOLID YELLOW LINE (TYP)                   | ⑦ PAVEMENT MARKING TAPE, TYPE IV 6" SOLID WHITE LINE (LEFT TURN)    |
| ④ PAVEMENT MARKING TAPE, TYPE IV 4" SKIP-DASH WHITE LINE, (30' SKIP, 10' DASH) | ⑧ PAVEMENT MARKING TAPE, TYPE IV 4" DOTTED WHITE (9' SKIP, 3' DASH) |

- LEGEND**
- TYPE II BARRICADES OR DRUMS WITH STEADY BURNING LIGHTS @ 50 FT CENTERS ALONG ROADWAY (TANGENT) AND 25 FT CENTERS ALONG TAPERS.
  - ↑↑ TYPE III BARRICADES WITH LIGHTS
  - ▭ ARROW BOARD
  - ▨ WORK ZONE
  - ▧ IMPACT ATTENUATOR TYPE III
  - ▬▬▬ TEMPORARY CONCRETE BARRIER
  - ▩ TEMPORARY PAVEMENT (HMA OR PCC)



NOTE:  
 UTILIZE PROPOSED EMBANKMENT FOR EMERGENCY ACCESS TO RIVER 16' MIN WIDTH USING AGGREGATE FOR TEMPORARY ACCESS



USER NAME = jpham	DESIGNED - TN	REVISED -
DRAWN - JP	REVISOR -	
PLOT SCALE = 100.00' / in.	CHECKED - TN	REVISED -
PLOT DATE = 11/28/2018	DATE - 11/28/2018	REVISED -

STATE OF ILLINOIS  
 DEPARTMENT OF TRANSPORTATION

US 150 EASTBOUND McCLUGAGE BRIDGE PROJECT  
 MAINTENANCE OF TRAFFIC - PLANS STAGE 2 SHEET 5

F.A.P. RTE.	SECTION	COUNTY	TOTAL SHEETS	SHEET NO.
317	[15B:((102-1),(14H))BR]BR	TAZEWELL	1361	241
CONTRACT NO. 68B46			ILLINOIS FED. AID PROJECT NHPP-YRP3(905)	

SCALE: 1" = 50' SHEET 5 OF 8 SHEETS STA. 2142+50.00 TO STA. 2170+00.00

STG2-5

MODEL: Default  
 FILE NAME: p:\projects\2016\hanson\dom\hanson\_projects\13\1016\Phase-1\CAD\Road\Street\DMCCEP-14-50a\plan02-06-MTL.dgn



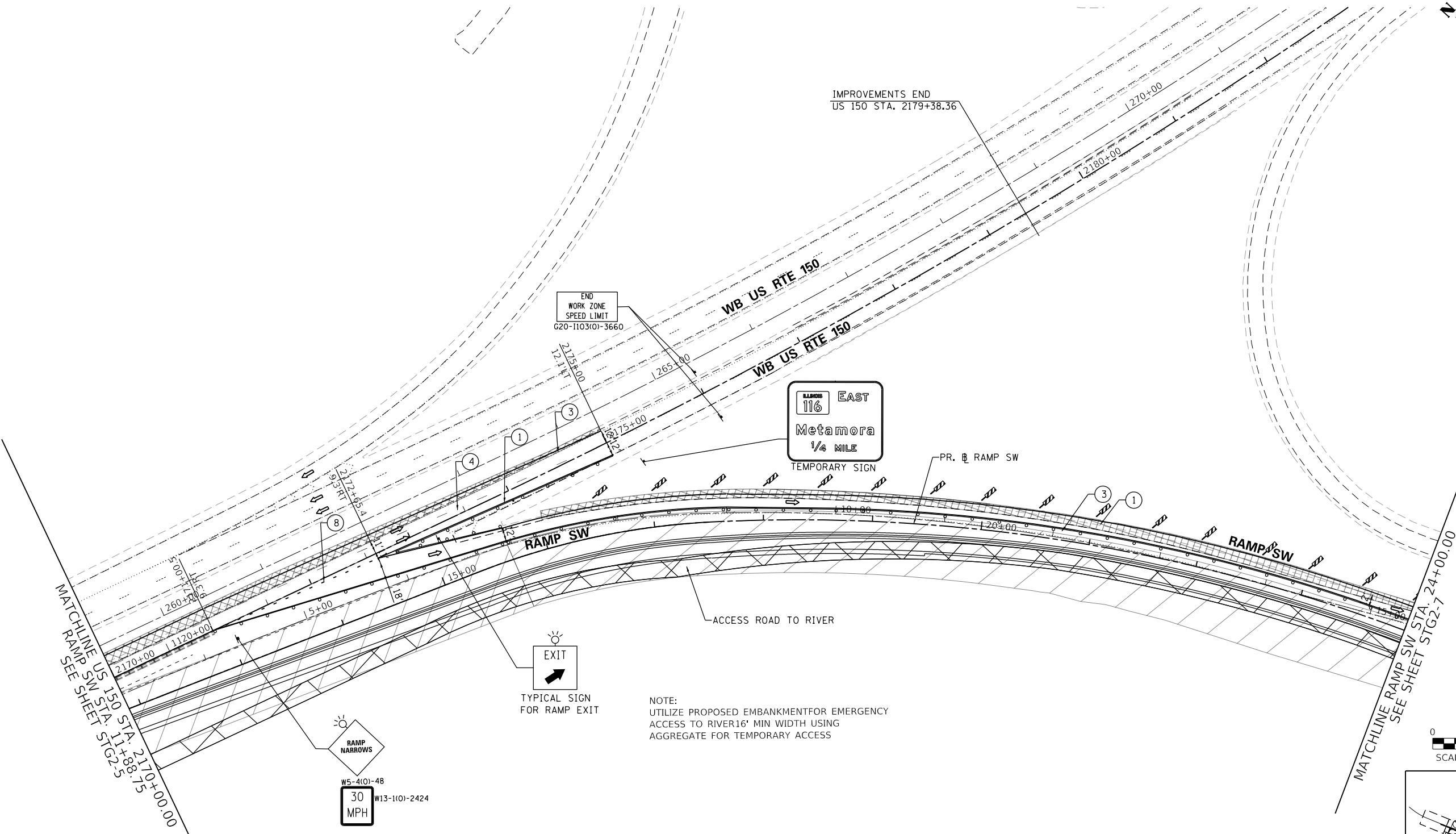
USER NAME = jpham	DESIGNED - TN	REVISED -
DRAWN - JP	REVISOR -	
PLOT SCALE = 100.00' / in.	CHECKED - TN	REVISOR -
PLOT DATE = 11/28/2018	DATE - 11/28/2018	REVISOR -

STATE OF ILLINOIS  
 DEPARTMENT OF TRANSPORTATION

US 150 EASTBOUND McCLUGAGE BRIDGE PROJECT  
 MAINTENANCE OF TRAFFIC - PLANS STAGE 2 SHEET 6

SCALE: 1" = 50' SHEET 6 OF 8 SHEETS STA. 2170+00.00 TO STA. 2179+00.00

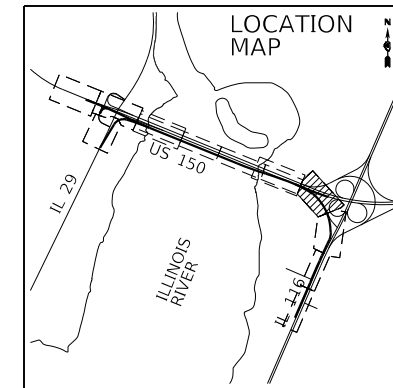
F.A.P. RTE.	SECTION	COUNTY	TOTAL SHEETS	SHEET NO.
317	[15B;((102-1),(14HB))BR]BR	TAZEWELL	1361	242
CONTRACT NO. 68B46			ILLINOIS FED. AID PROJECT NHPP-YRP3(905)	



- ① PAVEMENT MARKING TAPE, TYPE IV 4", SOLID WHITE LINE (TYP)
- ② PAVEMENT MARKING TAPE, TYPE IV 12", WHITE DIAGONAL @ 20' MINIMUM 5 (TYP)
- ③ PAVEMENT MARKING TAPE, TYPE IV 4", SOLID YELLOW LINE (TYP)
- ④ PAVEMENT MARKING TAPE, TYPE IV 4" SKIP-DASH WHITE LINE, (30' SKIP, 10' DASH)
- ⑤ PAVEMENT MARKING TAPE, TYPE IV- LINE 4" SOLID YELLOW (2@11" C-C)
- ⑥ PAVEMENT MARKING TAPE, TYPE IV 24"
- ⑦ PAVEMENT MARKING TAPE, TYPE IV 6" SOLID WHITE LINE (LEFT TURN)
- ⑧ PAVEMENT MARKING TAPE, TYPE IV 4" DOTTED WHITE (9' SKIP, 3' DASH)

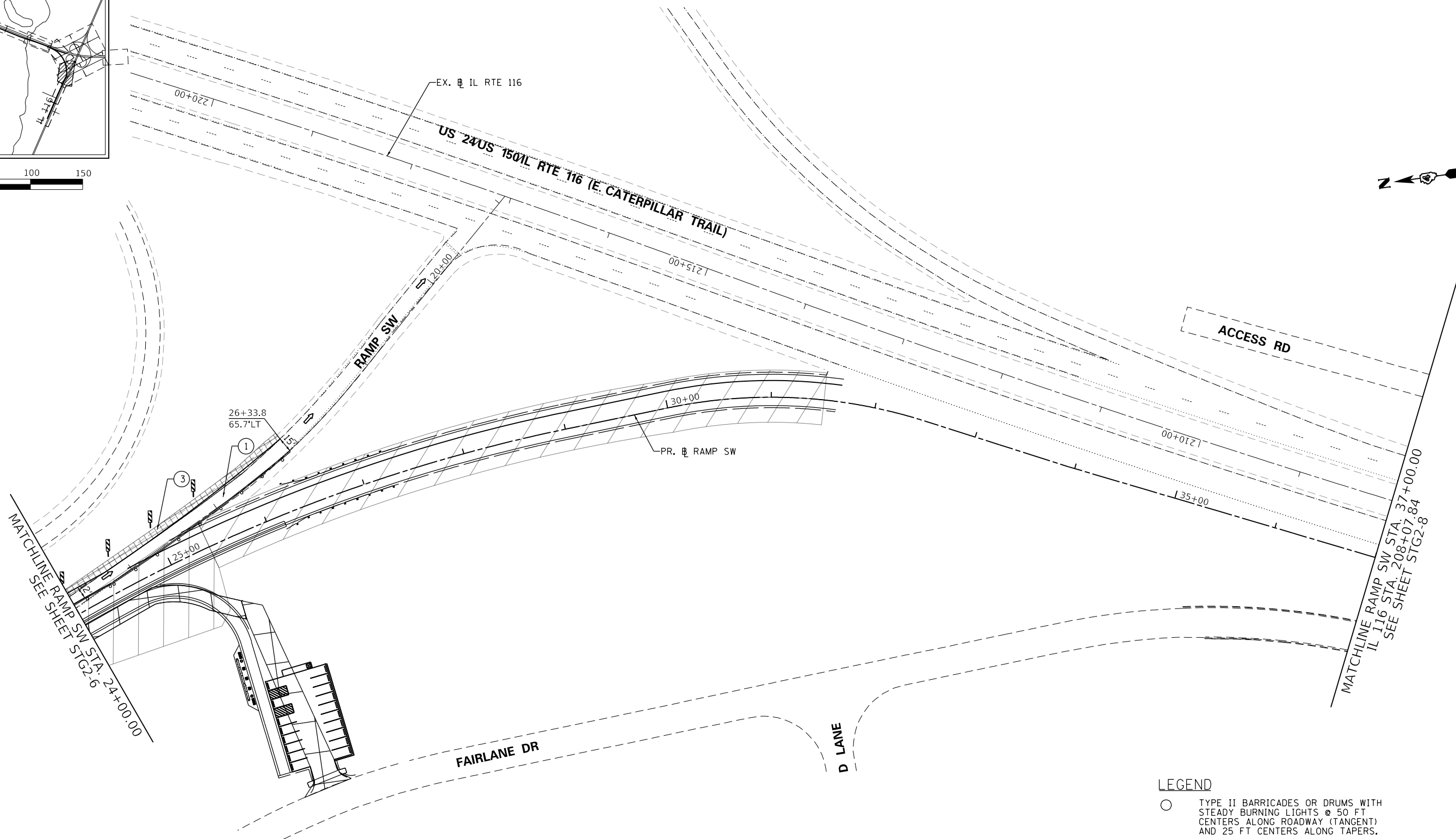
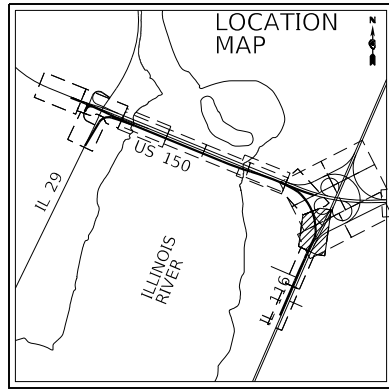
LEGEND

- TYPE II BARRICADES OR DRUMS WITH STEADY BURNING LIGHTS @ 50 FT CENTERS ALONG ROADWAY (TANGENT) AND 25 FT CENTERS ALONG TAPERS.
- ⇄ TYPE III BARRICADES WITH LIGHTS
- ⇄ ARROW BOARD
- ▨ WORK ZONE
- ▨ IMPACT ATTENUATOR TYPE III
- ▨ TEMPORARY CONCRETE BARRIER
- ▨ TEMPORARY PAVEMENT (HMA OR PCC)



STG2-6





- ① PAVEMENT MARKING TAPE, TYPE IV 4", SOLID WHITE LINE (TYP)
- ② PAVEMENT MARKING TAPE, TYPE IV 12", WHITE DIAGONAL @ 20' MINIMUM 5 (TYP)
- ③ PAVEMENT MARKING TAPE, TYPE IV 4", SOLID YELLOW LINE (TYP)
- ④ PAVEMENT MARKING TAPE, TYPE IV 4" SKIP-DASH WHITE LINE, (30' SKIP, 10' DASH)
- ⑤ PAVEMENT MARKING TAPE, TYPE IV- LINE 4" SOLID YELLOW (2@11"C-C)
- ⑥ PAVEMENT MARKING TAPE, TYPE IV 24"
- ⑦ PAVEMENT MARKING TAPE, TYPE IV 6" SOLID WHITE LINE (LEFT TURN)
- ⑧ PAVEMENT MARKING TAPE, TYPE IV 4" DOTTED WHITE (9' SKIP, 3' DASH)

- LEGEND**
- TYPE II BARRICADES OR DRUMS WITH STEADY BURNING LIGHTS @ 50 FT CENTERS ALONG ROADWAY (TANGENT) AND 25 FT CENTERS ALONG TAPERS.
  - ↑↑ TYPE III BARRICADES WITH LIGHTS
  - ▭ ARROW BOARD
  - ▨ WORK ZONE
  - ▧ IMPACT ATTENUATOR TYPE III
  - ▩ TEMPORARY CONCRETE BARRIER
  - ▤ TEMPORARY PAVEMENT (HMA OR PCC)

FINAL SUBMITTAL

MODEL: Default  
FILE NAME: p:\projects\2016\hanson\dom\hanson\_projects\Documents\13\jobs\13\h0106Phase3\CAD\Road\Street\DMCCEP-sh-50a\in02-07-MIL.dgn



USER NAME = jpham	DESIGNED - TN	REVISED -
DRAWN - JP	REVISIONS -	
PLOT SCALE = 100.00' / in.	CHECKED - TN	REVISED -
PLOT DATE = 11/28/2018	DATE - 11/28/2018	REVISED -

STATE OF ILLINOIS  
DEPARTMENT OF TRANSPORTATION

US 150 EASTBOUND McCLUGAGE BRIDGE PROJECT  
MAINTENANCE OF TRAFFIC - PLANS STAGE 2 SHEET 7

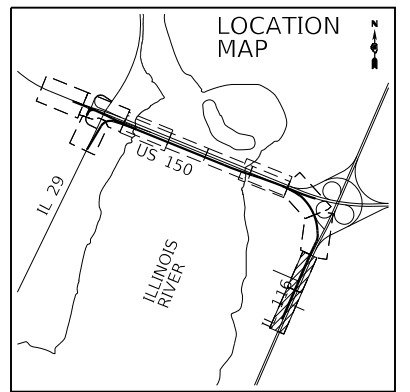
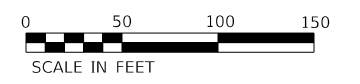

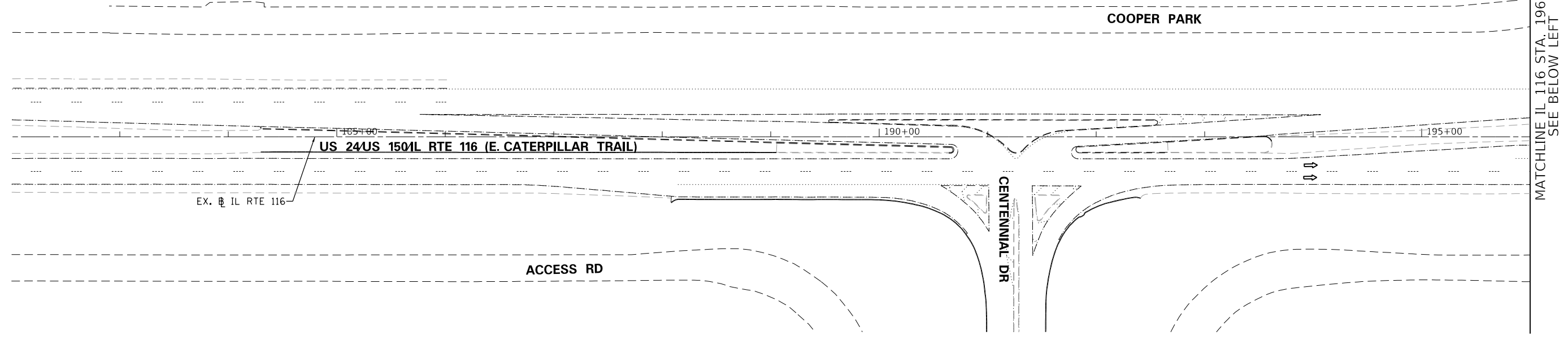
F.A.P. RTE.	SECTION	COUNTY	TOTAL SHEETS	SHEET NO.
317	[15B;((102-1),(14HB))BR]BR	PEORIA	1361	243
CONTRACT NO. 68B46				
SCALE: 1" = 50'		SHEET 7 OF 8 SHEETS	STA. 24+00.00 TO STA. 27+00.00	
ILLINOIS		FED. AID PROJECT	NHPP-YRP3(905)	

STG2-7



**LEGEND**

- ① PAVEMENT MARKING TAPE, TYPE IV 4", SOLID WHITE LINE (TYP)
  - ② PAVEMENT MARKING TAPE, TYPE IV 12", WHITE DIAGONAL @ 20" MINIMUM 5 (TYP)
  - ③ PAVEMENT MARKING TAPE, TYPE IV 4", SOLID YELLOW LINE (TYP)
  - ④ PAVEMENT MARKING TAPE, TYPE IV 4" SKIP-DASH WHITE LINE, (30' SKIP, 10' DASH)
  - ⑤ PAVEMENT MARKING TAPE, TYPE IV- LINE 4" SOLID YELLOW (2@11"C-C)
  - ⑥ PAVEMENT MARKING TAPE, TYPE IV 24"
  - ⑦ PAVEMENT MARKING TAPE, TYPE IV 6" SOLID WHITE LINE (LEFT TURN)
  - ⑧ PAVEMENT MARKING TAPE, TYPE IV 4" DOTTED WHITE (9' SKIP, 3' DASH)
- TYPE II BARRICADES OR DRUMS WITH STEADY BURNING LIGHTS @ 50 FT CENTERS ALONG ROADWAY (TANGENT) AND 25 FT CENTERS ALONG TAPERS.
  - ↑ TYPE III BARRICADES WITH LIGHTS
  - ▭ ARROW BOARD
  - ▨ WORK ZONE
  - ▧ IMPACT ATTENUATOR TYPE III
  - ▬ TEMPORARY CONCRETE BARRIER
  - ▩ TEMPORARY PAVEMENT (HMA OR PCC)



FINAL SUBMITTAL

MODEL: D:\default...  
FILE: I:\M&E...  
PROJECT: \Documents\1310b13\40106Phase4\Road\Sheet\DMCCEP-sh-50a\in02-08-MTL.dgn



USER NAME = jpham	DESIGNED - TN	REVISED -
DRAWN - JP	REVISIONS -	
PLOT SCALE = 100.00' / in.	CHECKED - TN	REVISED -
PLOT DATE = 11/28/2018	DATE - 11/28/2018	REVISED -

STATE OF ILLINOIS  
DEPARTMENT OF TRANSPORTATION

**US 150 EASTBOUND McCLUGAGE BRIDGE PROJECT  
MAINTENANCE OF TRAFFIC - PLANS STAGE 2 SHEET 8**

SCALE: 1" = 50'    SHEET 8 OF 8 SHEETS    STA. 182+00.00 TO STA. 208+07.80

F.A.P. RTE.	SECTION	COUNTY	TOTAL SHEETS	SHEET NO.
317	[15B;((102-1),(14H))BR]BR	PEORIA	1361	244
CONTRACT NO. 68B46				
ILLINOIS		FED. AID PROJECT	NHPP-YRP3(905)	

STG2-8



MODEL: Default  
 FILE: \\hanson\proj\68846\2016\hanson\dom\hanson\project\documents\13\jobs\13\h0100\Phase-1\CAD\Road\Struct\1\DMCEB-dtc-westh-mat&v\Plan502-HAN.dgn



XS-KEY-01



USER NAME = oster00605	DESIGNED - JDS	REVISED -
	DRAWN - RLH	REVISED -
PLOT SCALE = 400.00' / In.	CHECKED -	REVISED -
PLOT DATE = 11/16/2018	DATE - 11/28/2018	REVISED -

STATE OF ILLINOIS  
 DEPARTMENT OF TRANSPORTATION

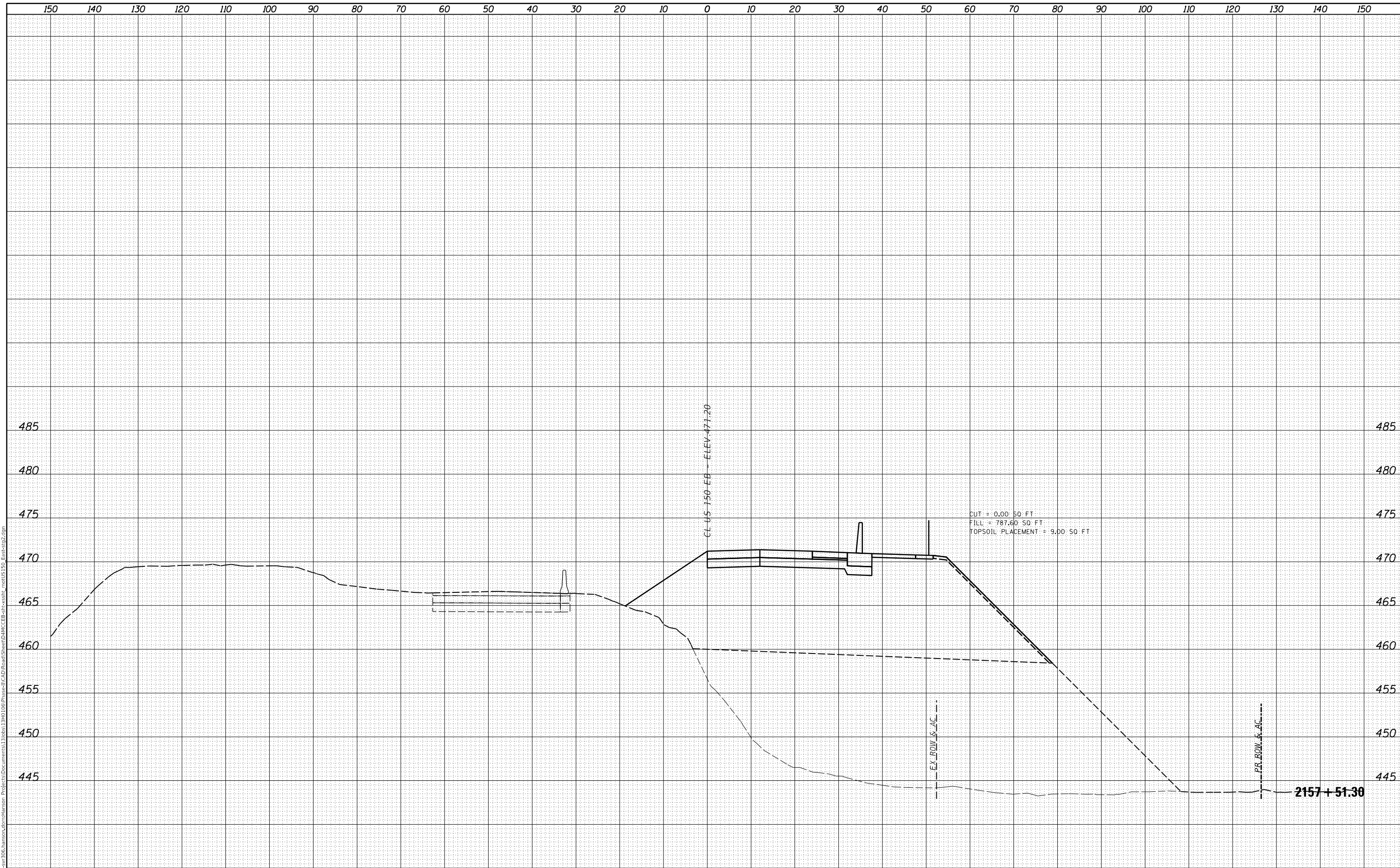
US 150 EASTBOUND MCCLUGAGE BRIDGE PROJECT  
 STAGE 2: KEY PLAN -EAST INTERCHANGE

SCALE: 1"=200' SHEET 1 OF 1 SHEETS STA. N/A TO STA. N/A

F.A.P. RTE.	SECTION	COUNTY	TOTAL SHEETS	SHEET NO.
317	[15B;((102-1),(14HB))BR]BR	PEORIA	1361	245
CONTRACT NO. 68B46				
ILLINOIS FED. AID PROJECT NHPP-YRP3(905)				

DATE	
BY	
SURVEYED	
PLOTTED	
TEMPLATE	
AREAS	
CHECKED	
FINAL SURVEY	
NOTE BOOK	
NO.	

DATE	
BY	
SURVEYED	
PLOTTED	
TEMPLATE	
AREAS	
CHECKED	
ORIGINAL SURVEY	
NOTE BOOK	
NO.	



FINAL SUBMITTAL

MODEL: D:\mfr\it FILE NAME: p:\a\150\150-306\_hanson.ctb\hanson Project\CDRoad\Sheet\B\150-306-13401001\Phase1\13401001\150-306-13401001.mxd\US150\_East.ctb



USER NAME	= sh1pp01364
PLOT SCALE	= 20.00' / in.
PLOT DATE	= 11/28/2018

DESIGNED	- IDS
DRAWN	- RLH
CHECKED	- RLH
DATE	- 11/7/2018

REVISED	-
REVISED	-
REVISED	-
REVISED	-

STATE OF ILLINOIS  
DEPARTMENT OF TRANSPORTATION

US 150 EASTBOUND MCCLUGAGE BRIDGE PROJECT  
US 150 EASTBOUND CROSS SECTIONS - STAGE 2

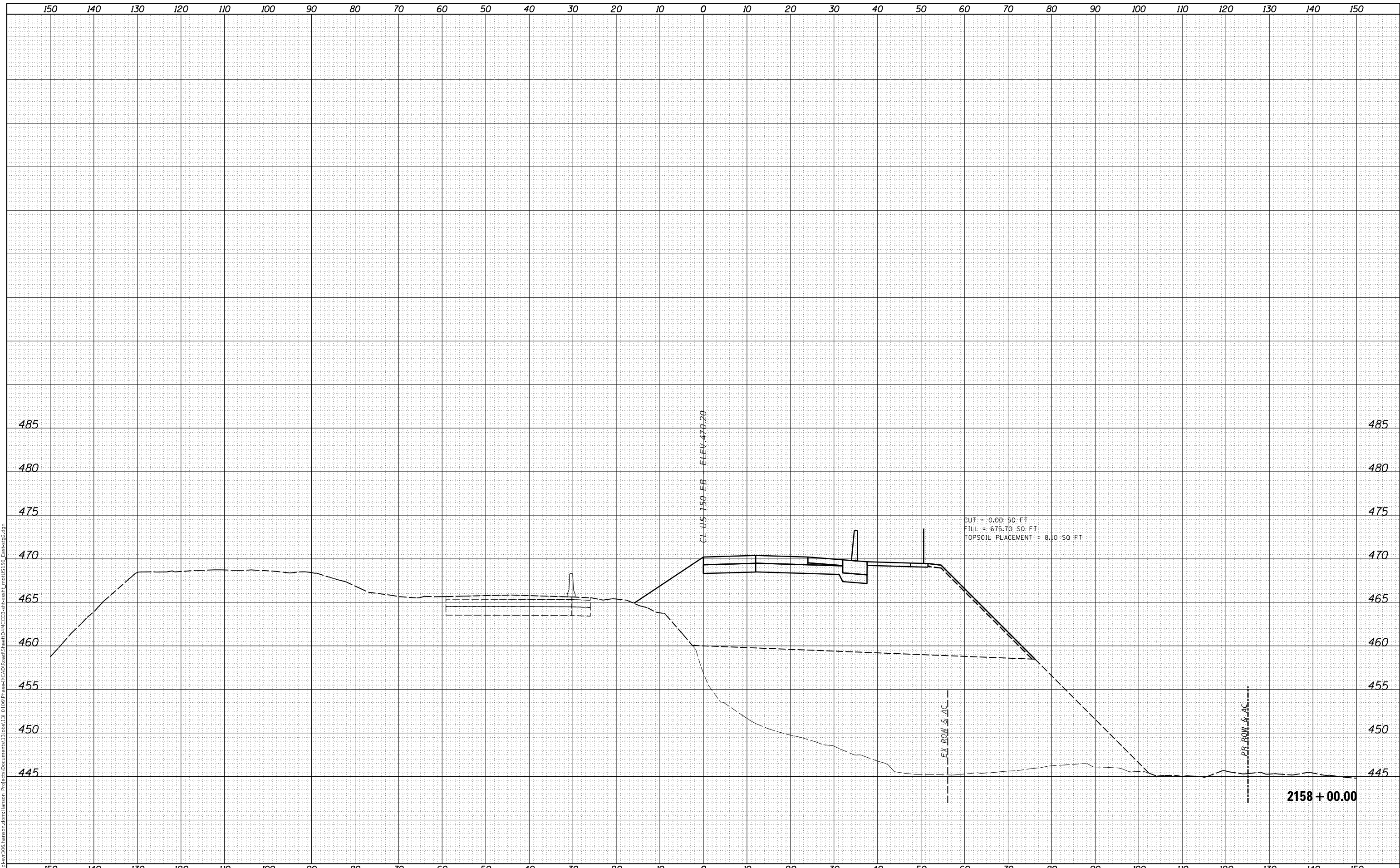
SCALE: SHEET OF SHEETS STA. 2157+51.30 TO STA. 2157+51.30

RT.	SECTION	COUNTY	TOTAL SHEETS	SHEET NO.
317	[15B:(102-1),(14HB)]BR	TAZEWELL	1361	246
			CONTRACT NO. 68B46	
		ILLINOIS	FED. AID PROJECT	

FINAL SURVEY NO.	SURVEYED AREAS CHECKED	BY	DATE

ORIGINAL SURVEY NO.	SURVEYED AREAS CHECKED	BY	DATE

MODEL SHEET 2  
 FILE NAME: p:\alvarez\306.hanson.com\hanson\_projects\Documents\1306813\RD106\Phase1\CAD\Road\Sheet\DMC\EB-ar-ssht1.mxd\US150\_EB-ssg2.dgn



2158 + 00.00

FINAL SUBMITTAL



USER NAME =	shlpp01364
PLOT SCALE =	20.00' / in.
PLOT DATE =	11/28/2018

DESIGNED -	JDS
DRAWN -	RLH
CHECKED -	RLH
DATE -	11/7/2018

REVISED -	
REVISED -	
REVISED -	
REVISED -	

STATE OF ILLINOIS  
 DEPARTMENT OF TRANSPORTATION

US 150 EASTBOUND MCCLUGAGE BRIDGE PROJECT  
 US 150 EASTBOUND CROSS SECTIONS - STAGE 2

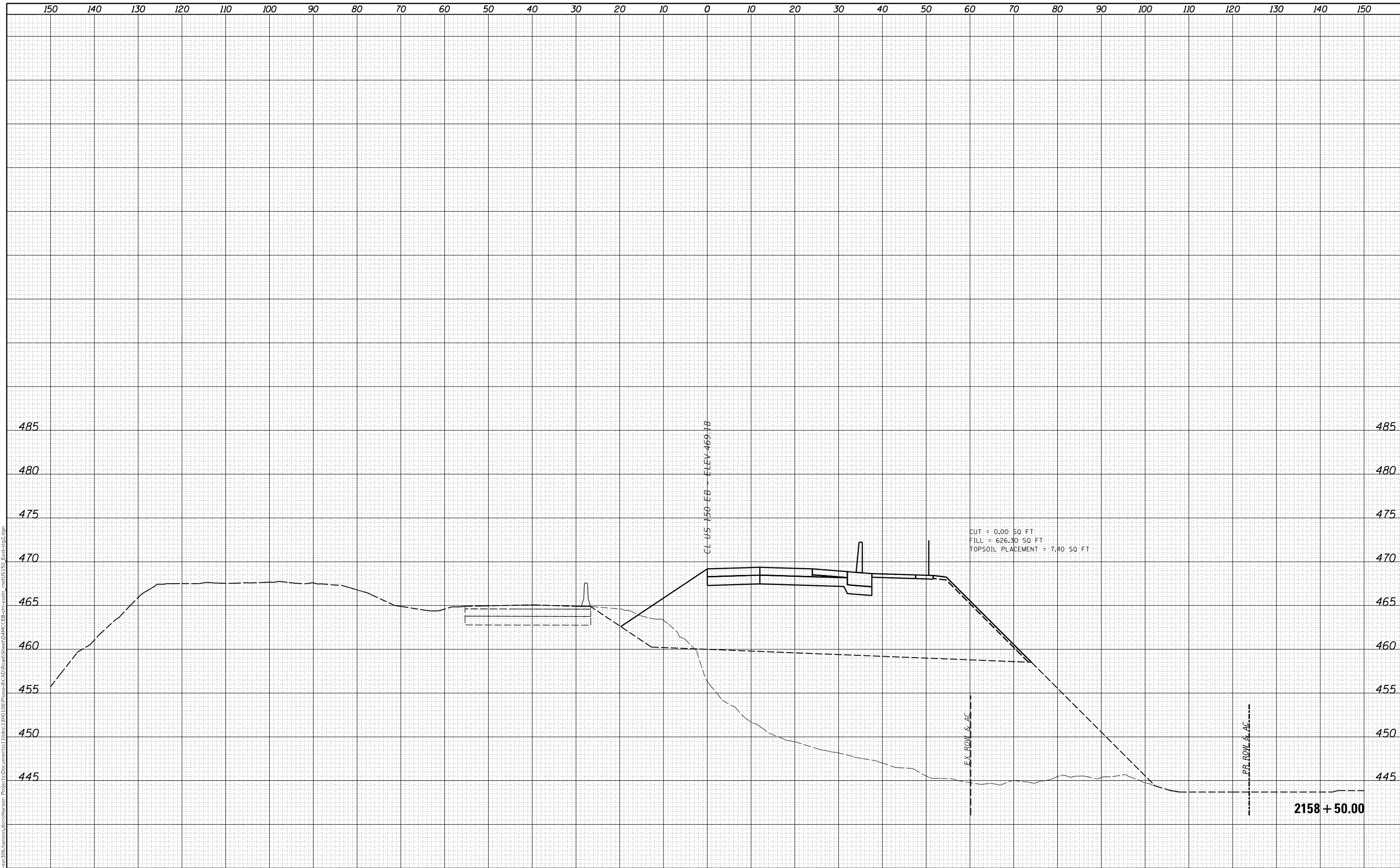
SCALE: SHEET OF SHEETS STA. 2158+00.00 TO STA. 2158+00.00

RT.	SECTION	COUNTY	TOTAL SHEETS	SHEET NO.
317	[15B:(102-1),(14HB)]BR	TAZEWELL	1361	247
			CONTRACT NO. 68B46	
			ILLINOIS FED. AID PROJECT	



FINAL SURVEY NO.	SURVEYED AREAS	BY	DATE
NOTE BOOK	PLOTTED AREAS		
	TEMPLATE AREAS		
	CHECKED AREAS		

ORIGINAL SURVEY NO.	SURVEYED AREAS	BY	DATE
	PLOTTED AREAS		
	TEMPLATE AREAS		
	CHECKED AREAS		



FINAL SUBMITTAL  
MODEL SHEET 3  
FILE NAME: p:\gis\svr\306\_hanson\cmt\hanson\_projects\Documents\1306813\30613\130613\Phase1\CAD\Road\Sheet\DMC\EB-AC-SSHT\_2158+50.00.dwg



USER NAME =	shlpp01364
PLOT SCALE =	20.00' / in.
PLOT DATE =	11/28/2018

DESIGNED -	JDS
DRAWN -	RLH
CHECKED -	RLH
DATE -	11/7/2018

REVISED -	
REVISED -	
REVISED -	
REVISED -	

STATE OF ILLINOIS  
DEPARTMENT OF TRANSPORTATION

US 150 EASTBOUND MCCLUGAGE BRIDGE PROJECT  
US 150 EASTBOUND CROSS SECTIONS - STAGE 2

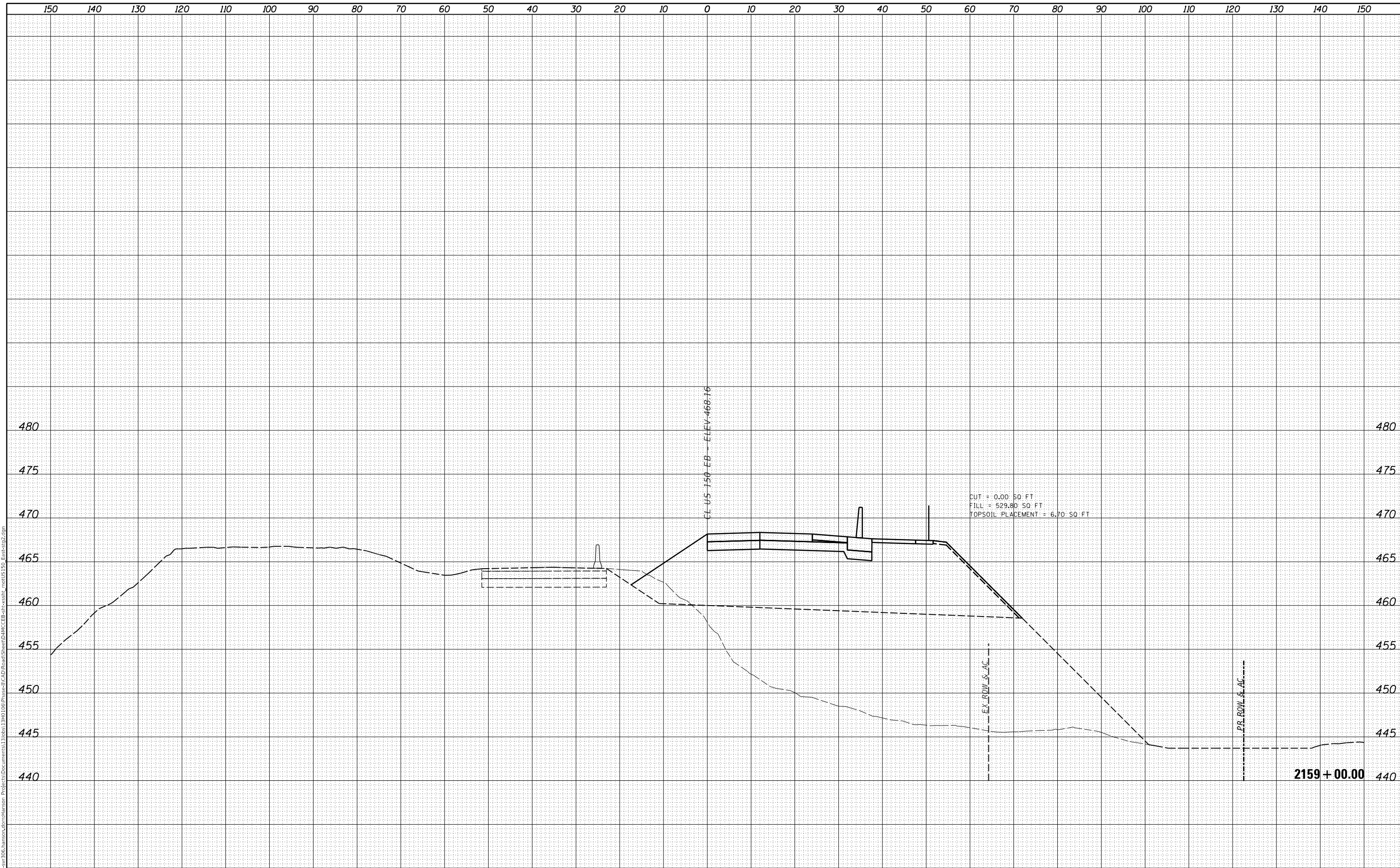
SCALE: SHEET OF SHEETS STA. 2158+50.00 TO STA. 2158+50.00

RT.	SECTION	COUNTY	TOTAL SHEETS	SHEET NO.
317	[15B:(102-1),(14HB)]BR	TAZEWELL	1361	248
			CONTRACT NO. 68B46	

ILLINOIS FED. AID PROJECT

FINAL SURVEY	SURVEYED	DATE
NOTE BOOK	PLOTTED	BY
NO.	TEMPLATE	
	AREAS CHECKED	
	AREAS CHECKED	

ORIGINAL SURVEY	SURVEYED	DATE
NOTE BOOK	PLOTTED	BY
NO.	TEMPLATE	
	AREAS CHECKED	
	AREAS CHECKED	



FINAL SUBMITTAL  
MODEL Sheet 4  
FILE NAME: p:\gis\svr\306\_hanson\cmt\hanson\Project\Documents\1308013401\06\Phase1\CAD\Road\Sheet\DMCE\EB-ct-csht\_1.mxd\US150\_EB-ct-scp2.dgn



USER NAME =	shlpp01364
PLOT SCALE =	20.00' / in.
PLOT DATE =	11/28/2018

DESIGNED -	JDS
DRAWN -	RLH
CHECKED -	RLH
DATE -	11/7/2018

REVISED -	
REVISED -	
REVISED -	
REVISED -	

STATE OF ILLINOIS  
DEPARTMENT OF TRANSPORTATION

US 150 EASTBOUND MCCLUGAGE BRIDGE PROJECT  
US 150 EASTBOUND CROSS SECTIONS - STAGE 2

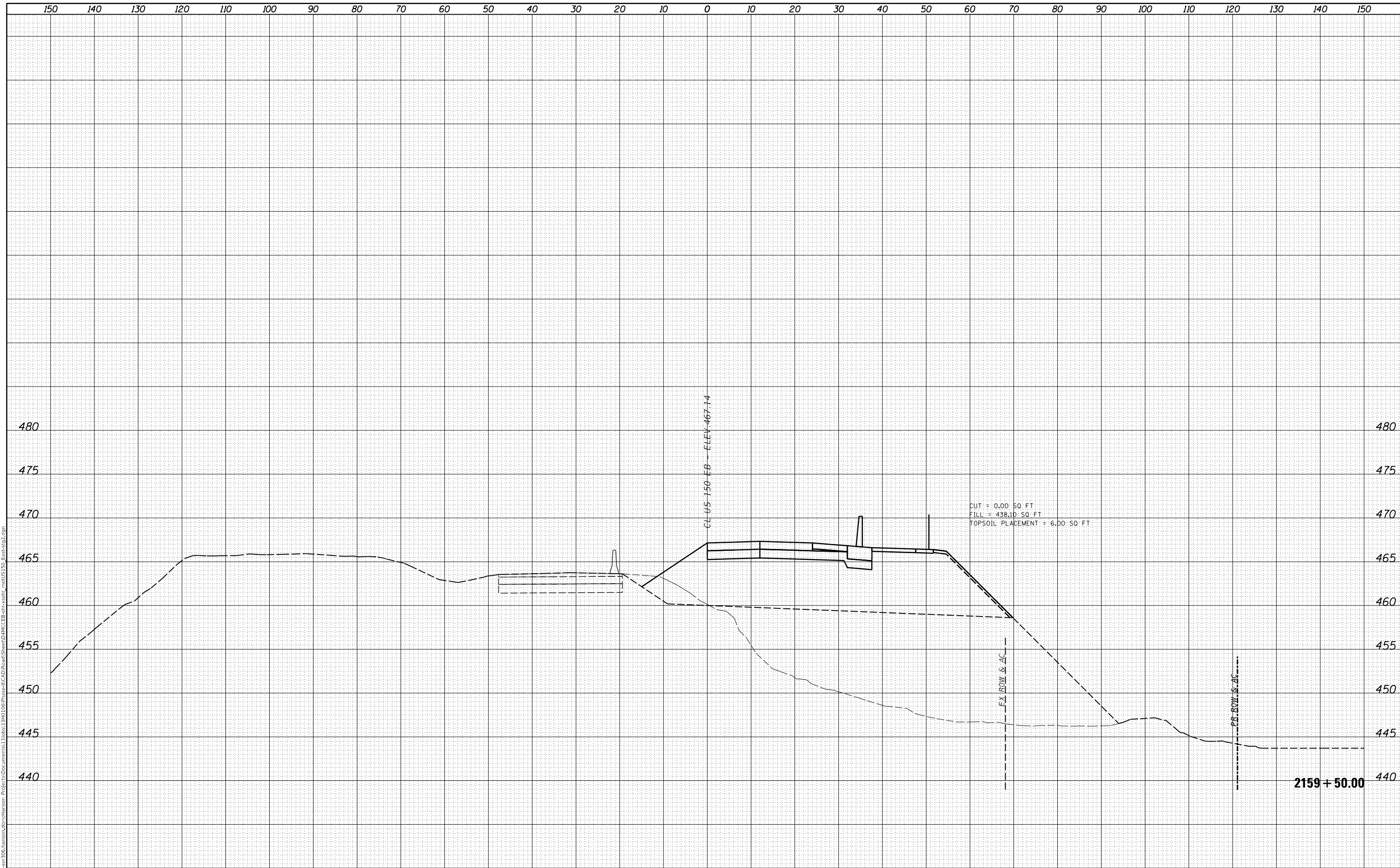
SCALE: SHEET OF SHEETS STA. 2159+00.00 TO STA. 2159+00.00

RT.	SECTION	COUNTY	TOTAL SHEETS	SHEET NO.
317	[15B:(102-1),(14HB)]BR	TAZEWELL	1361	249
			CONTRACT NO. 68B46	
			ILLINOIS FED. AID PROJECT	



FINAL SURVEY NO.	SURVEYED AREAS	DATE

ORIGINAL SURVEY NO.	SURVEYED AREAS	DATE



FINAL SUBMITTAL  
MODEL SHEET 5  
FILE NAME: p:\projects\306\_hanson\cmt\hanson\project\documents\130801340106\Phase1\CAD\Road\Sheet\DMC\EB-AC-SSHT\_mcl150\_EB-ssg2.dgn



USER NAME =	shlpp01364
PLOT SCALE =	20.00' / in.
PLOT DATE =	11/28/2018

DESIGNED -	JDS
DRAWN -	RLH
CHECKED -	RLH
DATE -	11/7/2018

REVISED -	
REVISED -	
REVISED -	
REVISED -	

STATE OF ILLINOIS  
DEPARTMENT OF TRANSPORTATION

US 150 EASTBOUND MCCLUGAGE BRIDGE PROJECT  
US 150 EASTBOUND CROSS SECTIONS - STAGE 2

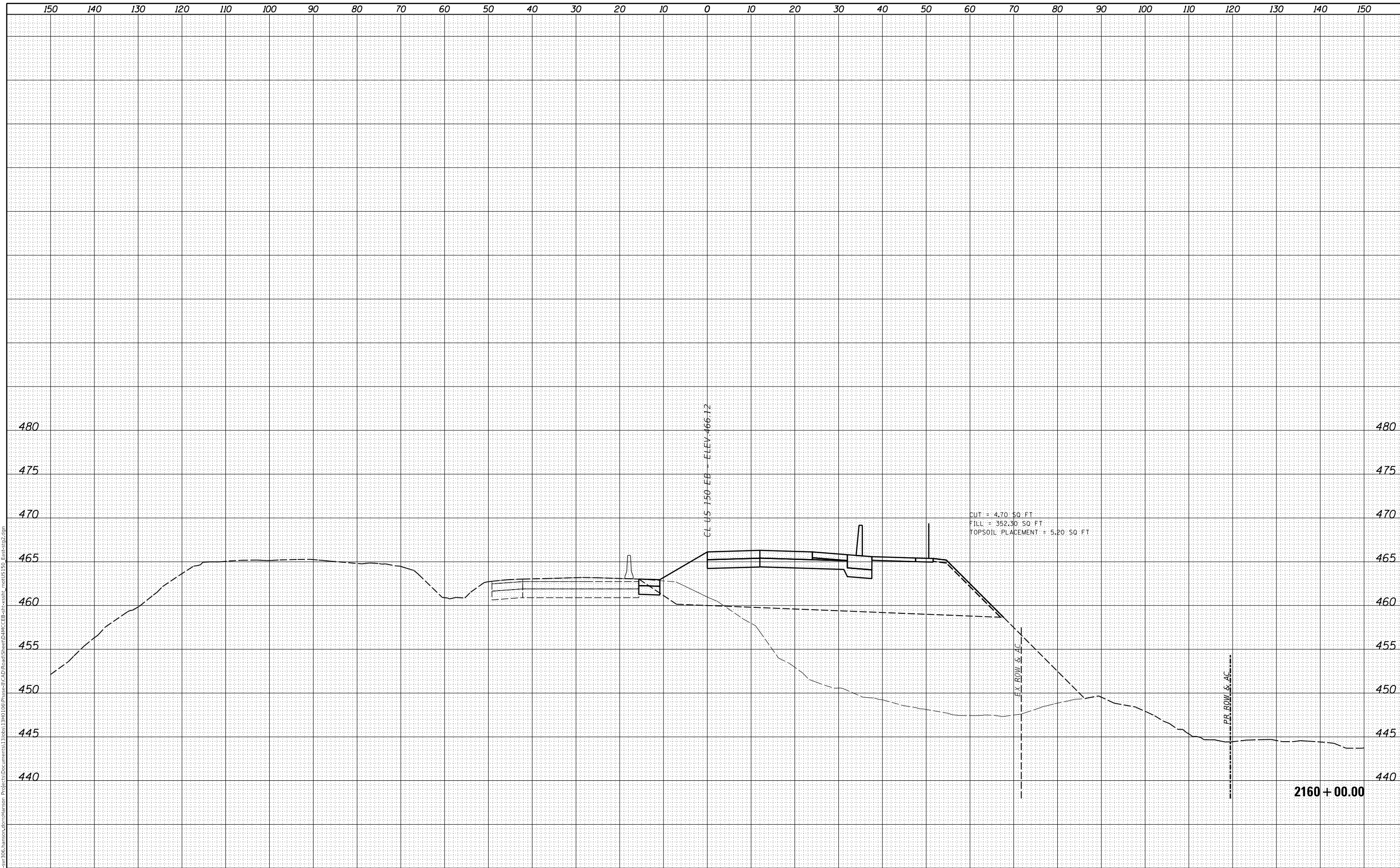
SCALE: SHEET OF SHEETS STA. 2159+50.00 TO STA. 2159+50.00

ROUTE	SECTION	COUNTY	TOTAL SHEETS	SHEET NO.
317	[15B(102-1),(14HB)]BR	TAZEWELL	1361	250
			CONTRACT NO. 68B46	
			ILLINOIS FED. AID PROJECT	



FINAL SURVEY NO.	SURVEYED AREAS CHECKED
NOTE BOOK NO.	PLOTTED AREAS CHECKED
DATE	BY

ORIGINAL SURVEY NO.	SURVEYED AREAS CHECKED
NOTE BOOK NO.	PLOTTED AREAS CHECKED
DATE	BY



CUT = 4.70 SQ. FT.  
 FILL = 352.30 SQ. FT.  
 TOPSOIL PLACEMENT = 5.20 SQ. FT.

CL US 150 EB -- ELEV 466.12

R.O.W. & L.O.W.

R.O.W. & L.O.W.

2160 + 00.00

FINAL SUBMITTAL  
 MODEL SHEET 6  
 FILE NAME: p:\gis\svr\306\_hanson\cmt\hanson\_project\Documents\1306s1340106\Phase3\CAD\Road\Sheet\DMC\EB-AC-SSHT\_2160US150\_EB-ssg2.dgn



USER NAME =	shlpp01364
DESIGNED -	JDS
DRAWN -	RLH
CHECKED -	RLH
DATE -	11/7/2018
PLOT SCALE =	20.00' / in.
PLOT DATE =	11/28/2018

DESIGNED -	JDS	REVISED -	
DRAWN -	RLH	REVISED -	
CHECKED -	RLH	REVISED -	
DATE -	11/7/2018	REVISED -	

STATE OF ILLINOIS  
 DEPARTMENT OF TRANSPORTATION

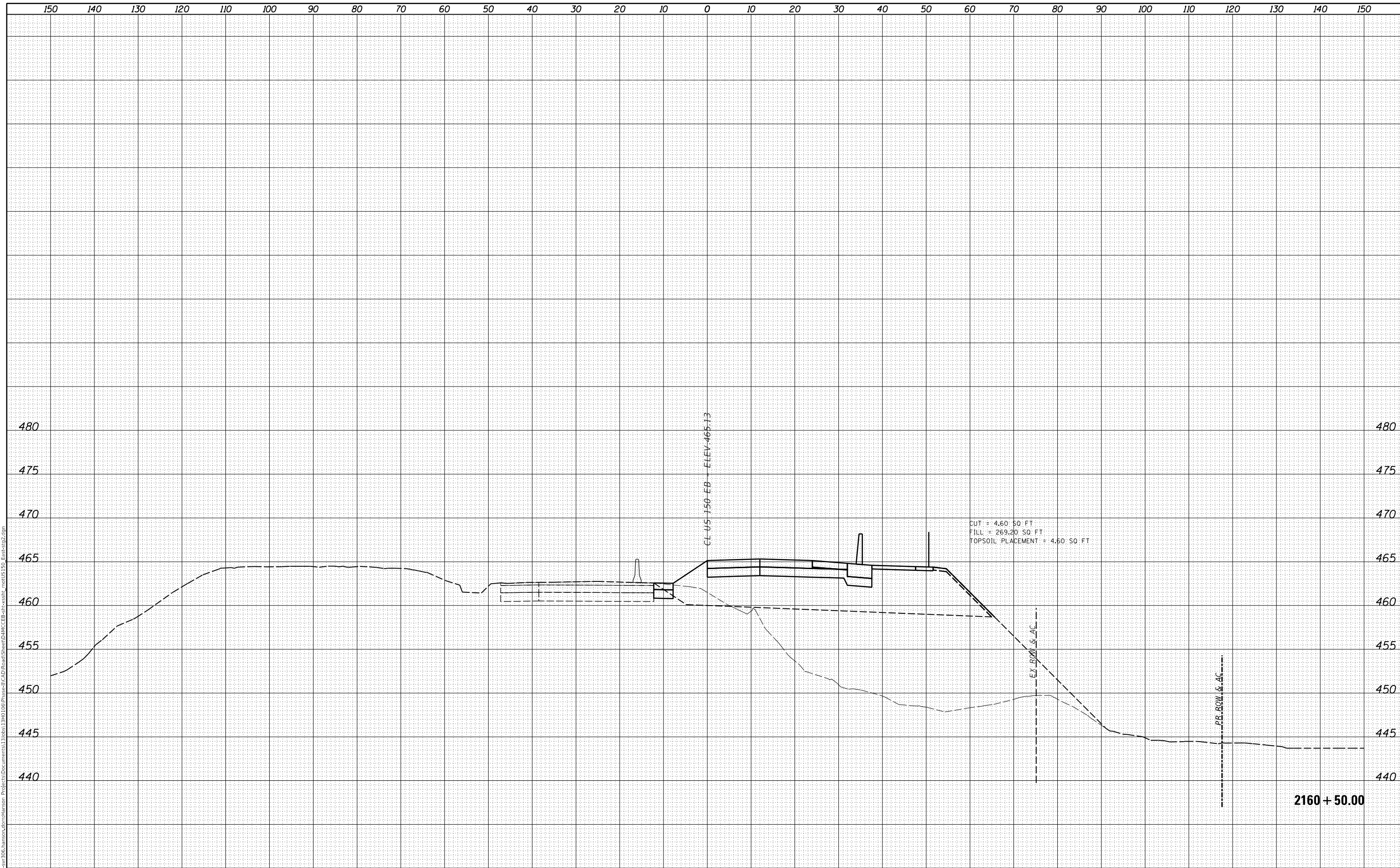
US 150 EASTBOUND MCCLUGAGE BRIDGE PROJECT  
 US 150 EASTBOUND CROSS SECTIONS - STAGE 2

ROUTE	SECTION	COUNTY	TOTAL SHEETS	SHEET NO.
317	[15B(102-1),(14HB)]BR	TAZEWELL	1361	251
			CONTRACT NO. 68B46	
			ILLINOIS FED. AID PROJECT	

SCALE: SHEET OF SHEETS STA. 2160+00.00 TO STA. 2160+00.00

FINAL SURVEY NO.	SURVEYED AREAS	DATE

ORIGINAL SURVEY NO.	SURVEYED AREAS	DATE



FINAL SUBMITTAL  
MODEL SHEET 7  
FILE NAME: p:\gis\svr\306\_hanson\cmt\hanson\_projects\Documents\1306813\Brid\Phase1\CAD\Road\Sheet\DMC\EB-CP-Crossh\modUS150\_EB-CP-2.dgn



USER NAME =	shlpp01364
PLOT SCALE =	20.00" / 1"
PLOT DATE =	11/28/2018

DESIGNED -	JDS
DRAWN -	RLH
CHECKED -	RLH
DATE -	11/7/2018

REVISED -	
REVISED -	
REVISED -	
REVISED -	

STATE OF ILLINOIS  
DEPARTMENT OF TRANSPORTATION

US 150 EASTBOUND MCCLUGAGE BRIDGE PROJECT  
US 150 EASTBOUND CROSS SECTIONS - STAGE 2

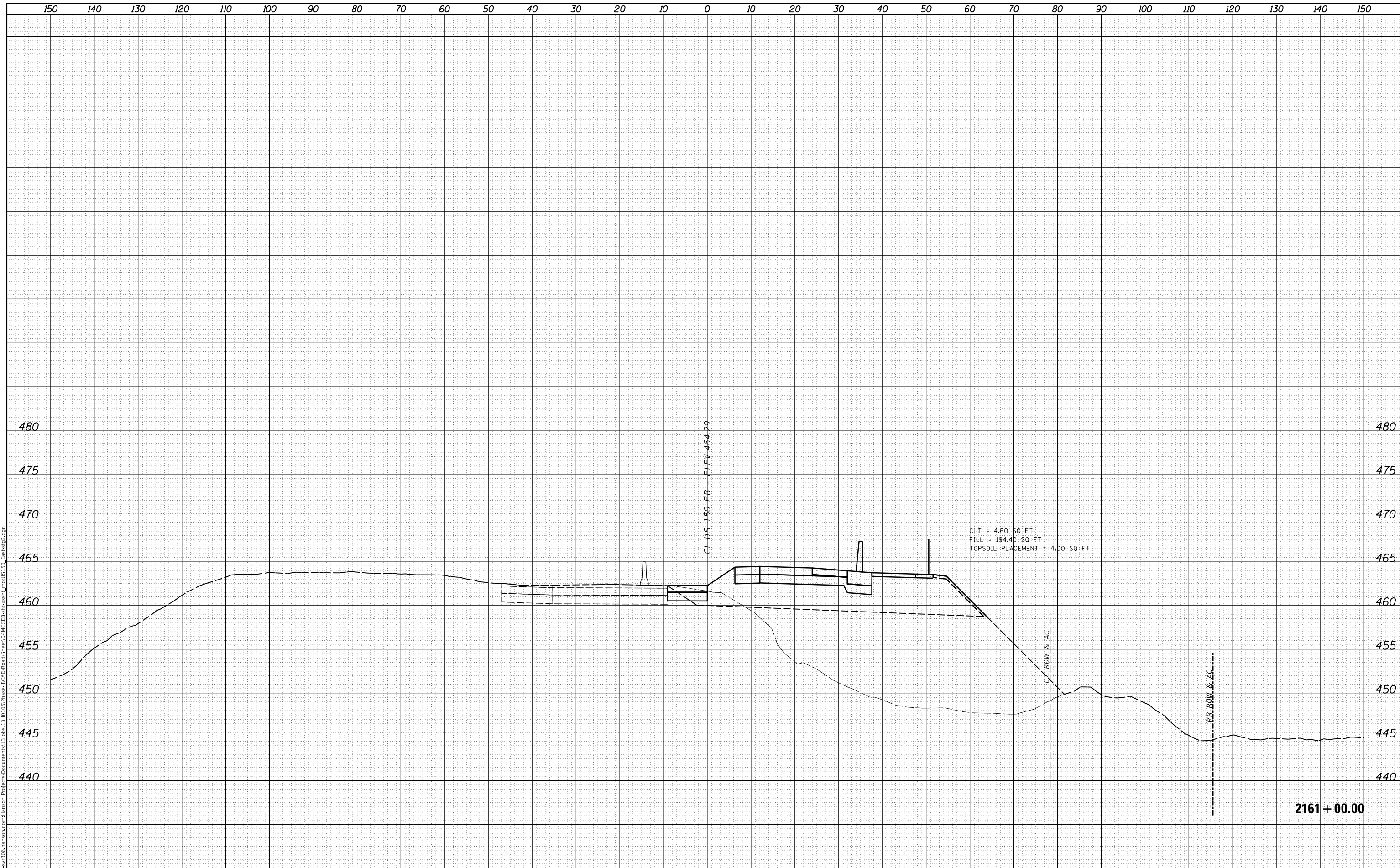
SCALE: SHEET OF SHEETS STA. 2160+50.00 TO STA. 2160+50.00

RT.	SECTION	COUNTY	TOTAL SHEETS	SHEET NO.
317	[15B(102-1),(14HB)]BR	TAZEWELL	1361	252
			CONTRACT NO. 68B46	
			ILLINOIS FED. AID PROJECT	



FINAL SURVEY	SURVEYED	DATE
NOTE BOOK	PLOTTED	BY
NO.	TEMPLATE	
	AREAS CHECKED	
	AREAS CHECKED	

ORIGINAL SURVEY	SURVEYED	DATE
NOTE BOOK	PLOTTED	BY
NO.	TEMPLATE	
	AREAS CHECKED	
	AREAS CHECKED	



FINAL SUBMITTAL  
MODEL SHEET 8  
FILE NAME: p:\gis\svr\306\_hanson\cmt\hanson\_projects\1340106\Phase1\CAD\Road\Sheet\DMC\EB-cl--csst\mod\US150\_EB-cl-scp2.dgn



USER NAME = sh1pp01364  
PLOT SCALE = 20.00' / in.  
PLOT DATE = 11/28/2018

DESIGNED - JDS  
DRAWN - RLH  
CHECKED - RLH  
DATE - 11/7/2018

REVISED -  
REVISED -  
REVISED -  
REVISED -

STATE OF ILLINOIS  
DEPARTMENT OF TRANSPORTATION

US 150 EASTBOUND MCCLUGAGE BRIDGE PROJECT  
US 150 EASTBOUND CROSS SECTIONS - STAGE 2

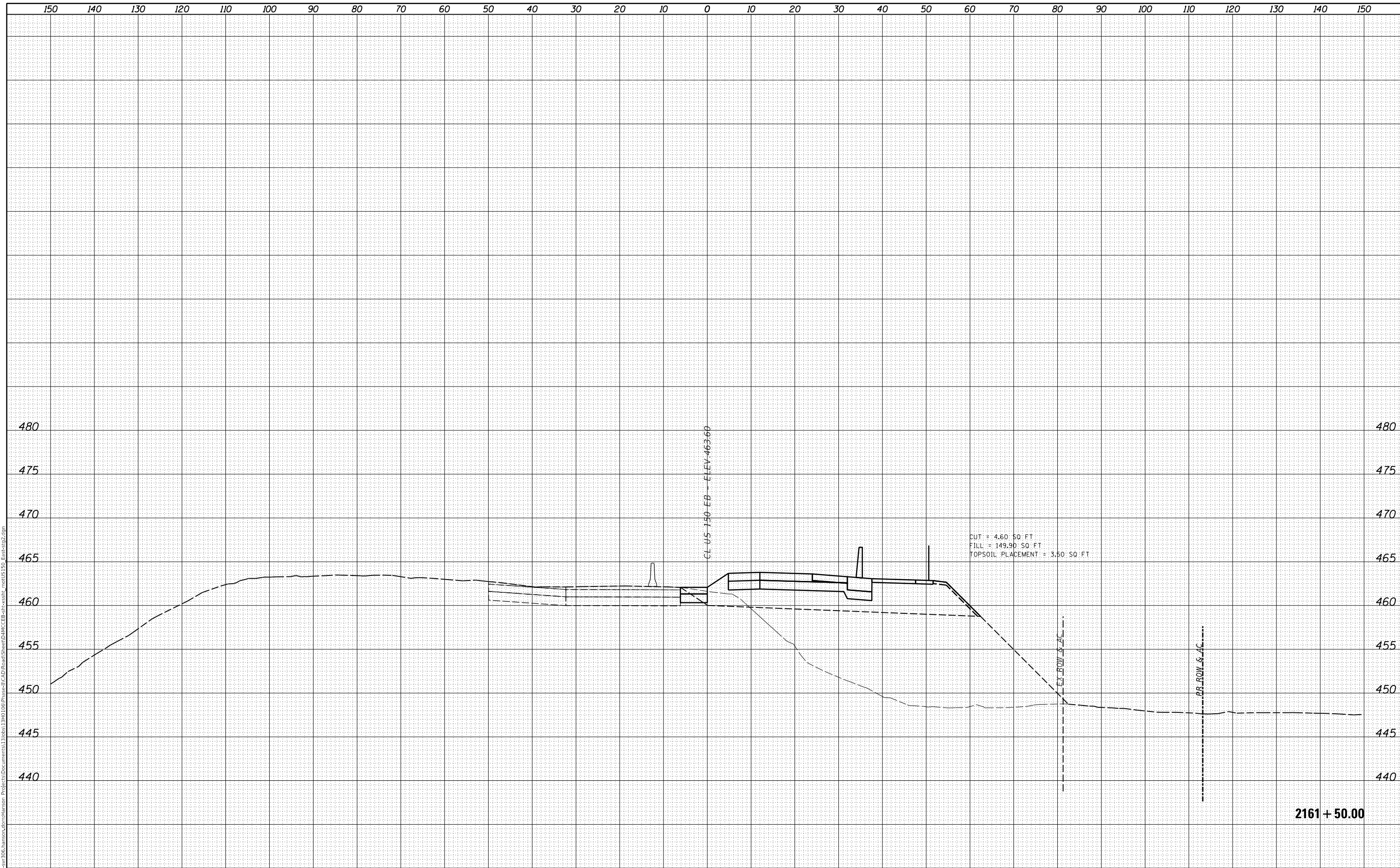
SCALE: SHEET OF SHEETS STA. 2161+00.00 TO STA. 2161+00.00

ROUTE	SECTION	COUNTY	TOTAL SHEETS	SHEET NO.
317	[15B(102-1),(14HB)]BR	TAZEWELL	1361	253
			CONTRACT NO. 68B46	
			ILLINOIS FED. AID PROJECT	



FINAL SURVEY NO.	SURVEYED AREAS	DATE
NOTE BOOK NO.	PLOTTED AREAS	BY
	TEMPLATE AREAS	
	CHECKED AREAS	

ORIGINAL SURVEY NO.	SURVEYED AREAS	DATE
NOTE BOOK NO.	PLOTTED AREAS	BY
	TEMPLATE AREAS	
	CHECKED AREAS	



FINAL SUBMITTAL  
MODEL SHEET 9  
FILE NAME: p:\gis\svr\306.hanson.com\hanson\_projects\Documents\1320813\RD100\Phase1\CAD\Road\Sheet\DMC\EB-AC-SSHT.mxd\US150\_EB-ssht2.dgn



USER NAME =	shlpp01364
PLOT SCALE =	20.00' / in.
PLOT DATE =	11/28/2018

DESIGNED -	JDS
DRAWN -	RLH
CHECKED -	RLH
DATE -	11/7/2018

REVISED -	
REVISED -	
REVISED -	
REVISED -	

STATE OF ILLINOIS  
DEPARTMENT OF TRANSPORTATION

US 150 EASTBOUND MCCLUGAGE BRIDGE PROJECT  
US 150 EASTBOUND CROSS SECTIONS - STAGE 2

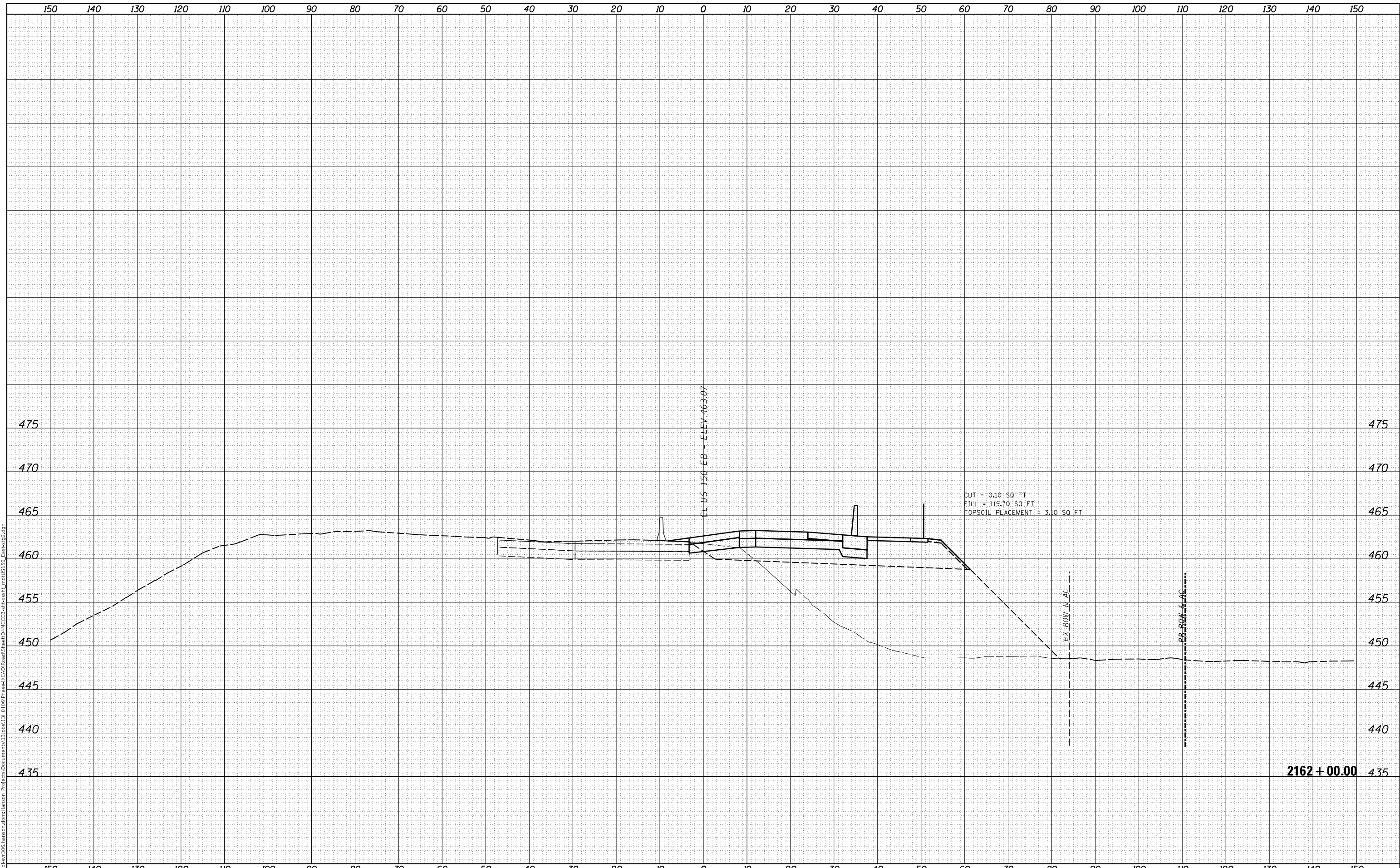
SCALE: SHEET OF SHEETS STA. 2161+50.00 TO STA. 2161+50.00

RT.	SECTION	COUNTY	TOTAL SHEETS	SHEET NO.
317	[15B:(102-1),(14HB)]BR	TAZEWELL	1361	254
			CONTRACT NO. 68B46	
			ILLINOIS FED. AID PROJECT	

FINAL SURVEY NO.	SURVEYED AREAS	PLOTTED AREAS	DATE

ORIGINAL SURVEY NO.	SURVEYED AREAS	PLOTTED AREAS	DATE

MODEL SHEET 10  
 FILE NAME: p:\gis\svr\306\_hanson\cm\hanson\_projects\13401061\Phase1\CAD\Road\Sheet\DMCE\EB-cr-ssht\_1.mxd\US150\_EB-cr-stg2.dgn



FINAL SUBMITTAL



USER NAME =	shlpp01364
DESIGNED -	JDS
DRAWN -	RLH
CHECKED -	RLH
DATE -	11/7/2018
PLOT SCALE =	20.00' / in.
PLOT DATE =	11/28/2018

REVISIED -	
REVISIED -	
REVISIED -	
REVISIED -	

STATE OF ILLINOIS  
 DEPARTMENT OF TRANSPORTATION

US 150 EASTBOUND MCLUGAGE BRIDGE PROJECT  
 US 150 EASTBOUND CROSS SECTIONS - STAGE 2

SCALE: SHEET OF SHEETS STA. 2162+00.00 TO STA. 2162+00.00

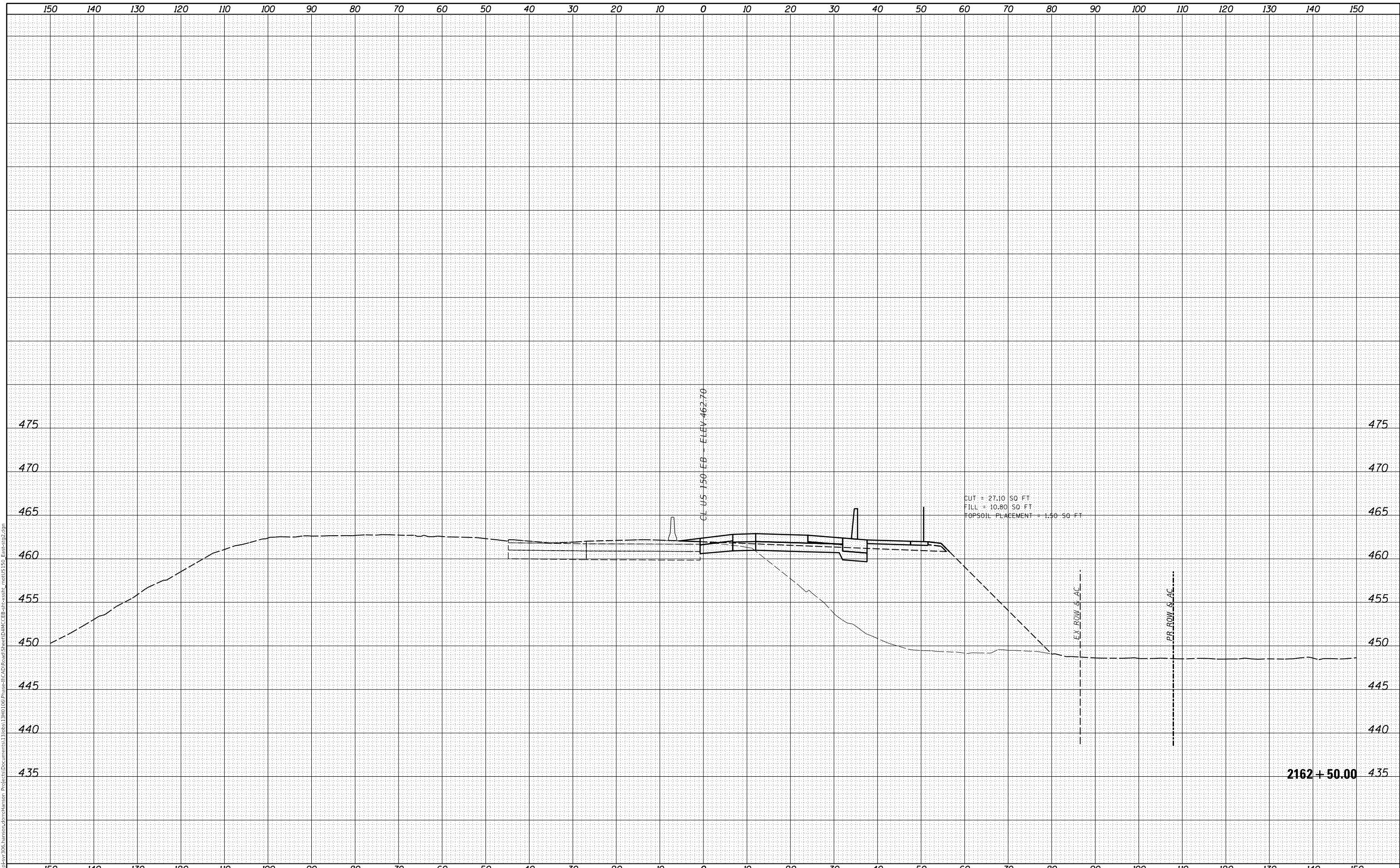
ROUTE	SECTION	COUNTY	TOTAL SHEETS	SHEET NO.
317	[15B(102-1),(14HB)]BR	TAZEWELL	1361	255
			CONTRACT NO. 68B46	
		ILLINOIS	FED. AID PROJECT	



FINAL SURVEY NO.	SURVEYED AREAS	PLOTTED AREAS	DATE

ORIGINAL SURVEY NO.	SURVEYED AREAS	PLOTTED AREAS	DATE

MODEL SHEET 11  
 FILE NAME: p:\gis\svr\306\_hanson\cmt\hanson\Project\Documents\1308013401\061Phase1\CAD\Road\Sheet\DMCE\EB-ar-ssht\_1.mxd\US150\_EB-ssg2.dgn



USER NAME =	shlpp01364
DESIGNED -	JDS
DRAWN -	RLH
CHECKED -	RLH
DATE -	11/7/2018
PLOT SCALE =	20.00' / in.
PLOT DATE =	11/28/2018

REVISIED -	
REVISIED -	
REVISIED -	
REVISIED -	

STATE OF ILLINOIS  
 DEPARTMENT OF TRANSPORTATION

US 150 EASTBOUND MCCLUGAGE BRIDGE PROJECT  
 US 150 EASTBOUND CROSS SECTIONS - STAGE 2

SCALE: SHEET OF SHEETS STA. 2162+50.00 TO STA. 2162+50.00

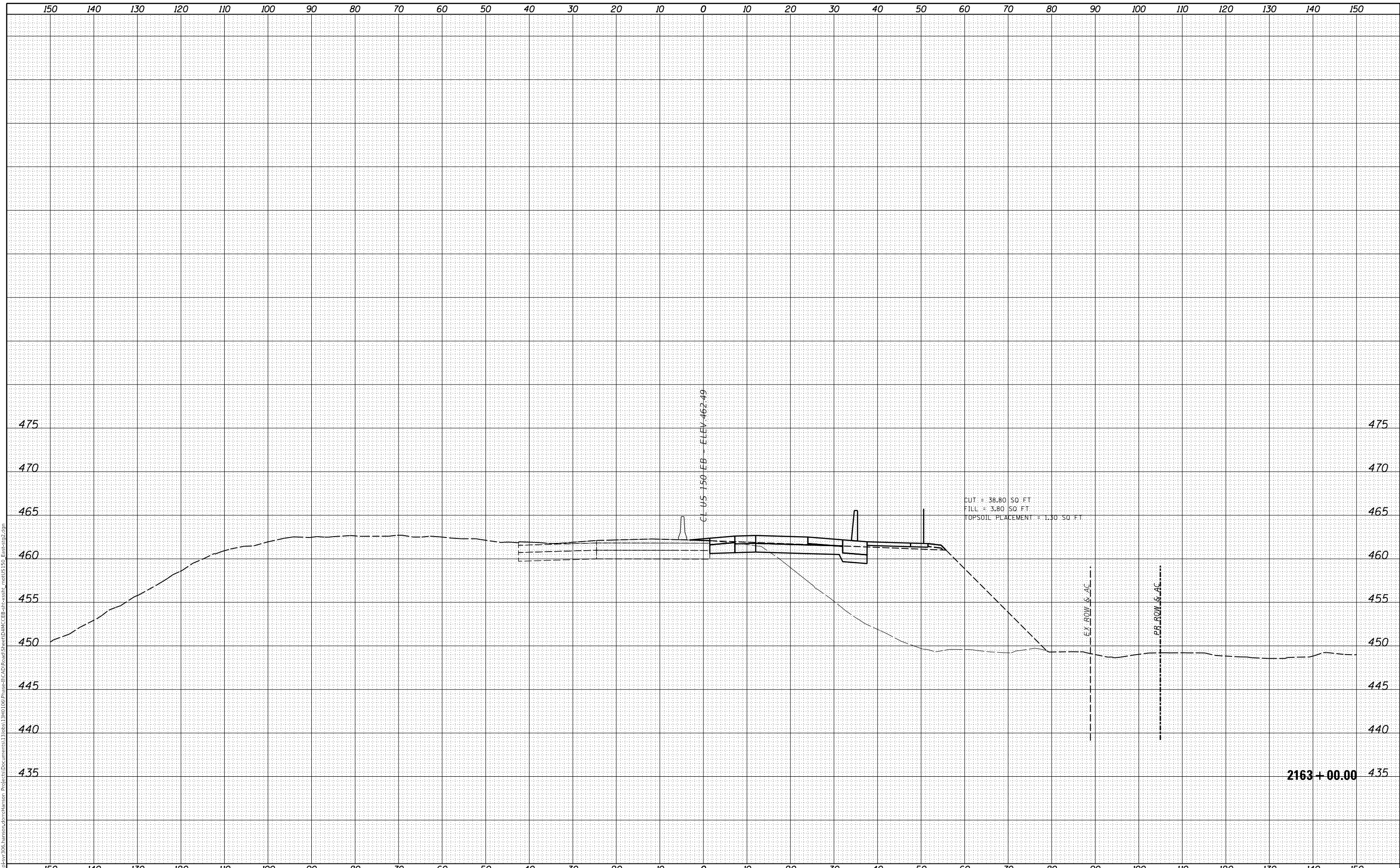
ROUTE	SECTION	COUNTY	TOTAL SHEETS	SHEET NO.
317	[15B(102-1),(14HB)]BR	TAZEWELL	1361	256
			CONTRACT NO. 68B46	
		ILLINOIS FED. AID PROJECT		



FINAL SURVEY NO.	SURVEYED AREAS	BY	DATE

ORIGINAL SURVEY NO.	SURVEYED AREAS	BY	DATE

MODEL SHEET 12  
 FILE NAME: p:\gis\svr\306\_hanson\cm\hanson\Project\CD\Road\Sheet\DMC\EB-cr-ssht\_12.mxd\US150\_EB-cr-ssht.dwg



FINAL SUBMITTAL



USER NAME = sh1pp01364	DESIGNED - JDS	REVISD -
PLOT SCALE = 20.00' / in.	DRAWN - RLH	REVISD -
PLOT DATE = 11/28/2018	CHECKED - RLH	REVISD -
	DATE - 11/7/2018	REVISD -

STATE OF ILLINOIS  
 DEPARTMENT OF TRANSPORTATION

US 150 EASTBOUND MCCLUGAGE BRIDGE PROJECT  
 US 150 EASTBOUND CROSS SECTIONS - STAGE 2

SCALE: SHEET OF SHEETS STA. 2163+00.00 TO STA. 2163+00.00

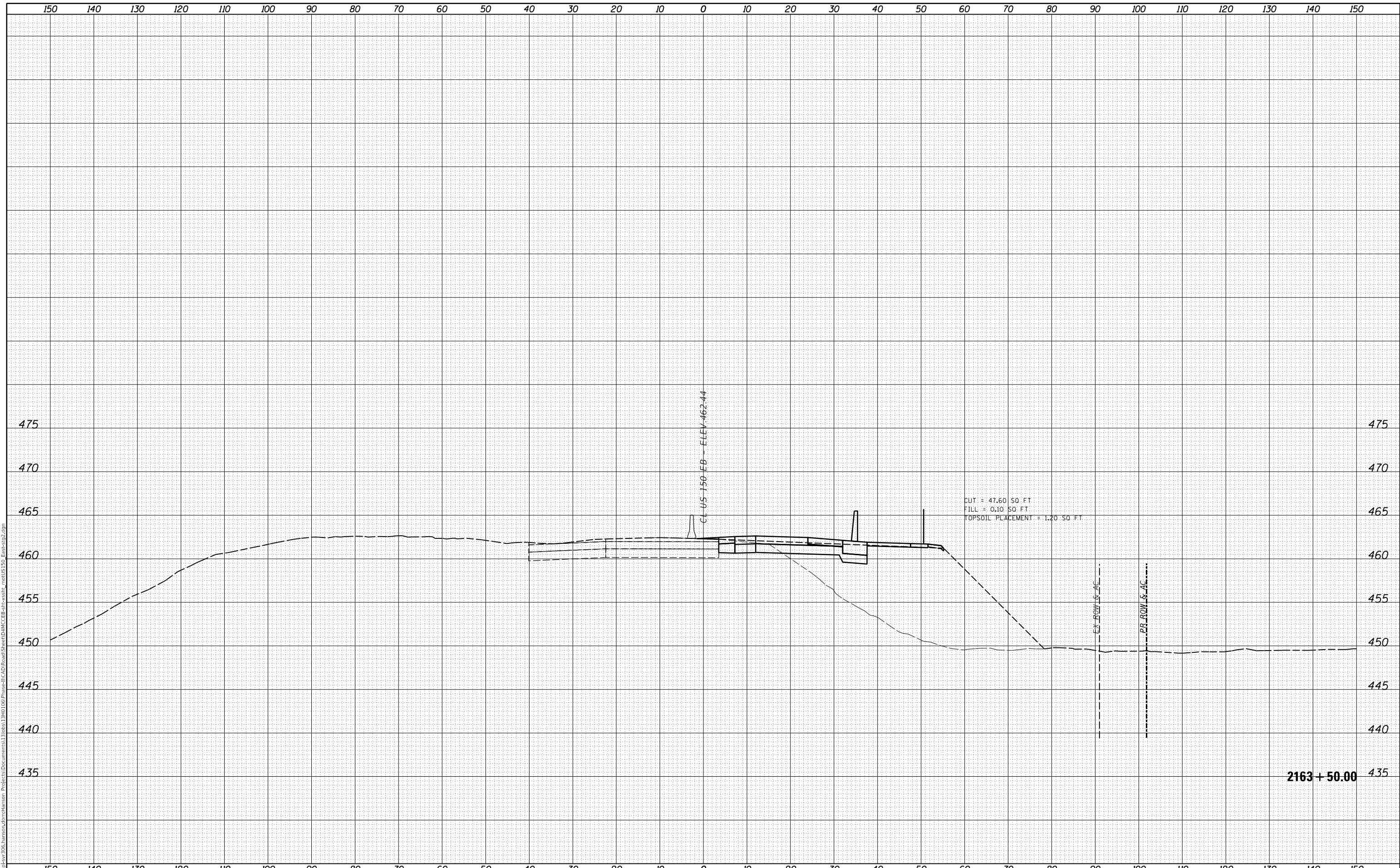
ROUTE	SECTION	COUNTY	TOTAL SHEETS	SHEET NO.
317	[15B:(102-1),(14HB)]BR	TAZEWELL	1361	257
CONTRACT NO. 68B46				

ILLINOIS FED. AID PROJECT

FINAL SURVEY	SURVEYED	DATE
NOTE BOOK	PLOTTED	BY
NO.	TEMPLATE	
	AREAS CHECKED	
	AREAS CHECKED	

ORIGINAL SURVEY	SURVEYED	DATE
NOTE BOOK	PLOTTED	BY
NO.	TEMPLATE	
	AREAS CHECKED	
	AREAS CHECKED	

MODEL SHEET 13  
 FILE NAME: p:\gis\svr\306\_hanson\cmt\hanson\Project\Documents\1306s13\RD106\Phase1\CAD\Road\Sheet\DMC\EB-cr-ssht\_1.mxd\US150\_EB-cr-scp2.dgn



FINAL SUBMITTAL



USER NAME =	shlpp01364
PLOT SCALE =	20.00' / in.
PLOT DATE =	11/28/2018

DESIGNED -	JDS
DRAWN -	RLH
CHECKED -	RLH
DATE -	11/7/2018

REVISED -	
REVISED -	
REVISED -	
REVISED -	

STATE OF ILLINOIS  
 DEPARTMENT OF TRANSPORTATION

US 150 EASTBOUND MCCLUGAGE BRIDGE PROJECT  
 US 150 EASTBOUND CROSS SECTIONS - STAGE 2

SCALE: SHEET OF SHEETS STA. 2163+50.00 TO STA. 2163+50.00

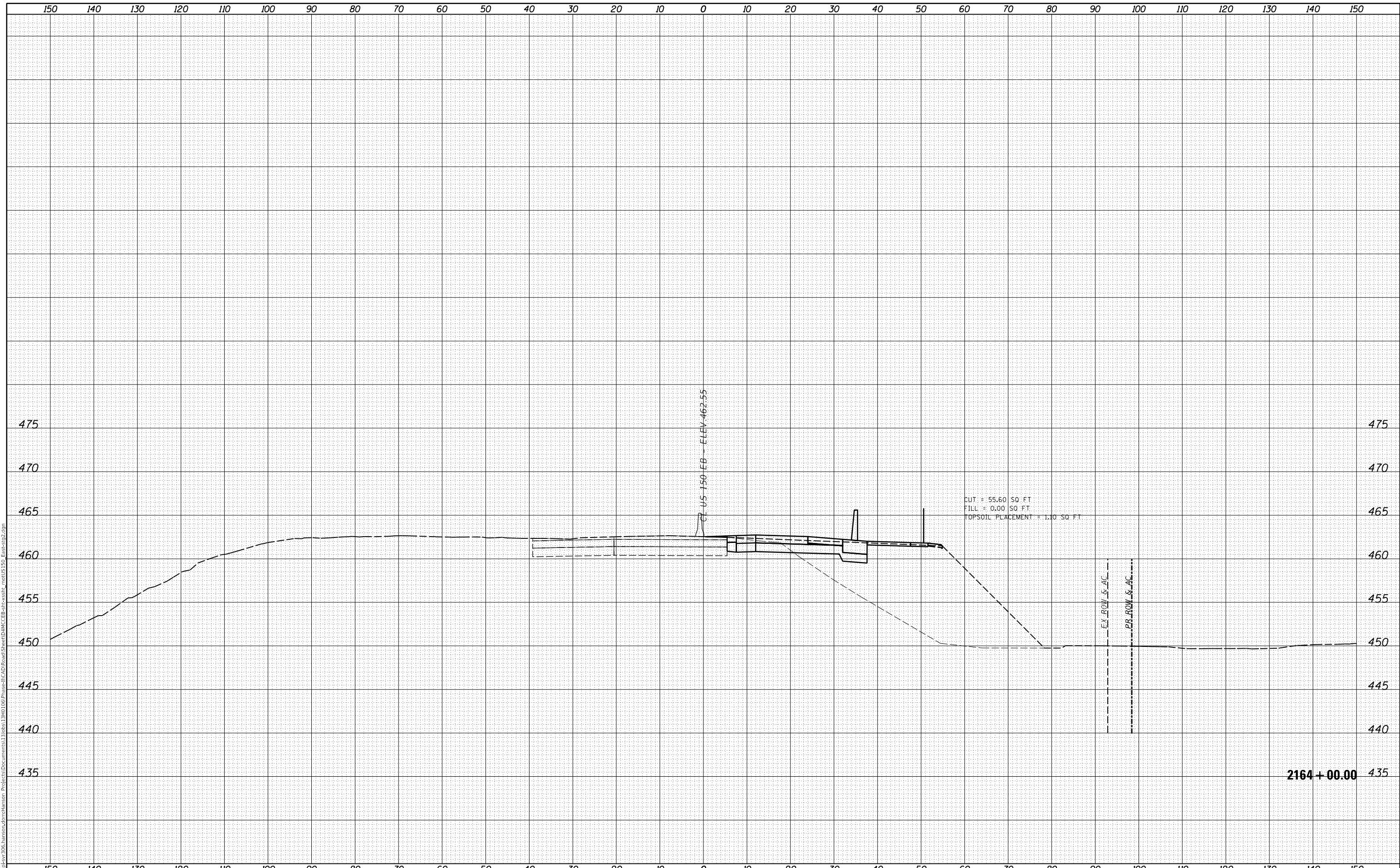
ROUTE	SECTION	COUNTY	TOTAL SHEETS	SHEET NO.
317	[15B(102-1),(14HB)]BR	TAZEWELL	1361	258
			CONTRACT NO. 68B46	
			ILLINOIS FED. AID PROJECT	



FINAL SURVEY NO.	SURVEYED AREAS	PLOTTED AREAS	DATE

ORIGINAL SURVEY NO.	SURVEYED AREAS	PLOTTED AREAS	DATE

MODEL SHEET 14  
 FILE NAME: p:\gis\svr-306\hanson\cmt\hanson\Project\Documents\1308013\1308013\Phase1\CAD\Road\Sheet\DMC\EB-cr-ssht\_1.mxd\US150\_EB-cr-ssht.dgn



2164 + 00.00



USER NAME =	shlpp01364
PLOT SCALE =	20.00" / 1in.
PLOT DATE =	11/28/2018

DESIGNED -	JDS
DRAWN -	RLH
CHECKED -	RLH
DATE -	11/7/2018

REVISED -	
REVISED -	
REVISED -	
REVISED -	

STATE OF ILLINOIS  
 DEPARTMENT OF TRANSPORTATION

US 150 EASTBOUND MCCLUGAGE BRIDGE PROJECT  
 US 150 EASTBOUND CROSS SECTIONS - STAGE 2

SCALE: SHEET OF SHEETS STA. 2164+00.00 TO STA. 2164+00.00

ROUTE	SECTION	COUNTY	TOTAL SHEETS	SHEET NO.
317	[15B(102-1),(14HB)]BR	TAZEWELL	1361	259
			CONTRACT NO. 68B46	

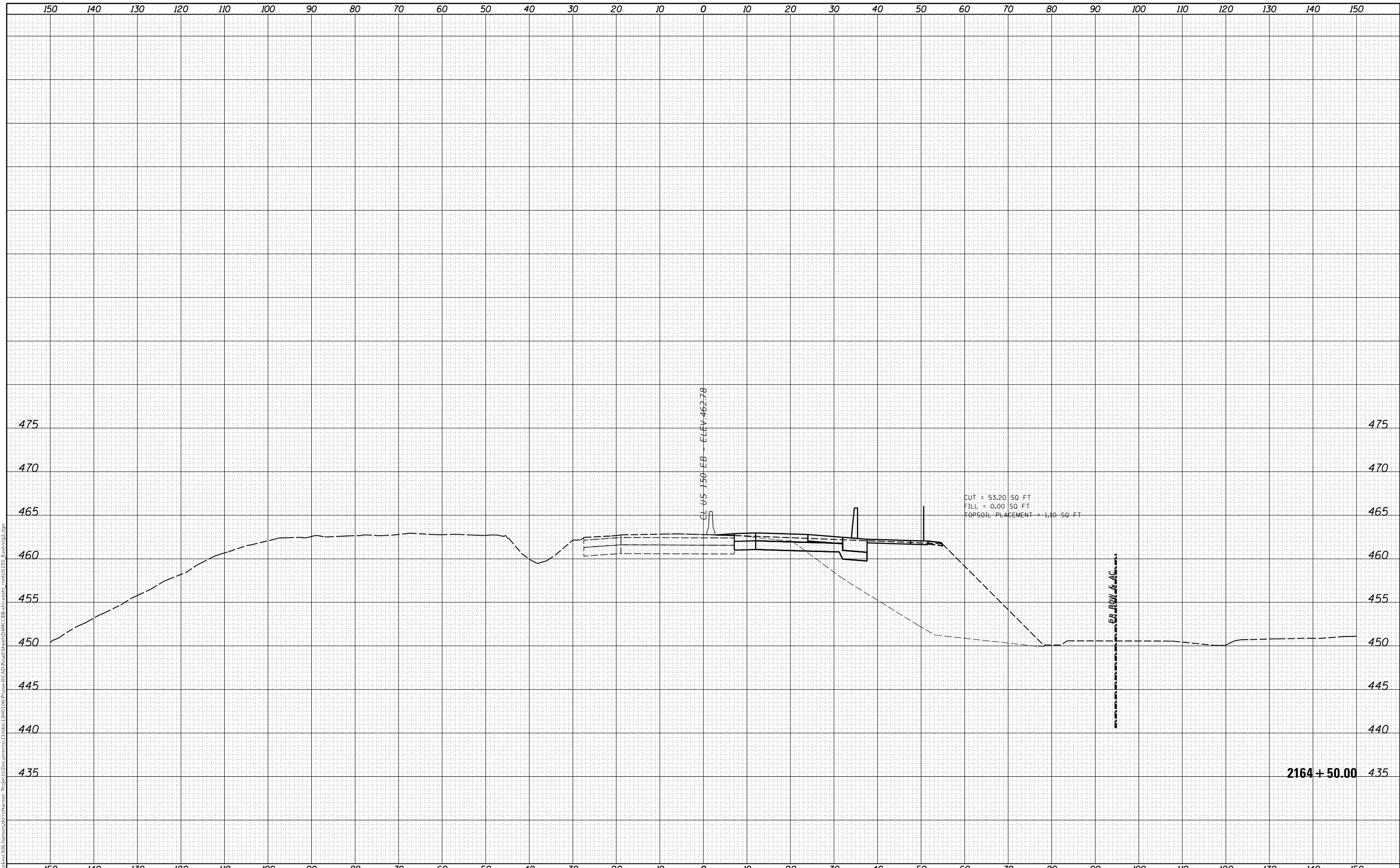
ILLINOIS FED. AID PROJECT



FINAL SURVEY NO.	SURVEYED AREAS	BY	DATE

ORIGINAL SURVEY NO.	SURVEYED AREAS	BY	DATE

MODEL SHEET 15  
 FILE NAME: p:\gis\svr\306\_hanson\cmt\hanson\_projects\1340106\Phase1\CAD\Road\Sheet\DMC\EB-cr-ssht\_1.mxd\US150\_EB-cr-stg2.dgn



FINAL SUBMITTAL



USER NAME =	shlpp01364
PLOT SCALE =	20.00' / in.
PLOT DATE =	11/28/2018

DESIGNED -	JDS
DRAWN -	RLH
CHECKED -	RLH
DATE -	11/7/2018

REVISED -	
REVISED -	
REVISED -	
REVISED -	

STATE OF ILLINOIS  
 DEPARTMENT OF TRANSPORTATION

US 150 EASTBOUND MCCLUGAGE BRIDGE PROJECT  
 US 150 EASTBOUND CROSS SECTIONS - STAGE 2

SCALE: SHEET OF SHEETS STA. 2164+50.00 TO STA. 2164+50.00

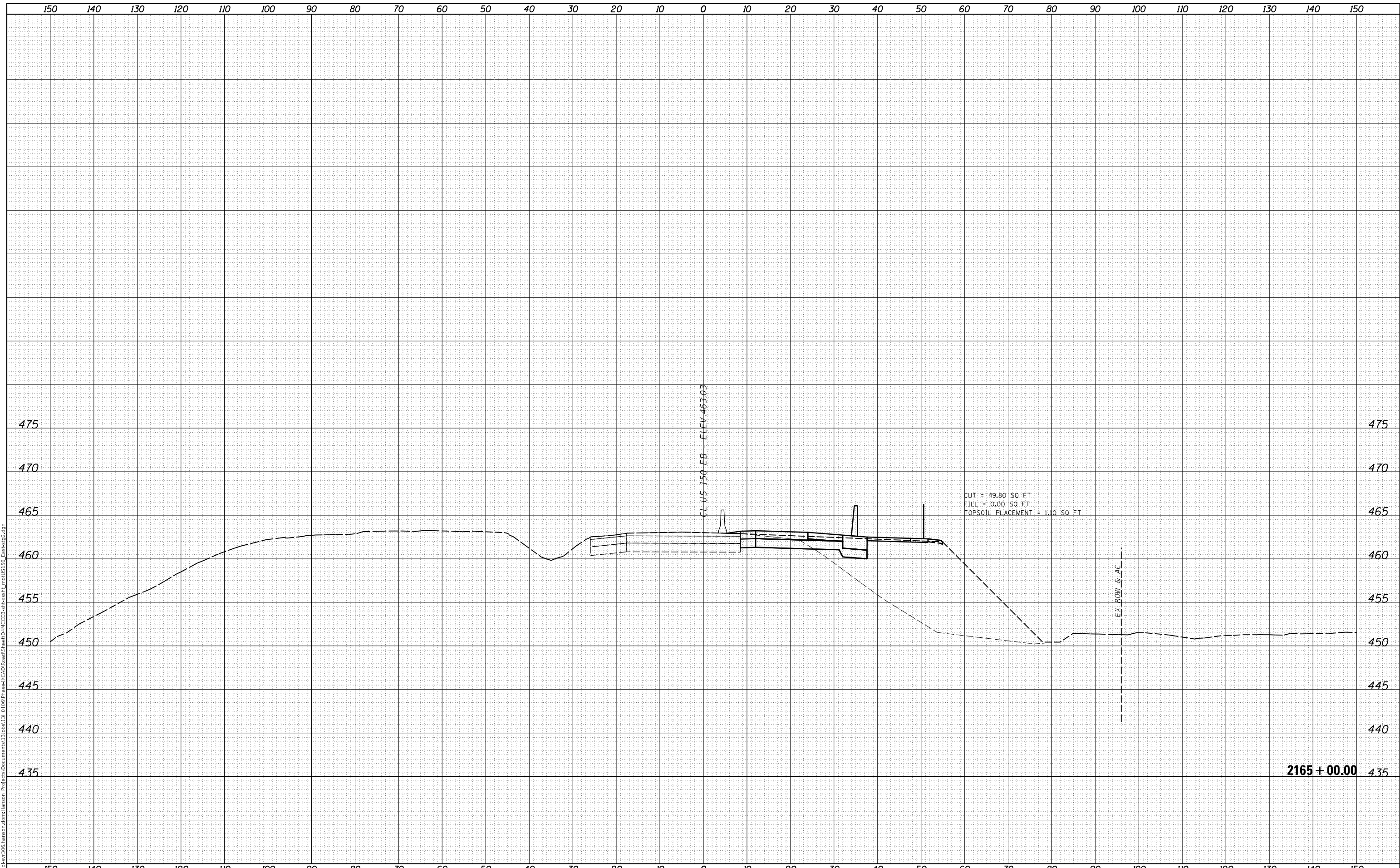
ROUTE	SECTION	COUNTY	TOTAL SHEETS	SHEET NO.
317	[15B:(102-1),(14HB)]BR	TAZEWELL	1361	260
			CONTRACT NO. 68B46	

ILLINOIS FED. AID PROJECT

FINAL SURVEY NO.	SURVEYED AREAS	DATE

ORIGINAL SURVEY NO.	SURVEYED AREAS	DATE

MODEL SHEET 16  
 FILE NAME: p:\gis\svr-306\hanson\cm\hanson\Project\Documents\1308813\3RD\100\Phase1\CAD\Road\Sheet\DMC\EB-cr-ssht\_1.mxd\US150\_EB-cr-stg2.dgn



2165 + 00.00



USER NAME =	shlpp01364
PLOT SCALE =	20.00' / in.
PLOT DATE =	11/28/2018

DESIGNED -	JDS	REVISED -	
DRAWN -	RLH	REVISED -	
CHECKED -	RLH	REVISED -	
DATE -	11/7/2018	REVISED -	

STATE OF ILLINOIS  
 DEPARTMENT OF TRANSPORTATION

US 150 EASTBOUND MCCLUGAGE BRIDGE PROJECT  
 US 150 EASTBOUND CROSS SECTIONS - STAGE 2

SCALE: SHEET OF SHEETS STA. 2165+00.00 TO STA. 2165+00.00

ROUTE	SECTION	COUNTY	TOTAL SHEETS	SHEET NO.
317	[15B:(102-1),(14HB)]BR	TAZEWELL	1361	261
			CONTRACT NO. 68B46	

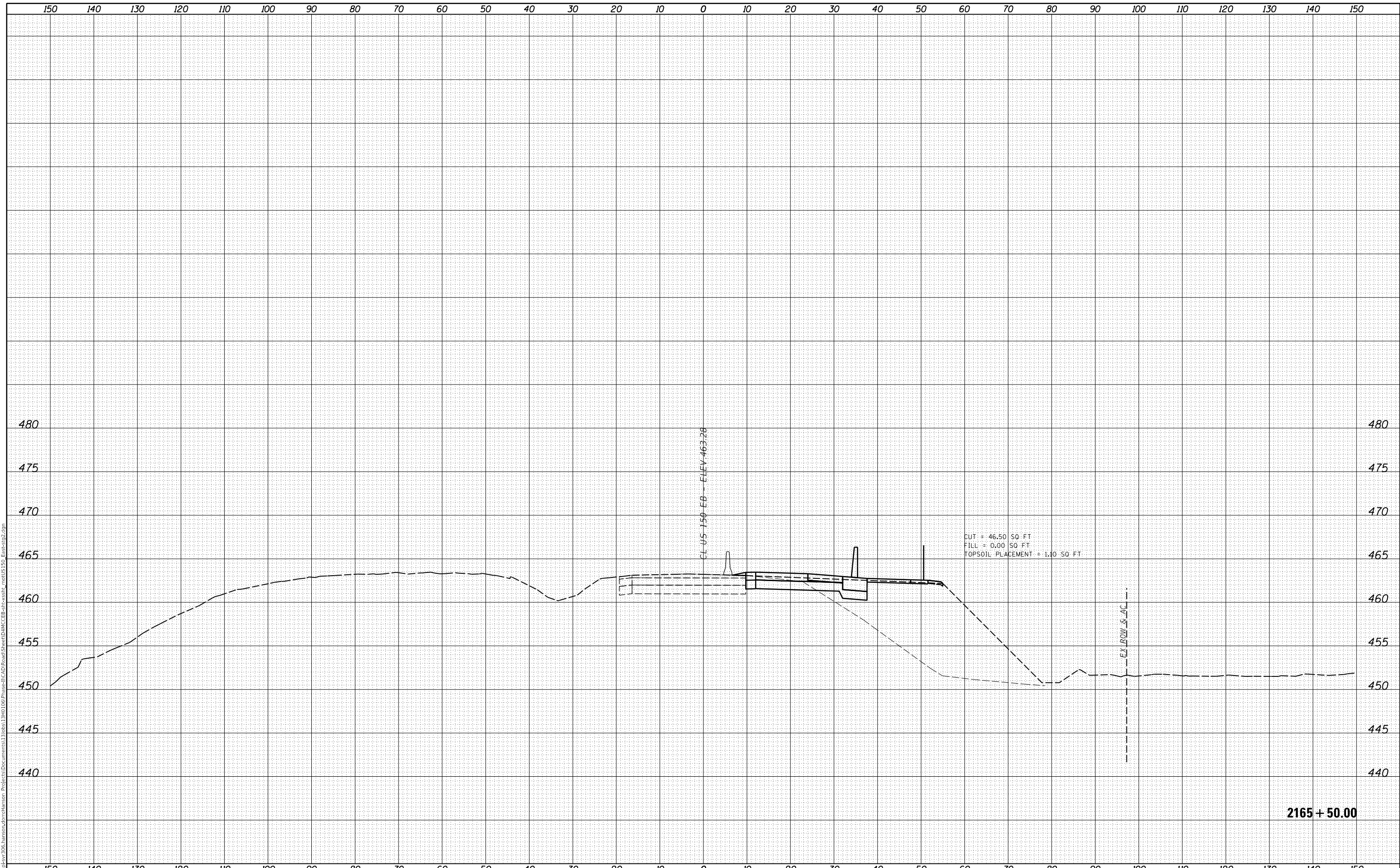
ILLINOIS FED. AID PROJECT



FINAL SURVEY NO.	SURVEYED	DATE
NOTE BOOK	PLOTTED	BY
AREAS	TEMPLATE	
CHECKED	AREAS	
	CHECKED	

ORIGINAL SURVEY NO.	SURVEYED	DATE
NOTE BOOK	PLOTTED	BY
AREAS	TEMPLATE	
CHECKED	AREAS	
	CHECKED	

MODEL SHEET 17  
 FILE NAME: p:\gis\svr-306\_hanson\csm\hanson\Project\Documents\1308013\RD106\Phase1\CAD\Road\Sheet\DMCE\EB-ar-ssht\_1.mxd\US150\_EB-ssg2.dgn



CUT = 46.50 SO FT  
 FILL = 0.00 SO FT  
 TOPSOIL PLACEMENT = 1.10 SO FT

EX ROW S AC

2165 + 50.00

FINAL SUBMITTAL



USER NAME = sh1pp01364  
 PLOT SCALE = 20.00' / in.  
 PLOT DATE = 11/28/2018

DESIGNED - JDS  
 DRAWN - RLH  
 CHECKED - RLH  
 DATE - 11/7/2018

REVISED -  
 REVISED -  
 REVISED -  
 REVISED -

STATE OF ILLINOIS  
 DEPARTMENT OF TRANSPORTATION

US 150 EASTBOUND MCCLUGAGE BRIDGE PROJECT  
 US 150 EASTBOUND CROSS SECTIONS - STAGE 2  
 SCALE: SHEET OF SHEETS STA. 2165+50.00 TO STA. 2165+50.00

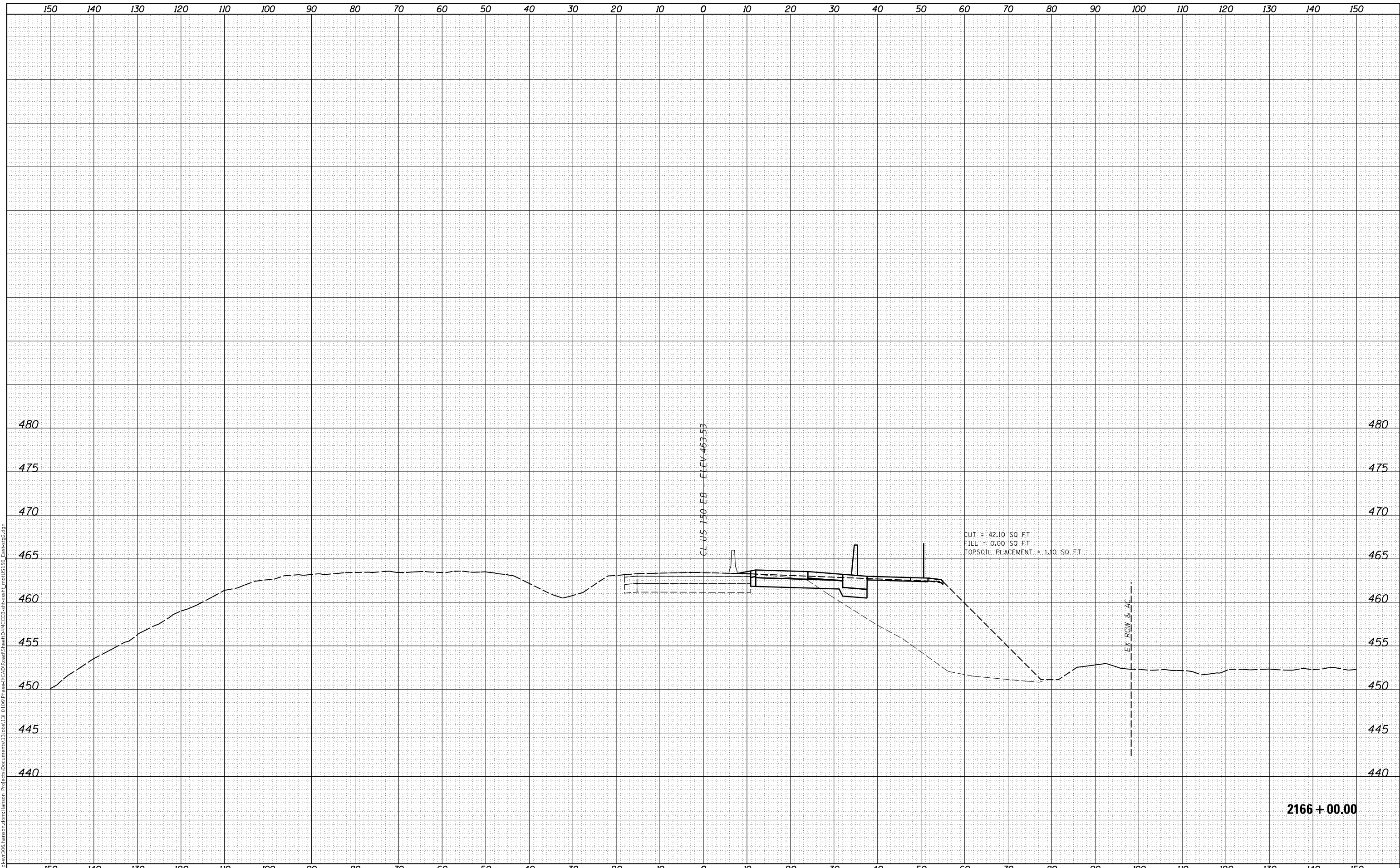
RT.	SECTION	COUNTY	TOTAL SHEETS	SHEET NO.
317	[15B:(102-1),(14HB)]BR	TAZEWELL	1361	262
			CONTRACT NO. 68B46	
ILLINOIS FED. AID PROJECT				



FINAL SURVEY NO.	SURVEYED AREAS	BY	DATE
NOTE BOOK	PLOTTED AREAS		
TEMPLATE	AREAS CHECKED		
AREAS CHECKED			

ORIGINAL SURVEY NO.	SURVEYED AREAS	BY	DATE
NOTE BOOK	PLOTTED AREAS		
TEMPLATE	AREAS CHECKED		
AREAS CHECKED			

MODEL SHEET 18  
 FILE NAME: p:\gis\svr-306\_hanson\csm\hanson\_projects\Documents\13208313401061Phase1\CAD\Road\Sheet\DMCE-EB-ar-ssht\_1.mxd\US150\_East-ssg2.dgn



FINAL SUBMITTAL



USER NAME =	shlpp01364
PLOT SCALE =	20.00' / in.
PLOT DATE =	11/28/2018

DESIGNED -	JDS	REVISIED -	
DRAWN -	RLH	REVISIED -	
CHECKED -	RLH	REVISIED -	
DATE -	11/7/2018	REVISIED -	

STATE OF ILLINOIS  
 DEPARTMENT OF TRANSPORTATION

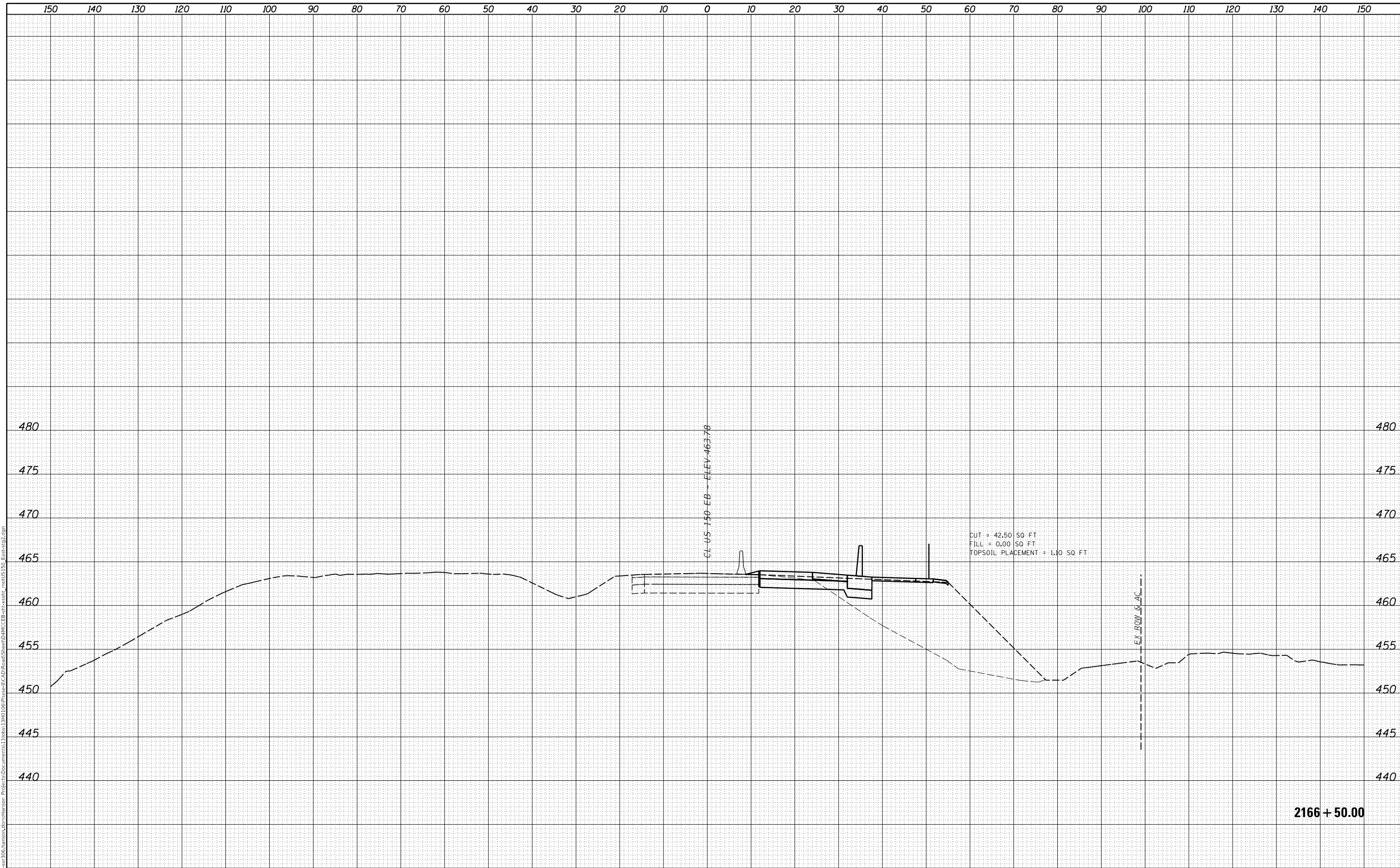
US 150 EASTBOUND MCCLUGAGE BRIDGE PROJECT  
 US 150 EASTBOUND CROSS SECTIONS - STAGE 2

SCALE: SHEET OF SHEETS STA. 2166+00.00 TO STA. 2166+00.00

ROUTE	SECTION	COUNTY	TOTAL SHEETS	SHEET NO.
317	[15B:(102-1),(14HB)]BR	TAZEWELL	1361	263
			CONTRACT NO. 68B46	
		ILLINOIS	FED. AID PROJECT	

FINAL SURVEY NO.	SURVEYED AREAS	DATE
NOTE BOOK	PLOTTED AREAS	BY
TEMPLATE	AREAS CHECKED	
AREAS CHECKED		

ORIGINAL SURVEY NO.	SURVEYED AREAS	DATE
NOTE BOOK	PLOTTED AREAS	BY
TEMPLATE	AREAS CHECKED	
AREAS CHECKED		



FINAL SUBMITTAL  
MODEL SHEET 19  
FILE NAME: p:\gis\svr\306.hanson.com\hanson\_projects\Documents\1320831340\106\Phase1\CAD\Road\Sheet\DMCE\EB-cl--csst\mod\US150\_EB-cl-scp2.dgn



USER NAME =	shlpp01364
PLOT SCALE =	20.00' / in.
PLOT DATE =	11/28/2018

DESIGNED -	JDS
DRAWN -	RLH
CHECKED -	RLH
DATE -	11/7/2018

REVISED -	
REVISED -	
REVISED -	
REVISED -	

STATE OF ILLINOIS  
DEPARTMENT OF TRANSPORTATION

US 150 EASTBOUND MCCLUGAGE BRIDGE PROJECT  
US 150 EASTBOUND CROSS SECTIONS - STAGE 2

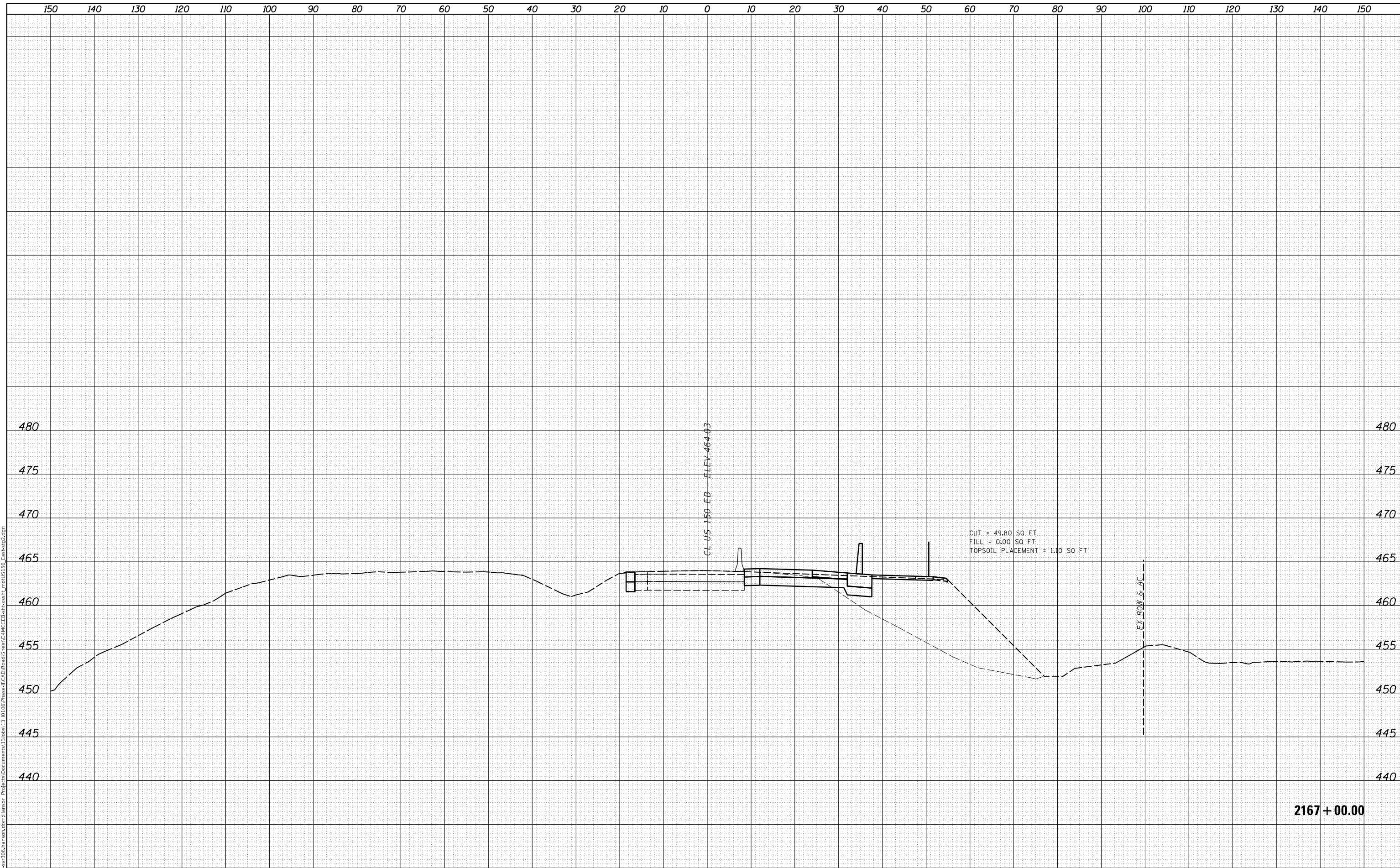
SCALE: SHEET OF SHEETS STA. 2166+50.00 TO STA. 2166+50.00

ROUTE	SECTION	COUNTY	TOTAL SHEETS	SHEET NO.
317	[15B:(102-1),(14HB)]BR	TAZEWELL	1361	264
			CONTRACT NO. 68B46	
			ILLINOIS FED. AID PROJECT	



FINAL SURVEY	SURVEYED	DATE
NOTE BOOK	PLOTTED	BY
NO.	TEMPLATE	
	AREAS CHECKED	
	AREAS CHECKED	

ORIGINAL SURVEY	SURVEYED	DATE
NOTE BOOK	PLOTTED	BY
NO.	TEMPLATE	
	AREAS CHECKED	
	AREAS CHECKED	



FINAL SUBMITTAL  
MODEL SHEET 20  
FILE NAME: p:\gis\svr-306\hanson\cmt\hanson\Project\Documents\1320851340\106\Phase1\CAD\Road\Sheet\DMCE\EB-ar-ssht\_1.mxd\US150\_East.stg2.dgn



USER NAME =	shlpp01364
PLOT SCALE =	20.00" / 1in.
PLOT DATE =	11/28/2018

DESIGNED -	JDS
DRAWN -	RLH
CHECKED -	RLH
DATE -	11/7/2018

REVISED -	
REVISED -	
REVISED -	
REVISED -	

STATE OF ILLINOIS  
DEPARTMENT OF TRANSPORTATION

US 150 EASTBOUND MCCLUGAGE BRIDGE PROJECT  
US 150 EASTBOUND CROSS SECTIONS - STAGE 2

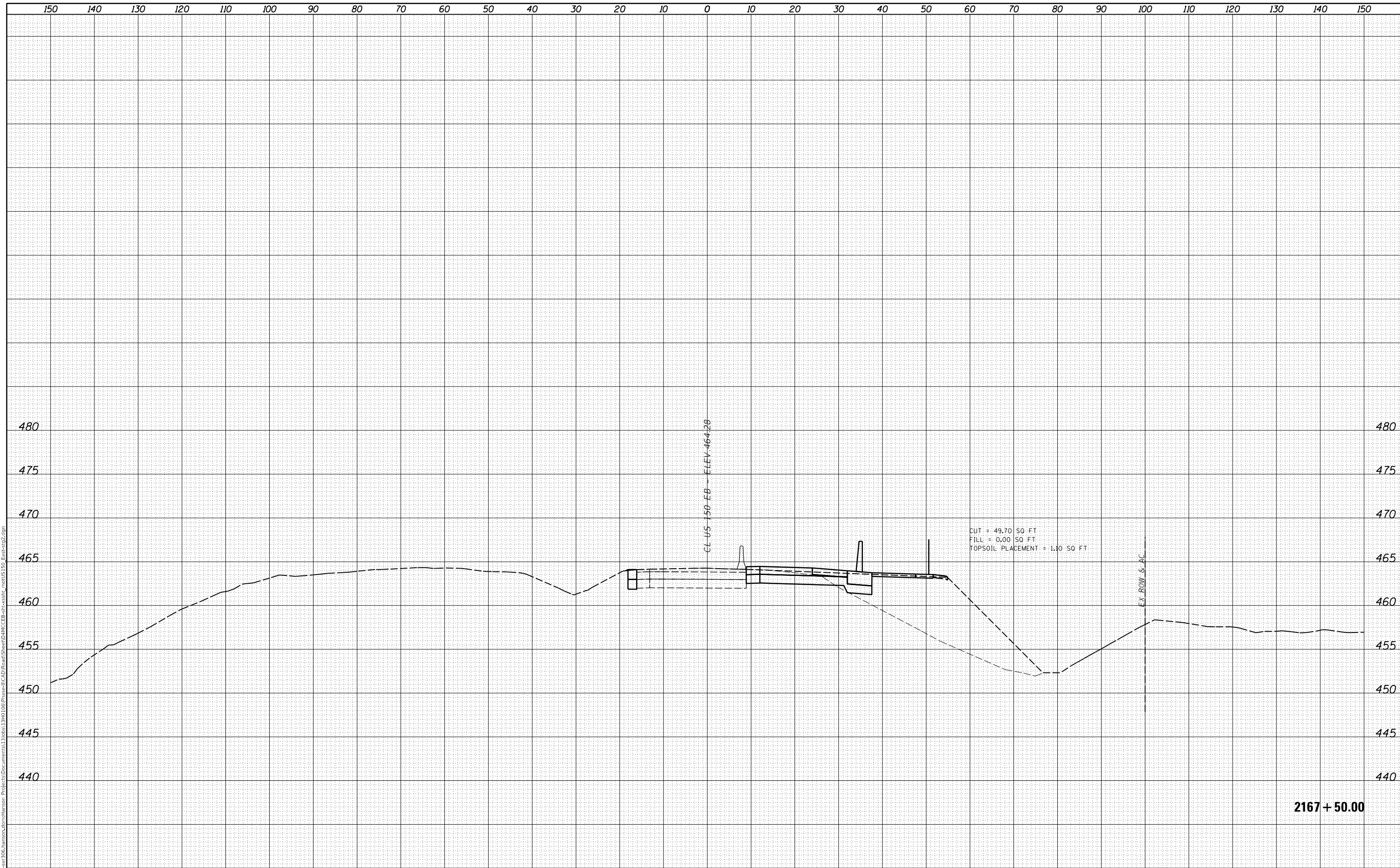
SCALE: SHEET OF SHEETS STA. 2167+00.00 TO STA. 2167+00.00

ROUTE	SECTION	COUNTY	TOTAL SHEETS	SHEET NO.
317	[15B:(102-1),(14HB)]BR	TAZEWELL	1361	265
			CONTRACT NO. 68B46	
			ILLINOIS FED. AID PROJECT	



FINAL SURVEY NO.	SURVEYED AREAS	BY	DATE

ORIGINAL SURVEY NO.	SURVEYED AREAS	BY	DATE



**2167 + 50.00**

FINAL SUBMITTAL  
MODEL SHEET 21  
FILE NAME: p:\gis\svr\306\_hanson\csm\hanson\Project\Documents\1308013401\06\Phase1\CAD\Road\Sheet\DMC\EB-ar-ssht\_2167+50.00\US150\_EB-ssg2.dgn



USER NAME = sh1pp01364	DESIGNED - JDS	REVISD -
PLOT SCALE = 20.00' / in.	DRAWN - RLH	REVISD -
PLOT DATE = 11/28/2018	CHECKED - RLH	REVISD -
	DATE - 11/7/2018	REVISD -

STATE OF ILLINOIS  
DEPARTMENT OF TRANSPORTATION

US 150 EASTBOUND MCCLUGAGE BRIDGE PROJECT  
US 150 EASTBOUND CROSS SECTIONS - STAGE 2

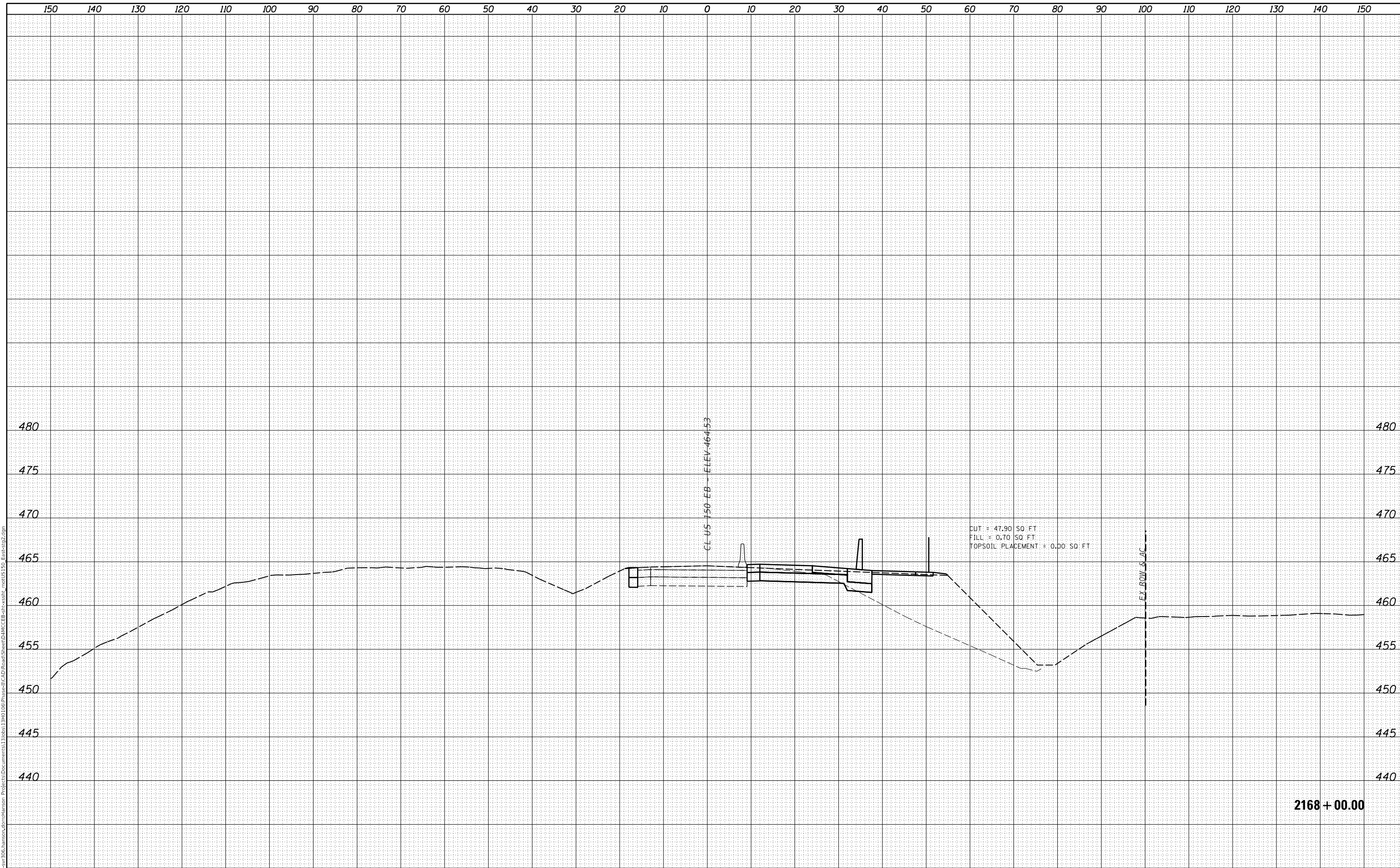
SCALE: SHEET OF SHEETS STA. 2167+50.00 TO STA. 2167+50.00

RT.	SECTION	COUNTY	TOTAL SHEETS	SHEET NO.
317	[15B:(102-1),(14HB)]BR	TAZEWELL	1361	266
			CONTRACT NO. 68B46	
		ILLINOIS	FED. AID PROJECT	

© Copyright Hanson Professional Services Inc. 2018

FINAL SURVEY NO.	SURVEYED AREAS	BY	DATE

ORIGINAL SURVEY NO.	SURVEYED AREAS	BY	DATE



FINAL SUBMITTAL  
MODEL SHEET 22  
FILE NAME: p:\gis\svr\306\_hanson\csm\hanson\_projects\Documents\13208313401061Phase1\CAD\Road\Sheet\DMC\EB-ar-ssht\_22.mxd\US150\_EB-ar-ssht2.dgn



USER NAME =	shlpp01364
PLOT SCALE =	20.00' / in.
PLOT DATE =	11/28/2018

DESIGNED -	JDS
DRAWN -	RLH
CHECKED -	RLH
DATE -	11/7/2018

REVISED -	
REVISED -	
REVISED -	
REVISED -	

STATE OF ILLINOIS  
DEPARTMENT OF TRANSPORTATION

US 150 EASTBOUND MCCLUGAGE BRIDGE PROJECT  
US 150 EASTBOUND CROSS SECTIONS - STAGE 2

SCALE: SHEET OF SHEETS STA. 2168+00.00 TO STA. 2168+00.00

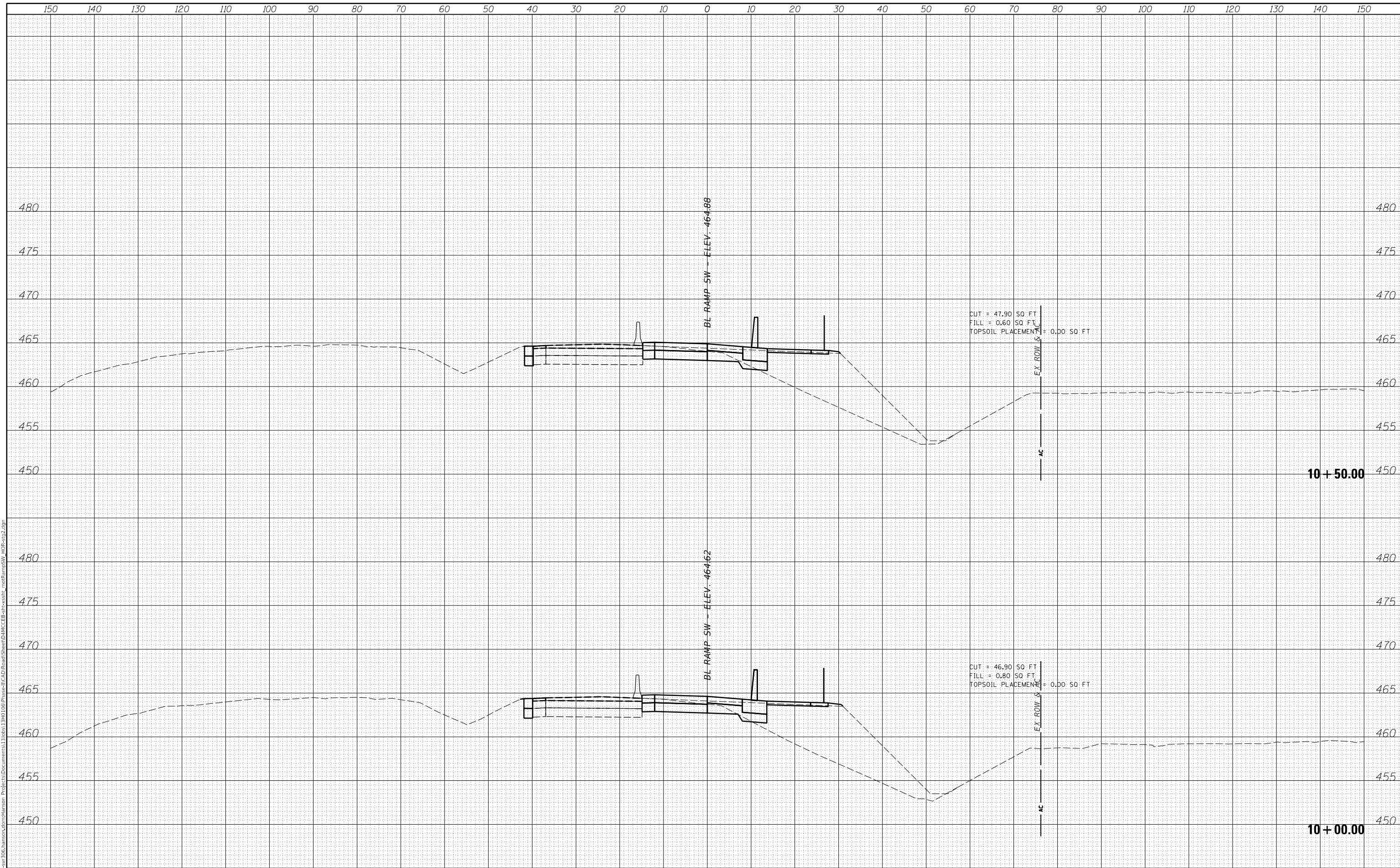
ROUTE	SECTION	COUNTY	TOTAL SHEETS	SHEET NO.
317	[15B(102-1),(14HB)]BR	TAZEWELL	1361	267
			CONTRACT NO. 68B46	
		ILLINOIS	FED. AID PROJECT	



FINAL SURVEY NO.	SURVEYED AREAS CHECKED
PLOTTED TEMPLATE AREAS CHECKED	
NOTE BOOK NO.	
BY	
DATE	

ORIGINAL SURVEY NO.	SURVEYED AREAS CHECKED
PLOTTED TEMPLATE AREAS CHECKED	
NOTE BOOK NO.	
BY	
DATE	

FINAL SUBMITTAL  
 MODEL XS\_SHEET\_Temporary\_model\_name\_1  
 FILE NAME: p:\gis\svr\306\hanson\com\hanson\_projects\Documents\13\0813\13RD100\Phase1\CAD\Road\Sheet\DMC\EB-CP-Cross\modRampSW\_HR-asp2.dgn



USER NAME = oster00605	DESIGNED - JDS	REVISED -
	DRAWN - RLH	REVISED -
PLOT SCALE = 20.00' / in.	CHECKED - RLH	REVISED -
PLOT DATE = 11/16/2018	DATE - 11/7/2018	REVISED -

STATE OF ILLINOIS  
 DEPARTMENT OF TRANSPORTATION

US 150 EASTBOUND McCLUGAGE BRIDGE PROJECT  
 RAMP SW CROSS SECTIONS - STAGE 2

F.A.P. RTE.	SECTION	COUNTY	TOTAL SHEETS	SHEET NO.
317	[15B;((102-1),(14HB))]BR BR	TAZEWELL	1361	268
CONTRACT NO. 68B46			ILLINOIS FED. AID PROJECT NHPP-YRP3(905)	

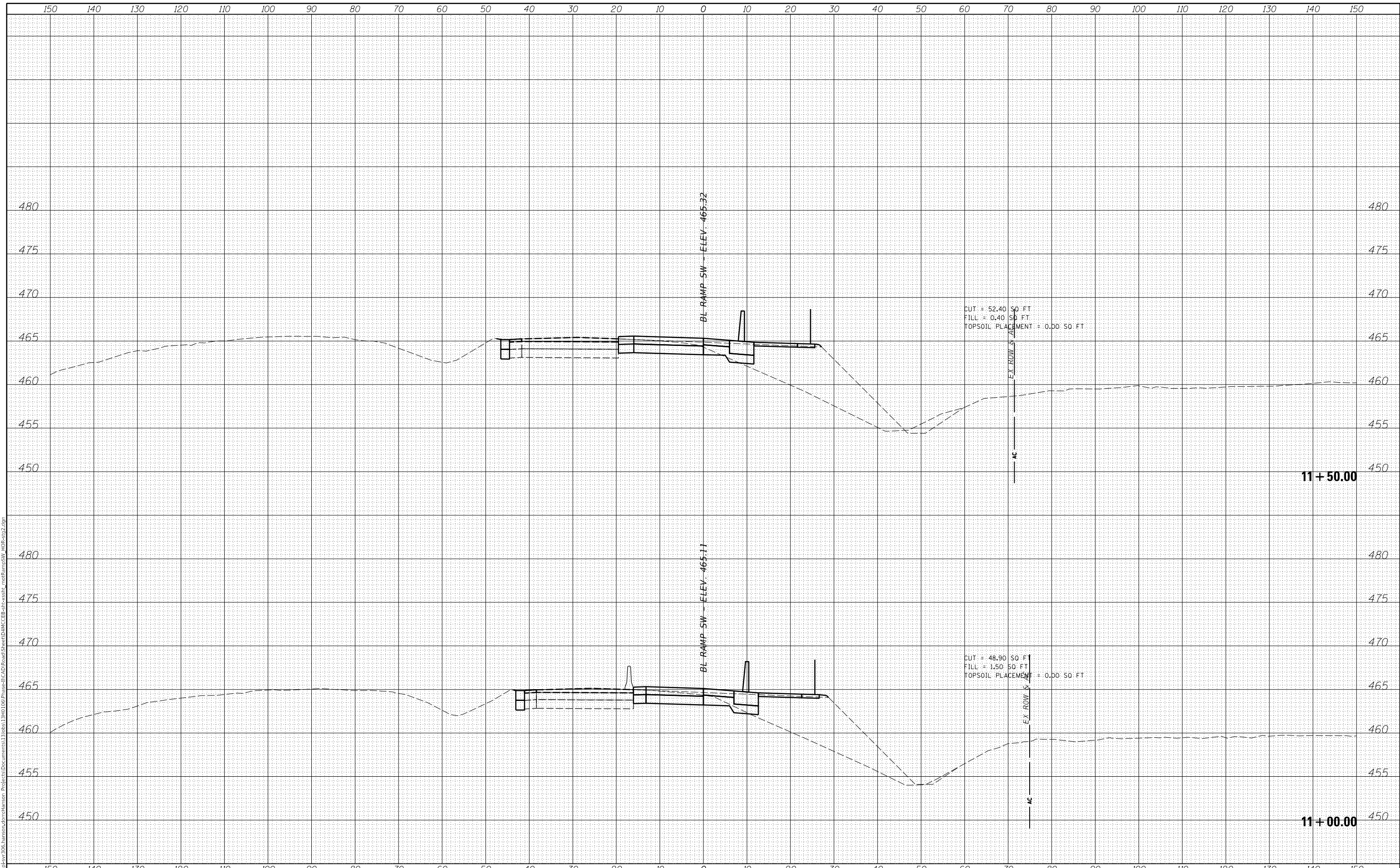
SCALE: SHEET OF SHEETS STA. 10+00.00 TO STA. 10+50.00



FINAL SURVEY	SURVEYED	DATE
NOTE BOOK	PLOTTED	BY
NO.	TEMPLATE	
	AREAS	
	CHECKED	

ORIGINAL SURVEY	SURVEYED	DATE
NOTE BOOK	PLOTTED	BY
NO.	TEMPLATE	
	AREAS	
	CHECKED	

FINAL SUBMITTAL  
 MODEL XS\_SHEET\_Temporary\_model\_name\_2  
 FILE NAME: p:\gis\svr\306\hanson\com\hanson\_projects\13RD\100\Phase1\CAD\Road\Sheet\DMC\EB\c-sst1\_modRampSW\_HR-sq2.dgn



USER NAME = oster00605	DESIGNED - JDS	REVISED -
	DRAWN - RLH	REVISED -
PLOT SCALE = 20.00' / in.	CHECKED - RLH	REVISED -
PLOT DATE = 11/16/2018	DATE - 11/7/2018	REVISED -

STATE OF ILLINOIS  
 DEPARTMENT OF TRANSPORTATION

US 150 EASTBOUND MCLUGAGE BRIDGE PROJECT  
 RAMP SW CROSS SECTIONS - STAGE 2

SCALE: SHEET OF SHEETS STA. 11+00.00 TO STA. 11+50.00

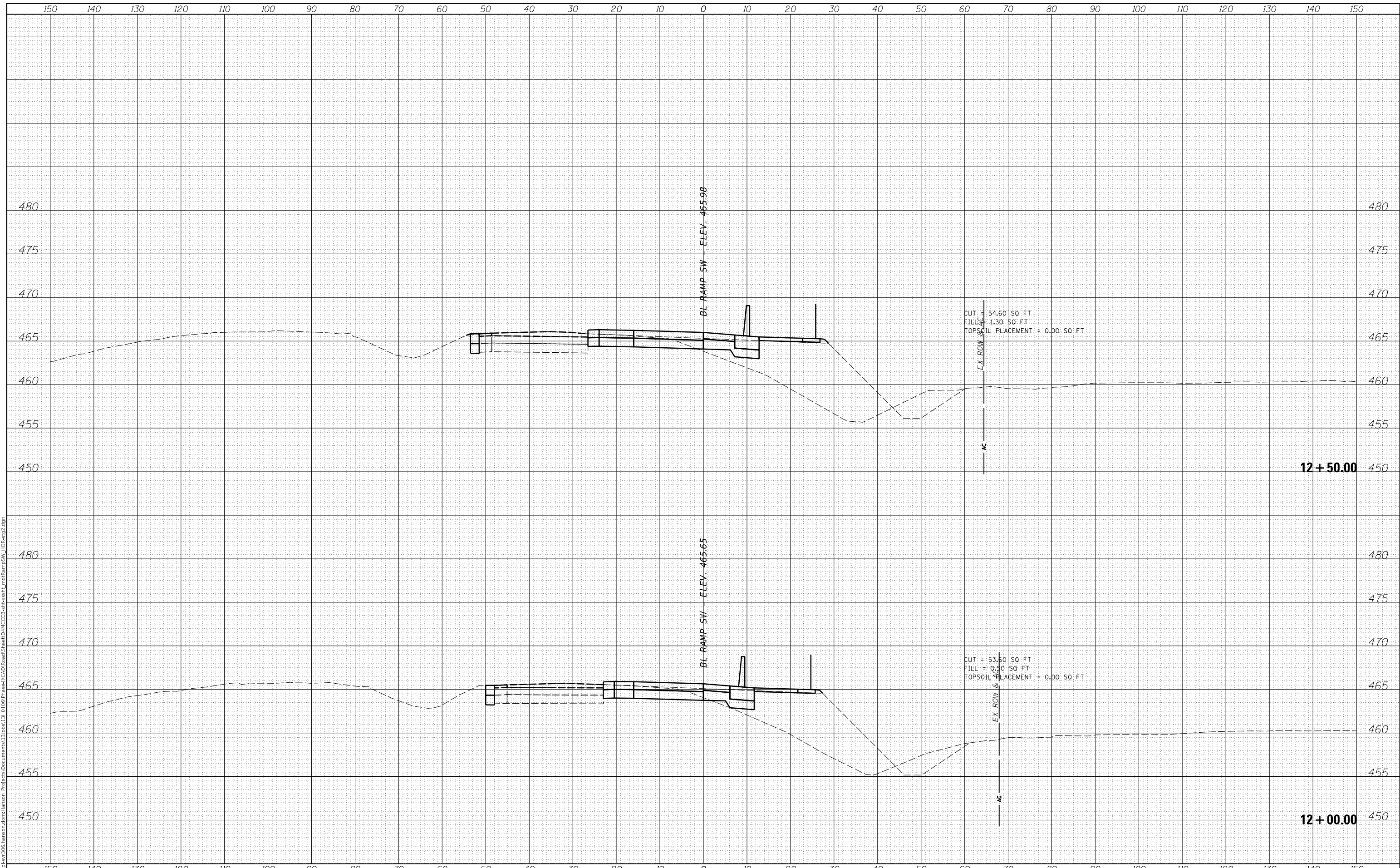
F.A.P. RTE.	SECTION	COUNTY	TOTAL SHEETS	SHEET NO.
317	[15B;((102-1),(14HB))BR]BR	TAZEWELL	1361	269
CONTRACT NO. 68B46				

ILLINOIS FED. AID PROJECT NHPP-YRP3(905)

DATE	
BY	
SURVEYED	
PLOTTED	
TEMPLATE	
AREAS	
AREAS CHECKED	
FINAL SURVEY	
NOTE BOOK	
NO.	

DATE	
BY	
SURVEYED	
PLOTTED	
TEMPLATE	
AREAS	
AREAS CHECKED	
ORIGINAL SURVEY	
NOTE BOOK	
NO.	

FINAL SUBMITTAL  
 MODEL XS\_SHEET\_Temporary\_model\_name\_3  
 FILE NAME p:\gis\svr\306\hanson\cbr\hanson\Project\Documents\13\08\13\801\08\Phase1\CAD\Road\Sheet\DWG\CEEB-CP-SS11\_modRampSW\_HR-cep2.dwg



USER NAME = oster00605	DESIGNED - JDS	REVISED -
	DRAWN - RLH	REVISED -
PLOT SCALE = 20.00' / in.	CHECKED - RLH	REVISED -
PLOT DATE = 11/16/2018	DATE - 11/7/2018	REVISED -

STATE OF ILLINOIS  
 DEPARTMENT OF TRANSPORTATION

US 150 EASTBOUND McCLUGAGE BRIDGE PROJECT  
 RAMP SW CROSS SECTIONS - STAGE 2

SCALE: SHEET OF SHEETS STA. 12+00.00 TO STA. 12+50.00

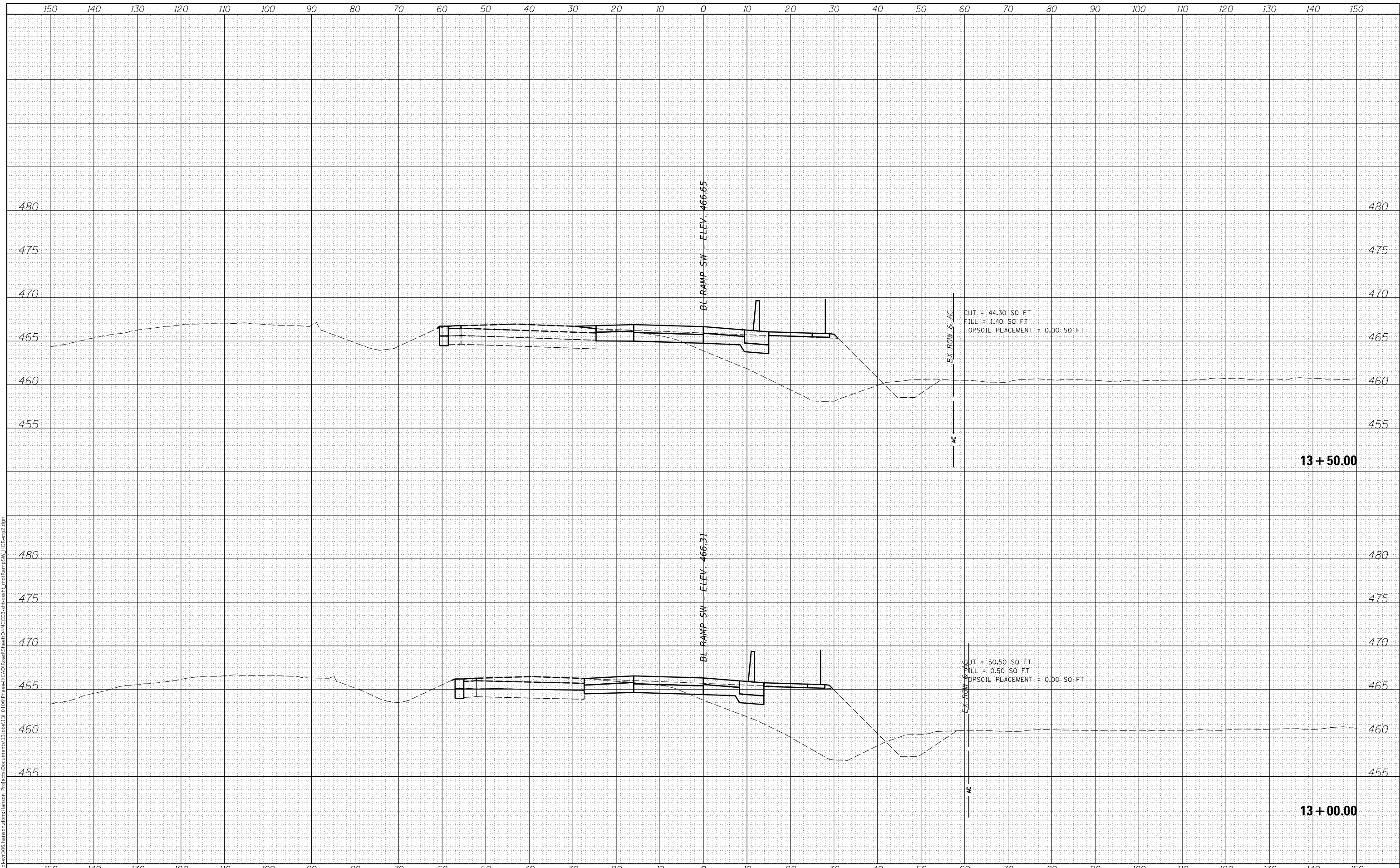
F.A.P. RTE.	SECTION	COUNTY	TOTAL SHEETS	SHEET NO.
317	[15B;((102-1),(14HB))BR]BR	TAZEWELL	1361	270
CONTRACT NO. 68B46				
ILLINOIS		FED. AID PROJECT	NHPP-YRP3(905)	



FINAL SURVEY NO.	SURVEYED AREAS CHECKED	BY	DATE

ORIGINAL SURVEY NO.	SURVEYED AREAS CHECKED	BY	DATE

FINAL SUBMITTAL  
 MODEL XS\_SHEET\_Temporary\_model\_name\_4  
 FILE NAME: p:\gis\svr\306\hanson.com\hanson\_projects\Documents\1306813\RD106\Phase1\CAD\Road\Sheet\DMC\EB\EB-ct-csht\_roadRampSW\_HR-eg2.dgn



USER NAME = oster00605	DESIGNED - JDS	REVISED -
	DRAWN - RLH	REVISED -
PLOT SCALE = 20.00' / in.	CHECKED - RLH	REVISED -
PLOT DATE = 11/16/2018	DATE - 11/7/2018	REVISED -

STATE OF ILLINOIS  
 DEPARTMENT OF TRANSPORTATION

US 150 EASTBOUND MCCLUGAGE BRIDGE PROJECT  
 RAMP SW CROSS SECTIONS - STAGE 2

SCALE: SHEET OF SHEETS STA. 13+00.00 TO STA. 13+50.00

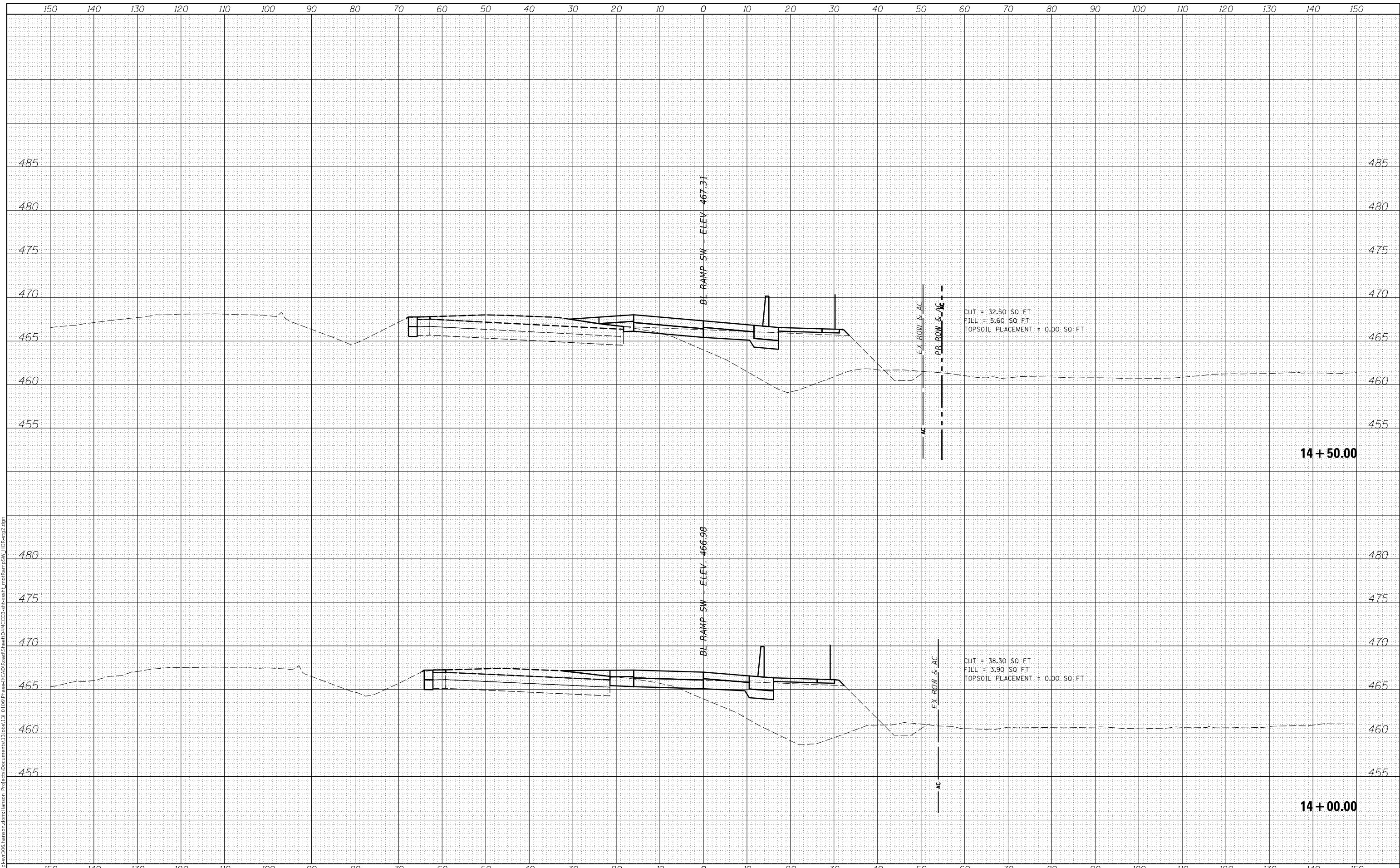
F.A.P. RTE.	SECTION	COUNTY	TOTAL SHEETS	SHEET NO.
317	[15B;((102-1),(14HB))BR]BR	TAZEWELL	1361	271
CONTRACT NO. 68B46			ILLINOIS FED. AID PROJECT NHPP-YRP3(905)	



DATE	
BY	
FINAL SURVEY	SURVEYED
NOTE BOOK	PLOTTED
NO.	TEMPLATE
	AREAS CHECKED
	AREAS CHECKED

DATE	
BY	
ORIGINAL SURVEY	SURVEYED
NOTE BOOK	PLOTTED
NO.	TEMPLATE
	AREAS CHECKED
	AREAS CHECKED

FINAL SUBMITTAL  
 MODEL XS\_SHEET\_Temporary\_model\_name\_5  
 FILE NAME: p:\gis\svr\306\hanson\com\hanson\_projects\Documents\13\08\13RD100\Phase1\CAD\Road\Sheet\DMC\EB-af-csht\_mdrRampSW\_HR-eg2.dgn



USER NAME = oster00605	DESIGNED - JDS	REVISED -
	DRAWN - RLH	REVISED -
PLOT SCALE = 20.00' / in.	CHECKED - RLH	REVISED -
PLOT DATE = 11/16/2018	DATE - 11/7/2018	REVISED -

STATE OF ILLINOIS  
 DEPARTMENT OF TRANSPORTATION

US 150 EASTBOUND McCLUGAGE BRIDGE PROJECT  
 RAMP SW CROSS SECTIONS - STAGE 2

SCALE: SHEET OF SHEETS STA. 14+00.00 TO STA. 14+50.00

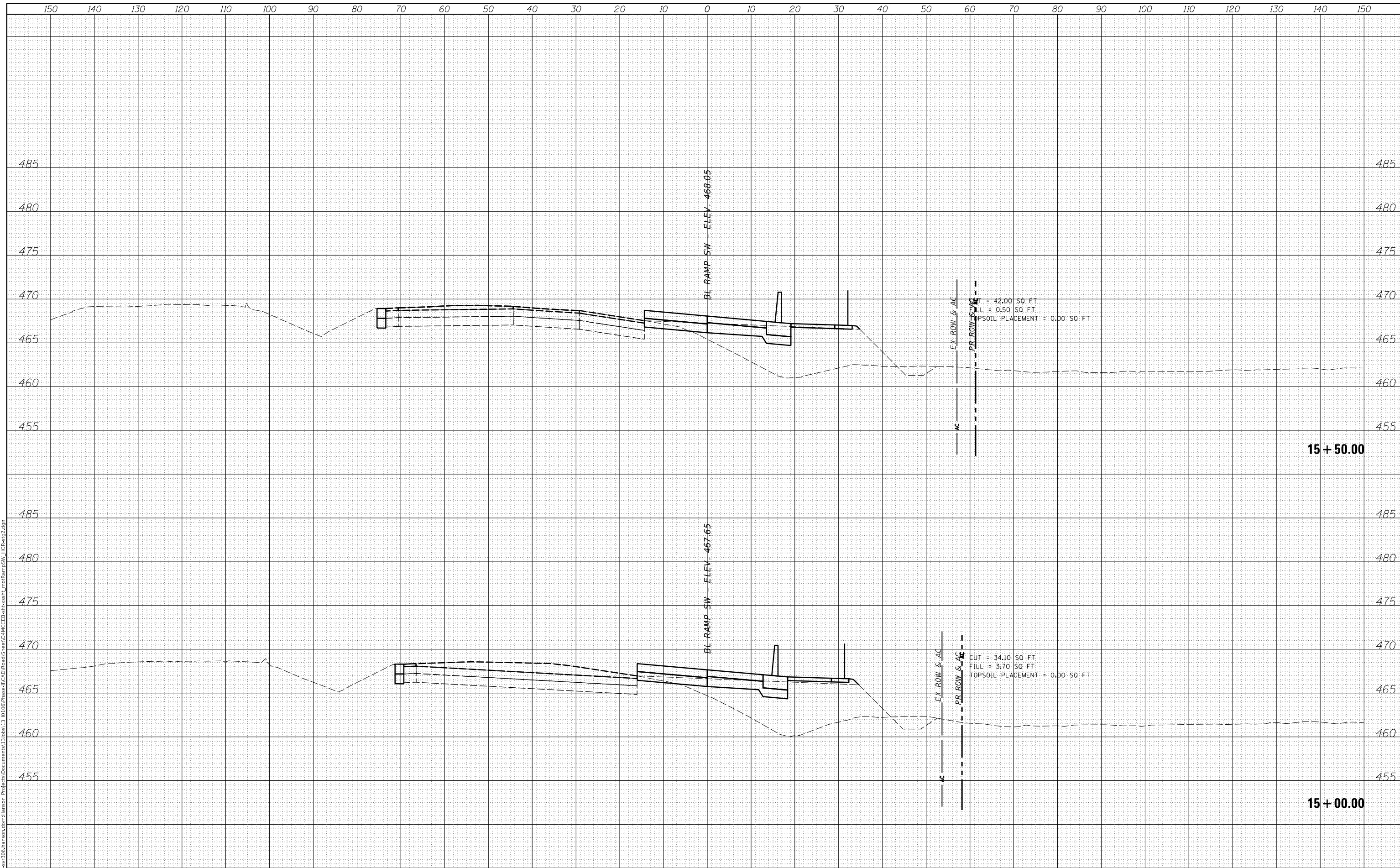
F.A.P. RTE.	SECTION	COUNTY	TOTAL SHEETS	SHEET NO.
317	[15B;((102-1),(14HB))BR]BR	TAZEWELL	1361	272
CONTRACT NO. 68B46				

ILLINOIS FED. AID PROJECT NHPP-YRP3(905)

DATE	
BY	
SURVEYED	
PLOTTED	
TEMPLATE	
AREAS CHECKED	
FINAL SURVEY NO.	
NOTE BOOK NO.	
AREAS CHECKED	

DATE	
BY	
SURVEYED	
PLOTTED	
TEMPLATE	
AREAS CHECKED	
ORIGINAL SURVEY NO.	
NOTE BOOK NO.	
AREAS CHECKED	

FINAL SUBMITTAL  
 MODEL XS\_SHEET\_Temporary\_model\_name\_6  
 FILE NAME p:\gis\svr\306\hanson\com\hanson\Project\Documents\13208\13208\13RD\100\Phase1\CAD\Road\Sheet\DMC\EB-ct-csht\_roadRampSW\_46R-seg2.dgn



USER NAME = oster00605	DESIGNED - JDS	REVISED -
	DRAWN - RLH	REVISED -
PLOT SCALE = 20.00' / in.	CHECKED - RLH	REVISED -
PLOT DATE = 11/16/2018	DATE - 11/7/2018	REVISED -

STATE OF ILLINOIS  
 DEPARTMENT OF TRANSPORTATION

US 150 EASTBOUND MCCLUGAGE BRIDGE PROJECT  
 RAMP SW CROSS SECTIONS - STAGE 2

F.A.P. RTE.	SECTION	COUNTY	TOTAL SHEETS	SHEET NO.
317	[15B;((102-1),(14HB))BR]BR	TAZEWELL	1361	273
SCALE:			SHEET OF SHEETS STA. 15+00.00 TO STA. 15+50.00	
ILLINOIS FED. AID PROJECT			NHPP-YRP3(905)	

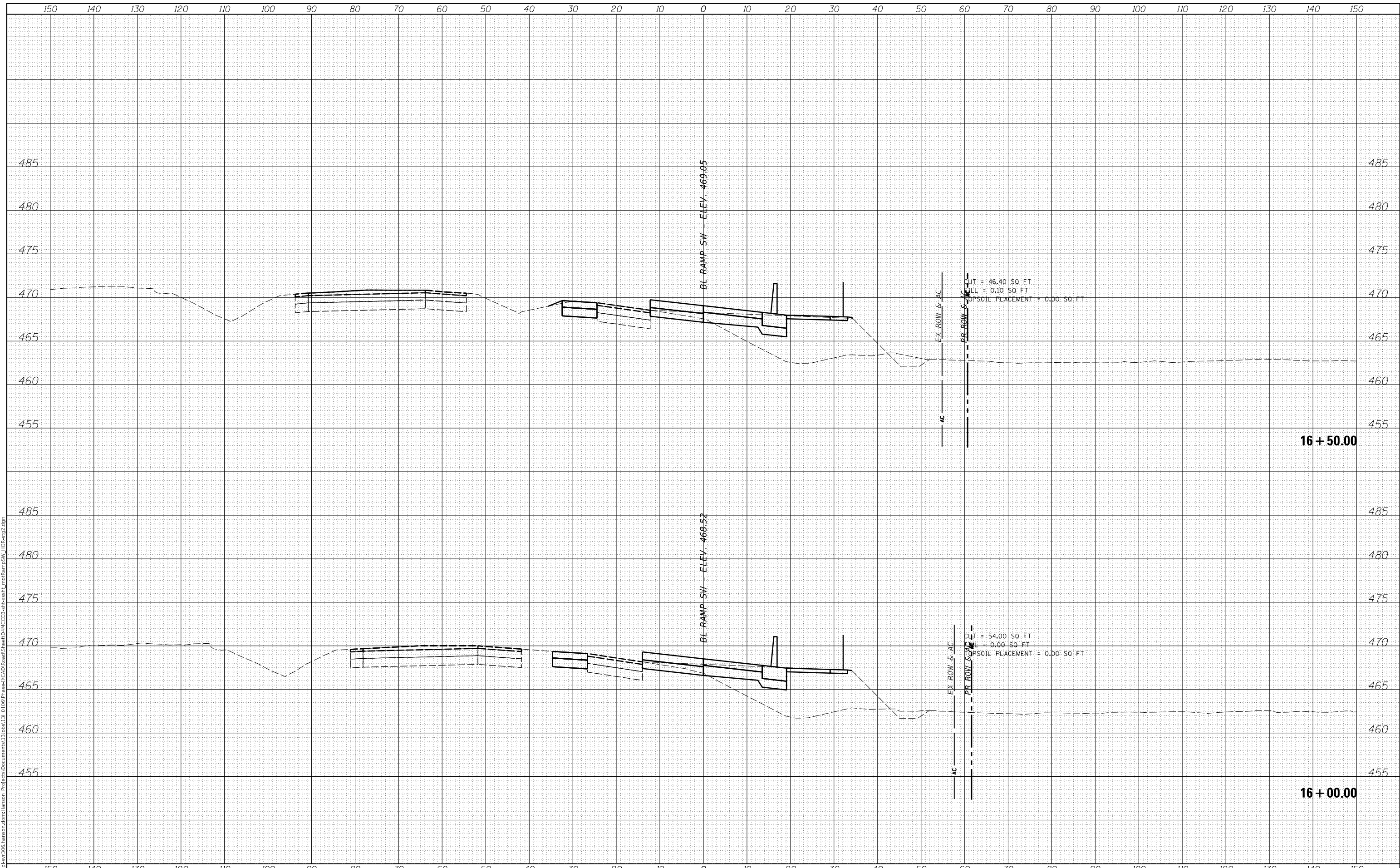
© Copyright Hanson Professional Services Inc. 2018



DATE	
BY	
SURVEYED	
PLOTTED	
TEMPLATE	
AREAS	
CHECKED	
FINAL SURVEY	
NOTE BOOK	
NO.	

DATE	
BY	
SURVEYED	
PLOTTED	
TEMPLATE	
AREAS	
CHECKED	
ORIGINAL SURVEY	
NOTE BOOK	
NO.	

FINAL SUBMITTAL  
 MODEL XS\_SHEET\_Temporary\_model\_name\_7  
 FILE NAME: p:\projects\2016\hanson\contribution\Project\Documents\1308013\RD100\Phase1\CAD\Road\Sheet\DMC\EB\c-sst1\_modRampSW\_HR-asp2.dgn



USER NAME = oster00605	DESIGNED - JDS	REVISED -
	DRAWN - RLH	REVISED -
PLOT SCALE = 20.00' / in.	CHECKED - RLH	REVISED -
PLOT DATE = 11/16/2018	DATE - 11/7/2018	REVISED -

STATE OF ILLINOIS  
 DEPARTMENT OF TRANSPORTATION

US 150 EASTBOUND MCLUGAGE BRIDGE PROJECT  
 RAMP SW CROSS SECTIONS - STAGE 2

SCALE: SHEET OF SHEETS STA. 16+00.00 TO STA. 16+50.00

F.A.P. RTE.	SECTION	COUNTY	TOTAL SHEETS	SHEET NO.
317	[15B;((102-1),(14HB))BR]BR	TAZEWELL	1361	274
CONTRACT NO. 68B46				

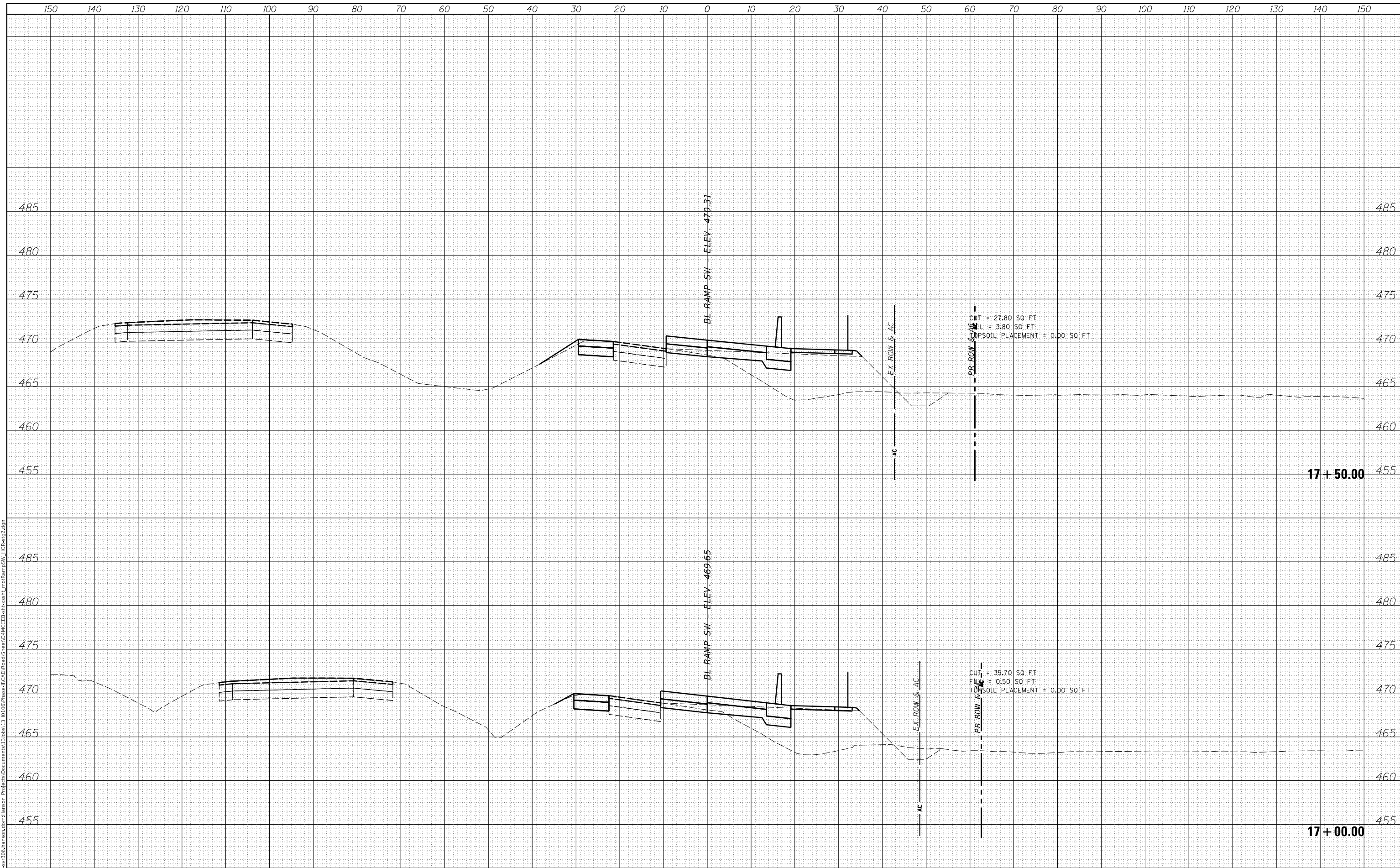
ILLINOIS FED. AID PROJECT NHPP-YRP3(905)



FINAL SURVEY	SURVEYED	BY	DATE
NOTE BOOK	PLOTTED		
NO.	TEMPLATE		
	AREAS CHECKED		

ORIGINAL SURVEY	SURVEYED	BY	DATE
NOTE BOOK	PLOTTED		
NO.	TEMPLATE		
	AREAS CHECKED		

FINAL SUBMITTAL  
 MODEL XS\_SHEET\_Temporary\_model\_name\_b  
 FILE NAME: p:\gis\svr\306\hanson\com\hanson\_projects\Documents\1306\130613RD100\Phase1\CAD\Road\Sheet\DMC\EB-ct-csht\_roadRampSW\_HR-seg2.dgn



USER NAME = oster00605	DESIGNED - JDS	REVISED -
	DRAWN - RLH	REVISED -
PLOT SCALE = 20.00' / in.	CHECKED - RLH	REVISED -
PLOT DATE = 11/16/2018	DATE - 11/7/2018	REVISED -

STATE OF ILLINOIS  
 DEPARTMENT OF TRANSPORTATION

US 150 EASTBOUND MCCLUGAGE BRIDGE PROJECT  
 RAMP SW CROSS SECTIONS - STAGE 2

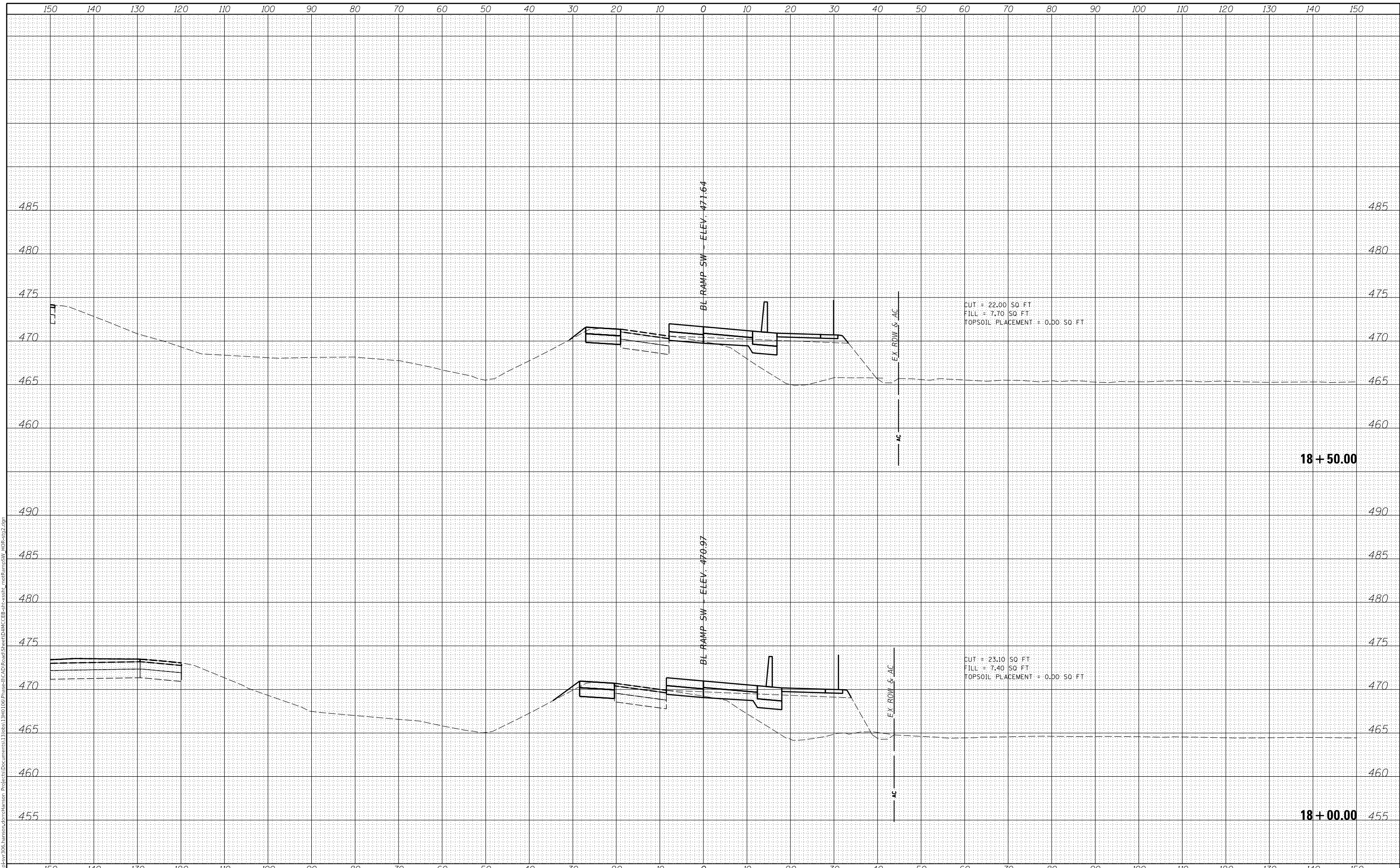
F.A.P. RTE.	SECTION	COUNTY	TOTAL SHEETS	SHEET NO.
317	[15B;((102-1),(14HB))BR]BR	TAZEWELL	1361	275
			CONTRACT NO. 68B46	
			ILLINOIS FED. AID PROJECT	NHPP-YRP3(905)

SCALE: SHEET OF SHEETS STA. 17+00.00 TO STA. 17+50.00

FINAL SURVEY NO.	SURVEYED AREAS CHECKED
PLOTTED TEMPLATE	AREAS CHECKED
NOTE BOOK	AREAS CHECKED
BY	DATE

ORIGINAL SURVEY NO.	SURVEYED AREAS CHECKED
PLOTTED TEMPLATE	AREAS CHECKED
NOTE BOOK	AREAS CHECKED
BY	DATE

FINAL SUBMITTAL  
 MODEL XS\_SHEET\_Temporary\_model\_name\_9  
 FILE NAME p:\gis\svr\306\hanson.com\hanson\_projects\Documents\1306\13RD106\Phase1\CAD\Road\Sheet\DMC\EB-CP-Cross\modRampSW\_HR-CP-CP2.dgn



USER NAME = oster00605	DESIGNED - JDS	REVISED -
	DRAWN - RLH	REVISED -
PLOT SCALE = 20.00' / in.	CHECKED - RLH	REVISED -
PLOT DATE = 11/16/2018	DATE - 11/7/2018	REVISED -

STATE OF ILLINOIS  
 DEPARTMENT OF TRANSPORTATION

US 150 EASTBOUND MCCLUGAGE BRIDGE PROJECT  
 RAMP SW CROSS SECTIONS - STAGE 2

SCALE: SHEET OF SHEETS STA. 18+00.00 TO STA. 18+50.00

F.A.P. RTE.	SECTION	COUNTY	TOTAL SHEETS	SHEET NO.
317	[15B;((102-1),(14HB))]BR]BR	TAZEWELL	1361	276
			CONTRACT NO. 68B46	

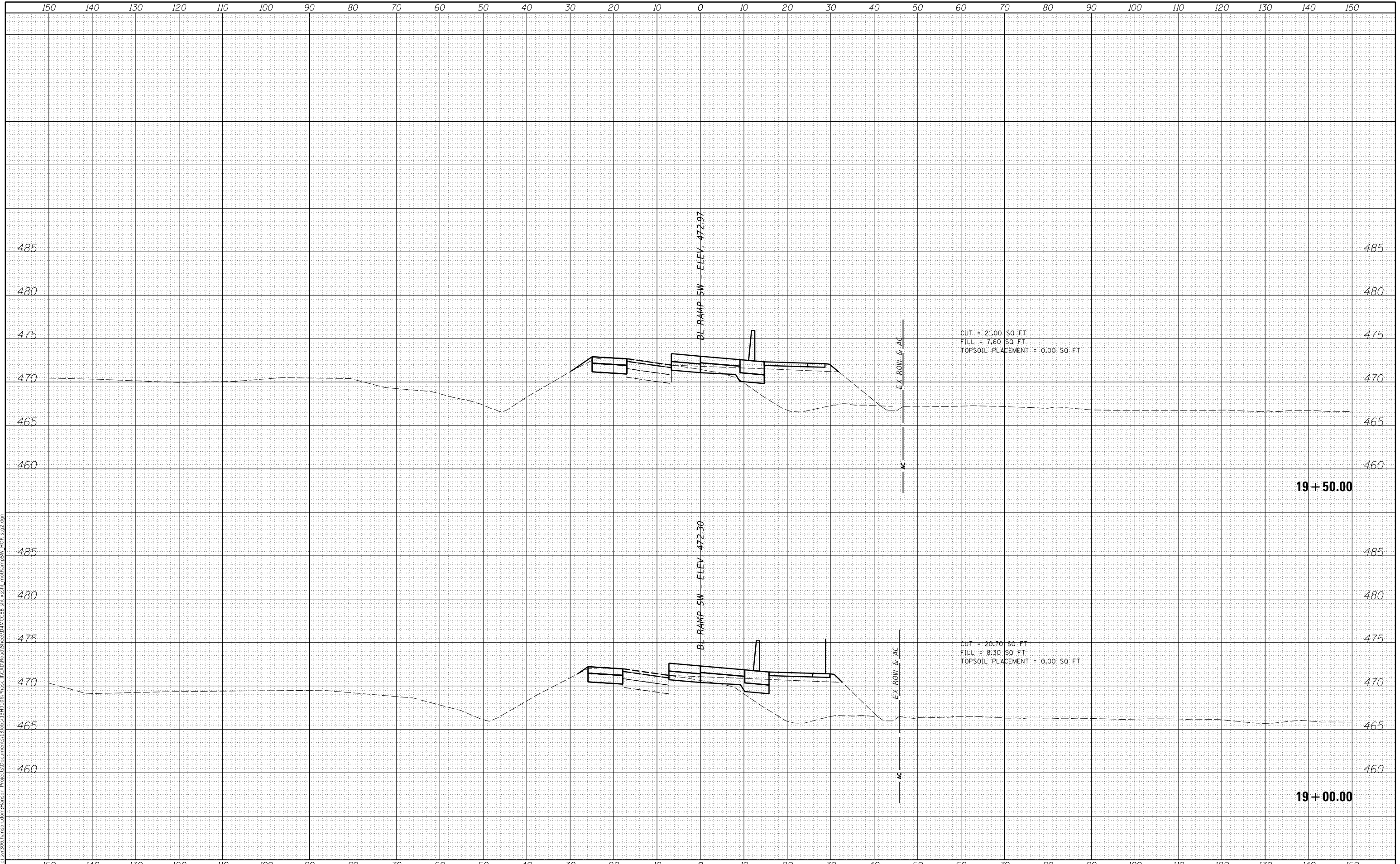
ILLINOIS FED. AID PROJECT NHPP-YRP3(905)



FINAL SURVEY NO.	SURVEYED AREAS	DATE
PLOTTED TEMPLATE AREAS CHECKED		
NOTE BOOK NO.		
BY		

ORIGINAL SURVEY NO.	SURVEYED AREAS	DATE
PLOTTED TEMPLATE AREAS CHECKED		
NOTE BOOK NO.		
BY		

FINAL SUBMITTAL  
MODEL XS\_SHEET\_Temporary\_model\_name\_10  
FILE NAME: p:\gis\svr\306\hanson.ctb\hanson\_projects\Documents\13\98513\RD100\Phase1\CAD\Road\Sheet\DMC\EB-CP-Cross\modRampSW\_HR-eg2.dgn



USER NAME = oster00605	DESIGNED - JDS	REVISED -
	DRAWN - RLH	REVISED -
PLOT SCALE = 20.00' / in.	CHECKED - RLH	REVISED -
PLOT DATE = 11/16/2018	DATE - 11/7/2018	REVISED -

STATE OF ILLINOIS  
DEPARTMENT OF TRANSPORTATION

US 150 EASTBOUND MCLUGAGE BRIDGE PROJECT  
RAMP SW CROSS SECTIONS - STAGE 2

SCALE: SHEET OF SHEETS STA. 19+00.00 TO STA. 19+50.00

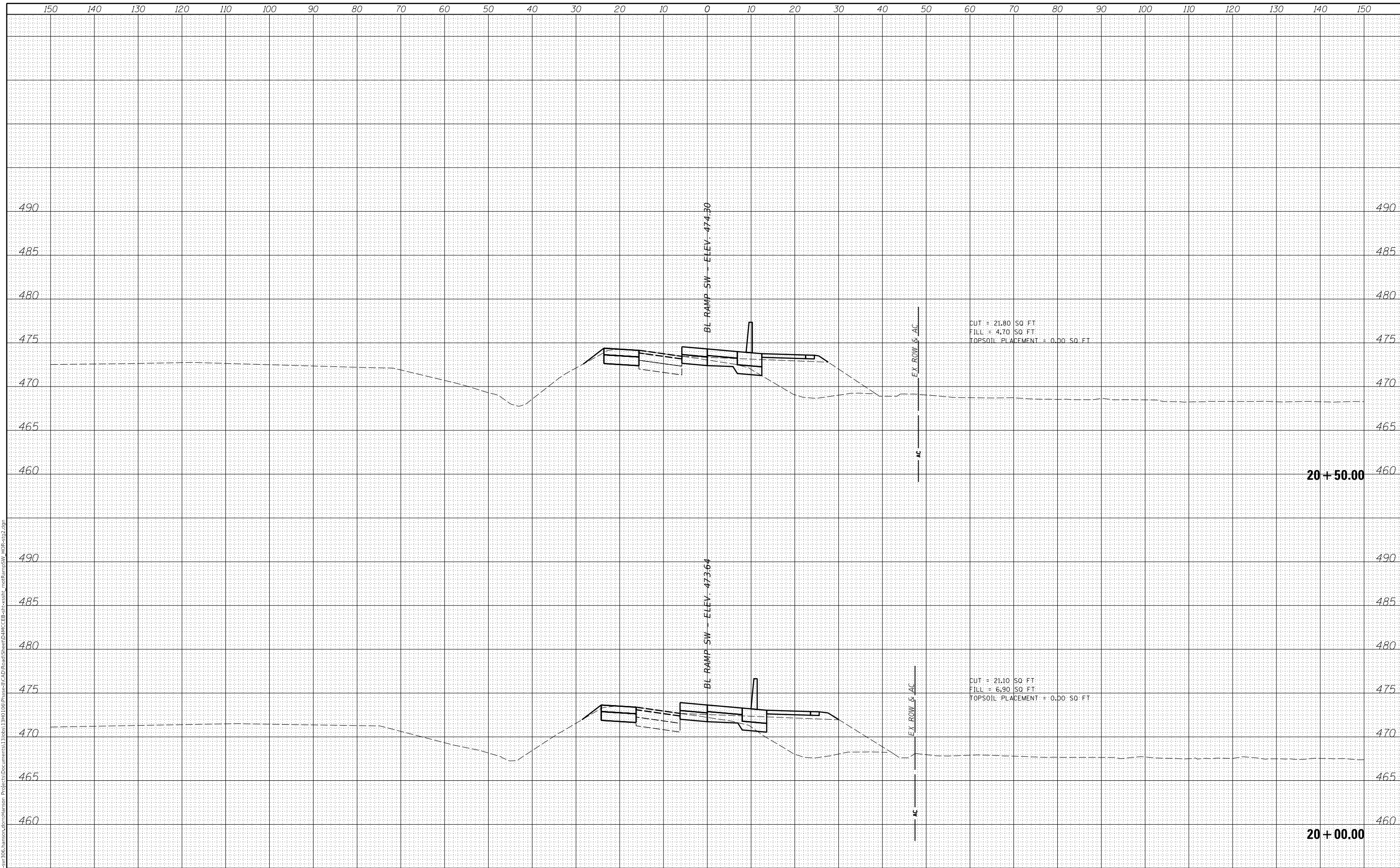
F.A.P. RTE.	SECTION	COUNTY	TOTAL SHEETS	SHEET NO.
317	[15B;((102-1),(14HB))BR]BR	TAZEWELL	1361	277
CONTRACT NO. 68B46				
ILLINOIS FED. AID PROJECT NHPP-YRP3(905)				



FINAL SURVEY NO.	SURVEYED AREAS	DATE
PLOTTED TEMPLATE AREAS CHECKED		

ORIGINAL SURVEY NO.	SURVEYED AREAS	DATE
NOTE BOOK	PLOTTED TEMPLATE AREAS CHECKED	

FINAL SUBMITTAL  
 MODEL XS\_SHEET\_Temporary\_model\_name\_11  
 FILE NAME: p:\gis\svr\306\hanson.com\hanson\_projects\Documents\13206313\RD106\Phase1\CAD\Road\Sheet\DMC\EB\EB-ar-sshl\_modRampSW\_HR-ar-eg2.dgn



USER NAME = oster00605	DESIGNED - JDS	REVISED -
	DRAWN - RLH	REVISED -
PLOT SCALE = 20.00' / in.	CHECKED - RLH	REVISED -
PLOT DATE = 11/16/2018	DATE - 11/7/2018	REVISED -

STATE OF ILLINOIS  
 DEPARTMENT OF TRANSPORTATION

US 150 EASTBOUND MCCLUGAGE BRIDGE PROJECT  
 RAMP SW CROSS SECTIONS - STAGE 2

SCALE: SHEET OF SHEETS STA. 20+00.00 TO STA. 20+50.00

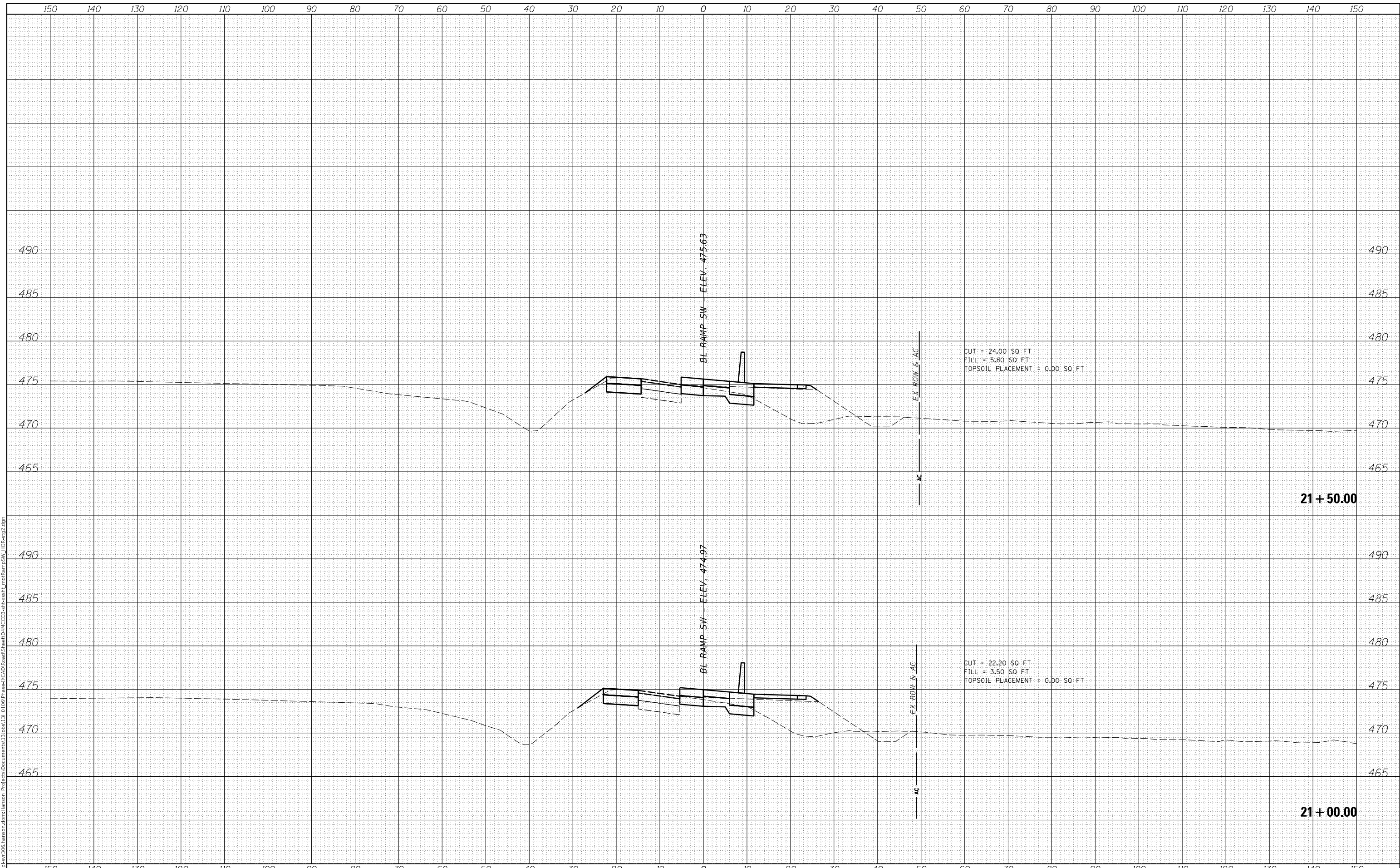
F.A.P. RTE.	SECTION	COUNTY	TOTAL SHEETS	SHEET NO.
317	[15B;((102-1),(14HB))BR]BR	TAZEWELL	1361	278
CONTRACT NO. 68B46				

ILLINOIS FED. AID PROJECT NHPP-YRP3(905)

FINAL SURVEY NO.	SURVEYED AREAS	PLOTTED TEMPLATE AREAS	CHECKED AREAS
BY	DATE		

ORIGINAL SURVEY NO.	SURVEYED AREAS	PLOTTED TEMPLATE AREAS	CHECKED AREAS
BY	DATE		

FINAL SUBMITTAL  
 MODEL XS\_SHEET\_Temporary\_model\_name\_12  
 FILE NAME: p:\projects\68B46\hanson\com\hanson\Project\Documents\1308313\RD100\Phase1\CAD\Road\Sheet\DMC\EB-ar-ssht\_roadRampSW\_HR-ar-ssht.dgn



USER NAME = oster00605	DESIGNED - JDS	REVISED -
	DRAWN - RLH	REVISED -
PLOT SCALE = 20.00' / in.	CHECKED - RLH	REVISED -
PLOT DATE = 11/16/2018	DATE - 11/7/2018	REVISED -

STATE OF ILLINOIS  
 DEPARTMENT OF TRANSPORTATION

US 150 EASTBOUND MCCLUGAGE BRIDGE PROJECT  
 RAMP SW CROSS SECTIONS - STAGE 2

SCALE: SHEET OF SHEETS STA. 21+00.00 TO STA. 21+50.00

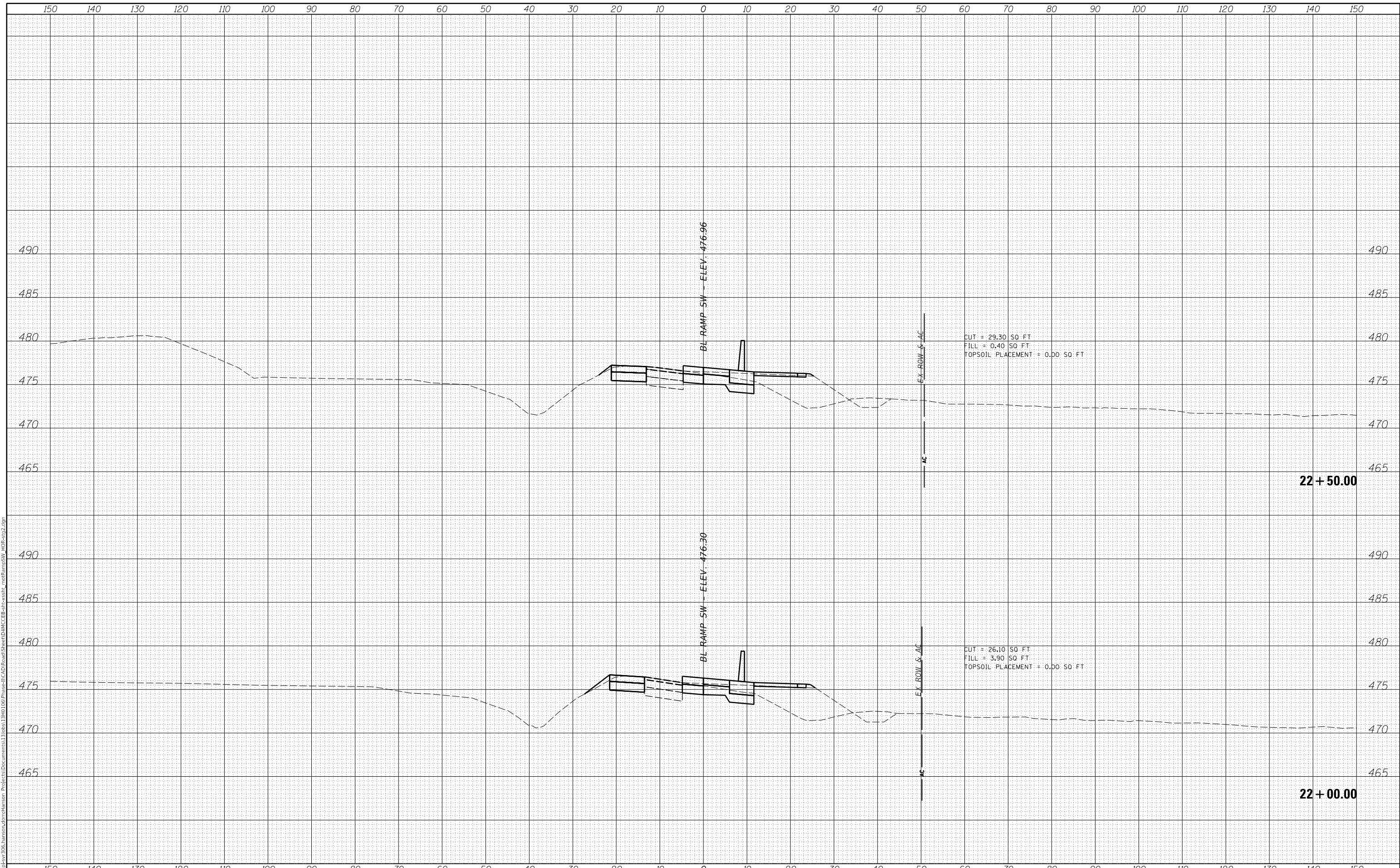
F.A.P. RTE.	SECTION	COUNTY	TOTAL SHEETS	SHEET NO.
317	[15B;((102-1),(14HB))]BR BR	TAZEWELL	1361	279
CONTRACT NO. 68B46			ILLINOIS FED. AID PROJECT NHPP-YRP3(905)	



FINAL SURVEY	SURVEYED	DATE
SURVEY BOOK NO.	PLOTTED	BY
NOTE BOOK NO.	TEMPLATE	
AREAS CHECKED	AREAS	
	CHECKED	

ORIGINAL SURVEY	SURVEYED	DATE
SURVEY BOOK NO.	PLOTTED	BY
NOTE BOOK NO.	TEMPLATE	
AREAS CHECKED	AREAS	
	CHECKED	

FINAL SUBMITTAL  
 MODEL XS\_SHEET\_Temporary\_model\_name\_13  
 FILE NAME p:\analysis\306\hanson\hanson\Project\Documents\13\306\13RD\100\Phase1\CAD\Road\Sheet\DMC\EB-af-csht\_roadRampSW\_HR-eg2.dgn



USER NAME = oster00605	DESIGNED - JDS	REVISED -
	DRAWN - RLH	REVISED -
PLOT SCALE = 20.00' / in.	CHECKED - RLH	REVISED -
PLOT DATE = 11/16/2018	DATE - 11/7/2018	REVISED -

STATE OF ILLINOIS  
 DEPARTMENT OF TRANSPORTATION

US 150 EASTBOUND MCCLUGAGE BRIDGE PROJECT  
 RAMP SW CROSS SECTIONS - STAGE 2

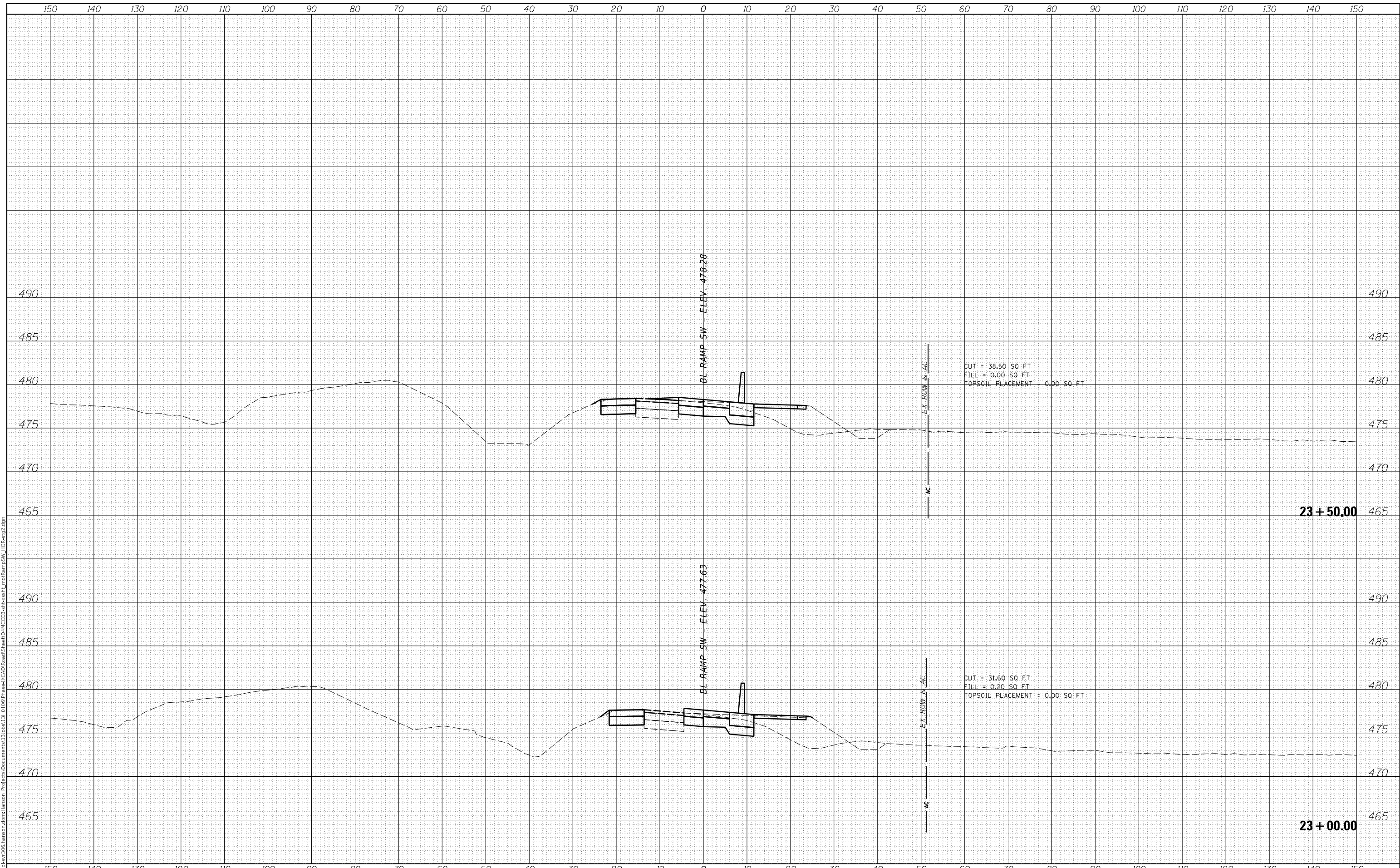
SCALE: SHEET OF SHEETS STA. 22+00.00 TO STA. 22+50.00

F.A.P. RTE.	SECTION	COUNTY	TOTAL SHEETS	SHEET NO.
317	[15B;((102-1),(14HB))BR]BR	TAZEWELL	1361	280
CONTRACT NO. 68B46				
ILLINOIS		FED. AID PROJECT	NHPP-YRP3(905)	

DATE	
BY	
SURVEYED	
PLOTTED	
TEMPLATE	
AREAS CHECKED	
FINAL SURVEY NO.	
NOTE BOOK NO.	
AREAS CHECKED	

DATE	
BY	
SURVEYED	
PLOTTED	
TEMPLATE	
AREAS CHECKED	
ORIGINAL SURVEY NO.	
NOTE BOOK NO.	
AREAS CHECKED	

FINAL SUBMITTAL  
 MODEL XS\_SHEET\_Temporary\_model\_name\_14  
 FILE NAME p:\gis\svr\306\hanson.com\hanson\_projects\Documents\13200313\RD100\Phase1\CAD\Road\Sheet\DMC\EB-af-cs\stl\_modRampSW\_HR-eg2.dgn



USER NAME = oster00605	DESIGNED - JDS	REVISED -
	DRAWN - RLH	REVISED -
PLOT SCALE = 20.00' / in.	CHECKED - RLH	REVISED -
PLOT DATE = 11/16/2018	DATE - 11/7/2018	REVISED -

STATE OF ILLINOIS  
 DEPARTMENT OF TRANSPORTATION

US 150 EASTBOUND MCCLUGAGE BRIDGE PROJECT  
 RAMP SW CROSS SECTIONS - STAGE 2

SCALE: SHEET OF SHEETS STA. 23+00.00 TO STA. 23+50.00

F.A.P. RTE.	SECTION	COUNTY	TOTAL SHEETS	SHEET NO.
317	[15B;((102-1),(14HB))BR]BR	TAZEWELL	1361	281
			CONTRACT NO. 68B46	
			ILLINOIS FED. AID PROJECT NHPP-YRP3(905)	


© Copyright Hanson Professional Services Inc. 2018



DATE	
BY	
FINAL SURVEY	SURVEYED
NOTE BOOK	PLOTTED
NO.	TEMPLATE
	AREAS CHECKED

DATE	
BY	
ORIGINAL SURVEY	SURVEYED
NOTE BOOK	PLOTTED
NO.	TEMPLATE
	AREAS CHECKED

FINAL SUBMITTAL  
 MODEL XS\_SHEET\_Temporary\_model\_name\_15  
 FILE NAME: p:\gis\svr\306\hanson\con\hanson\_projects\Documents\13206313\RD100\Phase1\CAD\Road\Sheet\DMC\EB-af-cs\h1\_modRampSW\_HR-eg2.dgn



USER NAME = oster00605	DESIGNED - JDS	REVISED -
	DRAWN - RLH	REVISED -
PLOT SCALE = 20.00' / in.	CHECKED - RLH	REVISED -
PLOT DATE = 11/16/2018	DATE - 11/7/2018	REVISED -

STATE OF ILLINOIS  
 DEPARTMENT OF TRANSPORTATION

US 150 EASTBOUND MCCLUGAGE BRIDGE PROJECT  
 RAMP SW CROSS SECTIONS - STAGE 2

SCALE: SHEET OF SHEETS STA. 24+00.00 TO STA. 24+50.00

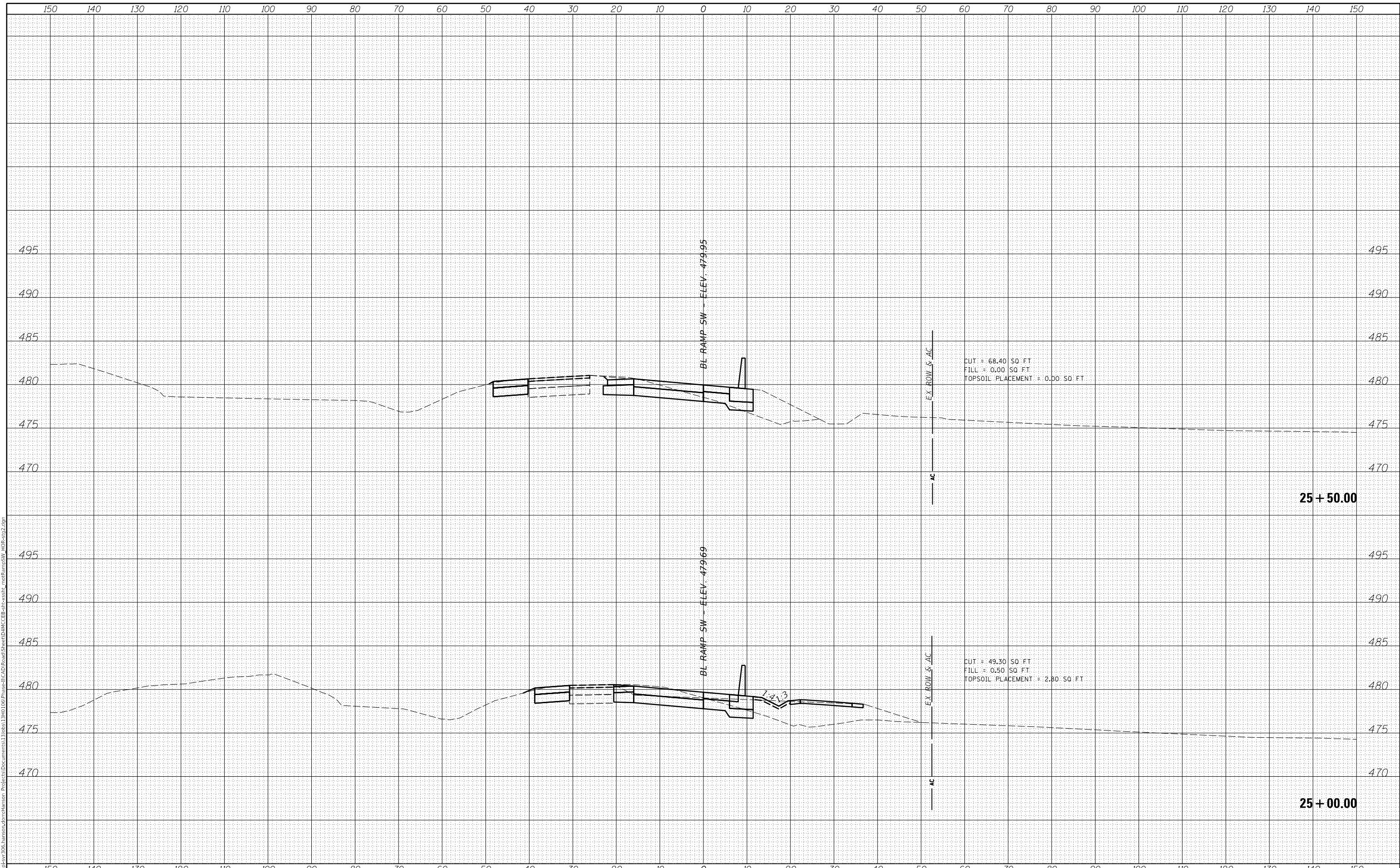
F.A.P. RTE.	SECTION	COUNTY	TOTAL SHEETS	SHEET NO.
317	[15B;((102-1),(14HB))]BR BR	TAZEWELL	1361	282
			CONTRACT NO. 68B46	
			ILLINOIS FED. AID PROJECT NHPP-YRP3(905)	

© Copyright Hanson Professional Services Inc. 2018

DATE	
BY	
FINAL SURVEY NO.	
SURVEYED AREAS	
PLOTTED AREAS	
TEMPLATE AREAS	
AREAS CHECKED	

DATE	
BY	
ORIGINAL SURVEY NO.	
SURVEYED AREAS	
PLOTTED AREAS	
TEMPLATE AREAS	
AREAS CHECKED	

FINAL SUBMITTAL  
 MODEL XS\_SHEET\_Temporary\_model\_name\_16  
 FILE NAME: p:\gis\svr\306\hanson.com\hanson\_projects\Documents\13206313\RD100\Phase1\CAD\Road\Sheet\DMC\EB-CP-CSSH\modRampSW\_HR-asp2.dgn



USER NAME = oster00605	DESIGNED - JDS	REVISED -
	DRAWN - RLH	REVISED -
PLOT SCALE = 20.00' / in.	CHECKED - RLH	REVISED -
PLOT DATE = 11/16/2018	DATE - 11/7/2018	REVISED -

STATE OF ILLINOIS  
 DEPARTMENT OF TRANSPORTATION

US 150 EASTBOUND MCCLUGAGE BRIDGE PROJECT  
 RAMP SW CROSS SECTIONS - STAGE 2

SCALE: SHEET OF SHEETS STA. 25+00.00 TO STA. 25+50.00

F.A.P. RTE.	SECTION	COUNTY	TOTAL SHEETS	SHEET NO.
317	[15B;((102-1),(14HB))BR]BR	TAZEWELL	1361	283
CONTRACT NO. 68B46				
ILLINOIS		FED. AID PROJECT	NHPP-YRP3(905)	

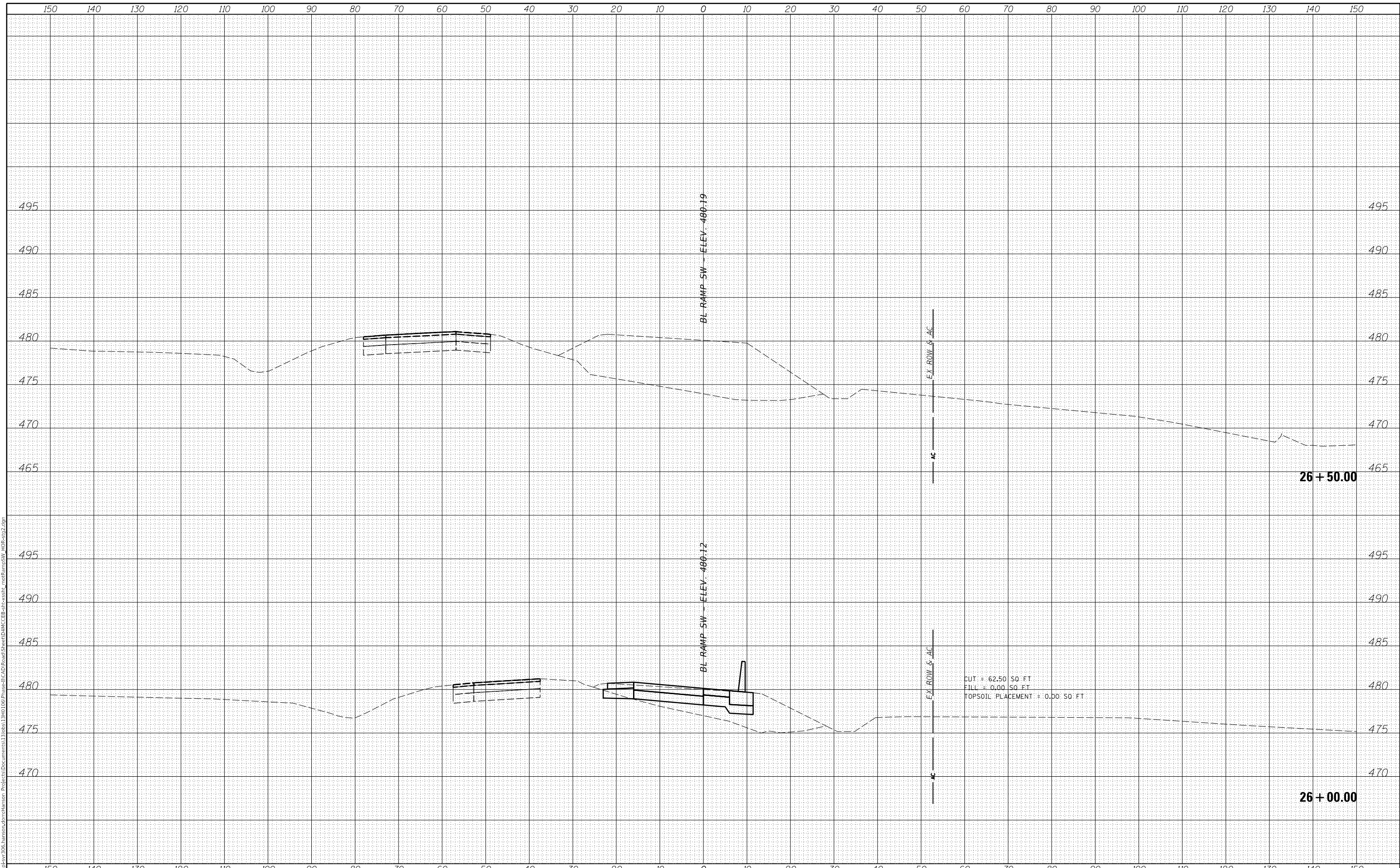
© Copyright Hanson Professional Services Inc. 2018



FINAL SURVEY	SURVEYED	DATE
NOTE BOOK	PLOTTED	BY
NO.	TEMPLATE	
	AREAS CHECKED	

ORIGINAL SURVEY	SURVEYED	DATE
NOTE BOOK	PLOTTED	BY
NO.	TEMPLATE	
	AREAS CHECKED	

FINAL SUBMITTAL  
 MODEL XS\_SHEET\_Temporary\_model\_name\_17  
 FILE NAME: p:\gis\svr\306\hanson\com\hanson\_projects\Documents\13208513\RD100\Phase1\CAD\Road\Sheet\DMC\EB-CP-CSSH\modRampSW\_HR-CP-CP2.dgn



USER NAME = oster00605	DESIGNED - JDS	REVISED -
	DRAWN - RLH	REVISED -
PLOT SCALE = 20.00' / in.	CHECKED - RLH	REVISED -
PLOT DATE = 11/16/2018	DATE - 11/7/2018	REVISED -

STATE OF ILLINOIS  
 DEPARTMENT OF TRANSPORTATION

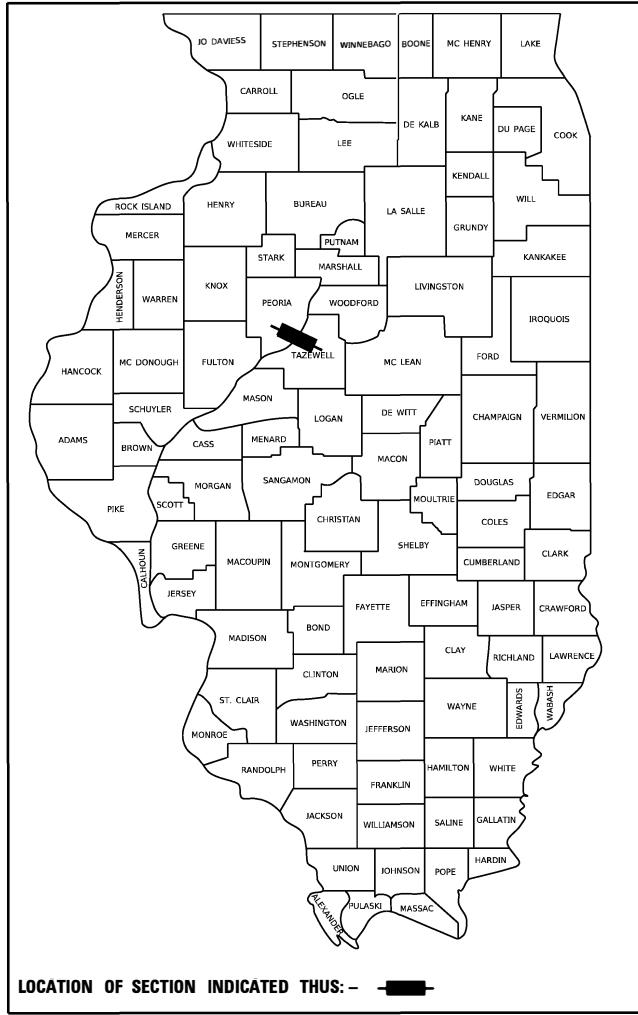
US 150 EASTBOUND MCCLUGAGE BRIDGE PROJECT  
 RAMP SW CROSS SECTIONS - STAGE 2

SCALE: SHEET OF SHEETS STA. 26+00.00 TO STA. 26+50.00

F.A.P. RTE.	SECTION	COUNTY	TOTAL SHEETS	SHEET NO.
317	[15B;((102-1),(14HB))BR]BR	TAZEWELL	1361	284
CONTRACT NO. 68B46				
ILLINOIS		FED. AID PROJECT	NHPP-YRP3(905)	

© Copyright Hanson Professional Services Inc. 2018

D-94-028-13



STATE OF ILLINOIS  
DEPARTMENT OF TRANSPORTATION

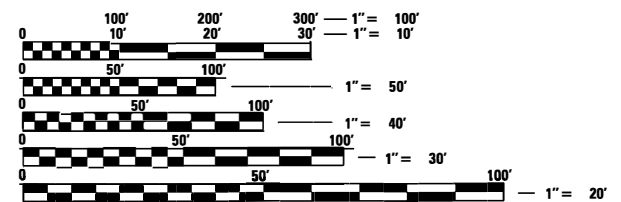
**PROPOSED  
HIGHWAY PLANS**

FAP ROUTE 317 AND FAP ROUTE 673  
(EASTBOUND US 150 AND SOUTHBOUND IL 116)  
SECTION (15B;[(102-1),(14HB)]BR)BR  
PROJECT NHPP-YRP3(905)  
BRIDGE REPLACEMENT OVER ILLINOIS RIVER  
AND INTERCHANGE IMPROVEMENTS  
PEORIA & TAZEWELL COUNTY

**VOLUME 2 OF 5**

C-94-052-13

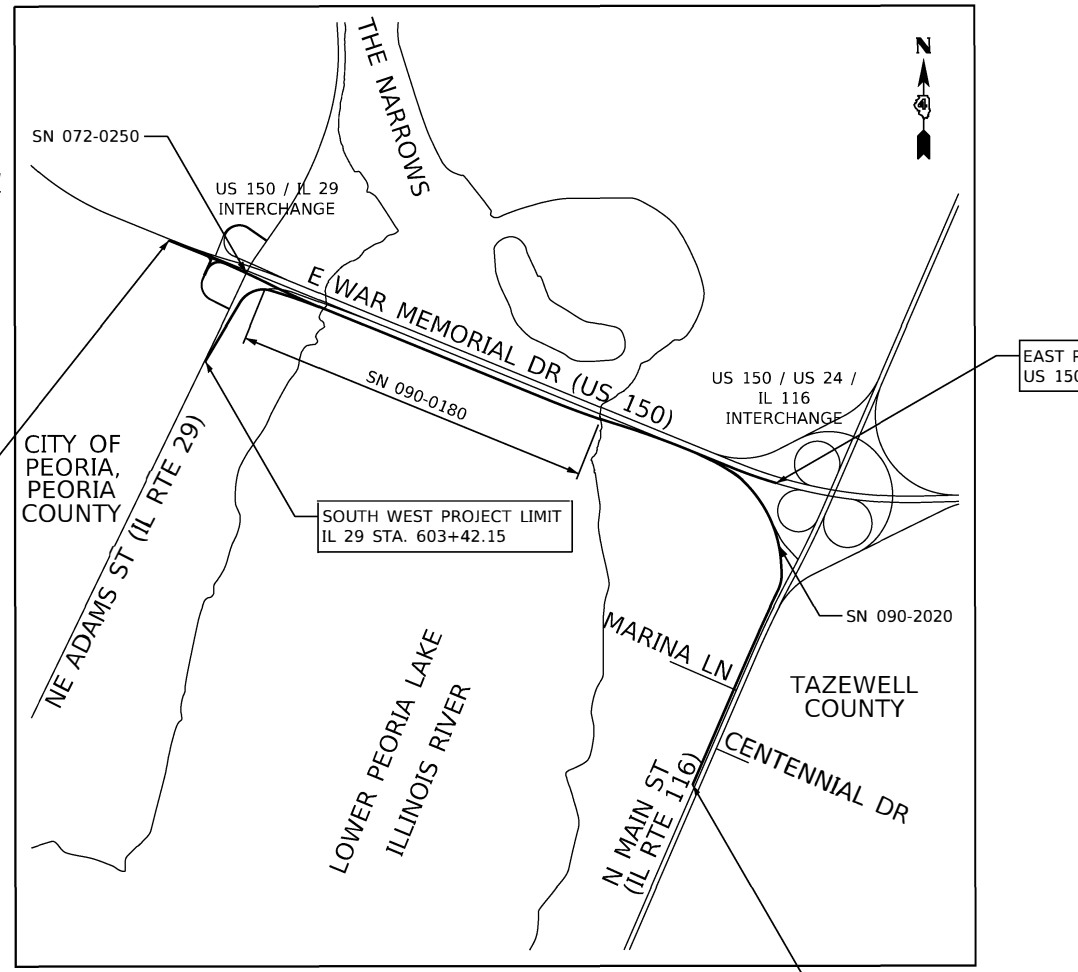
	US 150 (WEST SIDE)	UUS 150 (EAST SIDE)	IL 29	IL 116	RAMP A	RAMP B	RAMP E	RAMP SW
FUNCTIONAL CLASSIFICATION:	OTHER PRINCIPAL ARTERIAL	FREEWAY	OTHER PRINCIPAL ARTERIAL	OTHER PRINCIPAL ARTERIAL	RAMP	RAMP	RAMP	RAMP
DESIGN SPEED:	50	55	35	55	15	25	35	40
POSTED SPEED:	45	55	35	55	15	25	35	40
ADT:	41,500	41,500	22,800	28,500	3,300	1,600	4,450	5,780
SU:	1.9%	1.9%	2.7%	2.6%	1.8%	3.7%	2.5%	3.9%
MU:	0.7%	0.7%	2.1%	2.3%	2.1%	0.6%	0.8%	2.2%



FULL SIZE PLANS HAVE BEEN PREPARED USING STANDARD ENGINEERING SCALES. REDUCED SIZED PLANS WILL NOT CONFORM TO STANDARD SCALES. IN MAKING MEASUREMENTS ON REDUCED PLANS, THE ABOVE SCALES MAY BE USED.

J.U.L.I.E.  
JOINT UTILITY LOCATION INFORMATION FOR EXCAVATION  
1-800-892-0123  
OR 811

PROJECT ENGINEER - CHRISTOPHER MAUSHARD  
PROJECT MANAGER - CHRISTOPHER MAUSHARD  
PHONE: (309)671-3453  
CONTRACT NO. 68B46  
CATALOG NO. 034923-00D



WEST PROJECT LIMIT  
US 150 STA. 2097+57.68

SOUTH WEST PROJECT LIMIT  
IL 29 STA. 603+42.15

EAST PROJECT LIMIT  
US 150 STA. 2179+38.36

SOUTHEAST PROJECT LIMIT  
IL 116 STA. 186+03.96

GROSS / NET LENGTH = 12,146.79 FT. = 2.301 MILE

WORK ON THIS PROJECT WILL CONSIST OF:  
ROADWAY WIDENING, RECONSTRUCTION AND RESURFACING,  
BRIDGE REPLACEMENT, SAFETY IMPROVEMENTS, DRAINAGE  
IMPROVEMENTS, BICYCLE AND PEDESTRIAN FACILITY  
IMPROVEMENTS, ROADWAY SIGNING, PAVEMENT MARKING,  
AND LANDSCAPING.

STATE OF ILLINOIS  
DEPARTMENT OF TRANSPORTATION

SUBMITTED \_\_\_\_\_ 20 \_\_\_\_\_  
\_\_\_\_\_  
REGION THREE ENGINEER

\_\_\_\_\_  
20 \_\_\_\_\_  
\_\_\_\_\_  
ENGINEER OF DESIGN AND ENVIRONMENT

\_\_\_\_\_  
20 \_\_\_\_\_  
\_\_\_\_\_  
DIRECTOR OF HIGHWAYS PROJECT IMPLEMENTATION

**PRINTED BY THE AUTHORITY  
OF THE STATE OF ILLINOIS**



**INDEX OF SHEETS:**

SHEET NO.	SHEET TITLE
	<b>VOLUME 1</b>
1	COVER SHEET
2	ENGINEERING SEALS
3	INDEX OF SHEETS, HIGHWAY STANDARDS
4 - 5	GENERAL NOTES AND COMMITMENTS
6	STATUS OF UTILITIES TO BE ADJUSTED
7 - 41	SUMMARY OF QUANTITIES
42 - 61	SCHEDULE OF QUANTITIES
62 - 64	EXISTING TYPICAL SECTIONS
65 - 69	PROPOSED TYPICAL SECTIONS
70 - 78	ALIGNMENT PLANS, BENCHMARKS, & SURVEY TIES
79 - 86	EXISTING CONDITIONS AND REMOVALS
87 - 94	PROPOSED ROADWAY PLANS
95 - 107	PROPOSED PROFILES
108 - 284	MAINTENANCE OF TRAFFIC
	<b>VOLUME 2</b>
285	COVER SHEET
286	INDEX OF SHEETS
287 - 472	MAINTENANCE OF TRAFFIC (CONTINUED)
473 - 489	EROSION CONTROL - GENERAL NOTES, PLANS, & DETAILS
490 - 497	DRAINAGE - EXISTING DRAINAGE AND UTILITY PLANS
498 - 510	DRAINAGE - PROPOSED PLANS, PROFILES
511	DRAINAGE - DETAILS
512 - 519	GRADING PLANS AND DETAILS
520 - 524	RIGHT-OF-WAY PLANS
525 - 529	PAVEMENT JOINTING AND ELEVATION PLANS
530 - 532	SIGNING SCHEDULES
533	PAVEMENT MARKING SCHEDULE
534 - 541	PAVEMENT MARKING AND SIGNING PLANS
542 - 552	SIGNING DETAILS - MAJOR/MINOR SIGN PANELS
553 - 565	OVERHEAD SIGN STRUCTURE DETAILS
566 - 569	BRIDGE MOUNTED SIGN STRUCTURE DETAILS
570 - 576	LANDSCAPING PLANS
	<b>VOLUME 3</b>
577	COVER SHEET
578	INDEX OF SHEETS
579 - 597	ITS PLANS AND DETAILS
598 - 600	TEMPORARY TRAFFIC SIGNAL PLANS
601 - 605	TRAFFIC SIGNAL PLANS - IL 116 AT CENTENNIAL DRIVE
606 - 607	TRAFFIC SIGNAL PLANS - IL 116 AT MARINA DRIVE
608 - 610	TRAFFIC SIGNAL PLANS - IL 29 AT RAMPS A&B
611 - 612	RECTANGULAR RAPID FLASH BEACON PLAN AND DETAILS
613 - 644	LIGHTING PLANS - EXISTING, PROPOSED, GENERAL NOTES AND DETAILS
	<b>IDOT STATE STANDARDS</b>
645 - 671	IDOT DISTRICT 4 DETAILS
672 - 675	INTERSECTION DETAILS
676 - 677	GORE DETAILS
678 - 679	MISCELLANEOUS DETAILS
680 - 693	PARKING LOT DETAILS
694 - 696	PCC PAVEMENT CONNECTOR DETAILS
697 - 699	SIDEWALK/JADA DETAILS
700	EMERGENCY RIVER ACCESS - PEORIA CO.
701	STAGED EMBANKMENT AND WICK DRAIN DETAILS
702 - 868	CROSS SECTIONS
	<b>VOLUME 4</b>
869	COVER SHEET
870	INDEX OF SHEETS
871 - 904	SN 072-0250 - US 150 EASTBOUND OVER IL 29
905 - 1121	SN 090-0180 - US 150 EASTBOUND OVER THE ILLINOIS RIVER
	<b>VOLUME 5</b>
1122	COVER SHEET
1123	INDEX OF SHEETS
1124 - 1354	SN 090-0180 - US 150 EASTBOUND OVER THE ILLINOIS RIVER (CONTINUED)
1355 - 1361	SN 090-2020 - CULVERT: RAMP SW OVER IL RIVER TRIBUTARY

FINAL SUBMITTAL

MODEL: Default  
FILE: \\na1c2p\proj\us150\2016\hanson\cdm\hanson\Project\13\Job\13\MO\06\Phase\1\CD\Road\Sheet\Index\Index-01.dwg

<b>TYLIN INTERNATIONAL</b> 200 S. WACKER DR. SUITE 1400 CHICAGO, IL 60606 TEL: 312-777-2900	USER NAME = mgormely	DESIGNED - MPG	REVISED -
		DRAWN - MPG	REVISED -
	PLOT SCALE = 2.00' / in.	CHECKED - DAJ	REVISED -
	PLOT DATE = 12/12/2018	DATE - 11/28/2018	REVISED -

**STATE OF ILLINOIS  
DEPARTMENT OF TRANSPORTATION**

**US 150 EASTBOUND McCLUGAGE BRIDGE PROJECT  
INDEX OF SHEETS**

SCALE: NONE    SHEET 1    OF 1    SHEETS    STA. N/A    TO STA. N/A

F.A.P. RTE.	SECTION	COUNTY	TOTAL SHEETS	SHEET NO.
317	[15B;((102-1),(14HB))BR]BR	PEO/TAZ	1361	286
CONTRACT NO. 68B46				
ILLINOIS   FED. AID PROJECT   NHPP-YRP3(905)				

INDEX-01

FINAL SUBMITTAL

MODEL: S:\00\DEL\NAME\FILES: STABLES



USER NAME = SUSERS  
DESIGNED - TN  
DRAWN - JP  
PLOT SCALE = S\$CALES  
PLOT DATE = S\$DATES

REVISI...  
REVISI...  
REVISI...  
REVISI...

REVISI...  
REVISI...  
REVISI...  
REVISI...

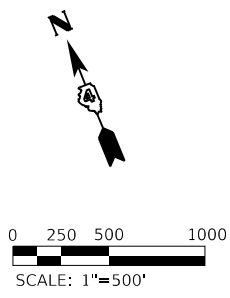
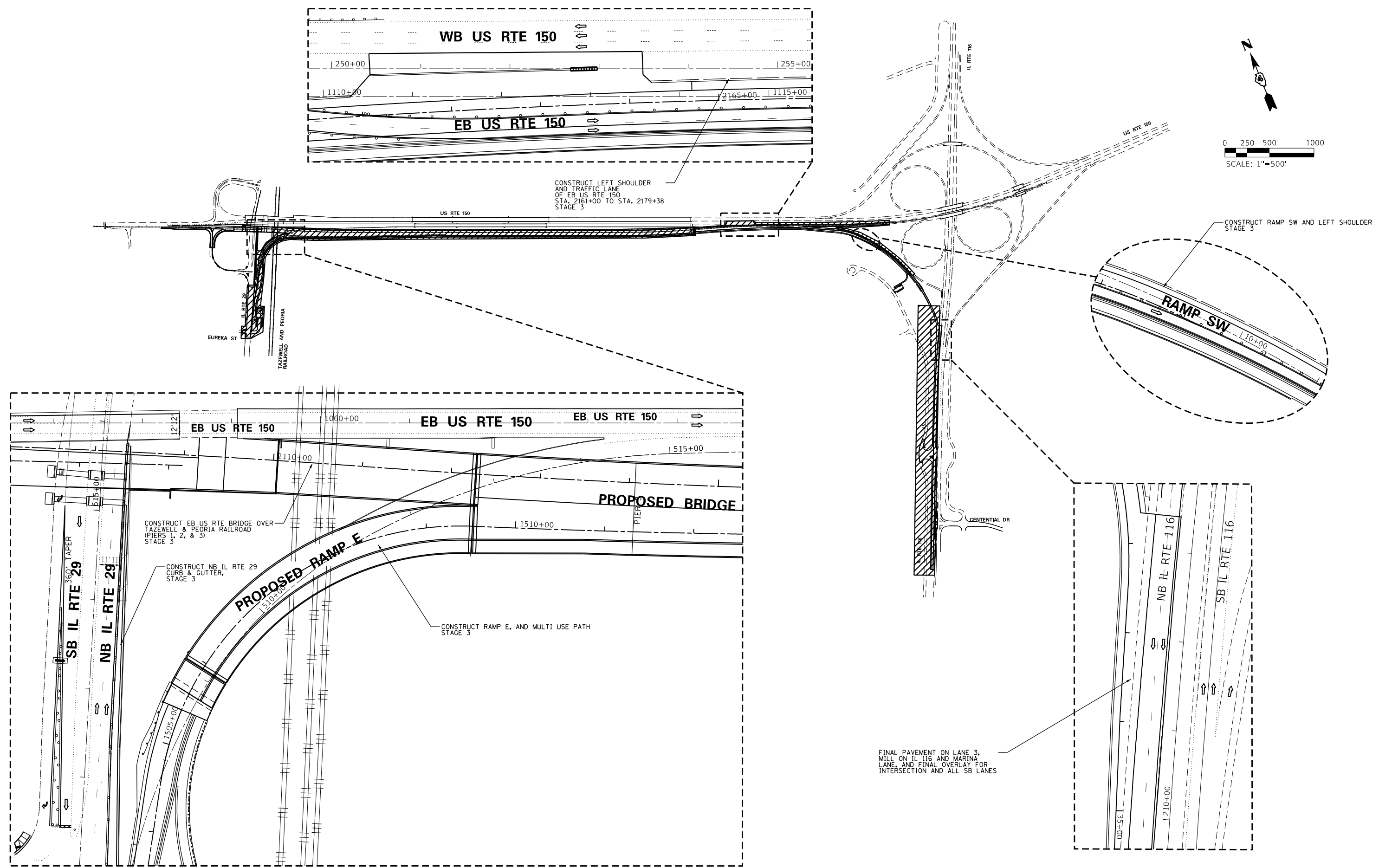
REVISI...  
REVISI...  
REVISI...  
REVISI...

STATE OF ILLINOIS  
DEPARTMENT OF TRANSPORTATION

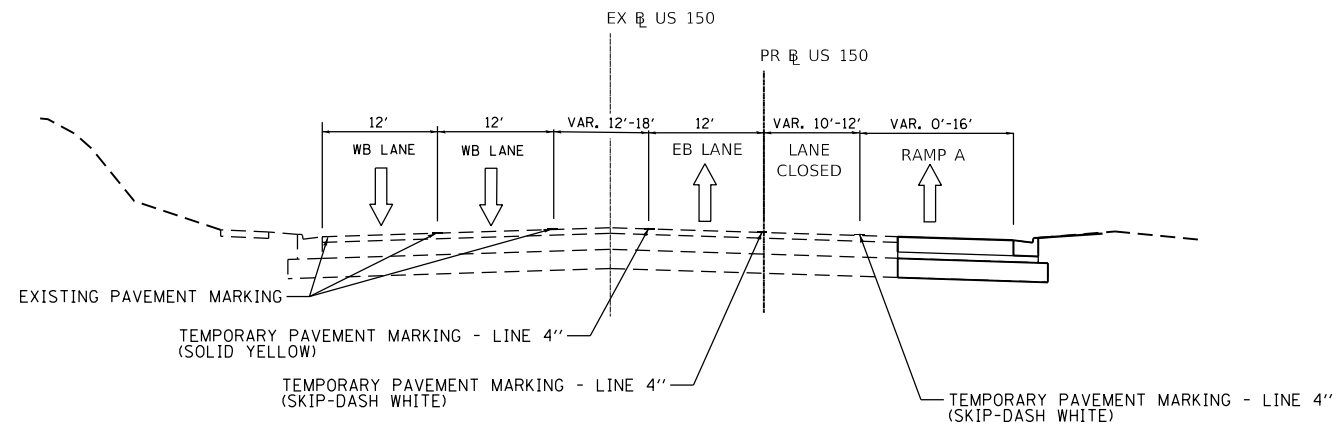
US 150 EASTBOUND McCLUGAGE BRIDGE PROJECT  
MAINTENANCE OF TRAFFIC - STAGE 3 SCHEMATIC

SCALE: SHEET 1 OF 1 SHEETS STA. TO STA.

F.A.P. RTE.	SECTION	COUNTY	TOTAL SHEETS	SHEET NO.
317	[15B:((102-1),(14HB))BR]BR	PEORIA	1361	287
ILLINOIS FED. AID PROJECT NHPP-YRP3(905)			CONTRACT NO. 68B46	

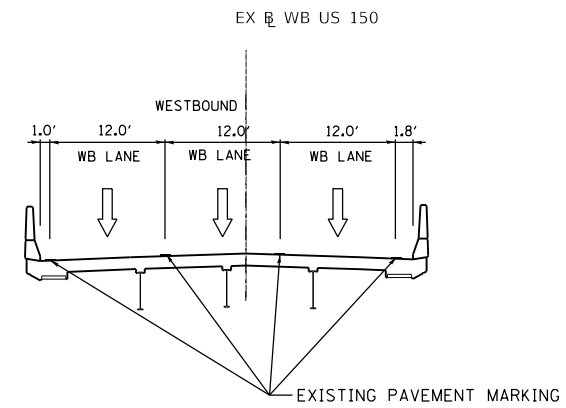


STG35SCH



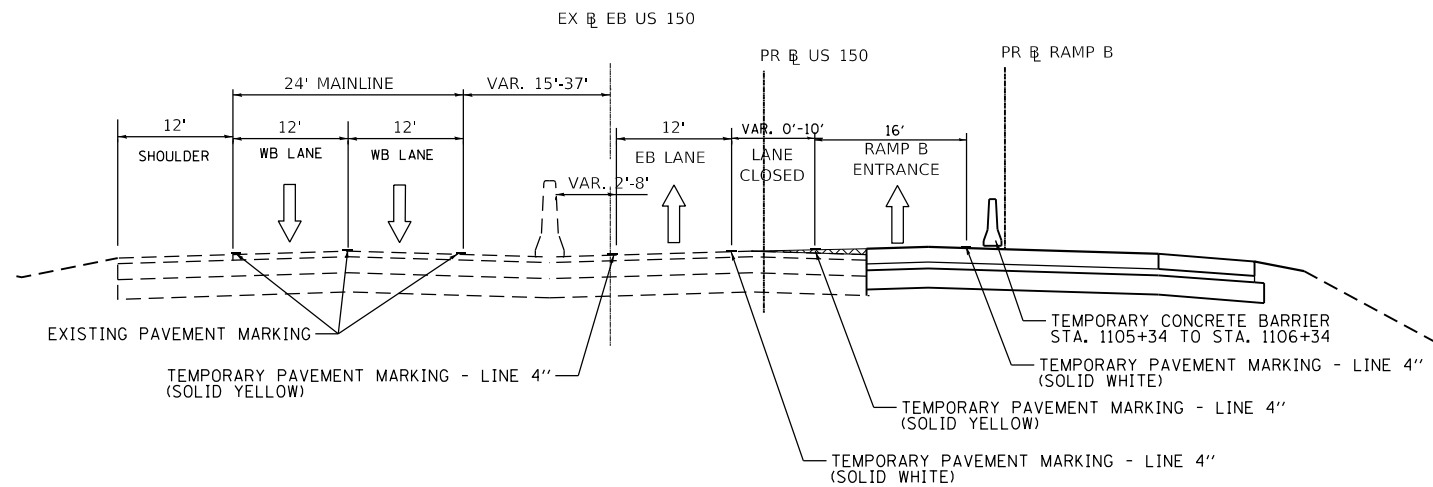
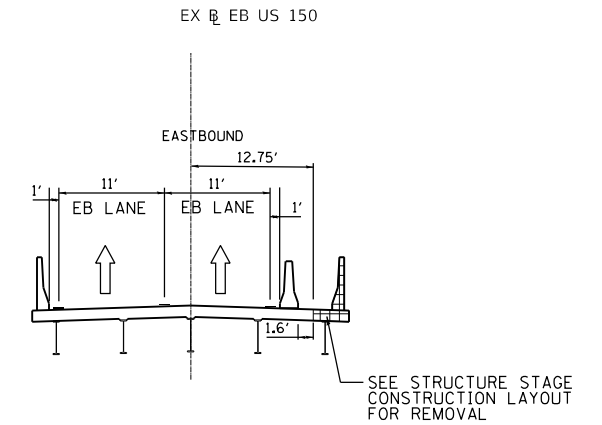
**STAGE 3 TYPICAL SECTION - US RTE 150**

STA. 2097+55 TO STA. 2103+50



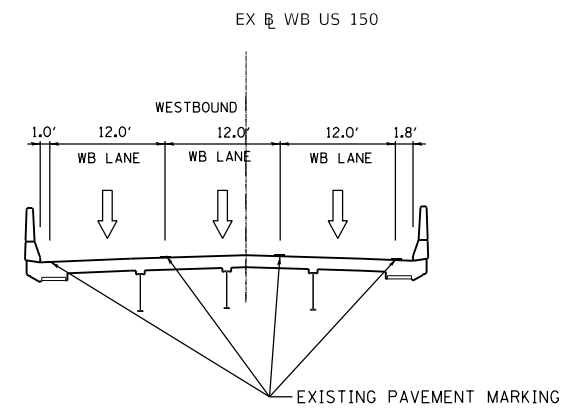
**STAGE 3 TYPICAL SECTION - US RTE 150**

STA. 2108+93.2 TO STA. 2112+44.8



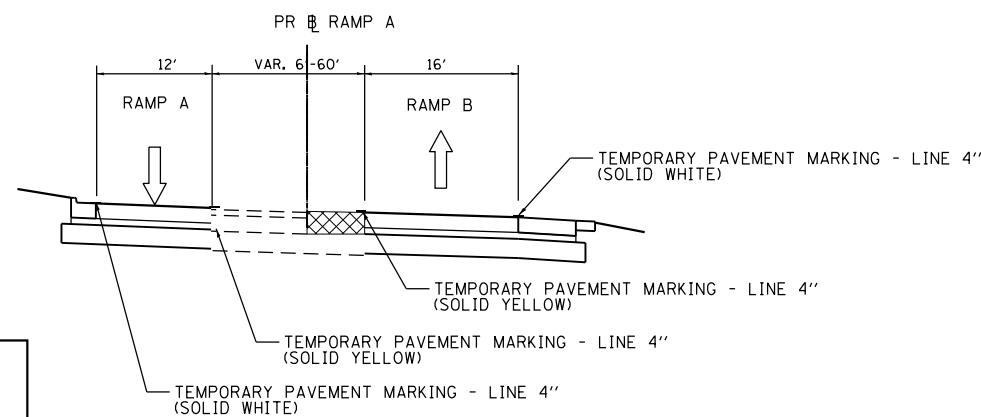
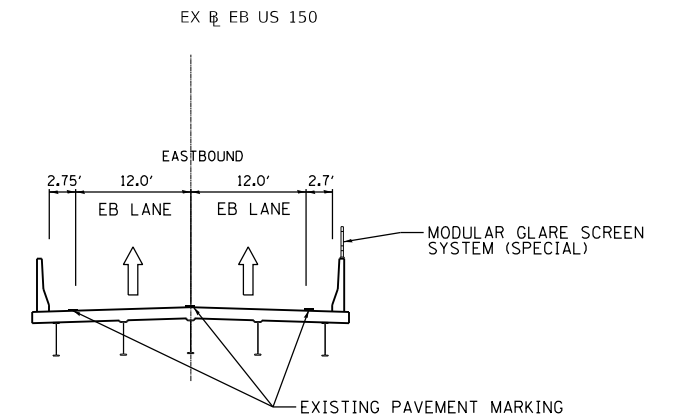
**STAGE 3 TYPICAL SECTION - US RTE 150**

STA. 2103+50 TO STA. 2106+75



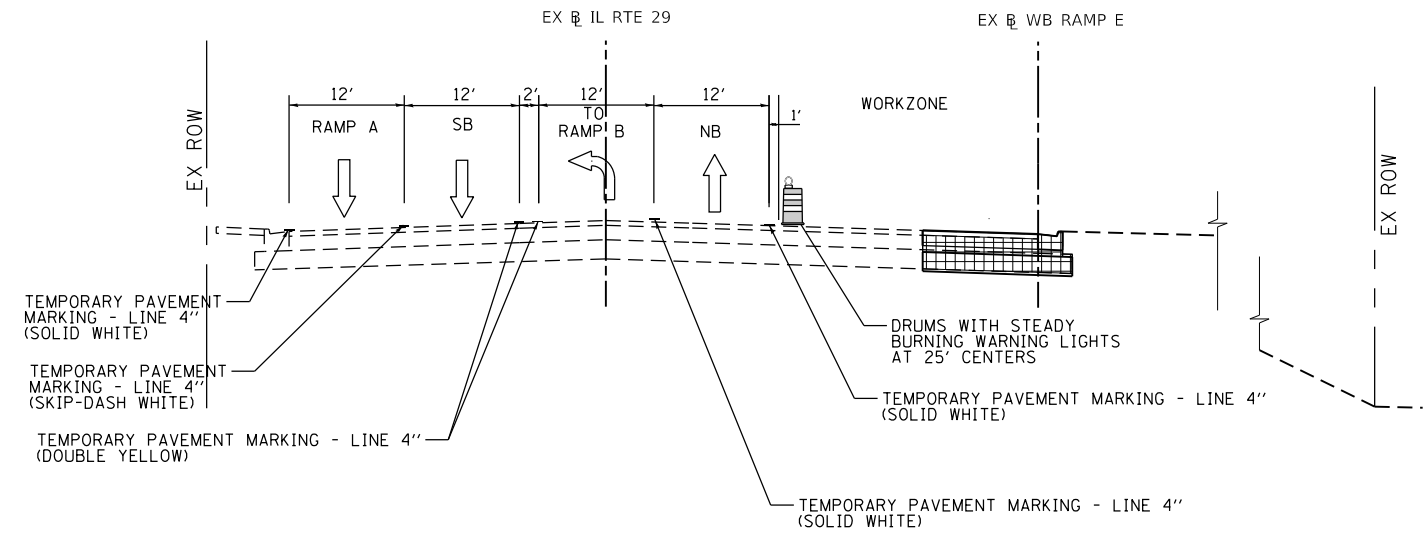
**STAGE 3 TYPICAL SECTION - US RTE 150**

STA. 2112+44.8 TO STA. 2157+00



**STAGE 3 TYPICAL SECTION - RAMP A & B**

STA. 1106+00 TO STA. 1108+00 (RAMP A)



**STAGE 3 TYPICAL SECTION - US RTE 29**

STA. 607+50 TO STA. 610+56

**LEGEND**

- REMOVAL
- TEMPORARY PAVEMENT

FINAL SUBMITTAL

MODEL: Default  
FILE NAME: p:\projects\2016\hanson\_dom\hanson\_projects\Documents\13jobs\1340106Phase3\CAD\Road\Street\DMCCCEP-sh-Stage3-001.dgn



USER NAME = jpham	DESIGNED -	REVISED -
PLOT SCALE = 20.0000' / in.	DRAWN -	REVISED -
PLOT DATE = 11/28/2018	CHECKED -	REVISED -
	DATE -	REVISED -

STATE OF ILLINOIS  
DEPARTMENT OF TRANSPORTATION

US 150 EASTBOUND McCLUGAGE BRIDGE PROJECT  
MAINTENANCE OF TRAFFIC - STAGE 3 TYPICAL SECTIONS

SCALE: SHEET OF SHEETS STA. TO STA.

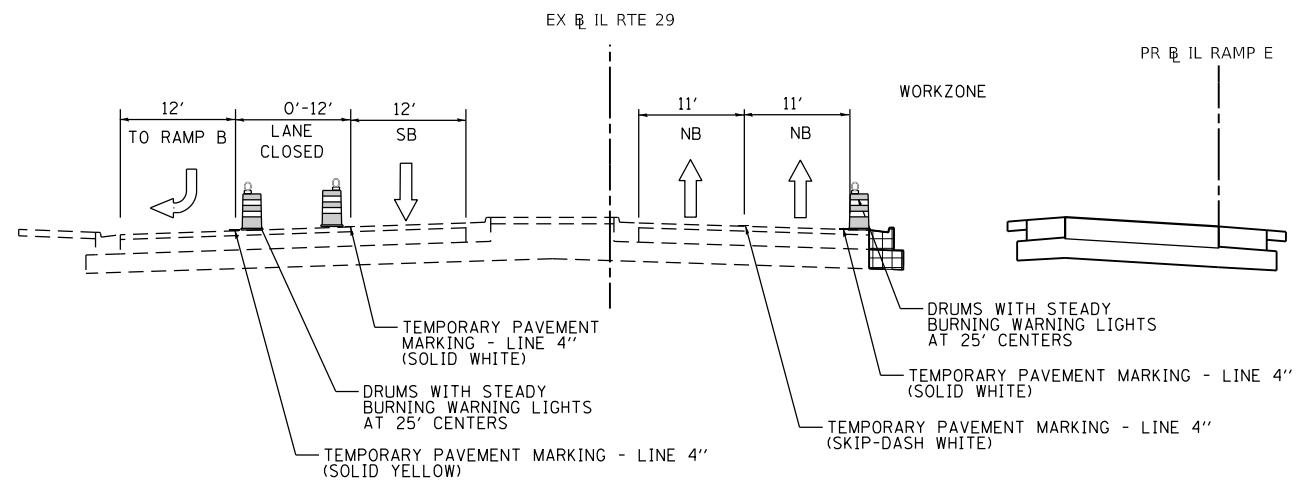
F.A.P. RTE.	SECTION	COUNTY	TOTAL SHEETS	SHEET NO.
317	[15B;[(102-1),(14HB)]BR]BR		1361	288
CONTRACT NO. 68B46			ILLINOIS FED. AID PROJECT NHPP-YRP3(905)	

TYP3-01



FINAL SUBMITTAL

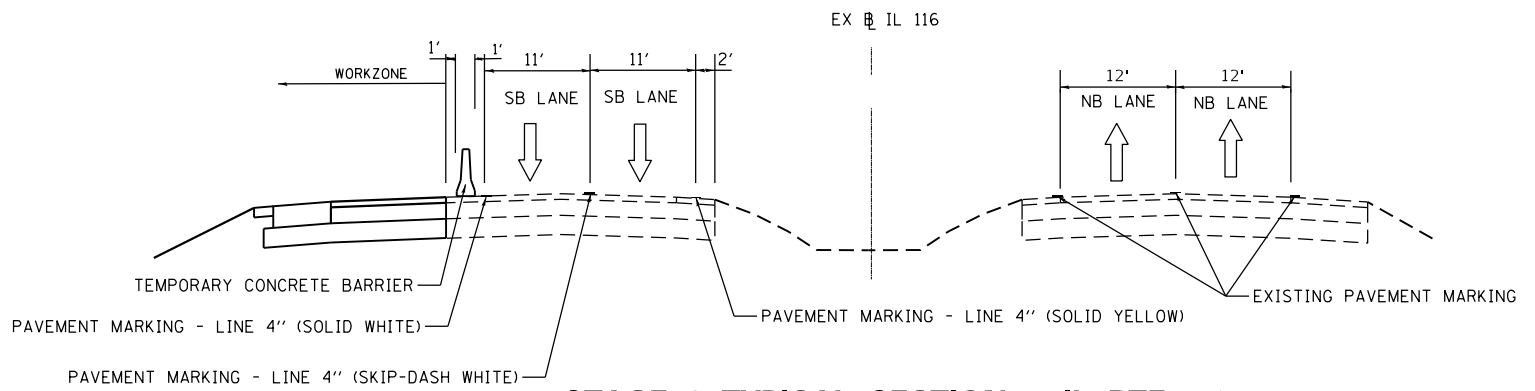
MODEL: Default  
 FILE NAME: p:\work\2016\hanson\dom\hanson\_projects\Documents\13\jobs\1340\06\Phase3\CAD\Road\Street\DMCCEP-stu-Stage3-001\02-MIL.dgn



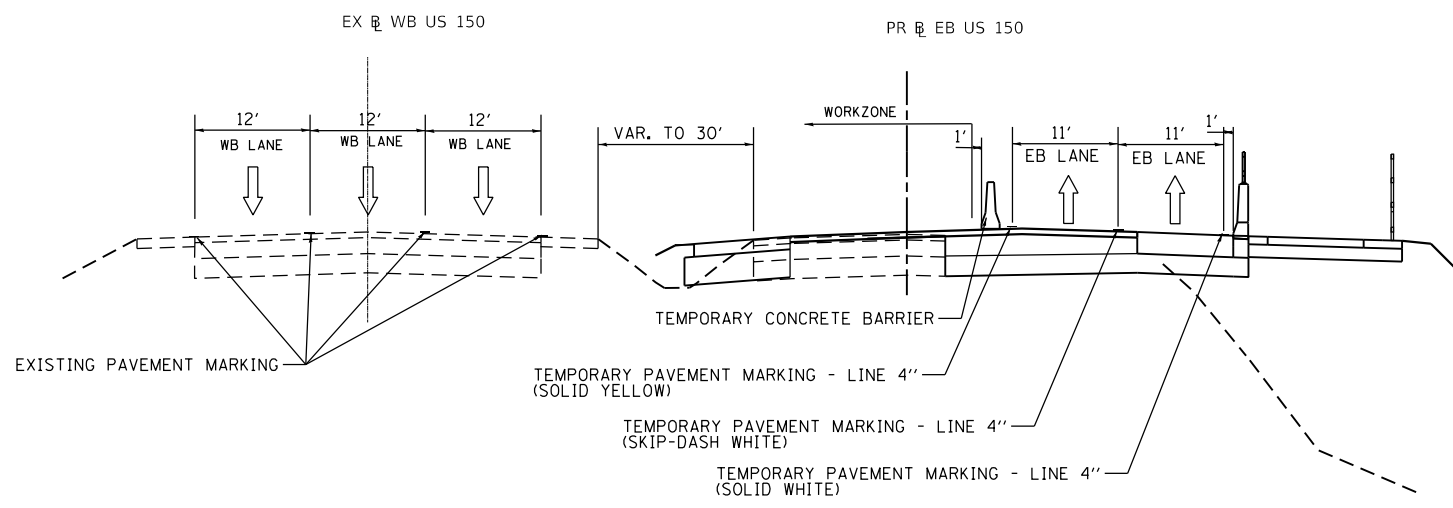
**STAGE 3 TYPICAL SECTION - US RTE 29**  
 SSTA. 610+56 TO STA. 615+04

**LEGEND**

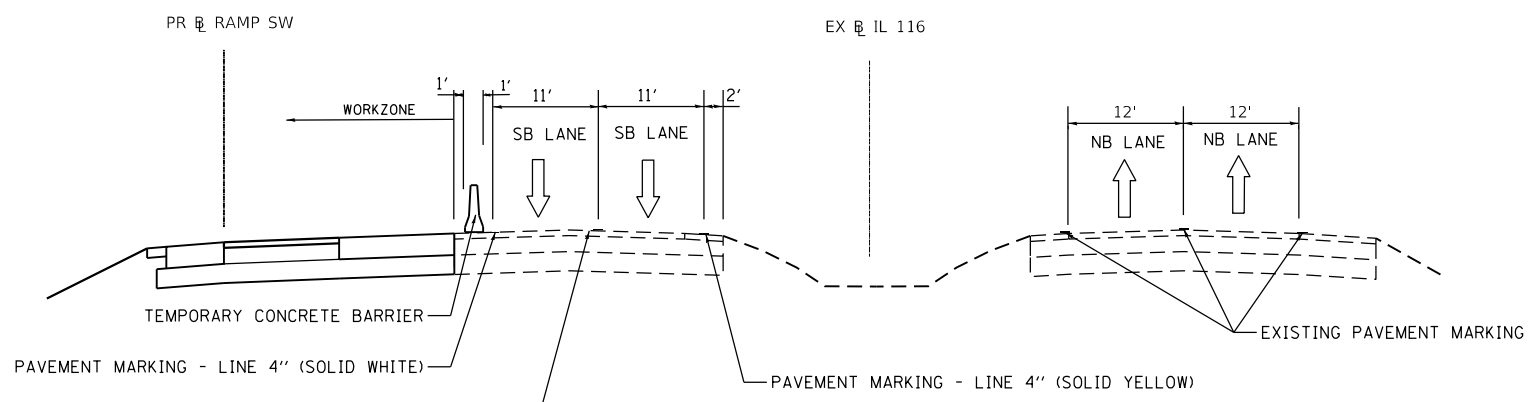
	REMOVAL
	TEMPORARY PAVEMENT



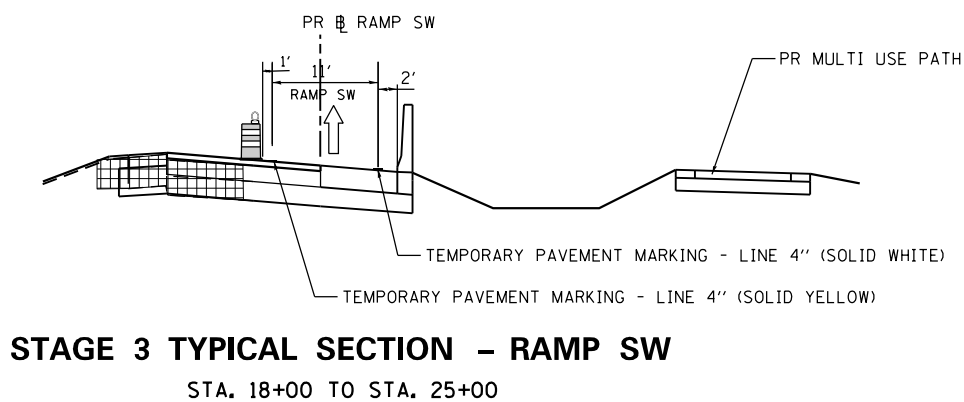
**STAGE 3 TYPICAL SECTION - IL RTE 116**  
 STA. 186+00 TO STA. 200+00



**STAGE 3 TYPICAL SECTION - US RTE 150**  
 STA. 2167+00 TO STA. 2171+00



**STAGE 3 TYPICAL SECTION - IL RTE 116**  
 IL 116 STA. 200+00 TO 213+40  
 RAMP SW STA. 45+00 TO 31+86



**STAGE 3 TYPICAL SECTION - RAMP SW**  
 STA. 18+00 TO STA. 25+00



USER NAME = jpham	DESIGNED -	REVISED -
PLOT SCALE = 20.0000 ' / in.	DRAWN -	REVISED -
PLOT DATE = 11/28/2018	CHECKED -	REVISED -
	DATE -	REVISED -

STATE OF ILLINOIS  
 DEPARTMENT OF TRANSPORTATION

US 150 EASTBOUND McCLUGAGE BRIDGE PROJECT  
 MAINTENANCE OF TRAFFIC - STAGE 3 TYPICAL SECTIONS

F.A.P. RTE.	SECTION	COUNTY	TOTAL SHEETS	SHEET NO.
317	[15B;((102-1),(14HB))BR]BR		1361	289
CONTRACT NO. 68B46			ILLINOIS FED. AID PROJECT NHPP-YRP3(905)	

TYP3-02

MODEL: Default  
 FILE NAME: p:\projects\2016\hanson\dom\hanson\_projects\Documents\13\jobs\13\h0106\Phase3\CAD\Road\Street\DMCC\EB-stg-3\plan03-01.mxd.dgn



USER NAME = jpham	DESIGNED - TN	REVISED -
	DRAWN - JP	REVISED -
PLOT SCALE = 100.00' / in.	CHECKED - TN	REVISED -
PLOT DATE = 11/28/2018	DATE - 11/28/2018	REVISED -

STATE OF ILLINOIS  
 DEPARTMENT OF TRANSPORTATION

US 150 EASTBOUND McCLUGAGE BRIDGE PROJECT  
 MAINTENANCE OF TRAFFIC - PLANS STAGE 3 SHEET 1

SCALE: 1" = 50' SHEET 1 OF 8 SHEETS STA. 2090+00.00 TO STA. 2101+00.00

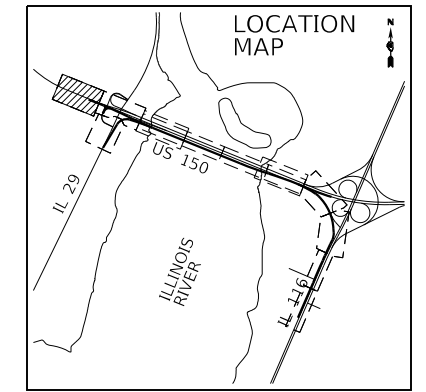
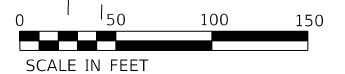
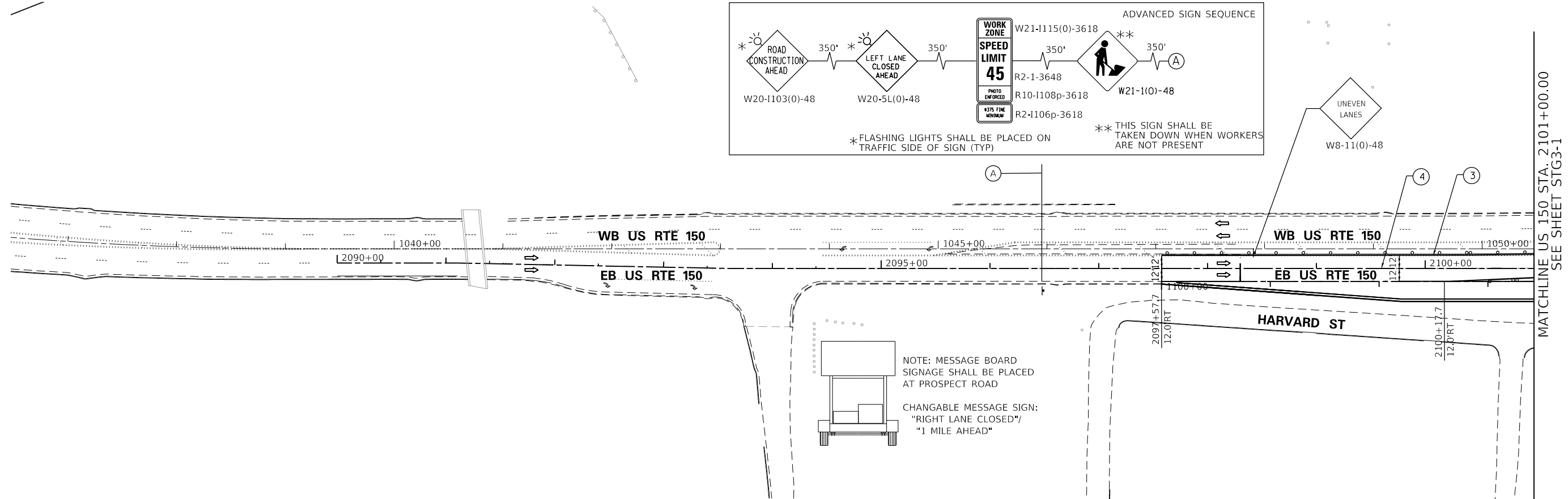
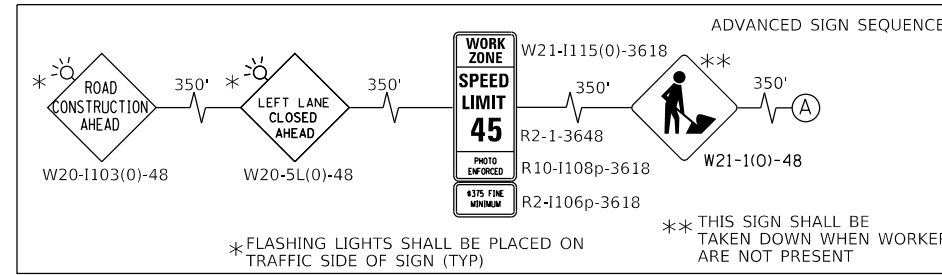
F.A.P. RTE.	SECTION	COUNTY	TOTAL SHEETS	SHEET NO.
317	[15B:((102-1),(14HB))BR]BR	PEORIA	1361	290
CONTRACT NO. 68B46			ILLINOIS FED. AID PROJECT NHPP-YRP3(905)	

- ① PAVEMENT MARKING TAPE, TYPE IV 4", SOLID WHITE LINE (TYP)
- ② PAVEMENT MARKING TAPE, TYPE IV 12", WHITE DIAGONAL @ 20' MINIMUM 5 (TYP)
- ③ PAVEMENT MARKING TAPE, TYPE IV 4", SOLID YELLOW LINE (TYP)
- ④ PAVEMENT MARKING TAPE, TYPE IV 4" SKIP-DASH WHITE LINE, (30' SKIP, 10' DASH)

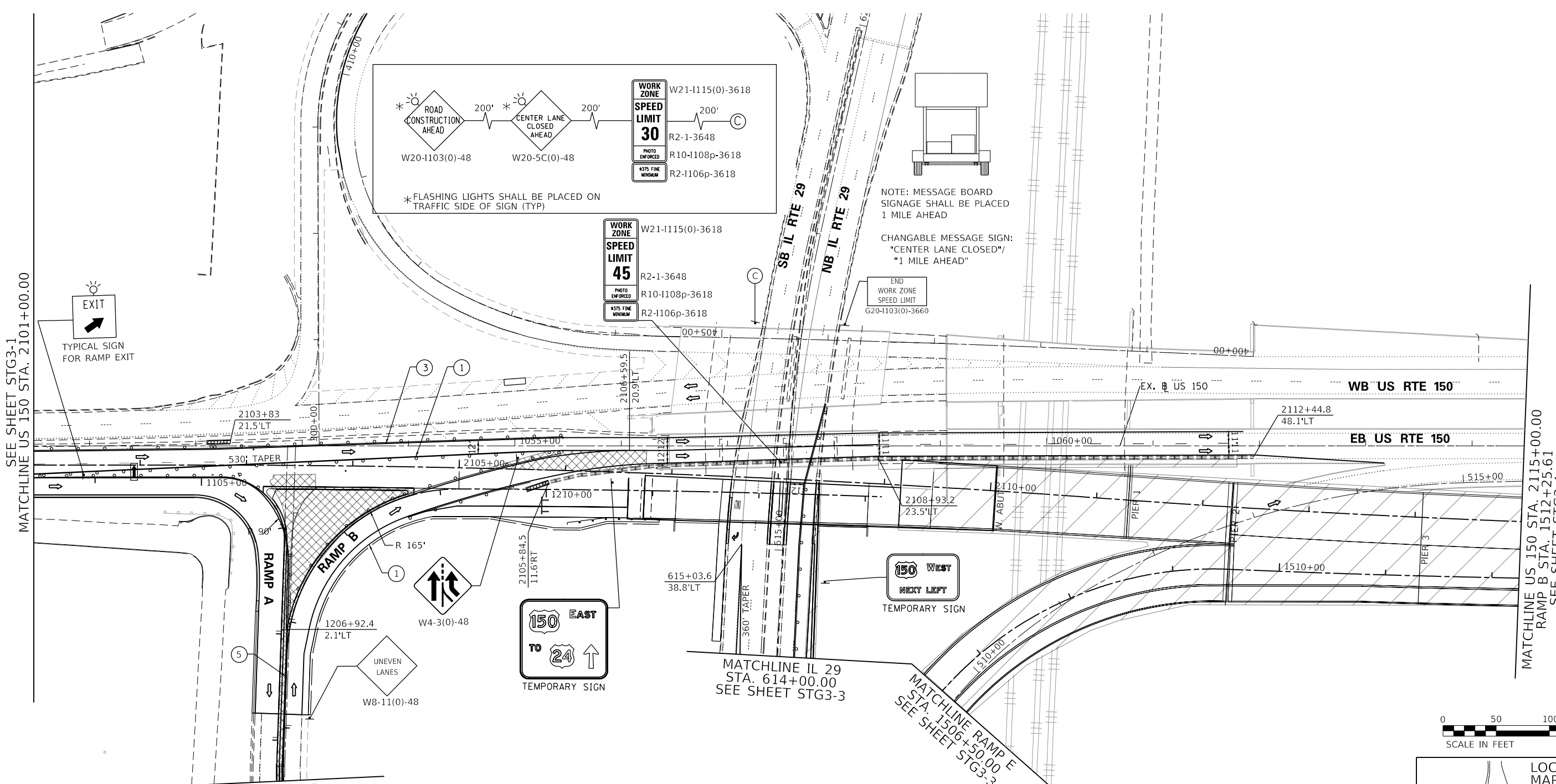
- ⑤ PAVEMENT MARKING TAPE, TYPE IV- LINE 4" SOLID YELLOW (2@11"C-C)
- ⑥ PAVEMENT MARKING TAPE, TYPE IV 24"
- ⑦ PAVEMENT MARKING TAPE, TYPE IV 6" SOLID WHITE LINE (LEFT TURN)
- ⑧ PAVEMENT MARKING TAPE, TYPE IV 4" DOTTED WHITE (9' SKIP, 3' DASH)

LEGEND

- TYPE II BARRICADES OR DRUMS WITH STEADY BURNING LIGHTS @ 50 FT CENTERS ALONG ROADWAY (TANGENT) AND 25 FT CENTERS ALONG TAPERS.
- ↑↑ TYPE III BARRICADES WITH LIGHTS
- ➡ ARROW BOARD
- ▨ WORK ZONE
- ▩ IMPACT ATTENUATOR TYPE III
- ▬▬ TEMPORARY CONCRETE BARRIER
- ▩ TEMPORARY PAVEMENT (HMA OR PCC)



STG3-1



SEE SHEET STG3-1  
MATCHLINE US 150 STA. 2101+00.00

MATCHLINE US 150 STA. 2115+00.00  
RAMP B STA. 1512+25.61  
SEE SHEET STG3-4

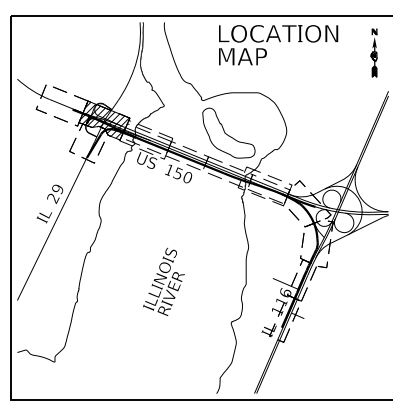
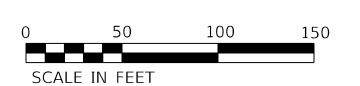
MATCHLINE  
RAMP A STA. 1108+38.71  
RAMP B STA. 1205+50.00  
SEE SHEET STG3-3

MATCHLINE IL 29  
STA. 614+00.00  
SEE SHEET STG3-3

MATCHLINE RAMP E  
STA. 1506+50.00  
SEE SHEET STG3-3

- |  |   |
|--|---|
| ① PAVEMENT MARKING TAPE, TYPE IV 4", SOLID WHITE LINE (TYP)                    | ⑤ PAVEMENT MARKING TAPE, TYPE IV- LINE 4" SOLID YELLOW (2@11"C-C)   |
| ② PAVEMENT MARKING TAPE, TYPE IV 12", WHITE DIAGONAL @ 20" MINIMUM 5 (TYP)     | ⑥ PAVEMENT MARKING TAPE, TYPE IV 24"                                |
| ③ PAVEMENT MARKING TAPE, TYPE IV 4", SOLID YELLOW LINE (TYP)                   | ⑦ PAVEMENT MARKING TAPE, TYPE IV 6" SOLID WHITE LINE (LEFT TURN)    |
| ④ PAVEMENT MARKING TAPE, TYPE IV 4" SKIP-DASH WHITE LINE, (30' SKIP, 10' DASH) | ⑧ PAVEMENT MARKING TAPE, TYPE IV 4" DOTTED WHITE (9' SKIP, 3' DASH) |

- LEGEND**
- TYPE II BARRICADES OR DRUMS WITH STEADY BURNING LIGHTS @ 50 FT CENTERS ALONG ROADWAY (TANGENT) AND 25 FT CENTERS ALONG TAPERS.
  - ↑↑ TYPE III BARRICADES WITH LIGHTS
  - ARROW BOARD
  - ▨ WORK ZONE
  - ▩ IMPACT ATTENUATOR TYPE III
  - ▬▬ TEMPORARY CONCRETE BARRIER
  - ▩ TEMPORARY PAVEMENT (HMA OR PCC)



FINAL SUBMITTAL

MODEL: Default  
FILE NAME: p:\projects\2016\hanson\_dom\hanson\_projects\Documents\13\jobs\1340106\Phase-III\CAD\Road\Sheet\DMCCP-14-50a\in03-02-ML.dgn



USER NAME = jpham	DESIGNED - TN	REVISED -
DRAWN - JP	REVISED -	
PLOT SCALE = 100.00' / in.	CHECKED - TN	REVISED -
PLOT DATE = 11/28/2018	DATE - 11/28/2018	REVISED -

STATE OF ILLINOIS  
DEPARTMENT OF TRANSPORTATION

US 150 EASTBOUND McCLUGAGE BRIDGE PROJECT  
MAINTENANCE OF TRAFFIC - PLANS STAGE 3 SHEET 2

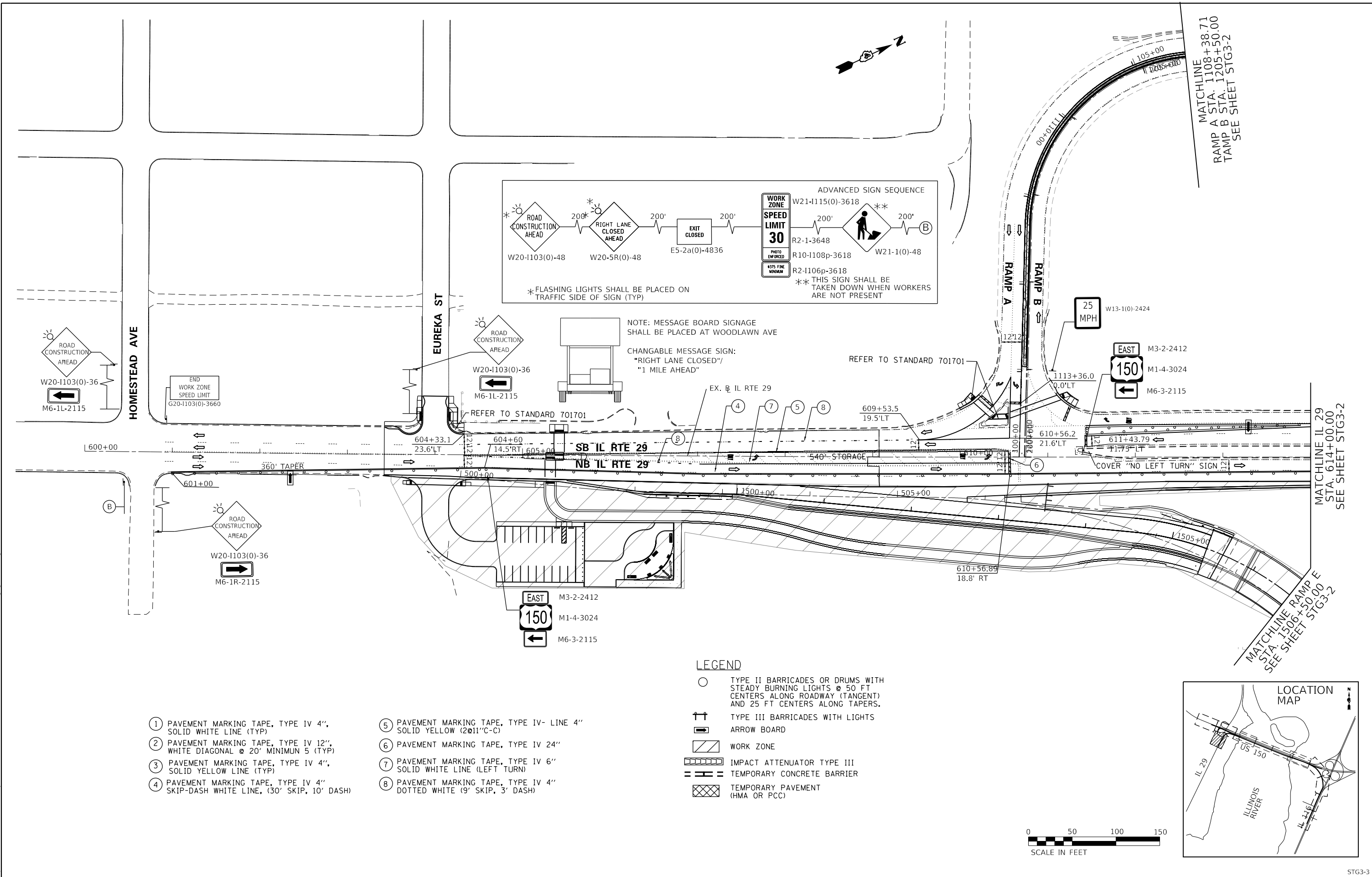
SCALE: 1" = 50' SHEET 2 OF 8 SHEETS STA. 2101+00.00 TO STA. 2115+00.00

F.A.P. RTE.	SECTION	COUNTY	TOTAL SHEETS	SHEET NO.
317	[15B:((102-1),(14H))BR]BR	PEORIA	1361	291
CONTRACT NO. 68B46			ILLINOIS FED. AID PROJECT NHPP-YRP3(905)	

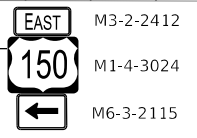
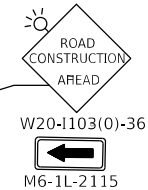
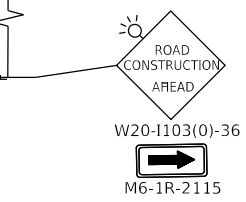
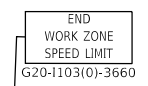
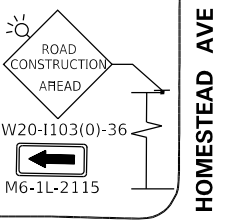
STG3-2



MODEL: Default  
FILE: I:\M&E\_Plan\Submittal\2016\hanson.dwg  
PROJECT: Documents\13\jobs\1340\106Phase3\CADD\Road\Street\DMCEEP-IL-500\103-03-ML.dwg

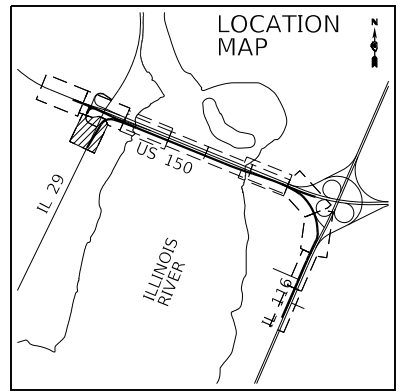
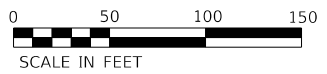


MATCHLINE  
RAMP A STA. 1108+38.71  
RAMP B STA. 1205+50.00  
SEE SHEET STG3-2



- |  |   |
|--|---|
| ① PAVEMENT MARKING TAPE, TYPE IV 4", SOLID WHITE LINE (TYP)                    | ⑤ PAVEMENT MARKING TAPE, TYPE IV- LINE 4" SOLID YELLOW (2@11"C-C)   |
| ② PAVEMENT MARKING TAPE, TYPE IV 12", WHITE DIAGONAL @ 20' MINIMUM 5 (TYP)     | ⑥ PAVEMENT MARKING TAPE, TYPE IV 24"                                |
| ③ PAVEMENT MARKING TAPE, TYPE IV 4", SOLID YELLOW LINE (TYP)                   | ⑦ PAVEMENT MARKING TAPE, TYPE IV 6" SOLID WHITE LINE (LEFT TURN)    |
| ④ PAVEMENT MARKING TAPE, TYPE IV 4" SKIP-DASH WHITE LINE, (30' SKIP, 10' DASH) | ⑧ PAVEMENT MARKING TAPE, TYPE IV 4" DOTTED WHITE (9' SKIP, 3' DASH) |

- LEGEND**
- TYPE II BARRICADES OR DRUMS WITH STEADY BURNING LIGHTS @ 50 FT CENTERS ALONG ROADWAY (TANGENT) AND 25 FT CENTERS ALONG TAPERS.
  - ⊥ TYPE III BARRICADES WITH LIGHTS
  - ▭ ARROW BOARD
  - ▨ WORK ZONE
  - ▩ IMPACT ATTENUATOR TYPE III
  - ▬ TEMPORARY CONCRETE BARRIER
  - ▣ TEMPORARY PAVEMENT (HMA OR PCC)



MATCHLINE IL 29  
STA. 614+00.00  
SEE SHEET STG3-2

MATCHLINE RAMP E  
STA. 1506+50.00  
SEE SHEET STG3-2



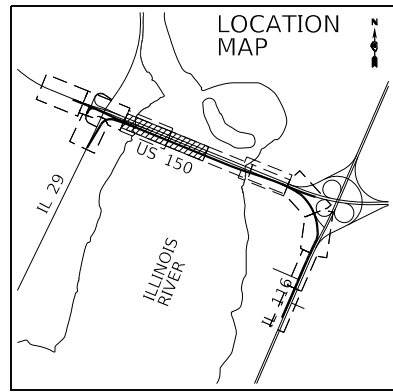
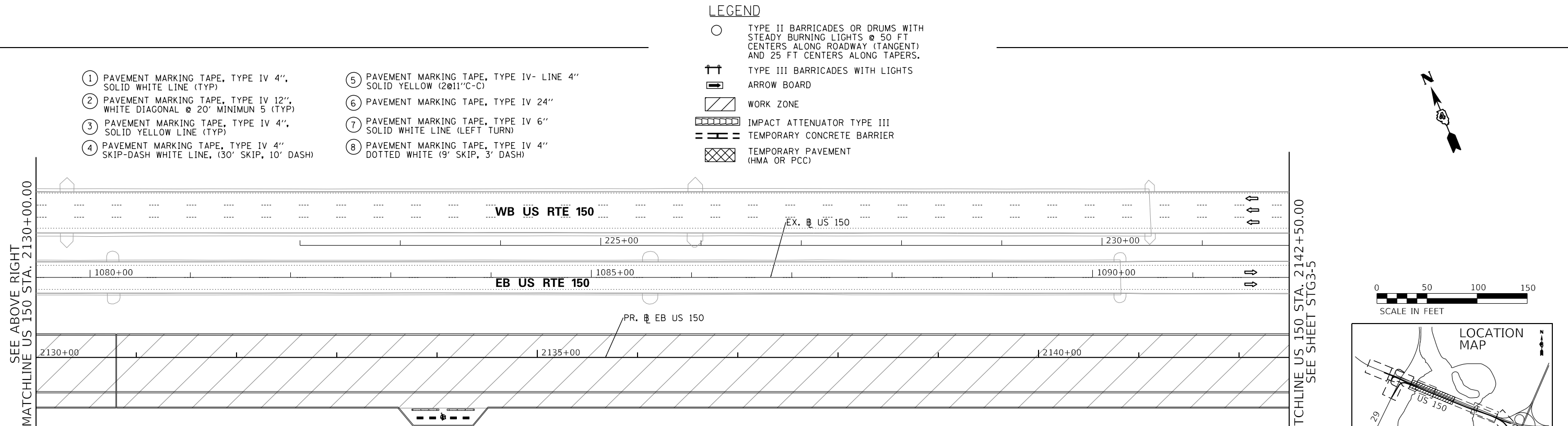
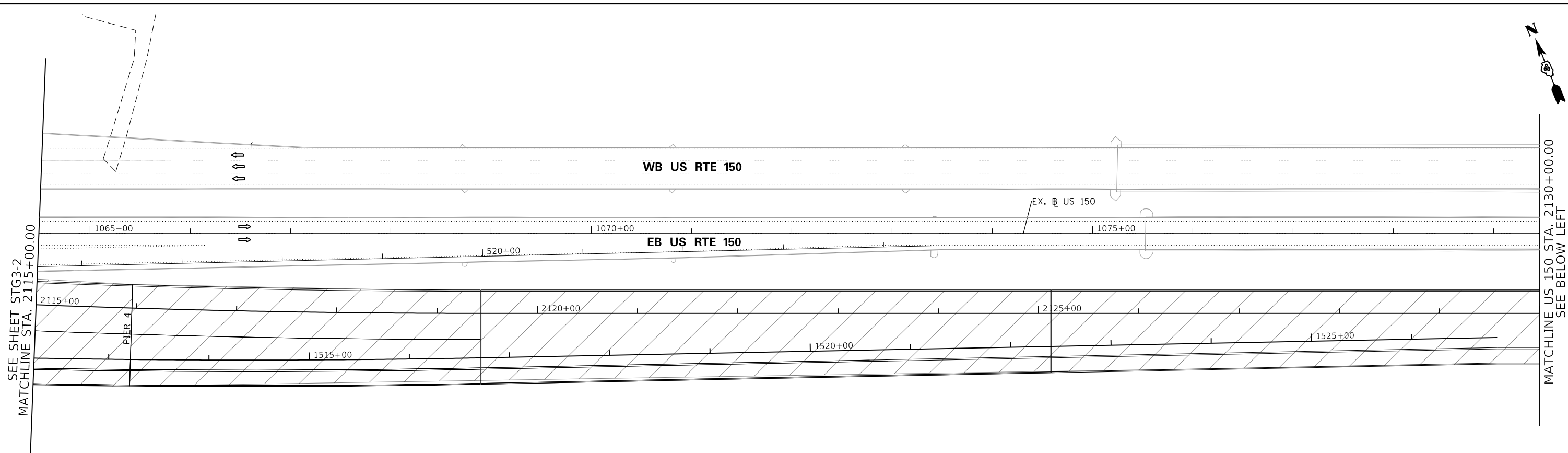
USER NAME = jpham	DESIGNED - TN	REVISED -
	DRAWN - JP	REVISED -
PLOT SCALE = 100.00' / in.	CHECKED - TN	REVISED -
PLOT DATE = 11/28/2018	DATE - 11/28/2018	REVISED -

STATE OF ILLINOIS  
DEPARTMENT OF TRANSPORTATION

US 150 EASTBOUND McCLUGAGE BRIDGE PROJECT  
MAINTENANCE OF TRAFFIC - PLANS STAGE 3 SHEET 3  
SCALE: 1" = 50' SHEET 3 OF 8 SHEETS STA. 603+00.00 TO STA. 614+00.00

F.A.P. RTE.	SECTION	COUNTY	TOTAL SHEETS	SHEET NO.
317	[15B;((102-1),(14HB))BR]BR	PEORIA	1361	292
				CONTRACT NO. 68B46
				ILLINOIS FED. AID PROJECT NHPP-YRP3(905)

MODEL: D:\default  
 FILE: I:\M&E: 317\317-13\130106Phase-3\CAD\Road\Sheet\DMCCBP-317-317-03-04-MTL.dgn



- ① PAVEMENT MARKING TAPE, TYPE IV 4", SOLID WHITE LINE (TYP)
- ② PAVEMENT MARKING TAPE, TYPE IV 12", WHITE DIAGONAL @ 20' MINIMUM 5 (TYP)
- ③ PAVEMENT MARKING TAPE, TYPE IV 4", SOLID YELLOW LINE (TYP)
- ④ PAVEMENT MARKING TAPE, TYPE IV 4" SKIP-DASH WHITE LINE, (30' SKIP, 10' DASH)
- ⑤ PAVEMENT MARKING TAPE, TYPE IV- LINE 4" SOLID YELLOW (2@11"C-C)
- ⑥ PAVEMENT MARKING TAPE, TYPE IV 24"
- ⑦ PAVEMENT MARKING TAPE, TYPE IV 6" SOLID WHITE LINE (LEFT TURN)
- ⑧ PAVEMENT MARKING TAPE, TYPE IV 4" DOTTED WHITE (9' SKIP, 3' DASH)

- LEGEND**
- TYPE II BARRICADES OR DRUMS WITH STEADY BURNING LIGHTS @ 50 FT CENTERS ALONG ROADWAY (TANGENT) AND 25 FT CENTERS ALONG TAPERS.
  - ↑↑ TYPE III BARRICADES WITH LIGHTS
  - ➡ ARROW BOARD
  - ▨ WORK ZONE
  - ▩ IMPACT ATTENUATOR TYPE III
  - ▬▬▬ TEMPORARY CONCRETE BARRIER
  - ▩ TEMPORARY PAVEMENT (HMA OR PCC)



USER NAME = jpham	DESIGNED - TN	REVISED -
PLOT SCALE = 100.00' / in.	DRAWN - JP	REVISED -
PLOT DATE = 11/28/2018	CHECKED - TN	REVISED -
	DATE - 11/28/2018	REVISED -

STATE OF ILLINOIS  
 DEPARTMENT OF TRANSPORTATION

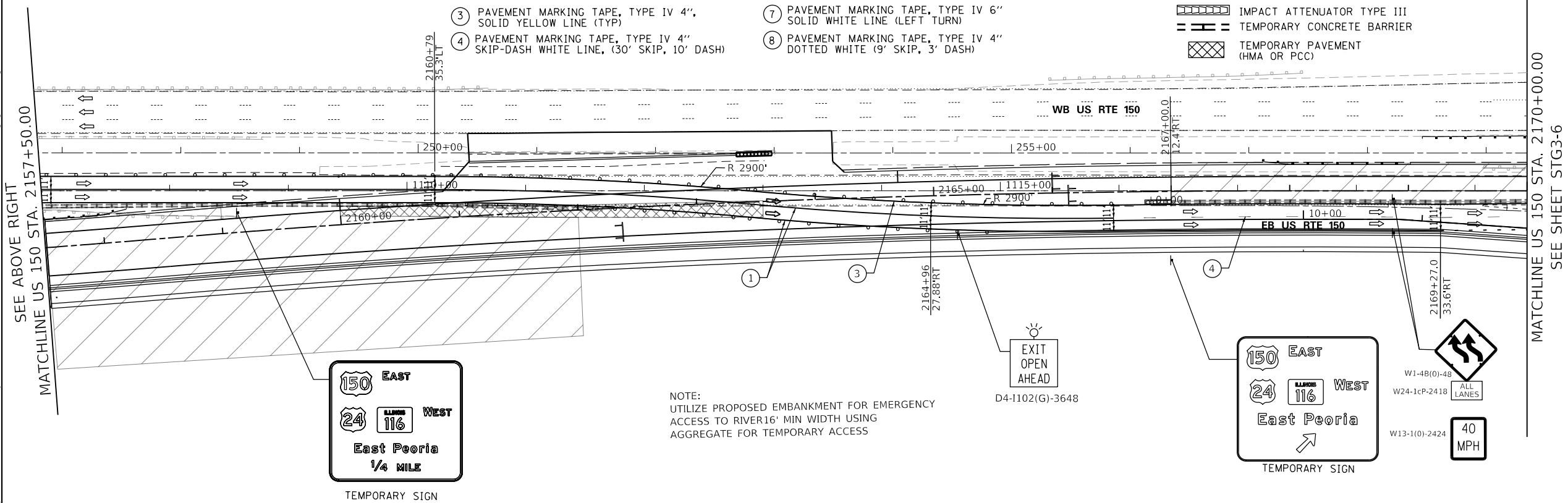
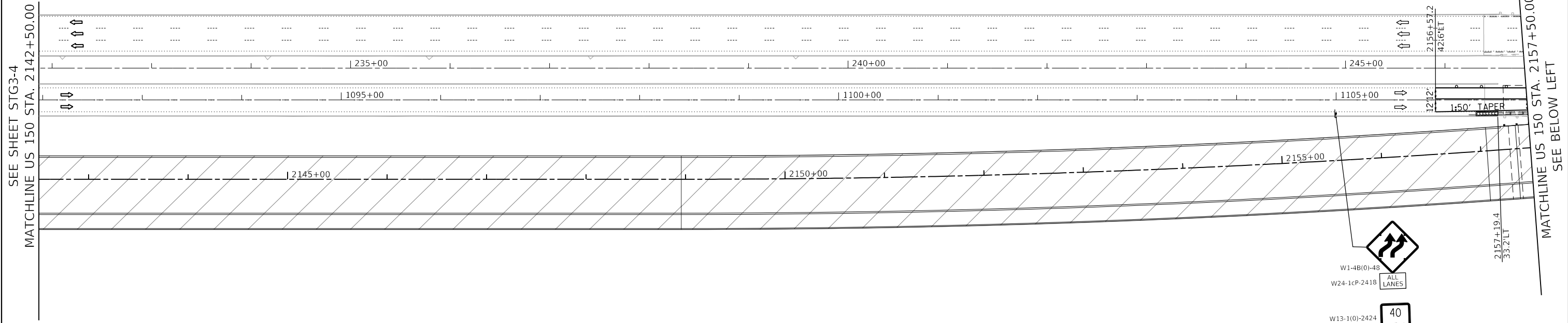
US 150 EASTBOUND McCLUGAGE BRIDGE PROJECT  
 MAINTENANCE OF TRAFFIC - PLANS STAGE 3 SHEET 4

F.A.P. RTE.	SECTION	COUNTY	TOTAL SHEETS	SHEET NO.
317	[15B:((102-1),(14B))BR]BR	PEORIA	1361	293
CONTRACT NO. 68B46				
ILLINOIS FED. AID PROJECT NHPP-YRP3(905)				

STG3-4

SCALE: 1"= 50' SHEET 4 OF 8 SHEETS STA. 2115+00.00 TO STA. 2142+50.00

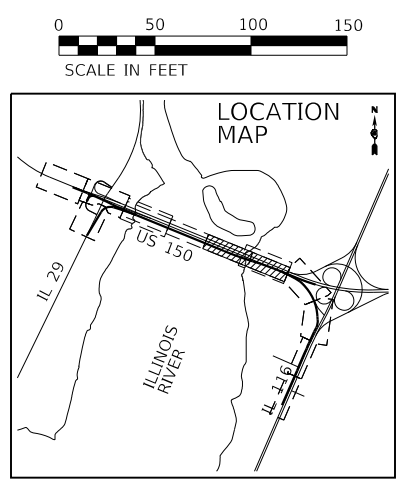
MODEL: D:\default  
 FILE NAME: p:\projects\2016\hanson\dom\hanson\_projects\13\h0106\Phase3\ClCAD\Road\Sheet\DRMCCB-EB-50\plan03-05-MIL.dgn



- ① PAVEMENT MARKING TAPE, TYPE IV 4", SOLID WHITE LINE (TYP)
- ② PAVEMENT MARKING TAPE, TYPE IV 12", WHITE DIAGONAL @ 20' MINIMUM 5 (TYP)
- ③ PAVEMENT MARKING TAPE, TYPE IV 4", SOLID YELLOW LINE (TYP)
- ④ PAVEMENT MARKING TAPE, TYPE IV 4" SKIP-DASH WHITE LINE, (30' SKIP, 10' DASH)
- ⑤ PAVEMENT MARKING TAPE, TYPE IV- LINE 4" SOLID YELLOW (2@11"C-C)
- ⑥ PAVEMENT MARKING TAPE, TYPE IV 24"
- ⑦ PAVEMENT MARKING TAPE, TYPE IV 6" SOLID WHITE LINE (LEFT TURN)
- ⑧ PAVEMENT MARKING TAPE, TYPE IV 4" DOTTED WHITE (9' SKIP, 3' DASH)

- LEGEND**
- TYPE II BARRICADES OR DRUMS WITH STEADY BURNING LIGHTS @ 50 FT CENTERS ALONG ROADWAY (TANGENT) AND 25 FT CENTERS ALONG TAPERS.
  - ⇄ ARROW BOARD
  - ▨ WORK ZONE
  - ▤ IMPACT ATTENUATOR TYPE III
  - ▥ TEMPORARY CONCRETE BARRIER
  - ▧ TEMPORARY PAVEMENT (HMA OR PCC)
  - ⚡ TYPE III BARRICADES WITH LIGHTS

NOTE:  
 UTILIZE PROPOSED EMBANKMENT FOR EMERGENCY ACCESS TO RIVER 16' MIN WIDTH USING AGGREGATE FOR TEMPORARY ACCESS



USER NAME = jpham	DESIGNED - TN	REVISED -
	DRAWN - JP	REVISED -
PLOT SCALE = 100.00' / in.	CHECKED - TN	REVISED -
PLOT DATE = 11/28/2018	DATE - 11/28/2018	REVISED -

STATE OF ILLINOIS  
 DEPARTMENT OF TRANSPORTATION

US 150 EASTBOUND McCLUGAGE BRIDGE PROJECT  
 MAINTENANCE OF TRAFFIC - PLANS STAGE 3 SHEET 5  
 SCALE: 1" = 50' SHEET 5 OF 8 SHEETS STA. 2142+50.00 TO STA. 2170+00.00

F.A.P. RTE.	SECTION	COUNTY	TOTAL SHEETS	SHEET NO.
317	[15B:((102-1),(14HB))BR]BR	PEORIA	1361	294
CONTRACT NO. 68B46				
ILLINOIS FED. AID PROJECT NHPP-YRP3(905)				

STG3-5



MODEL: Default  
 FILE NAME: p:\projects\2016\hanson\_domstehanson\_projects\Documents\13\jobs\1340\106\Phase-1\CAD\Road\Street\DMCCP-rtb-Stage\103-06-MTL.dgn



USER NAME = jpham	DESIGNED - TN	REVISED -
PLOT SCALE = 100.00' / in.	DRAWN - JP	REVISED -
PLOT DATE = 11/28/2018	CHECKED - TN	REVISED -
	DATE - 11/28/2018	REVISED -

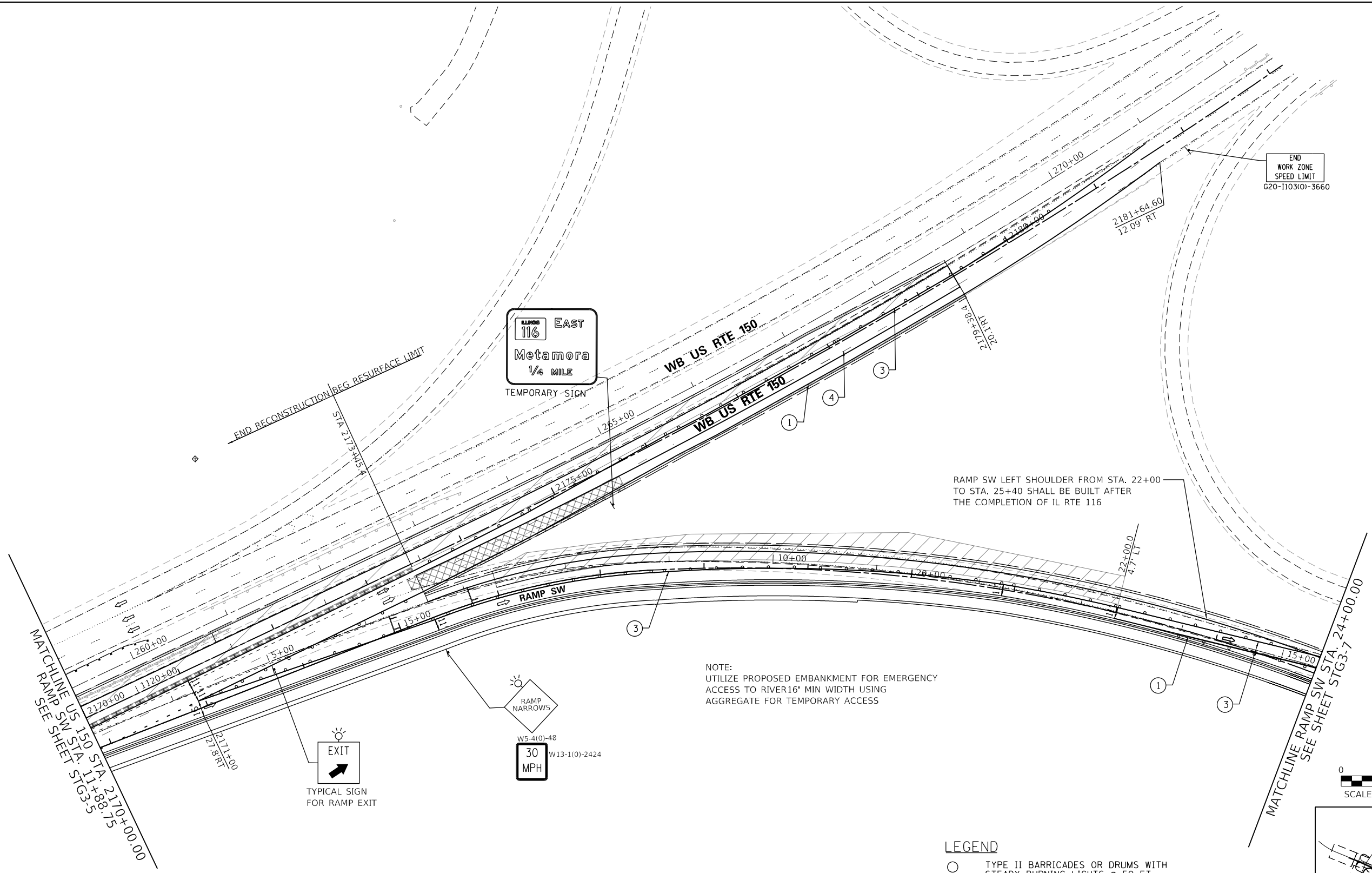
STATE OF ILLINOIS  
 DEPARTMENT OF TRANSPORTATION

US 150 EASTBOUND McCLUGAGE BRIDGE PROJECT  
 MAINTENANCE OF TRAFFIC - PLANS STAGE 3 SHEET 6

SCALE: 1" = 50' SHEET 6 OF 8 SHEETS STA. 2170+00.00 TO STA. 2179+00.00

F.A.P. RTE.	SECTION	COUNTY	TOTAL SHEETS	SHEET NO.
317	[15B;((102-1),(14HB))BR]BR	PEORIA	1361	295
CONTRACT NO. 68B46			ILLINOIS FED. AID PROJECT NHPP-YRP3(905)	

STG3-6



ILLINOIS 116 EAST  
 Metamora  
 1/4 MILE  
 TEMPORARY SIGN

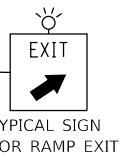
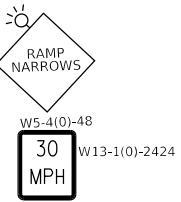
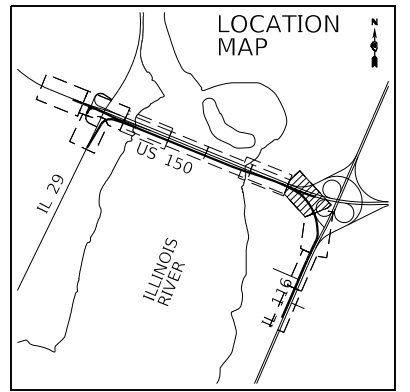
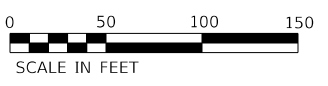
RAMP SW LEFT SHOULDER FROM STA. 22+00 TO STA. 25+40 SHALL BE BUILT AFTER THE COMPLETION OF IL RTE 116

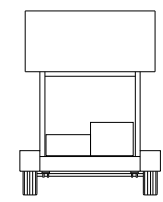
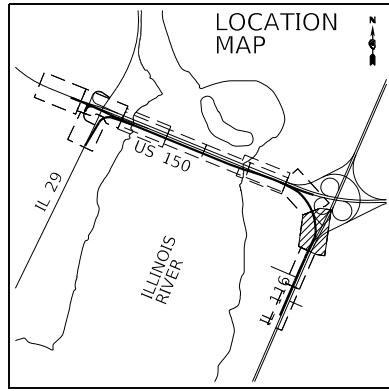
NOTE:  
 UTILIZE PROPOSED EMBANKMENT FOR EMERGENCY ACCESS TO RIVER 16' MIN WIDTH USING AGGREGATE FOR TEMPORARY ACCESS

- ① PAVEMENT MARKING TAPE, TYPE IV 4", SOLID WHITE LINE (TYP)
- ② PAVEMENT MARKING TAPE, TYPE IV 12", WHITE DIAGONAL @ 20' MINIMUM 5 (TYP)
- ③ PAVEMENT MARKING TAPE, TYPE IV 4", SOLID YELLOW LINE (TYP)
- ④ PAVEMENT MARKING TAPE, TYPE IV 4" SKIP-DASH WHITE LINE, (30' SKIP, 10' DASH)

- ⑤ PAVEMENT MARKING TAPE, TYPE IV- LINE 4" SOLID YELLOW (2@11"C-C)
- ⑥ PAVEMENT MARKING TAPE, TYPE IV 24"
- ⑦ PAVEMENT MARKING TAPE, TYPE IV 6" SOLID WHITE LINE (LEFT TURN)
- ⑧ PAVEMENT MARKING TAPE, TYPE IV 4" DOTTED WHITE (9' SKIP, 3' DASH)

- LEGEND**
- TYPE II BARRICADES OR DRUMS WITH STEADY BURNING LIGHTS @ 50 FT CENTERS ALONG ROADWAY (TANGENT) AND 25 FT CENTERS ALONG TAPERS.
  - ↑↑ TYPE III BARRICADES WITH LIGHTS
  - ARROW BOARD
  - ▨ WORK ZONE
  - ▬▬▬ IMPACT ATTENUATOR TYPE III
  - ▬▬▬ TEMPORARY CONCRETE BARRIER
  - ▨▨▨ TEMPORARY PAVEMENT (HMA OR PCC)

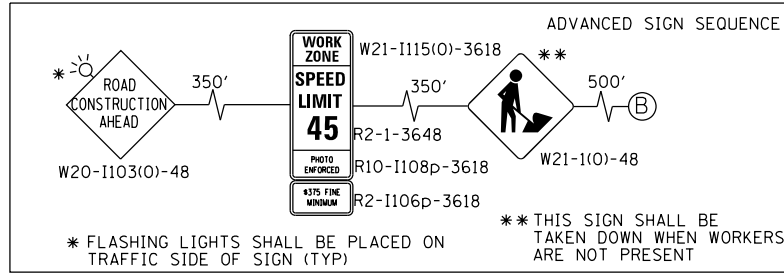




NOTE: MESSAGE BOARD SIGNAGE SHALL BE PLACED AT UPPER FREE BRIDGE ROAD

CHANGABLE MESSAGE SIGN: "NARROW LANES"/ "1 MILE AHEAD"

END WORK ZONE SPEED LIMIT G20-1103(0)-3660



- ① PAVEMENT MARKING TAPE, TYPE IV 4", SOLID WHITE LINE (TYP)
- ② PAVEMENT MARKING TAPE, TYPE IV 12", WHITE DIAGONAL @ 20' MINIMUM 5 (TYP)
- ③ PAVEMENT MARKING TAPE, TYPE IV 4", SOLID YELLOW LINE (TYP)
- ④ PAVEMENT MARKING TAPE, TYPE IV 4" SKIP-DASH WHITE LINE, (30' SKIP, 10' DASH)

- ⑤ PAVEMENT MARKING TAPE, TYPE IV- LINE 4" SOLID YELLOW (2@11"C-C)
- ⑥ PAVEMENT MARKING TAPE, TYPE IV 24"
- ⑦ PAVEMENT MARKING TAPE, TYPE IV 6" SOLID WHITE LINE (LEFT TURN)
- ⑧ PAVEMENT MARKING TAPE, TYPE IV 4" DOTTED WHITE (9' SKIP, 3' DASH)

LEGEND

- TYPE II BARRICADES OR DRUMS WITH STEADY BURNING LIGHTS @ 50 FT CENTERS ALONG ROADWAY (TANGENT) AND 25 FT CENTERS ALONG TAPERS.
- ⚡ TYPE III BARRICADES WITH LIGHTS
- ➡ ARROW BOARD
- ▨ WORK ZONE
- ▩ IMPACT ATTENUATOR TYPE III
- ▬▬ TEMPORARY CONCRETE BARRIER
- ▨ TEMPORARY PAVEMENT (HMA OR PCC)

MATCHLINE RAMP SW STA. 24+00.00  
SEE SHEET STG3-6

MATCHLINE RAMP SW STA. 37+00.00  
IL 116 STA. 208+07.84  
SEE SHEET STG3-8

FINAL SUBMITTAL

MODEL: Default  
FILE NAME: p:\projects\2016\hanson.d\mshanson\_projects\13\h0106\Phase3\CAD\Road\Street\DMCCEP-stg-3\plan\03-07-AML.dgn



USER NAME = jpham	DESIGNED - TN	REVISED -
DRAWN - JP	REVISED -	
PLOT SCALE = 100.00' / in.	CHECKED - TN	REVISED -
PLOT DATE = 11/28/2018	DATE - 11/28/2018	REVISED -

STATE OF ILLINOIS  
DEPARTMENT OF TRANSPORTATION

US 150 EASTBOUND McCLUGAGE BRIDGE PROJECT  
MAINTENANCE OF TRAFFIC - PLANS STAGE 3 SHEET 7

SCALE: 1" = 50' SHEET 7 OF 8 SHEETS STA. 24+00.00 TO STA. 27+00.00

F.A.P. RTE.	SECTION	COUNTY	TOTAL SHEETS	SHEET NO.
317	[15B;((102-1),(14HB))BR]BR	PEORIA	1361	296
CONTRACT NO. 68B46				
ILLINOIS		FED. AID PROJECT	NHPP-YRP3(905)	

STG3-7

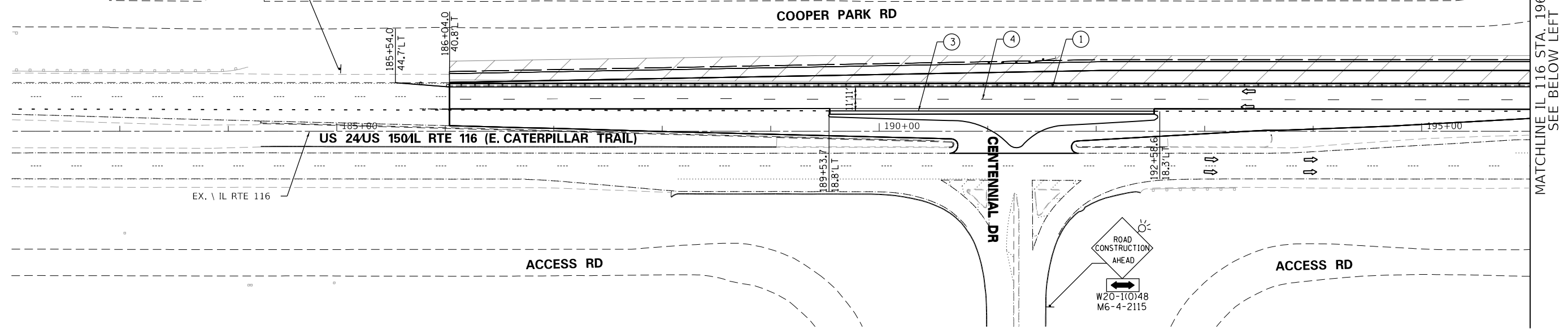


**LEGEND**

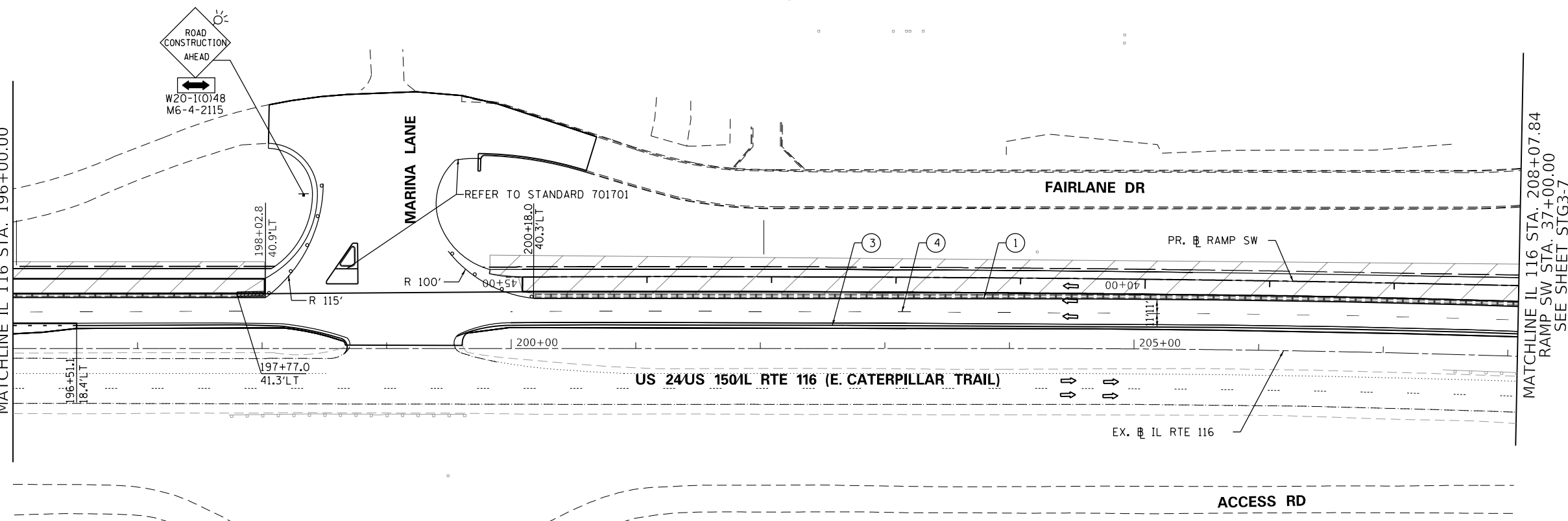
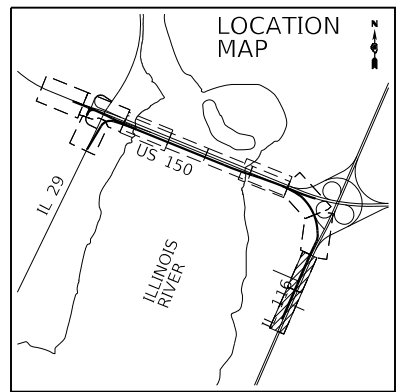

- TYPE II BARRICADES OR DRUMS WITH STEADY BURNING LIGHTS @ 50 FT CENTERS ALONG ROADWAY (TANGENT) AND 25 FT CENTERS ALONG TAPERS.
- ↑ TYPE III BARRICADES WITH LIGHTS
- ▭ ARROW BOARD
- ▨ WORK ZONE
- ▩ IMPACT ATTENUATOR TYPE III
- ▬▬▬ TEMPORARY CONCRETE BARRIER
- ▩ TEMPORARY PAVEMENT (HMA OR PCC)

- ① PAVEMENT MARKING TAPE, TYPE IV 4", SOLID WHITE LINE (TYP)
- ② PAVEMENT MARKING TAPE, TYPE IV 12", WHITE DIAGONAL @ 20" MINIMUM 5 (TYP)
- ③ PAVEMENT MARKING TAPE, TYPE IV 4", SOLID YELLOW LINE (TYP)
- ④ PAVEMENT MARKING TAPE, TYPE IV 4" SKIP-DASH WHITE LINE, (30' SKIP, 10' DASH)
- ⑤ PAVEMENT MARKING TAPE, TYPE IV- LINE 4" SOLID YELLOW (2@11"C-C)
- ⑥ PAVEMENT MARKING TAPE, TYPE IV 24"
- ⑦ PAVEMENT MARKING TAPE, TYPE IV 6" SOLID WHITE LINE (LEFT TURN)
- ⑧ PAVEMENT MARKING TAPE, TYPE IV 4" DOTTED WHITE (9' SKIP, 3' DASH)

END WORK ZONE SPEED LIMIT  
G20-1103101-3660



MATCHLINE IL 116 STA. 196+00.00  
SEE BELOW LEFT



SEE ABOVE RIGHT  
MATCHLINE IL 116 STA. 196+00.00

MATCHLINE IL 116 STA. 208+07.84  
RAMP SW STA. 37+00.00  
SEE SHEET STG3-7

FINAL SUBMITTAL

MODEL: S:\00\DEL\MM\MMES  
FILE: MMES\_STEELS



USER NAME = \$USERS	DESIGNED - TVN	REVISED -
DRAWN - RW	REVISIONS -	
PLOT SCALE = \$SCALES	CHECKED - JM	REVISED -
PLOT DATE = \$DATES	DATE - 11/28/2018	REVISED -

STATE OF ILLINOIS  
DEPARTMENT OF TRANSPORTATION

US 150 EASTBOUND McCLUGAGE BRIDGE PROJECT  
MAINTENANCE OF TRAFFIC - PLANS STAGE 3 SHEET 8  
SCALE: 1" = 50' SHEET 8 OF 8 SHEETS STA. 182+00.00 TO STA. 208+07.84

F.A.P. RTE.	SECTION	COUNTY	TOTAL SHEETS	SHEET NO.
317	[15B;[(102-1),(14H)]BR]BR	PEORIA	1361	297
CONTRACT NO. 68B46				
ILLINOIS FED. AID PROJECT NHPP-YRP3(905)				

STG3-8



**LEGEND**

▨ STAGE 3



FINAL SUBMITTAL

MODEL: Default  
FILE: \\peoria\p\us150ev2016\hanson\dom\hanson\Projects\Documents\13\00313\10\106\Phase-3\CAD\Road\Sheet\Drawings\Stage3\KeyPlan\KeyPlan3-11.dgn

**TYLIN INTERNATIONAL**  
200 S. WACKER DR.  
SUITE 1400  
CHICAGO, IL 60606  
TEL: 312-777-2900

USER NAME = mgormely  
PLOT SCALE = 200.00' / in.  
PLOT DATE = 11/15/2018

DESIGNED - MPG  
DRAWN - MPG  
CHECKED - DAI  
DATE - 11/28/2018

REVISED -  
REVISED -  
REVISED -  
REVISED -

STATE OF ILLINOIS  
DEPARTMENT OF TRANSPORTATION

US 150 EASTBOUND McCLUGAGE BRIDGE PROJECT  
STAGE 3: KEY PLAN - WEST INTERCHANGE

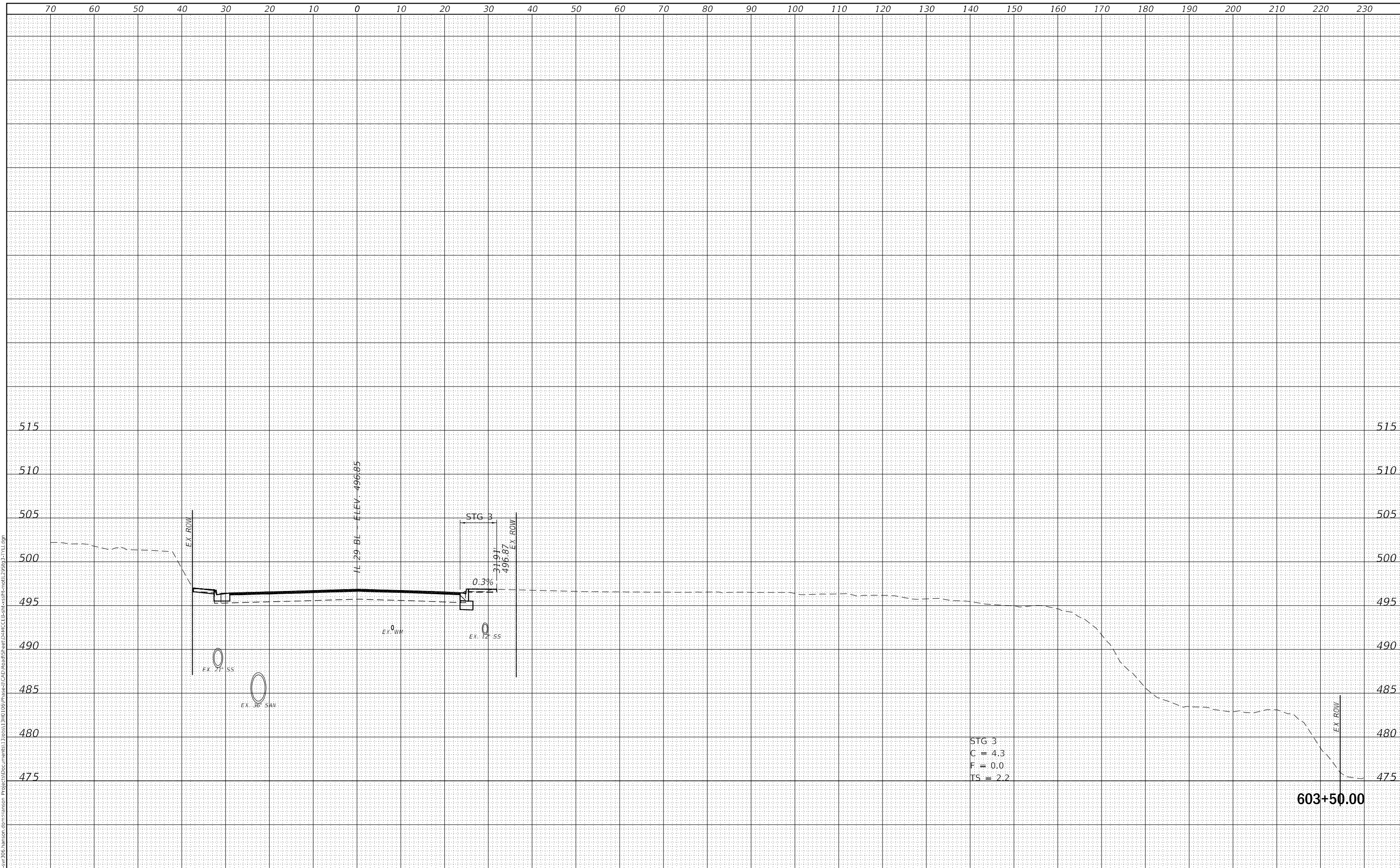
SCALE: 1"=100' SHEET 1 OF 1 SHEETS STA. N/A TO STA. N/A

F.A.P. RTE.	SECTION	COUNTY	TOTAL SHEETS	SHEET NO.
317	[15B;((102-1),(14HB))BR]BR	PEORIA	1361	298
CONTRACT NO. 68B46				
ILLINOIS		FED. AID PROJECT	NHPP-YRP3(905)	

MOTXS-KEY-02

FINAL SURVEY NO.	SURVEYED AREAS CHECKED
NOTE BOOK NO.	PLOTTED AREAS CHECKED
DATE	BY

ORIGINAL SURVEY NO.	SURVEYED AREAS CHECKED
NOTE BOOK NO.	PLOTTED AREAS CHECKED
DATE	BY



FINAL SUBMITTAL

**TYLIN INTERNATIONAL**  
 200 S. WACKER DR.  
 SUITE 1400  
 CHICAGO, IL 60606  
 TEL: 312-777-2900

USER NAME = mgormely	DESIGNED - MPG	REVISED -
	DRAWN - MPG	REVISED -
PLOT SCALE = 20.00' / in.	CHECKED - DAI	REVISED -
PLOT DATE = 11/15/2018	DATE - 11/28/2018	REVISED -

STATE OF ILLINOIS  
 DEPARTMENT OF TRANSPORTATION

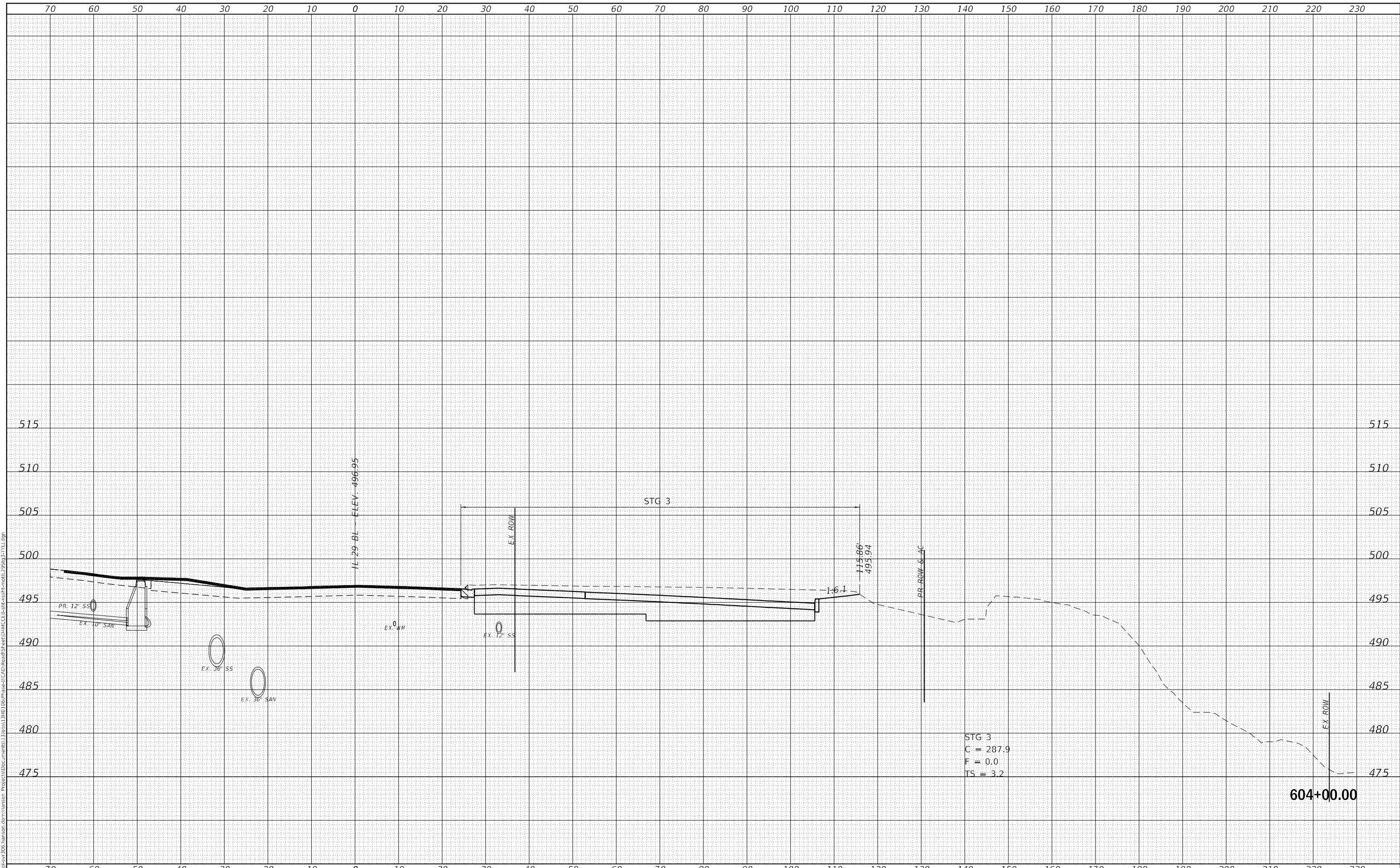
US 150 EASTBOUND MCCLUGAGE BRIDGE PROJECT  
 STAGE 3: IL RTE 29

SCALE: 1"=10'H,5'V SHEET 1 OF 13 SHEETS STA. 603+50.00 TO STA. 603+50.00

F.A.P. RTE.	SECTION	COUNTY	TOTAL SHEETS	SHEET NO.
317	[15B;((102-1),(14HB))BR]BR	PEORIA	1361	299
				CONTRACT NO. 68B46
				ILLINOIS FED. AID PROJECT NHPP-YRP3(905)

FINAL SURVEY	SURVEYED	DATE
NOTE BOOK	PLOTTED	BY
NO.	TEMPLATE	
	AREAS	
	CHECKED	
	AREAS	
	CHECKED	

ORIGINAL SURVEY	SURVEYED	DATE
NOTE BOOK	PLOTTED	BY
NO.	TEMPLATE	
	AREAS	
	CHECKED	
	AREAS	
	CHECKED	



FINAL SUBMITTAL

**TYLIN INTERNATIONAL**  
 200 S. WACKER DR.  
 SUITE 1400  
 CHICAGO, IL 60606  
 TEL: 312-777-2900

USER NAME = mgormely	DESIGNED - MPG	REVISD -
	DRAWN - MPG	REVISD -
PLOT SCALE = 20.00' / in.	CHECKED - DAI	REVISD -
PLOT DATE = 11/15/2018	DATE - 11/28/2018	REVISD -

STATE OF ILLINOIS  
 DEPARTMENT OF TRANSPORTATION

US 150 EASTBOUND MCLUGAGE BRIDGE PROJECT  
 STAGE 3: IL RTE 29  
 SCALE: 1"=10'H,5'V SHEET 2 OF 13 SHEETS STA. 604+00.00 TO STA. 604+00.00

F.A.P. RTE.	SECTION	COUNTY	TOTAL SHEETS	SHEET NO.
317	[15B;((102-1),(14HB))BR]BR	PEORIA	1361	300
CONTRACT NO. 68B46				
ILLINOIS		FED. AID PROJECT	NHPP-YRP3(905)	