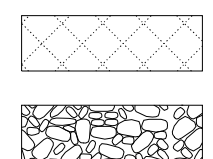
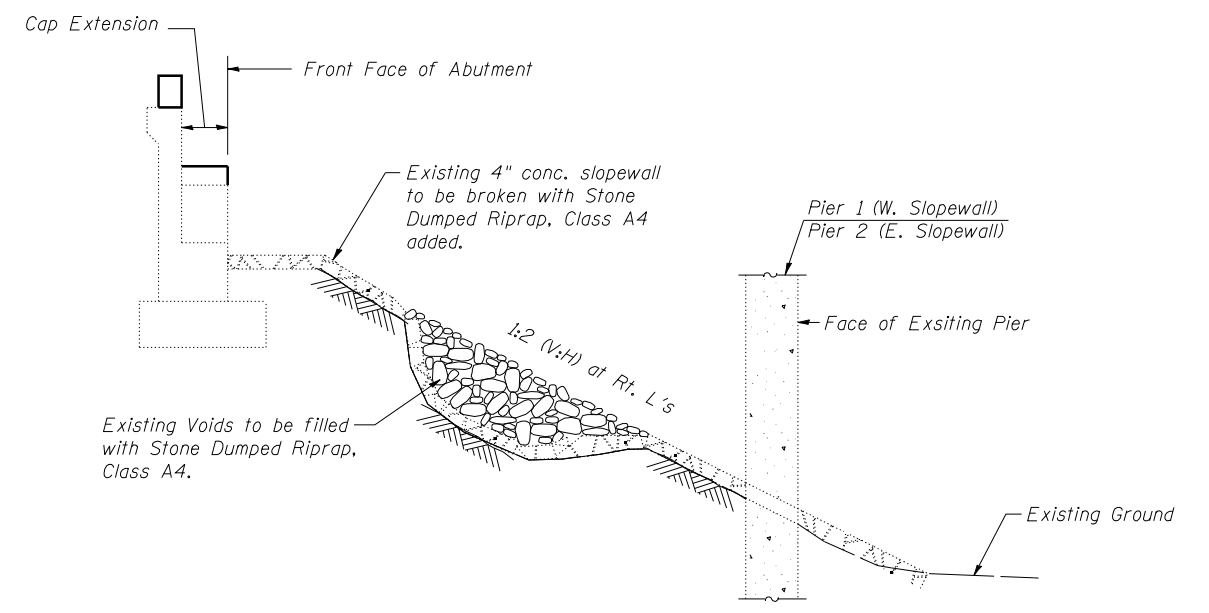


WEST SLOPEWALL PLAN
(Showing Dimensions along Slopewall)

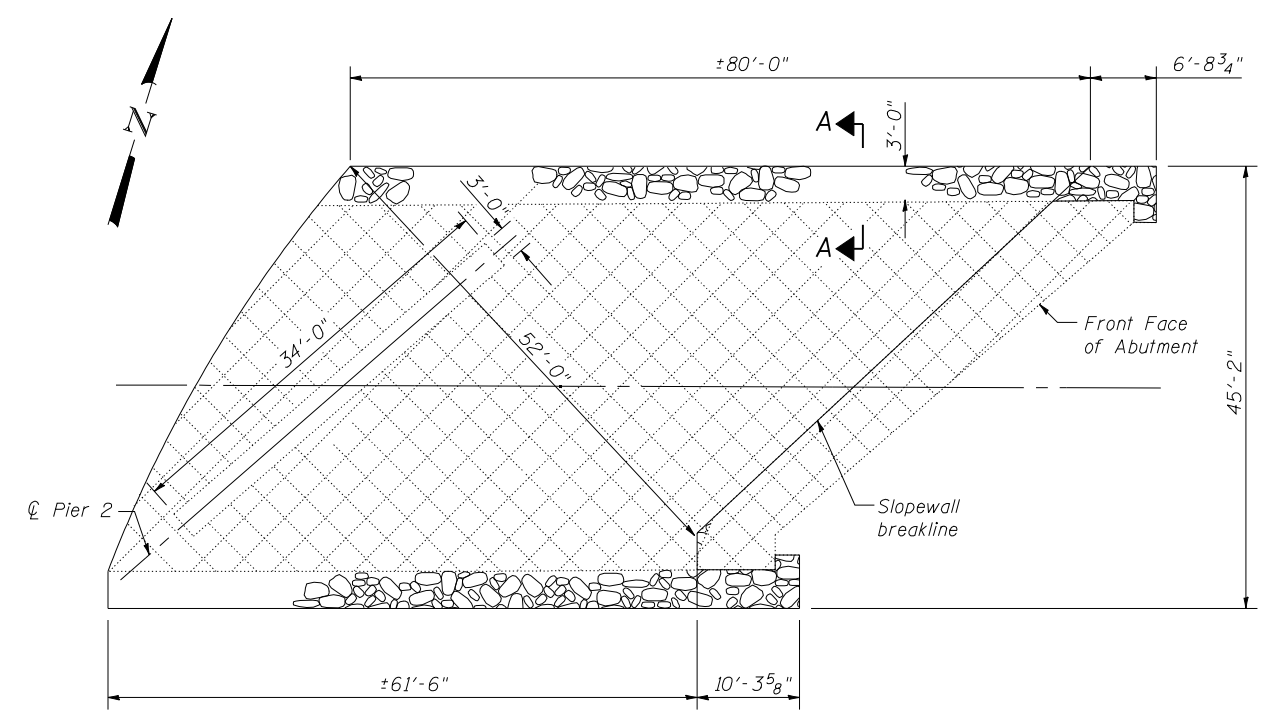


Existing 4" conc. slopewall to be broken with Stone Dumped Riprap, Class A4 added

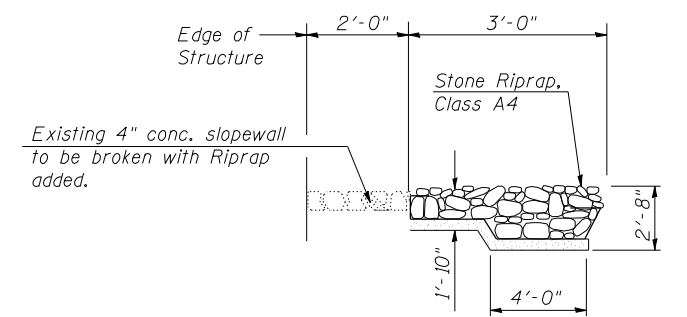
Stone Riprap, Class A4



TYPICAL SECTION THRU CONCRETE SLOPEWALL



EAST SLOPEWALL PLAN
(Showing Dimensions along Slopewall)



SECTION A-A

BILL OF MATERIAL TWO SLOPEWALLS

Item	Unit	Total
Stone Dumped Riprap, Class A4	Tons	300
Slope Wall Breaking	Sq. Yd.	790
Stone Riprap, Class A4	Sq. Yd.	105
Filter Fabric	Sq. Yd.	105

Notes:
The Existing Slope Wall shall be broken and graded with Stone Dumped Riprap, Class A4 according to the Special Provisions Slope Wall Breaking and Stone Dumped Riprap, Class A4.
The quantity of Stone Dumped Riprap, Class A4 has been estimated to be 20% of the Exposed Slopewall and 3'-0" deep. The actual quantity of Stone Dumped Riprap, Class A4 will vary in the field.

FILE NAME = \sheet 23 (slopewall) dt1s1.dgn	USER NAME = bse/bel	DESIGNED - BB	REVISED -
DESIGNED BY: ILLINOIS DESIGN FIRM NUMBER 184.001670	ILLINOIS DESIGN FIRM NUMBER 184.001670	CHECKED - ACS	REVISED -
PLOT SCALE =		DRAWN - WJS	REVISED -
PLOT DATE = 10/4/20 PM 12/20/2011		CHECKED - CJF	REVISED -

**STATE OF ILLINOIS
DEPARTMENT OF TRANSPORTATION**

**SLOPEWALL DETAILS
STRUCTURE NO. 079-0020**

SHEET NO. 23 OF 26 SHEETS

F.A.S. RTE.	SECTION	COUNTY	TOTAL SHEETS	SHEET NO.
858	12VB-11	RANDOLPH	72	69
CONTRACT NO. 76409				
ILLINOIS FED. AID PROJECT				