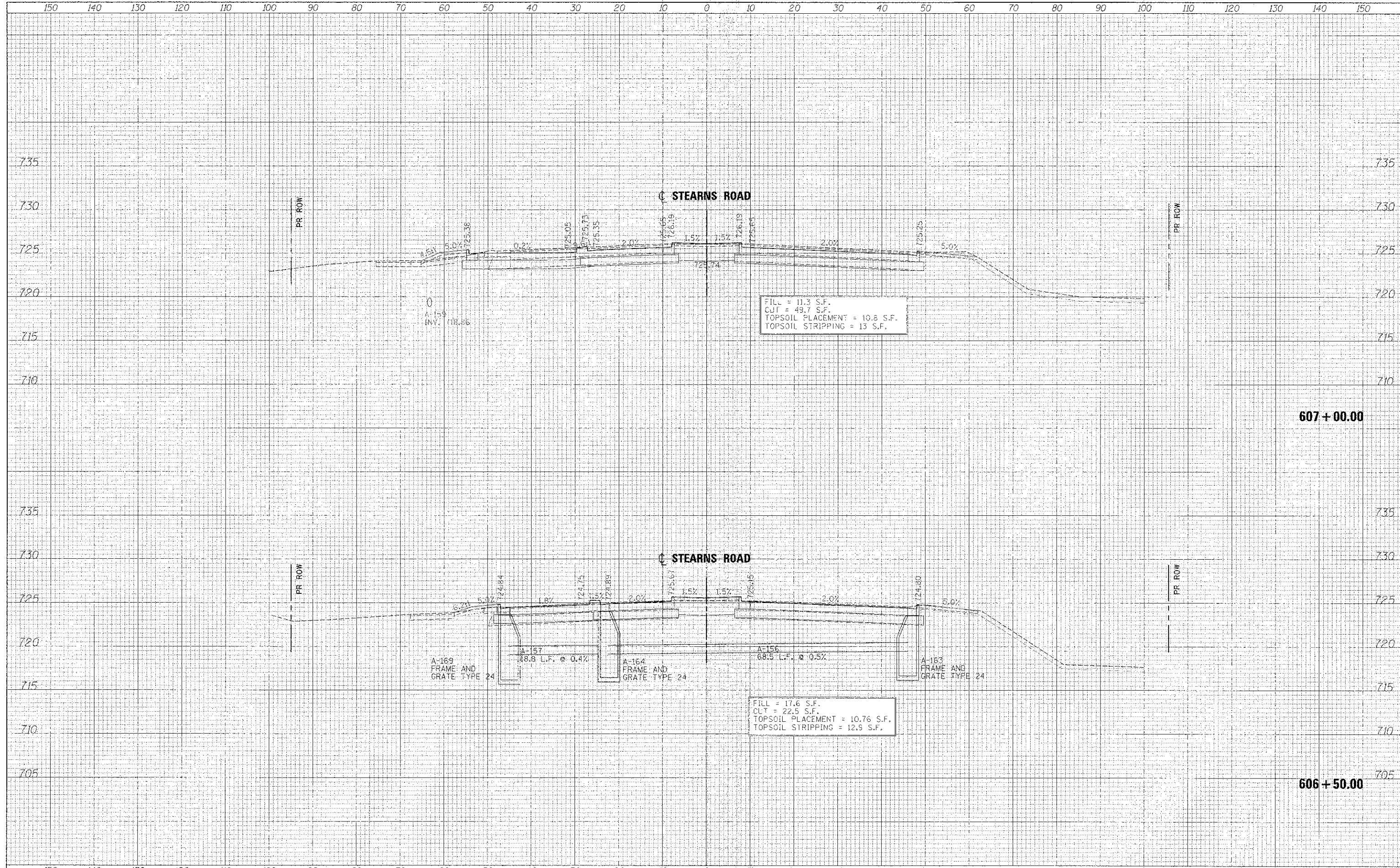


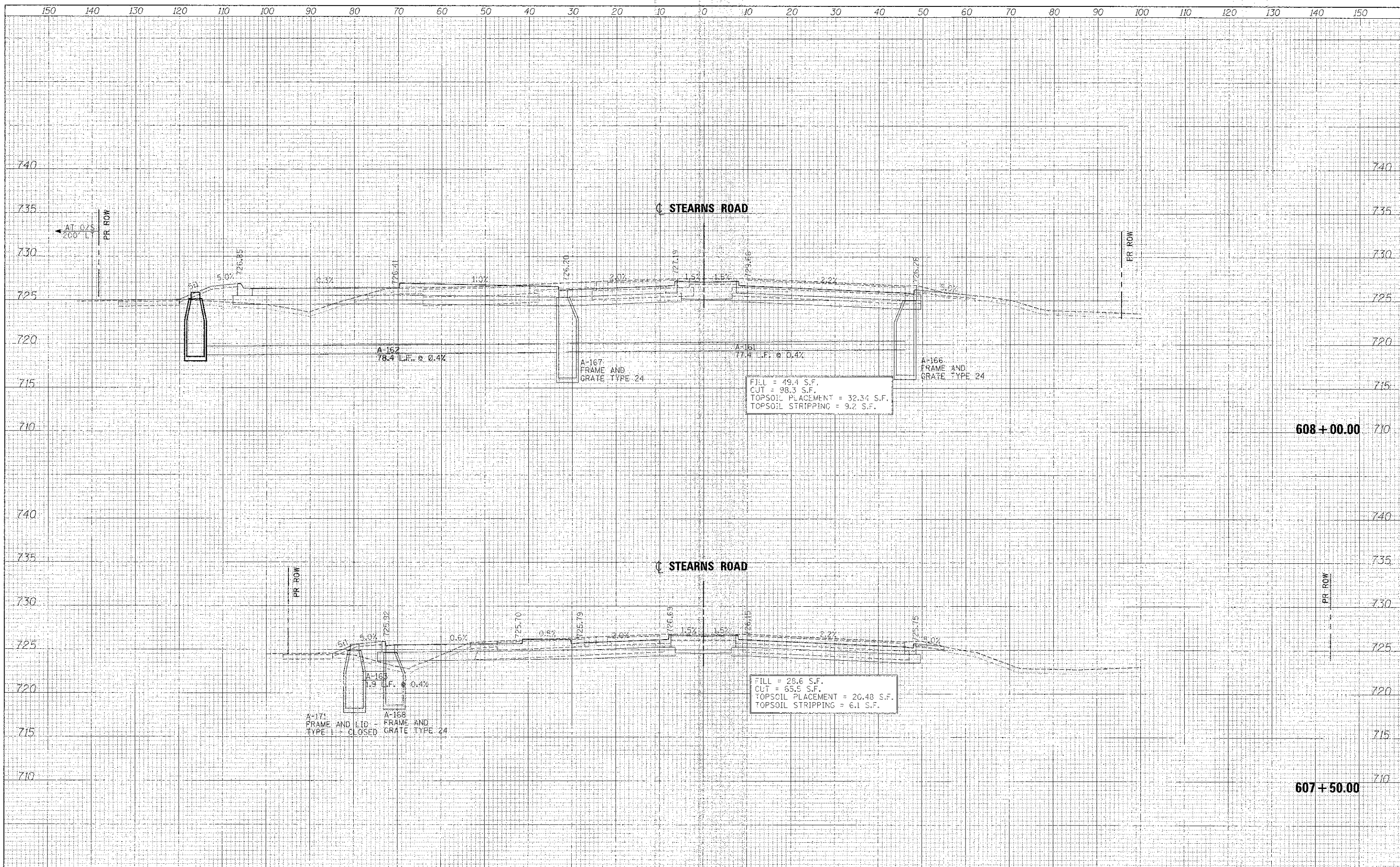
DATE	3/17/2013
BY	JMM
PROJECT NO.	06-00214-18-RP
SHEET NO.	401
TOTAL SHEETS	451
CONTRACT NO.	63598

DATE	3/17/2013
BY	JMM
PROJECT NO.	06-00214-18-RP
SHEET NO.	401
TOTAL SHEETS	451
CONTRACT NO.	63598



DATE	
BY	
SUPERVISOR	
PLANNED	
NOTED	
AREAS	
NO.	


DATE	
BY	
SUPERVISOR	
PLANNED	
NOTED	
AREAS	
NO.	




FILE NAME = ...	DESIGNED - AFS	REVISED -	 STATE OF ILLINOIS DIVISION OF TRANSPORTATION	CROSS SECTIONS STEARNS RD	F.A.P. 361	SECTION 06-00214-19-RP	COUNTY KANE	TOTAL SHEETS 451	SHEET NO. 402	
USDR NAME = thbank	DRAWN - TMB	REVISED -			SCALE: H 1"=10' V 1"=5'	SHEET NO. 2 OF 2 SHEETS	STA. 607+50.00 TO STA. 608+00.00	CONTRACT NO. 63598		
PLGT DATE = 1/17/2013	CHECKED - JMM	REVISED -			ILLINOIS FED. AID PROJECT					
	DATE 01/18/2013	REVISED -								

FINAL SURVEY	DATE
DESIGNED	BY
DRAWN	DATE
CHECKED	
DATE	

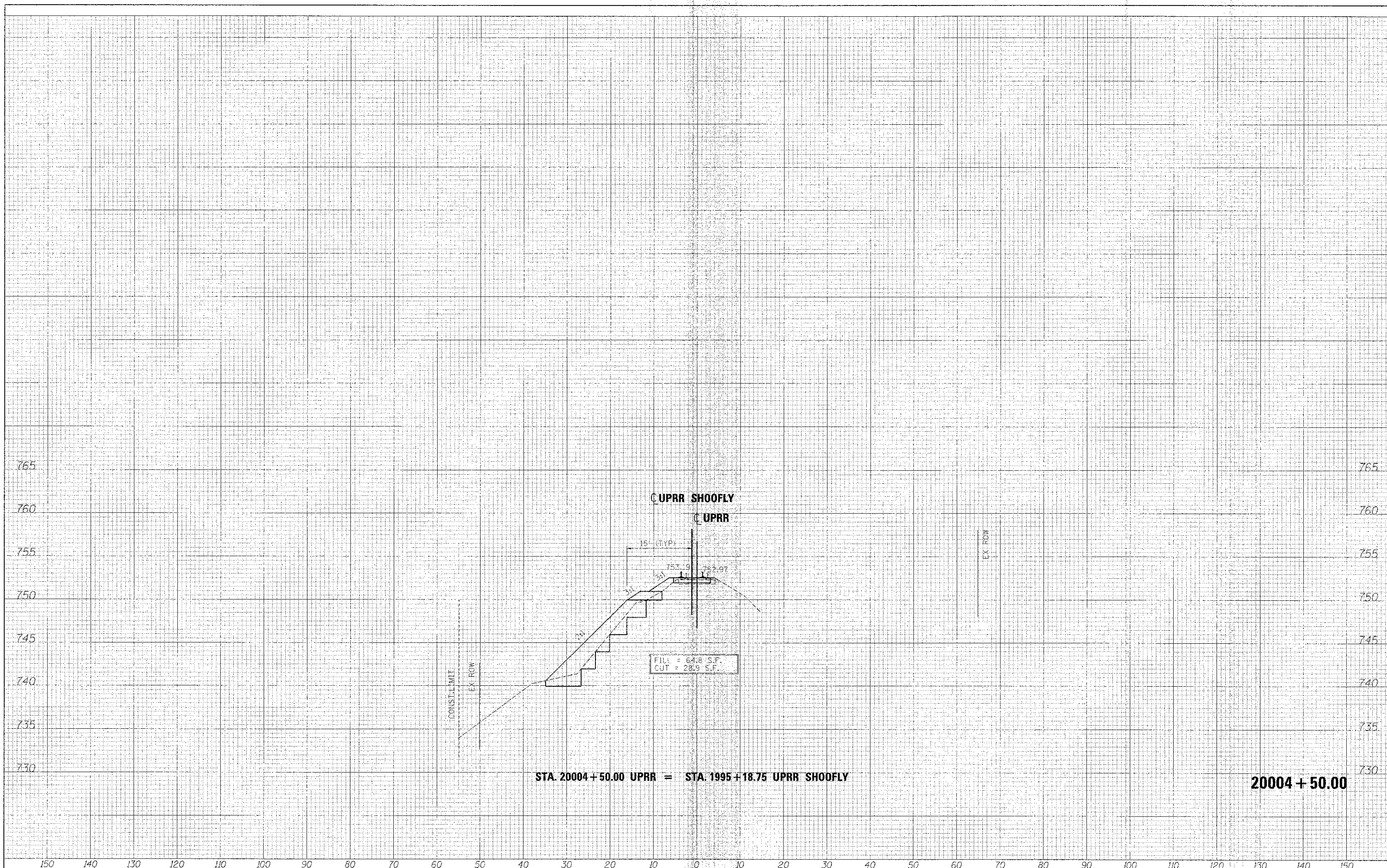
ORIGINAL SURVEY	DATE
DESIGNED	BY
DRAWN	DATE
CHECKED	
DATE	



FILE NAME ...D:\33790-3A\UPRR-SIG-ssn.dgn	DESIGNED - AFS	REVISOR -	 STATE OF ILLINOIS DIVISION OF TRANSPORTATION	CROSS SECTIONS UPRR SHOOF-FLY	F.A.P. R.I.E. 361	SECTION 06-0024-18-RP	COUNTY KANE	TOTAL SHEETS 451	SHEET NO. 403	
USER NAME tblank	DRAWN - TMB	REVISOR -			SCALE: H 1"=10', V 1"=5' SHEET NO. 1 OF 20 SHEETS STA. 20003+50.00 TO STA. 20004+00.00					
PLOT DATE 1/17/2013	CHECKED - JMK	REVISOR -			CONTRACT NO. 63598					
DATE 01/18/2013	DATE 01/18/2013	REVISOR -			ILLINOIS FED. AID PROJ. ECT					

FINAL	DATE
SURVEYED	
PLOTTED	
ASST. DATE	
AREAS CHECKED	
NO.	

DATE	
BY	
DESIGNED	
DRAWN	
CHECKED	
DATE	
REVISED	
NO.	



STA. 20004 + 50.00 UPRR = STA. 1995 + 18.75 UPRR SHOOFLY

20004 + 50.00

FILE NAME	DESIGNED - AFS	REVISED -
...D163590-DALPRR-ST0-xsec.dgn	DRAWN - TMB	REVISED -
USER NAME - blank	CHECKED - JMM	REVISED -
PLOT DATE - 1/17/2013	DATE - 01/18/2013	REVISED -



STATE OF ILLINOIS
DIVISION OF TRANSPORTATION

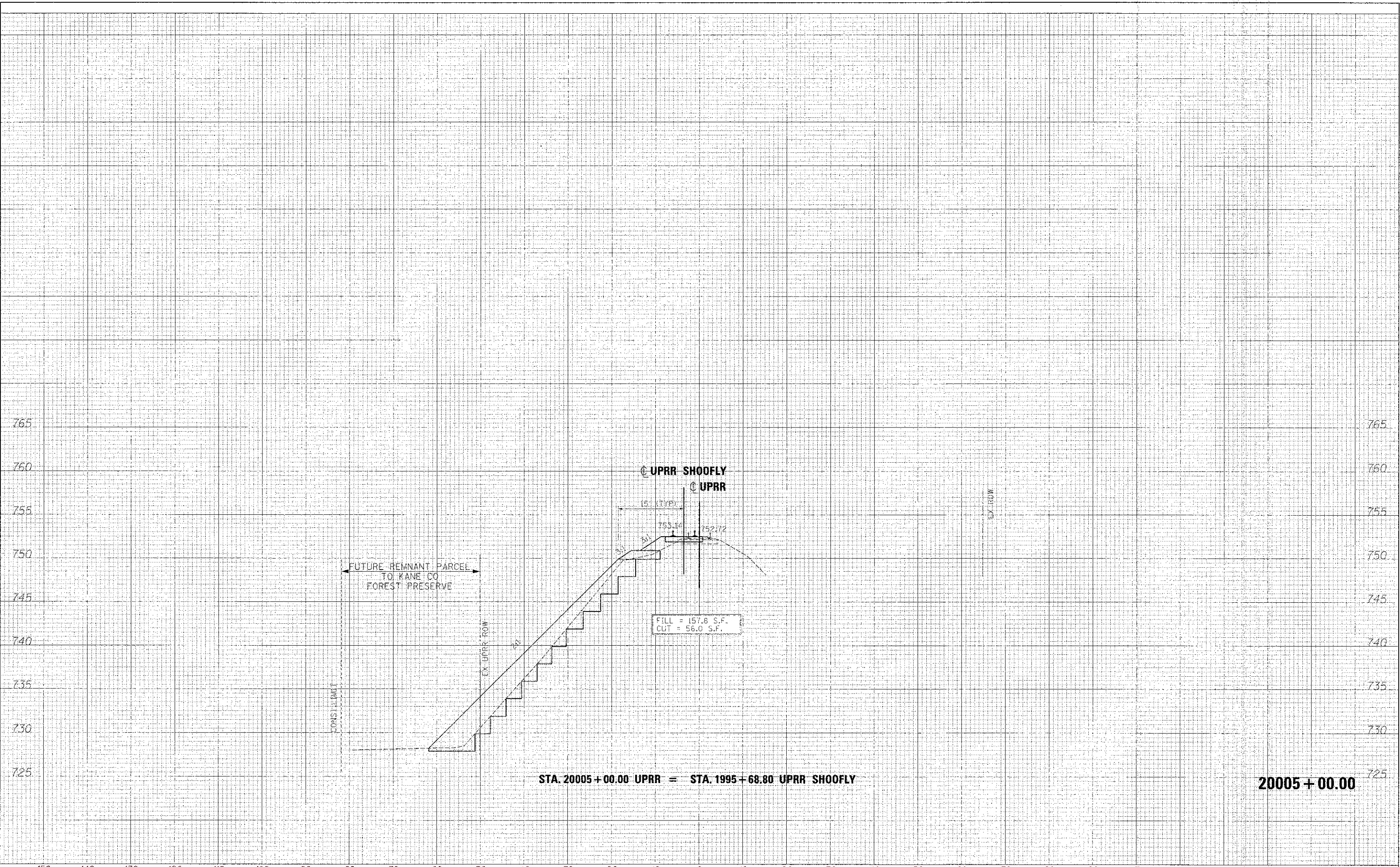
CROSS SECTIONS
UPRR SHOOF-FLY

SCALE: H 1"=10' V 1"=5' SHEET NO. 2 OF 20 SHEETS STA. 20004+50.00 TO STA. 20004+50.00

F.A.P. RTE.	SECTION	COUNTY	TOTAL SHEET NO.
361	06-00214-18-RP	KANE	451 404
			CONTRACT NO. 63598
ILLINOIS, FED. AID PROJECT			

DATE	
BY	
DESIGNED	
DRAWN	
CHECKED	
DATE	
FILE NAME	
USER NAME	
DATE	

DATE	
BY	
DESIGNED	
DRAWN	
CHECKED	
DATE	
FILE NAME	
USER NAME	
DATE	



STA. 20005 + 00.00 UPRR = STA. 1995 + 68.80 UPRR SHOOFLY

20005 + 00.00

FILE NAME	DESIGNED	AFS	REVISED	-
... \N063399-3\UPRR-STG-xssc.dgn	DRAWN	TMD	REVISED	-
USER NAME	CHECKED	JMK	REVISED	-
DATE	DATE	01/18/2013	REVISED	-



STATE OF ILLINOIS
DIVISION OF TRANSPORTATION

CROSS SECTIONS
UPRR SHOOF-FLY

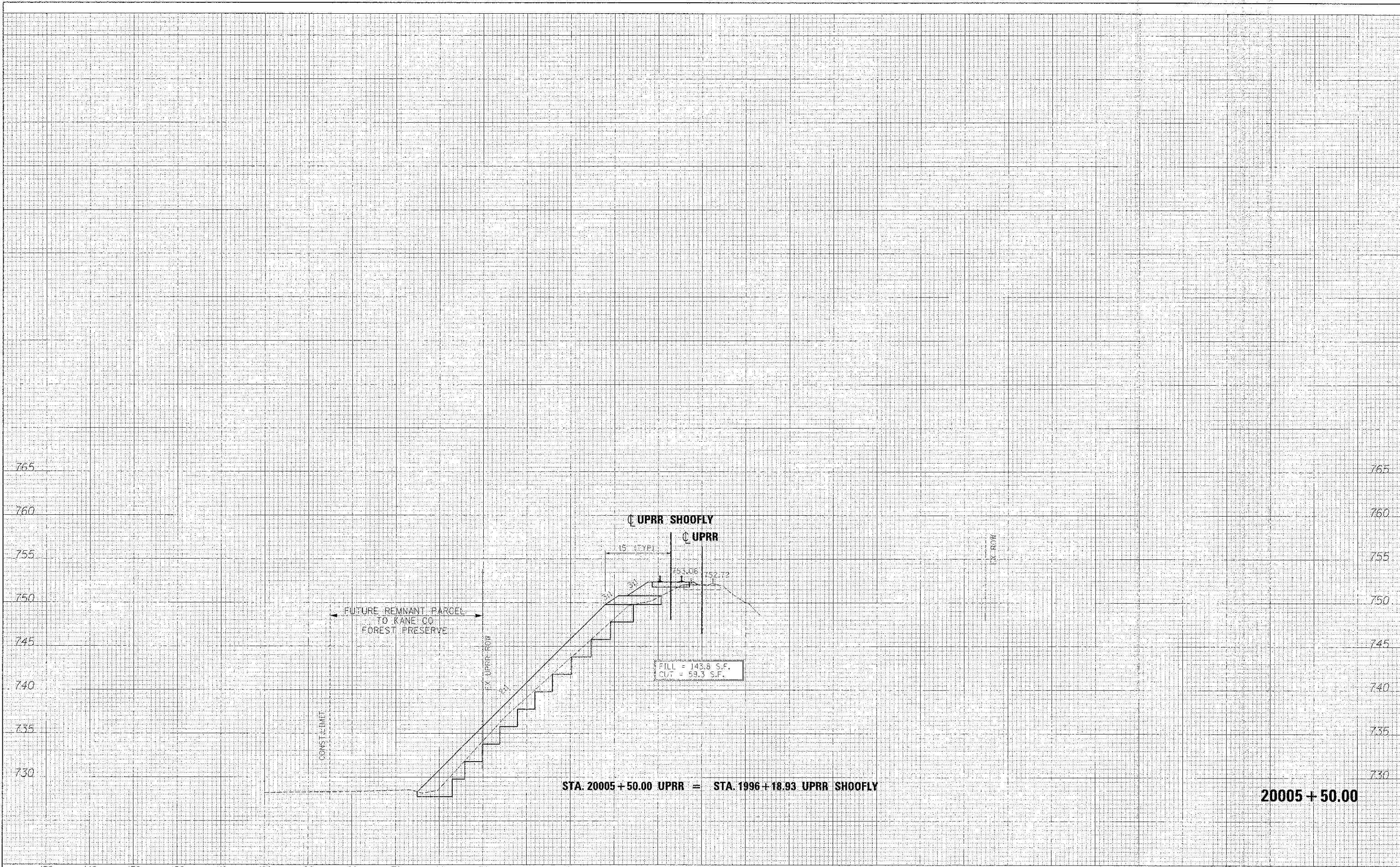
F.A.P. RTE.	SECTION	COUNTY	TOTAL SHEETS	SHEET NO.
361	06-00214-18-PP	KANE	451	405
CONTRACT NO. 63598				

SCALE: H 1"=10', V 1"=5' SHEET NO. 3 OF 20 SHEETS STA. 20005+00.00 TO STA. 20005+100.00

ILLINOIS FED. AID PROJECT

DATE	
BY	
DESIGNED	
DRAWN	
CHECKED	
DATE	

DATE	
BY	
DESIGNED	
DRAWN	
CHECKED	
DATE	



FILE NAME: ...DI63018-34UPRR-51C-xsec.dgn
 USER NAME: tolork
 *LOT DATE: 1/17/2013

DESIGNED - AFS
 DRAWN - TMS
 CHECKED - JMM
 DATE - 01/18/2013

REVISED -
 REVISED -
 REVISED -
 REVISED -



STATE OF ILLINOIS
 DIVISION OF TRANSPORTATION

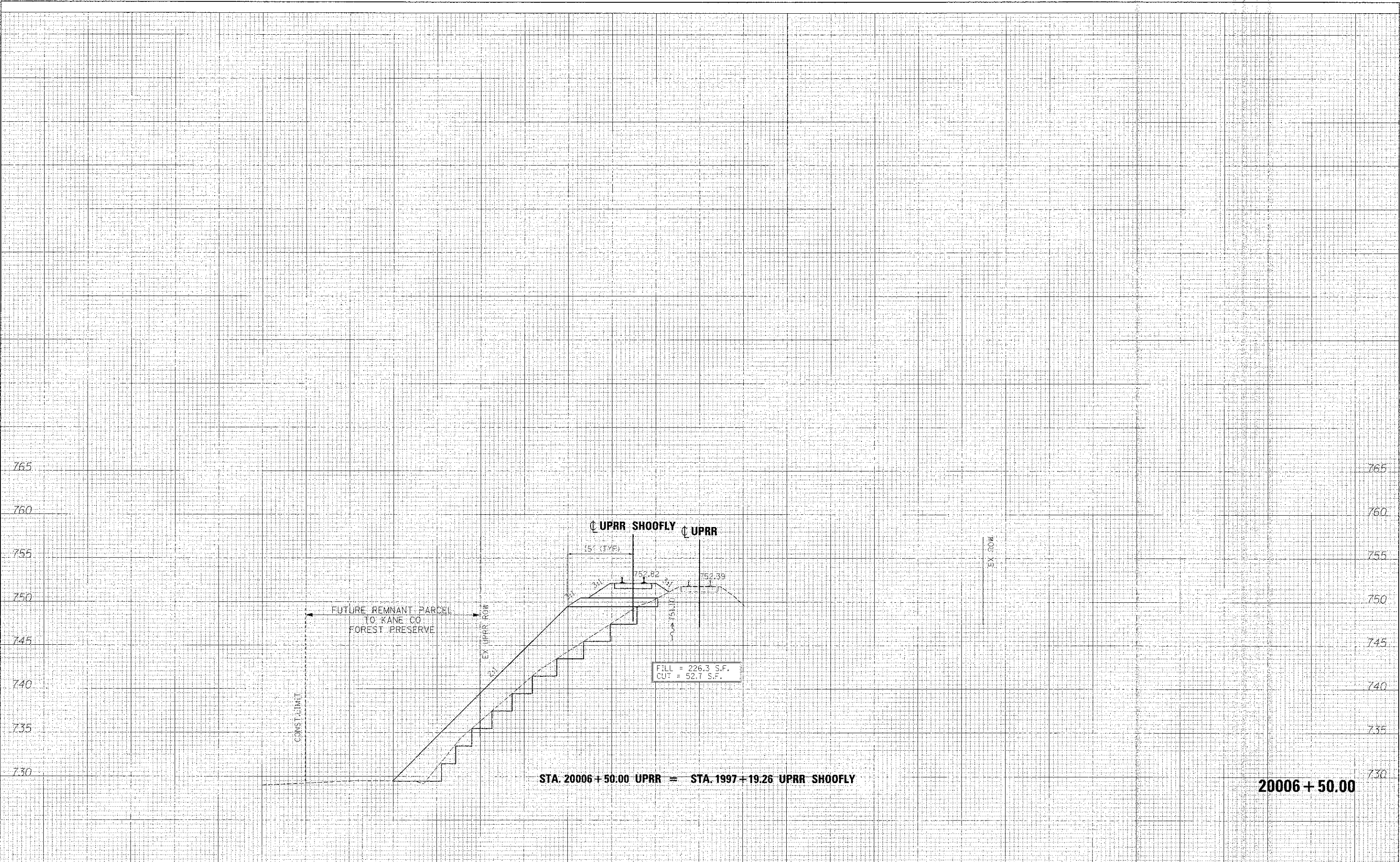
CROSS SECTIONS
 UPRR SHOOFLY

SCALE: H 1"=10', V 1"=5' SHEET NO. 4 OF 20 SHEETS STA. 20005+50.00 TO STA. 20005+50.00

F.A.P. RTE.	SECTION	COUNTY	TOTAL SHEETS	SHEET NO.
361	06-00214-18-RP	KANE	451	406
CONTRACT NO. 63598			ILLINOIS FED. AID PROJECT	

DATE	DATE
SY	SY
DESIGNED	DESIGNED
PLOTTED	PLOTTED
NOTE BOOK	NOTE BOOK
REPLACE	REPLACE
AREAS	AREAS
ACCESS	ACCESS
LOG	LOG

DATE	DATE
SY	SY
DESIGNED	DESIGNED
PLOTTED	PLOTTED
NOTE BOOK	NOTE BOOK
REPLACE	REPLACE
AREAS	AREAS
ACCESS	ACCESS
LOG	LOG



FILE NAME =	DESIGNED - AFS	REVISED -
... \AD\63598-30\UPRR-516-xsec.dgn	DRAWN - TMB	REVISED -
USER NAME = tblank	CHECKED - JMM	REVISED -
PLT DATE = 1/17/2013	DATE - 01/18/2013	REVISED -



STATE OF ILLINOIS
DIVISION OF TRANSPORTATION

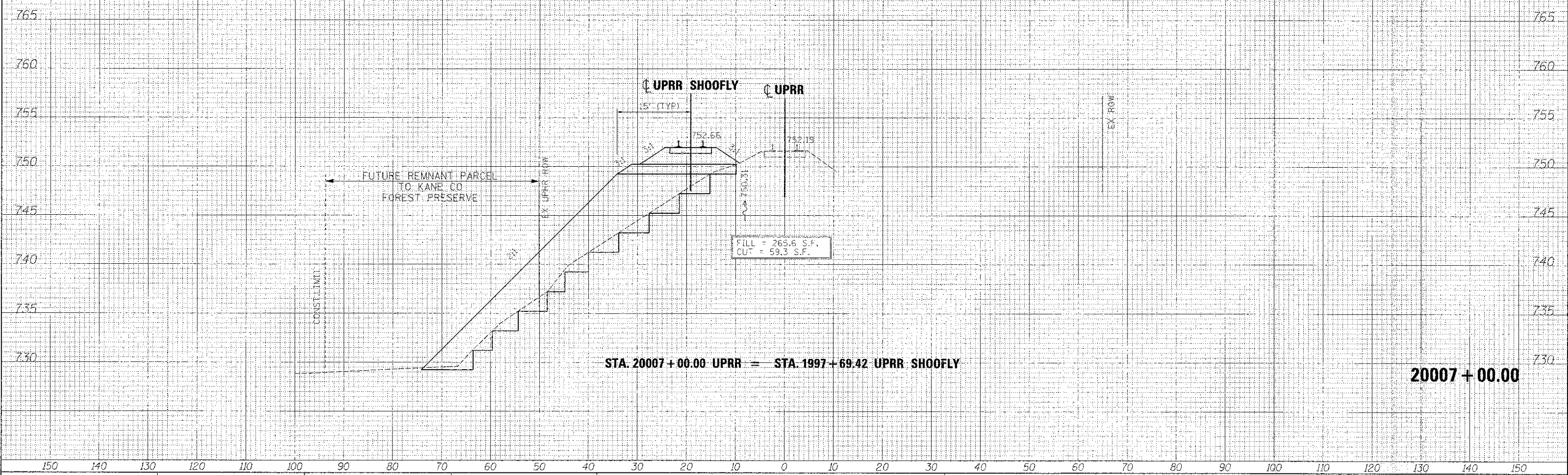
CROSS SECTIONS
UPRR SHOOFLY

F.A.P. RTE.	SECTION	COUNTY	TOTAL SHEETS	SHEET NO.
361	06-00214-10-RP	KANE	451	408
			CONTRACT NO. 63598	
ILLINOIS FED. AID PROJECT				

SCALE: H 1"=10', V 1"=5' SHEET NO. 6 OF 20 SHEETS STA. 20006+50.00 TO STA. 20006+50.00

DATE	3/1/13
SUPPLIER	
NO. OF SHEETS	409
NO. OF SHEETS CHECKED	409
NO.	

DATE	
NO.	
NO. OF SHEETS	
NO. OF SHEETS CHECKED	
NO.	



FILE NAME =	DESIGNED - AFS	REVISED -
... \D:\63398-3\UPRR-5-C-xsec.dgn	DRAWN - TMB	REVISED -
USER NAME = tblank	CHECKED - JMM	REVISED -
PLCT DATE = 1/17/2013	DATE - 01/18/2013	REVISED -



STATE OF ILLINOIS
DIVISION OF TRANSPORTATION

CROSS SECTIONS
UPRR SHOOFLY

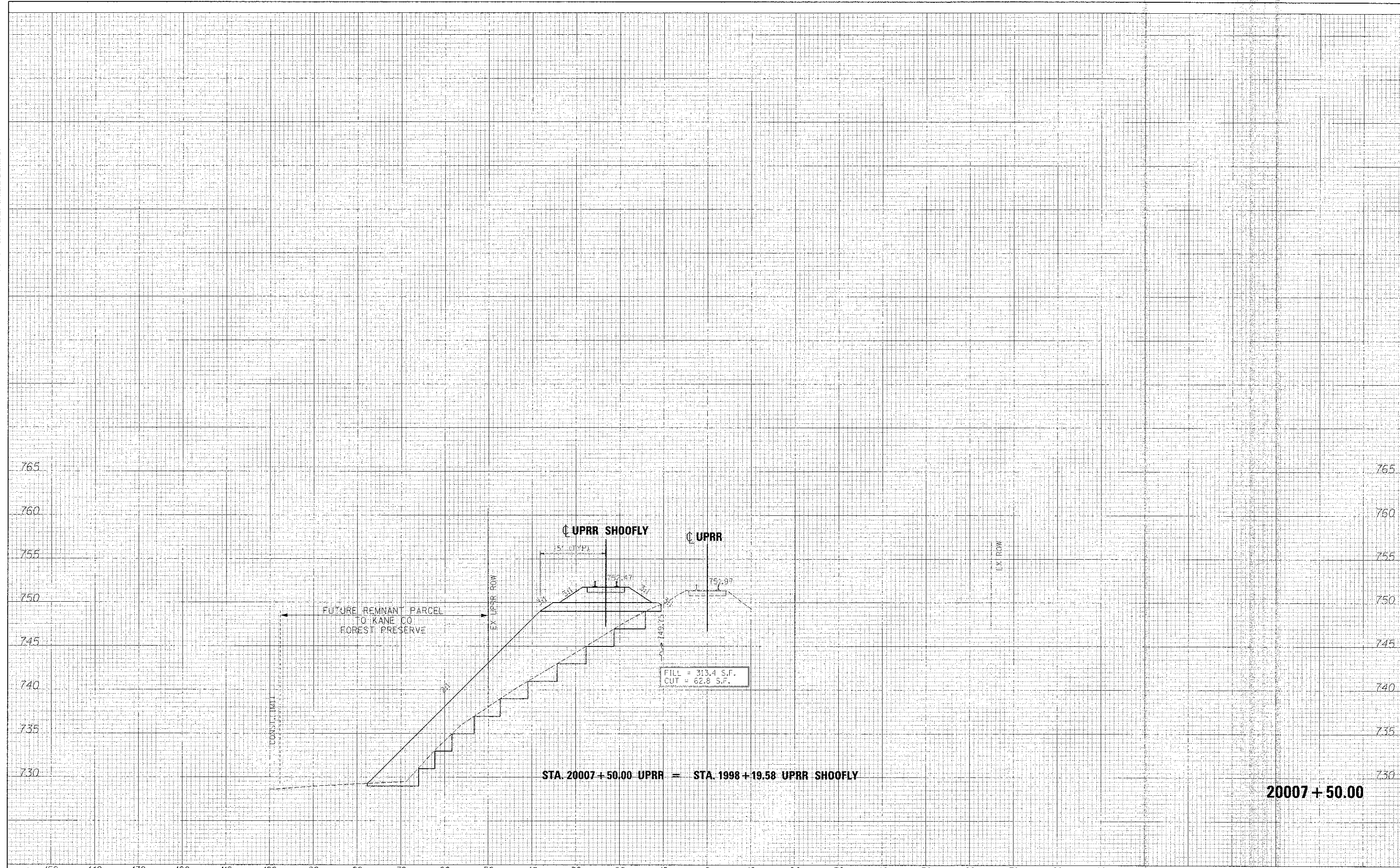
F.A.P. RTE.	SECTION	COUNTY	TOTAL SHEETS	SHEET NO.
361	06-06214-18-RP	KANE	451	409
CONTRACT NO. 63598				

SCALE: H 1"=10', V 1"=5' SHEET NO. 7 OF 20 SHEETS STA. 20007+00.00 TO STA. 20007+00.00

20007 + 00.00

DATE	BY
APPROVED	DATE
DESIGNED	DATE
DRAWN	DATE
CHECKED	DATE
DATE	BY

DATE	BY
APPROVED	DATE
DESIGNED	DATE
DRAWN	DATE
CHECKED	DATE
DATE	BY

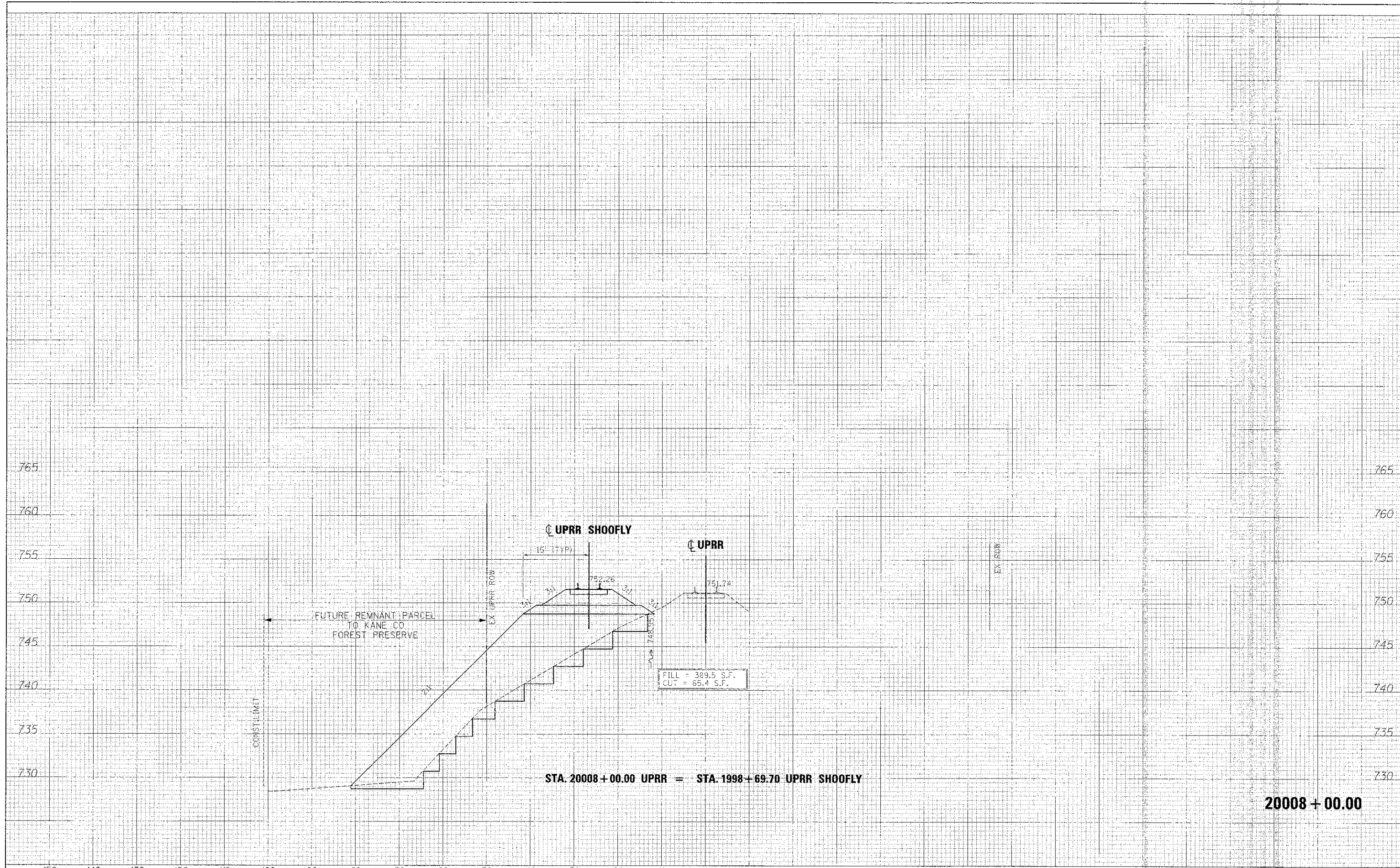


20007 + 50.00

FILE NAME ...NDIGS\98-14-UPRR-STG-xsec.dgn	DESIGNED - AFS	REVISED -	<p>benesch engineers • scientists • planners</p>	<p align="center">STATE OF ILLINOIS DIVISION OF TRANSPORTATION</p>		<p align="center">CROSS SECTIONS UPRR SHOOF-FLY</p>		DATE 01/18/2013	SECTION 06-00214-18-RP	COUNTY KANE	TOTAL SHEETS 451	SHEET NO. 410
USER NAME - blank	DRAWN - TMB	REVISED -						CONTRACT NO. 63598				
PROJECT - 1/17/2013	CHECKED - JMM	REVISED -						ILLINOIS FED. AID PROJECT				
SCALE: H 1"=10', V 1"=5'	SHEET NO. 8 OF 20 SHEETS	STA. 20007+50.00 TO STA. 20007+50.00										

DATE	
BY	
SERVICES	
PLotted	
NOTE BOOK	
AREAS	
AREAS	
AREAS	

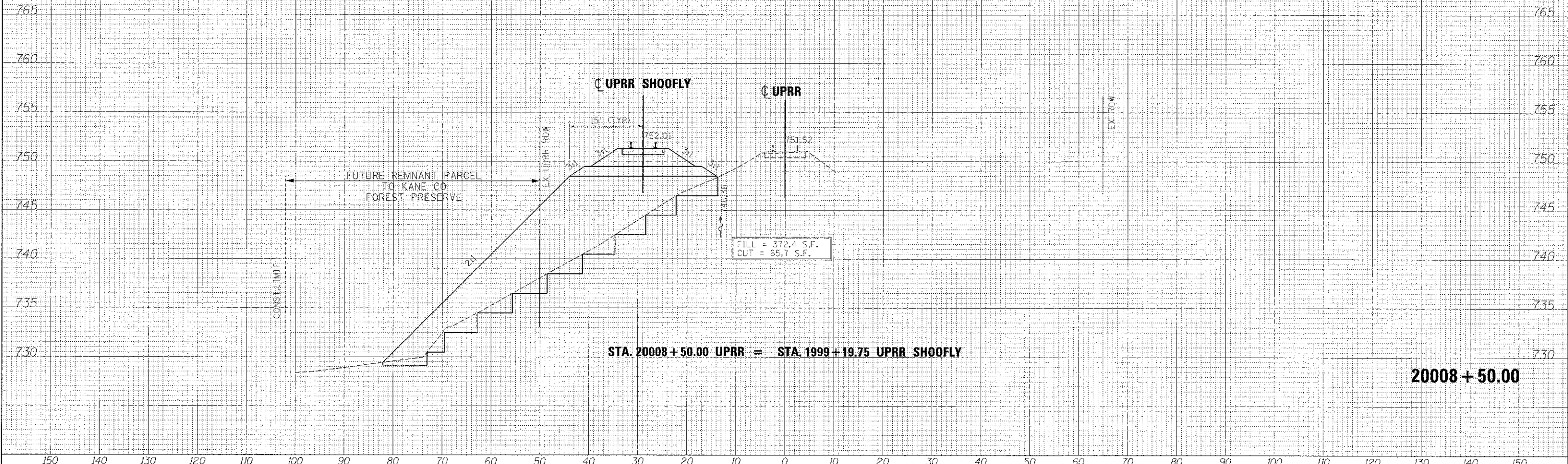
DATE	
BY	
SERVICES	
PLotted	
NOTE BOOK	
AREAS	
AREAS	
AREAS	



FILE NAME =	DESIGNED - AFS	REVISED -		CROSS SECTIONS		SECTION 361 06-00214-18-BP COUNTY KANE TOTAL SHEETS 451 411 CONTRACT NO. 63598 ILLINOIS FED. AID PROJECT
... \N163598-18\UPRR-STD-xxxx.dgn	DRAWN - TMB	REVISED -		UPRR SHOOF-FLY		
USER NAME = kbLank	CHECKED - JMM	REVISED -		SCALE: H 1"=10', V 1"=5'		
PLOT DATE = 1/17/2013	DATE = 01/13/2013	REVISED -		SHEET NO. 9 OF 20 SHEETS		
			STATE OF ILLINOIS		STA. 20008+00.00 TO STA. 20008+00.00	
			DIVISION OF TRANSPORTATION			

FINAL SURVEY	DATE
SURVEYED	BY
NOTE BOOK	
TEMPLATE	
AREAS	
AREAS CHECKED	

ORIGINAL SURVEY	DATE
SURVEYED	BY
NOTE BOOK	
TEMPLATE	
AREAS	
AREAS CHECKED	



STA. 20008 + 50.00 UPRR = STA. 1999 + 19.75 UPRR SHOOFLY

20008 + 50.00

FILE NAME ...D163518-31\UPRR-ST3-cross.dgn	DESIGNED - AFS	REVISED -
USER NAME - wbank	DRAWN - TMB	REVISED -
PLOT DATE - 1/17/2013	CHECKED - JMM	REVISED -
	DATE - 01/18/2013	REVISED -



STATE OF ILLINOIS
DIVISION OF TRANSPORTATION

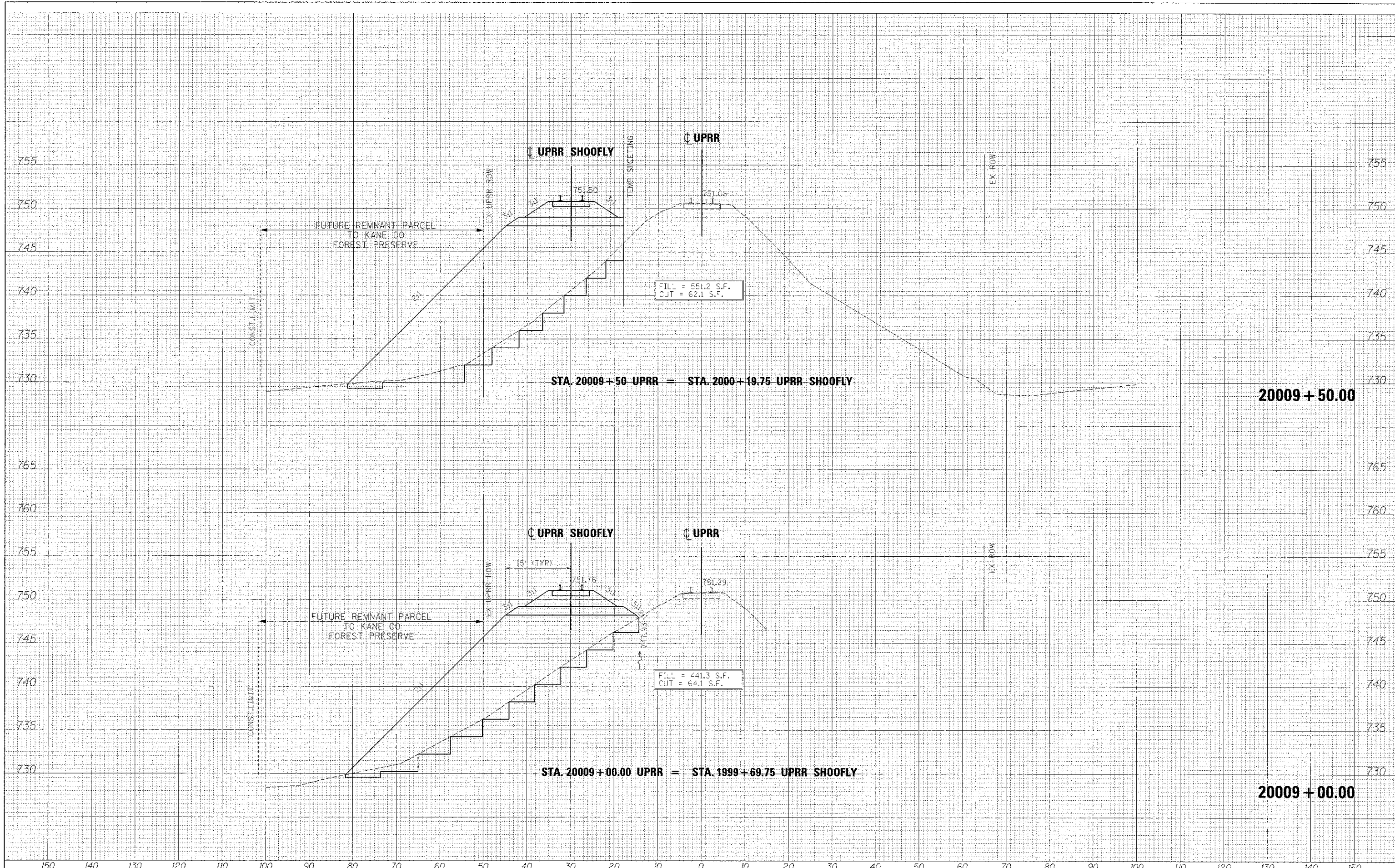
CROSS SECTIONS
UPRR SHOOF-FLY

SCALE: H 1"=0', V 1"=5' SHEET NO. 10 OF 20 SHEETS STA. 20008+50.00 TO STA. 20008+50.00

F.A.P. RTE. 361	SECTION 06-00214-18-PP	COUNTY KANE	TOTAL SHEET SHEETS: NO. 451 412
			CONTRACT NO. 63598
ILLINOIS FED. AID PROJECT			

DATE	
BY	
DESIGNED	
DRAWN	
CHECKED	
DATE	
NO.	

DATE	
BY	
DESIGNED	
DRAWN	
CHECKED	
DATE	
NO.	



FILE NAME	DESIGNED - AFS	REVISED -
...ND163598-2A-UPRR-STG-wscc.dgn	DRAWN - TMB	REVISED -
USER NAME - tmlark	CHECKED - JMM	REVISED -
PLOT DATE - 1/17/2013	DATE - 01/18/2013	REVISED -



STATE OF ILLINOIS
DIVISION OF TRANSPORTATION

CROSS SECTIONS
UPRR SHOO-FLY

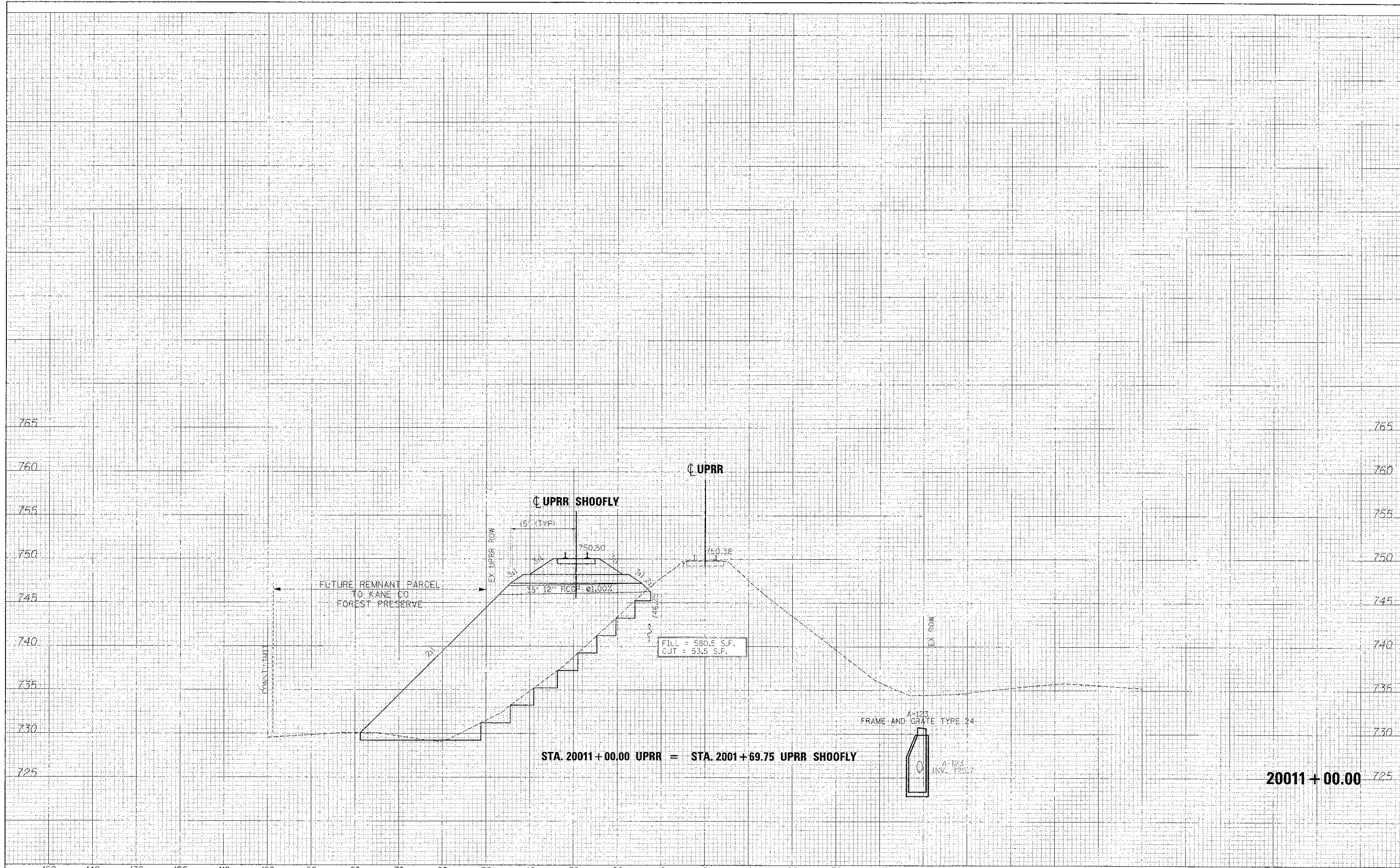
F.A.P. RTE.	SECTION	COUNTY	TOTAL SHEETS	SHEET NO.
361	06-00214-18-RP	KANE	451	413
			CONTRACT NO. 63598	

SCALE: H 1"=10'; V 1"=5'; SHEET NO. 11 OF 20 SHEETS | STA. 20009+00.00 TO STA. 20009+50.00

ILLINOIS FED. AID PROJECT

DATE	
BY	
DESIGNED	AFS
DRAWN	TMB
CHECKED	JMM
DATE	01/18/2013

DATE	
BY	
DESIGNED	AFS
DRAWN	TMB
CHECKED	JMM
DATE	01/18/2013



FILE NAME	DESIGNED	AFS	REVISED	-
...\\0163598-341118-010-rscc.dgn	DRAWN	TMB	REVISED	-
USER NAME = tmb	CHECKED	JMM	REVISED	-
PLOT DATE = 5/17/2013	DATE	01/18/2013	REVISED	-



STATE OF ILLINOIS
DIVISION OF TRANSPORTATION

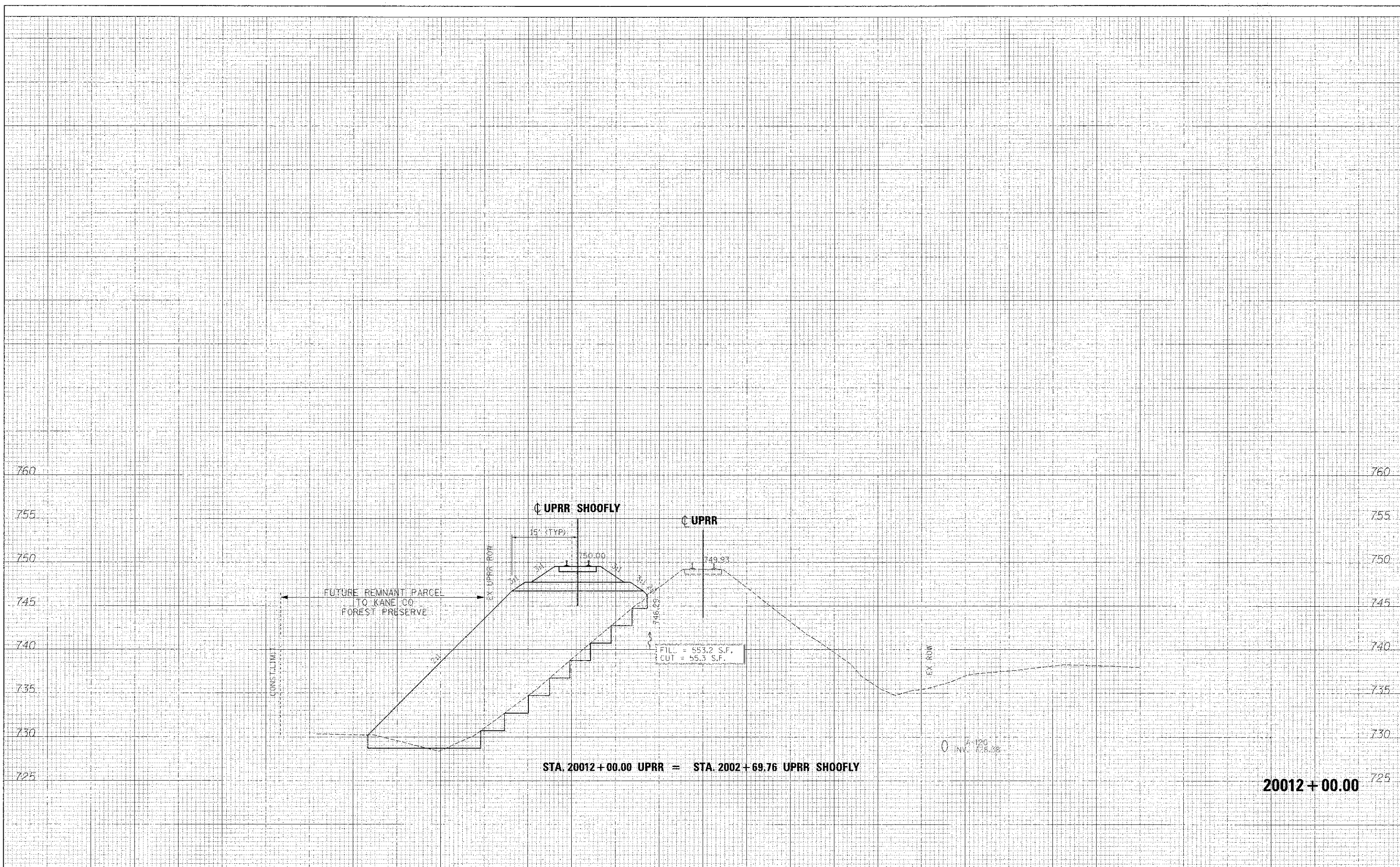
CROSS SECTIONS
UPRR SHOOFLY
SCALE: H 1"=30', V 1"=5'
SHEET NO. 12 OF 20 SHEETS
STA. 20011+00.00 TO STA. 20011+00.00

P.A.D. R.I.E.	SECTION	COUNTY	TOTAL SHEETS	SHEET NO.
361	06-00214-18-RP	KANE	451	414
CONTRACT NO. 63598				

20011 + 00.00

DATE	BY
SURVEYED	BY
PLOTTED	DATE
NOTE BOOK	AREAS CHECKED
NO.	AREAS CHECKED

DATE	BY
SURVEYED	BY
PLOTTED	DATE
NOTE BOOK	AREAS CHECKED
NO.	AREAS CHECKED



STA. 20012+00.00 UPRR = STA. 2002+69.76 UPRR SHOOFLY

20012+00.00

FILE NAME =	DESIGNED - AFS	REVISED -
...ND163598-2AUPRR-STD-rsawdgr	DRAWN - TMB	REVISED -
USER NAME = tblanx	CHECKED - JMM	REVISED -
PLOT DATE = 1/17/2013	DATE = 01/18/2013	REVISED -



STATE OF ILLINOIS
DIVISION OF TRANSPORTATION

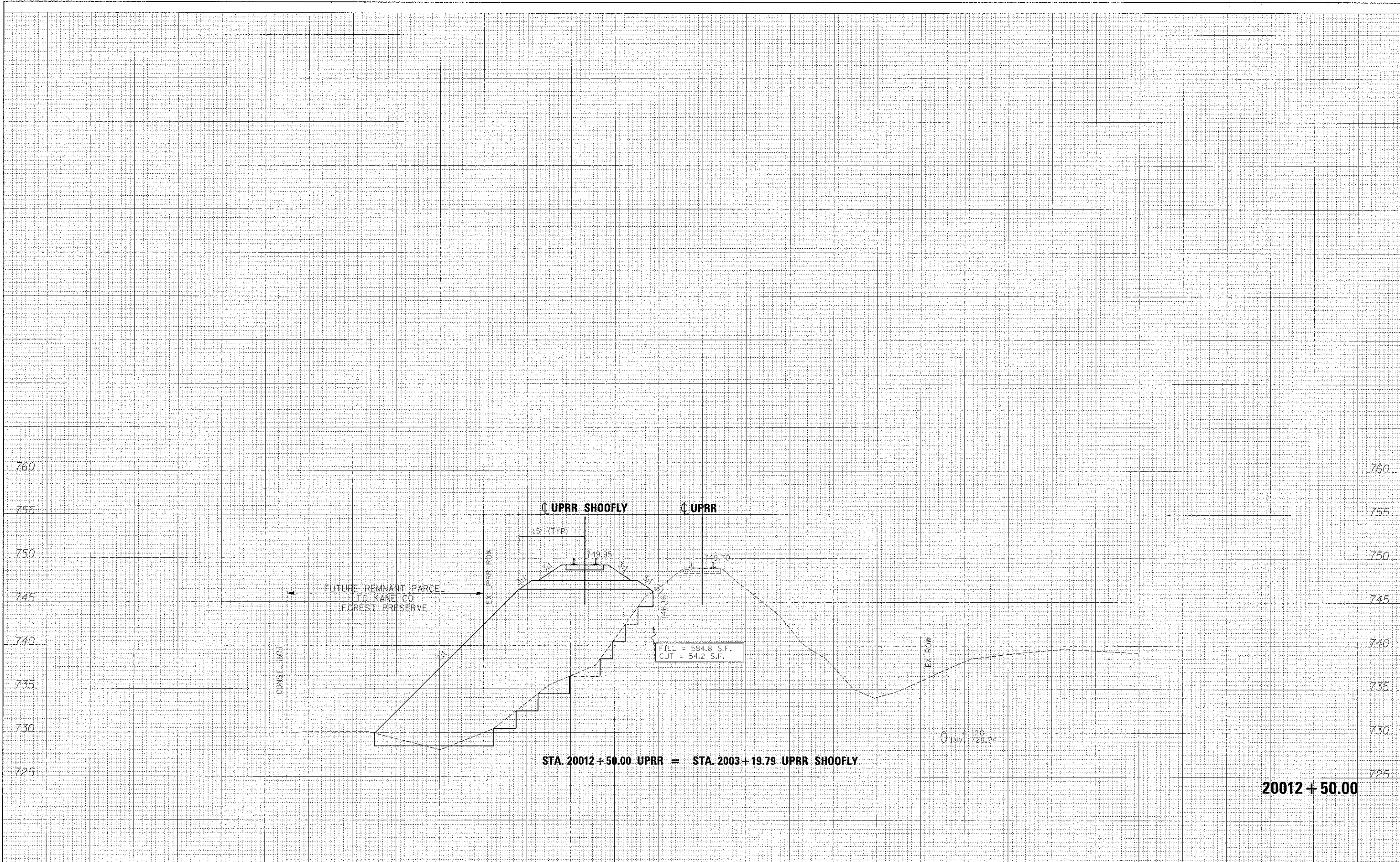
CROSS SECTIONS
UPRR SHOOF-FLY

SCALE: H 1"=10', V 1"=5' SHEET NO. 14 OF 20 SHEETS STA. 20012+00.00 TO STA. 20012+100.00

F.A.P. RT#	SECTION	COUNTY	TOTAL SHEET SHEETS
361	06-00214-18-RP	KANE	45 / 416
			CONTRACT NO. 63598
ILLINOIS FED. AID PROJECT			

DATE	
BY	
FINAL SURVEY	
SURVEYED	
PLANNED	
NOTED	
AREAS	
AREAS CHECKED	
NO.	

DATE	
BY	
ORIGINAL SURVEY	
SURVEYED	
PLANNED	
NOTED	
AREAS	
AREAS CHECKED	
NO.	



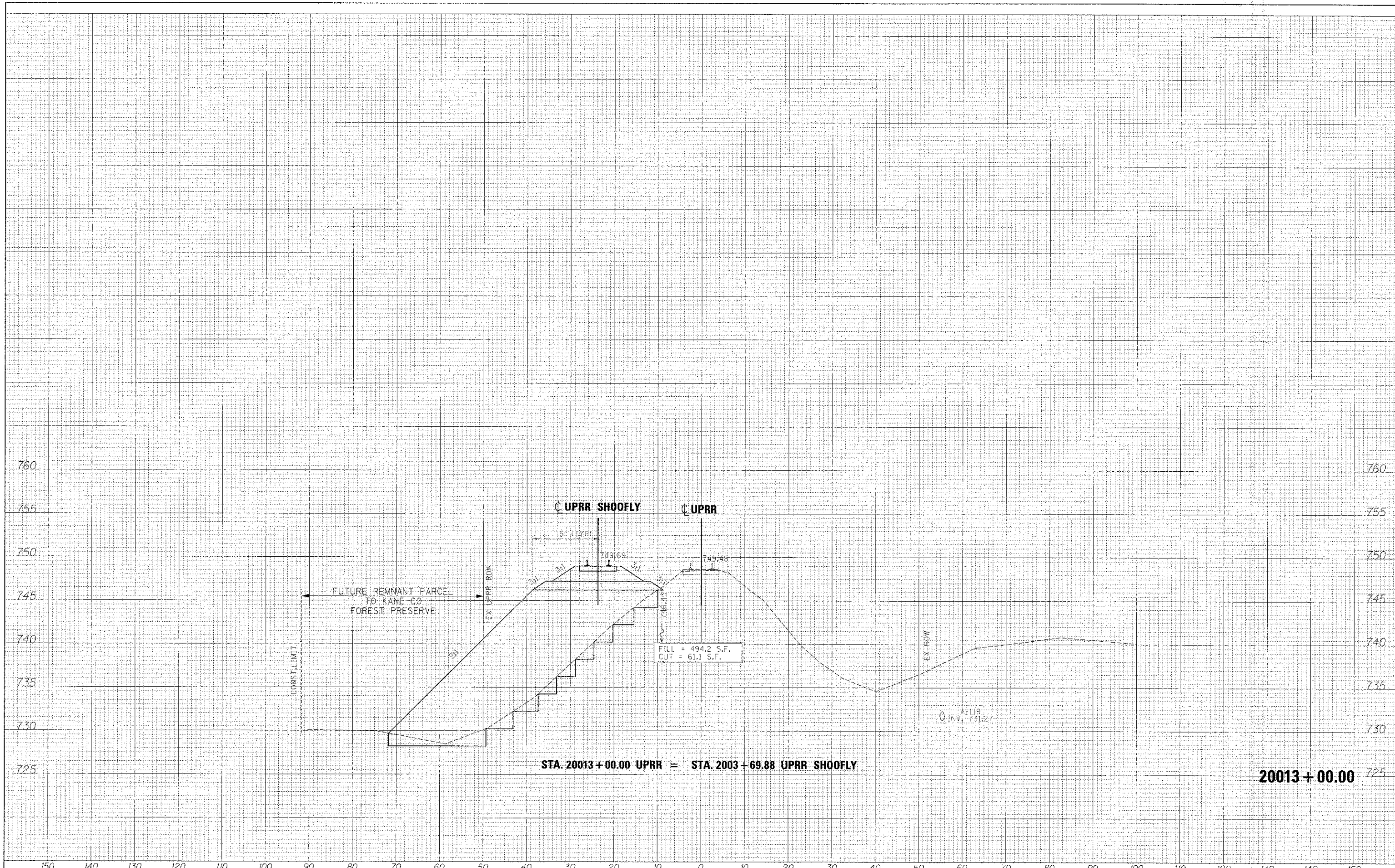
STA. 20012 + 50.00 UPRR = STA. 2003 + 19.79 UPRR SHOOFLY

20012 + 50.00

FILE NAME: ...	DESIGNED: AFS	REVISED: -	<p>benesch engineers · scientists · planners</p>	<p>STATE OF ILLINOIS DIVISION OF TRANSPORTATION</p>		<p>CROSS SECTIONS UPRR SHOOF-FLY</p>		F.A.P. RTE. 361	SECTION 06-00214-18-RP	COUNTY KANE	TOTAL SHEETS 451	SHEET NO. 417
USER NAME: ...	DRAWN: TMB	REVISED: -						CONTRACT NO. 63598				
DATE: 01/18/2013	CHECKED: JMM	REVISED: -						ILLINOIS FED. AID PROJECT				
SCALE: H 1"=10', V 1"=5'	SHEET NO. 15 OF 20 SHEETS	STA. 20012+50.00 TO STA. 20012+50.00										

FORM	SURVEYED	DATE
SHEET	PLOTTED	
NOTE BOOK	REPLATE	
NO.	AREAS CHECKED	

ORIGINAL	DATE
COPY	
NOTE BOOK	
AREAS CHECKED	



FILE NAME	DESIGNED - AFS	REVISED -
USER NAME	DRAWN - TMB	REVISED -
DATE	CHECKED - JMM	REVISED -
	DATE - 01/18/2013	REVISED -



STATE OF ILLINOIS
DIVISION OF TRANSPORTATION

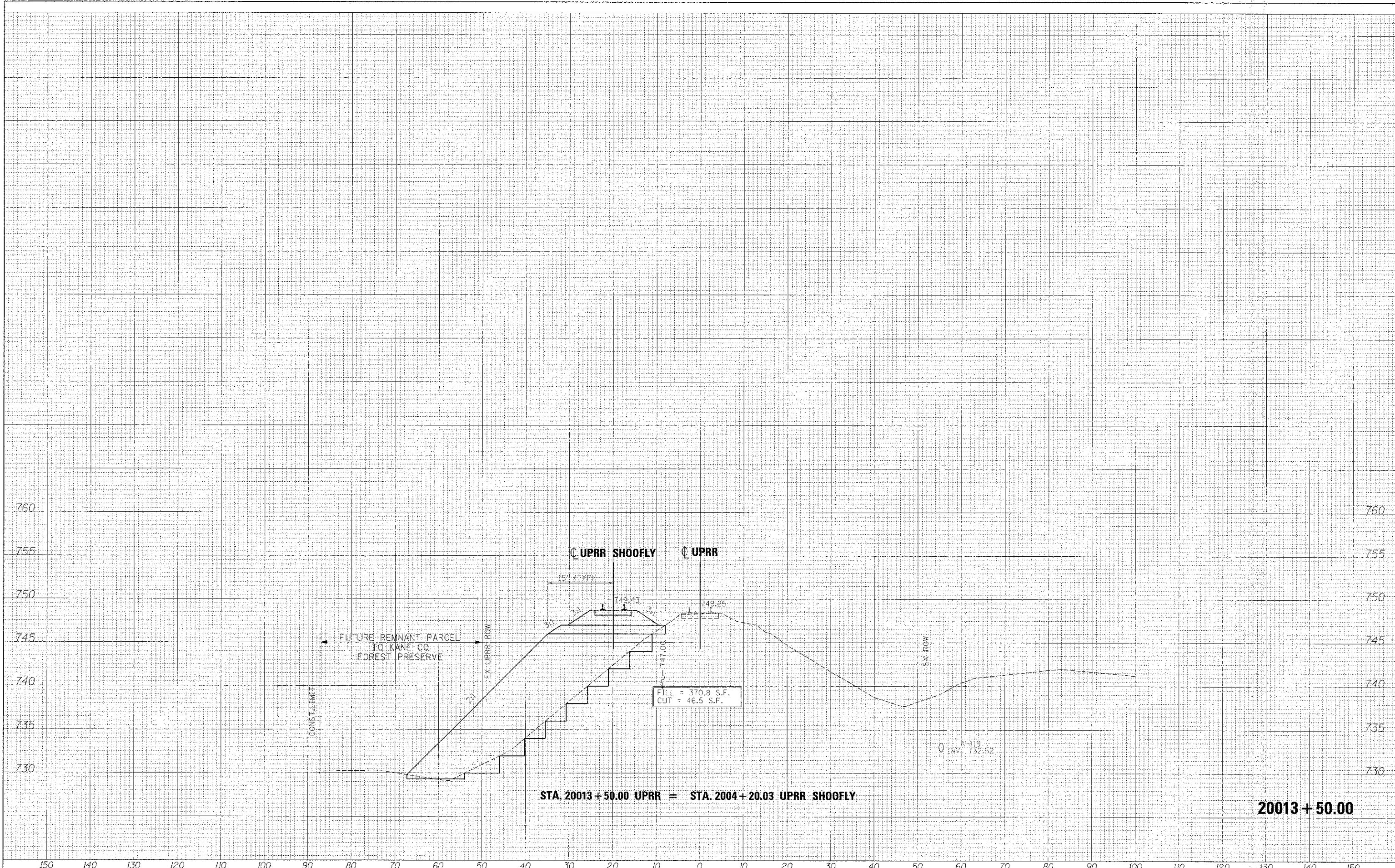
CROSS SECTIONS
UPRR SHOOFLY

SCALE: H 1"=10' V 1"=5' SHEET NO. 16 OF 20 SHEETS STA. 20013+00.00 TO STA. 20013+00.00

SECTION	COUNTY	TOTAL SHEETS	SHEET NO.
06-00218-1B-RP	KANE	451	418
CONTRACT NO. 63598		ILLINOIS FED. AID PROJECT	

DATE	
BY	
DESIGNED	
DRAWN	
CHECKED	
DATE	

DATE	
BY	
DESIGNED	
DRAWN	
CHECKED	
DATE	



FILE NAME	DESIGNED - AFS	REVISED -
USER NAME	DRAWN - TMB	REVISED
PLGT DATE	CHECKED - JMM	REVISED -
	DATE - 01/18/2013	REVISED -

DESIGNED - AFS	REVISED -
DRAWN - TMB	REVISED
CHECKED - JMM	REVISED -
DATE - 01/18/2013	REVISED -



STATE OF ILLINOIS
DIVISION OF TRANSPORTATION

CROSS SECTIONS
UPRR SHOOF-FLY

SCALE: H 1"=10'; V 1"=5' SHEET NO. 17 OF 20 SHEETS STA. 20013+50.00 TO STA. 20013+50.00


F.A.P. RTE.	SECTION	COUNTY	TOTAL SHEETS	SHEET NO.
361	C6-00214-18-RP	KANE	45	419
			CONTRACT NO. 63598	

20013+50.00

ILLINOIS FED. AID PROJECT

DATE	
BY	
FINAL SURVEY	
SAVED	
NOTED	
AREAS CHECKED	

DATE	
BY	
ORIGINAL SURVEY	
SAVED	
NOTED	
AREAS CHECKED	



20015 + 00.00

FILE NAME	DESIGNED - AFS	REVISED
.../DIR/63598-34/UPRR-STG-xss.dgn	DRAWN - TMS	REVISED
USER NAME - tolerk	CHECKED - JMM	REVISED
PLOT DATE - 1/17/2013	DATE - 01/18/2013	REVISED



STATE OF ILLINOIS
DIVISION OF TRANSPORTATION

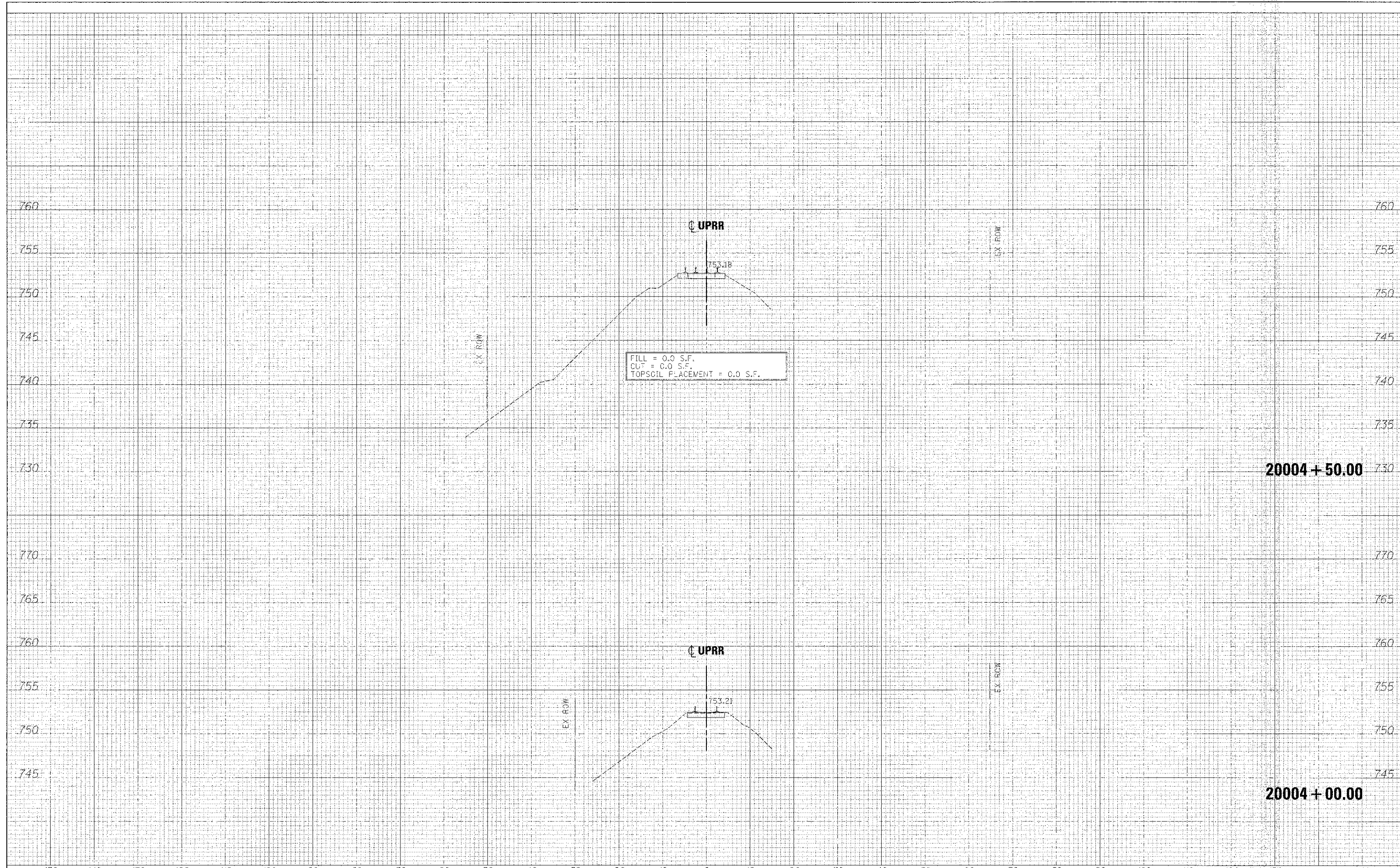
CROSS SECTIONS
UPRR SHOOFLY

SCALE: H 1"=40' V 1"=5' SHEET NO. 20 OF 20 SHEETS STA. 2005+00.00 TO STA. 20015+00.00

F.A.P. RT.	SECTION	COUNTY	TOTAL SHEETS	SHEET NO.
36	06-00214-18-RP	KANE	451	422
CONTRACT NO. 63598			ILLINOIS FED. AID PROJECT	

BY	DATE
DESIGNED	
DRAWN	
CHECKED	
DATE	
REVISIONS	
NO.	
DESCRIPTION	

BY	DATE
DESIGNED	
DRAWN	
CHECKED	
DATE	
REVISIONS	
NO.	
DESCRIPTION	



FILE NAME =	DESIGNED - AFS	REVISED
...D163596-3A\UPRR-FINPL-ksec.dgn	DRAWN - TMS	REVISED -
USER NAME = stl-wk	CHECKED - JMM	REVISED -
PLOT DATE = 1/17/2013	DATE = 01/18/2013	REVISED -



STATE OF ILLINOIS
DIVISION OF TRANSPORTATION

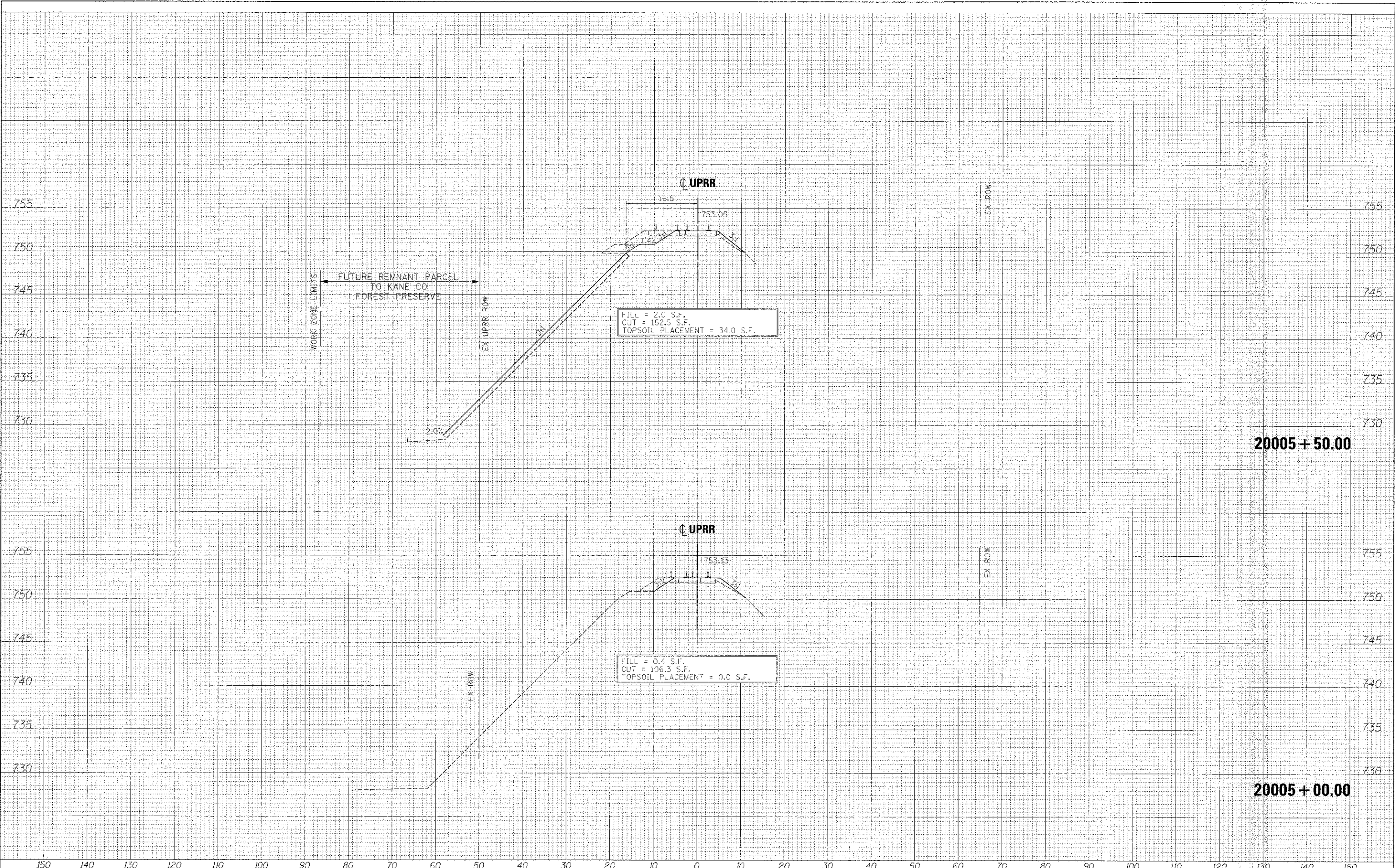
CROSS SECTIONS
UPRR

SCALE: H 1"=10', V 1"=5' SHEET NO. 1 OF 22 SHEETS STA. 20002+50.00 TO STA. 20004+50.00

F.A.P. RTE.	SECTION	COUNTY	TOTAL SHEETS
361	06-00214-18-BP	KANE	451
			SHEET NO. 423
			CONTRACT NO. 63598
ILLINOIS FED. AID PROJECT			

DATE	
BY	
DESIGNED	
DRAWN	
CHECKED	
DATE	
FILE NAME	
USER NAME	
PLOT DATE	

DATE	
BY	
DESIGNED	
DRAWN	
CHECKED	
DATE	
FILE NAME	
USER NAME	
PLOT DATE	



FILE NAME	DESIGNED - AFS	REVISED -
...DI63598-3AUPHR-FINAL.dwg	DRAWN - TMB	REVISED -
USER NAME = blank	CHECKED - JMM	REVISED -
PLOT DATE = 1/17/2013	DATE - 01/18/2013	REVISED -

benesch
engineers • scientists • planners

STATE OF ILLINOIS
DIVISION OF TRANSPORTATION

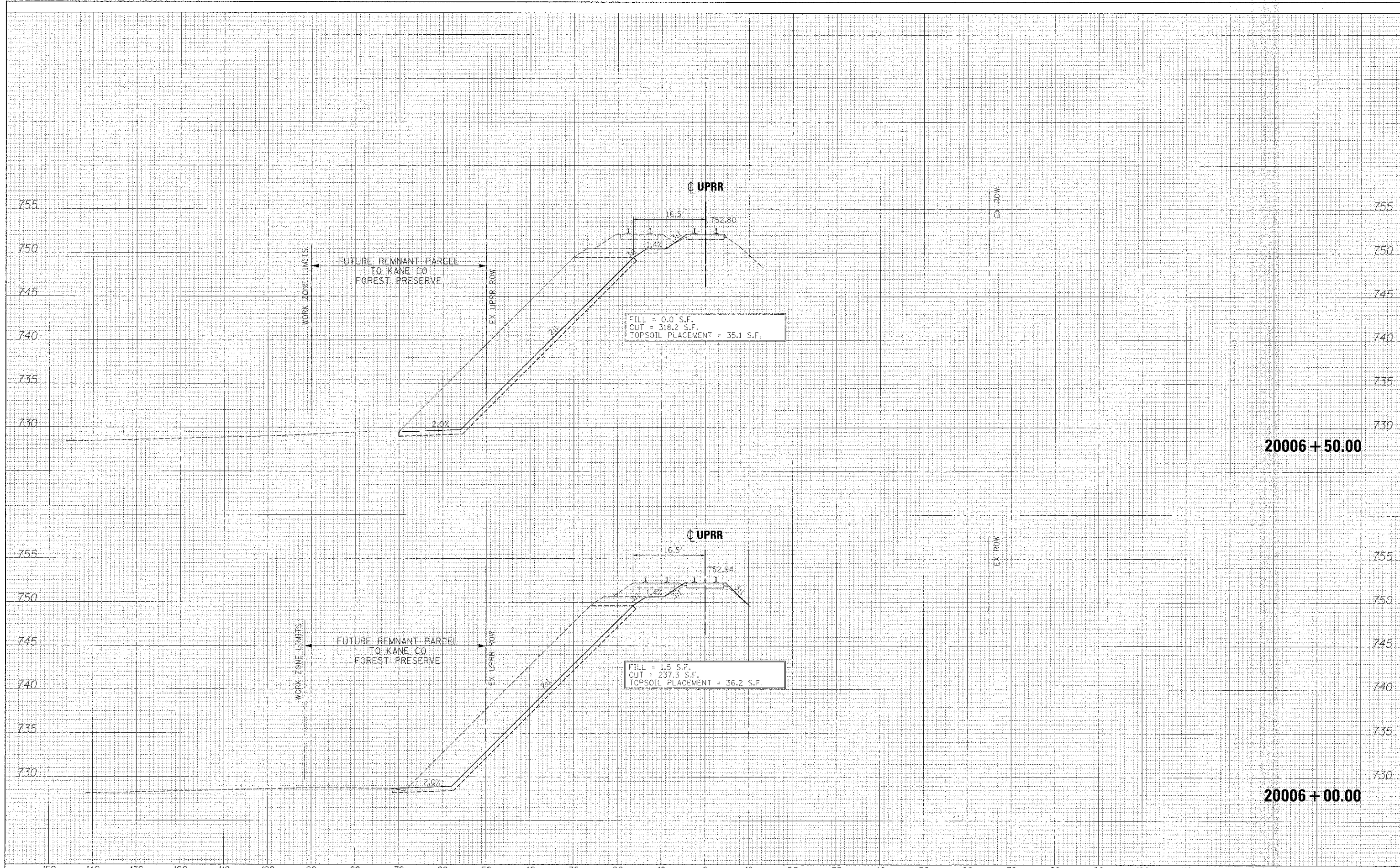
CROSS SECTIONS
UPRR

SCALE: H 1"=10', V 1"=5' SHEET NO. 2 OF 22 SHEETS STA. 20005+00.00 TO STA. 20005+50.00

F.A.P. RTE.	SECTION	COUNTY	TOTAL SHEETS	SHEET NO.
361	06-00214-3B-RP	KANE	451	424
CONTRACT NO. 63598			ILLINOIS FED. AID PROJECT	

BY	DATE
DESIGNED	AFS
DRAWN	TMG
CHECKED	JMM
DATE	01/18/2013

ORIGINAL SURVEY	DATE
PLOTTED	
NOTE BOOK	
AREAS CHECKED	



FILE NAME	DESIGNED	AFS	REVISED
...191635740-34UPRR-FINAL-vaccadg	DRAWN	TMG	REVISED
USER NAME	CHECKED	JMM	REVISED
PLST DATE	DATE	01/18/2013	REVISED



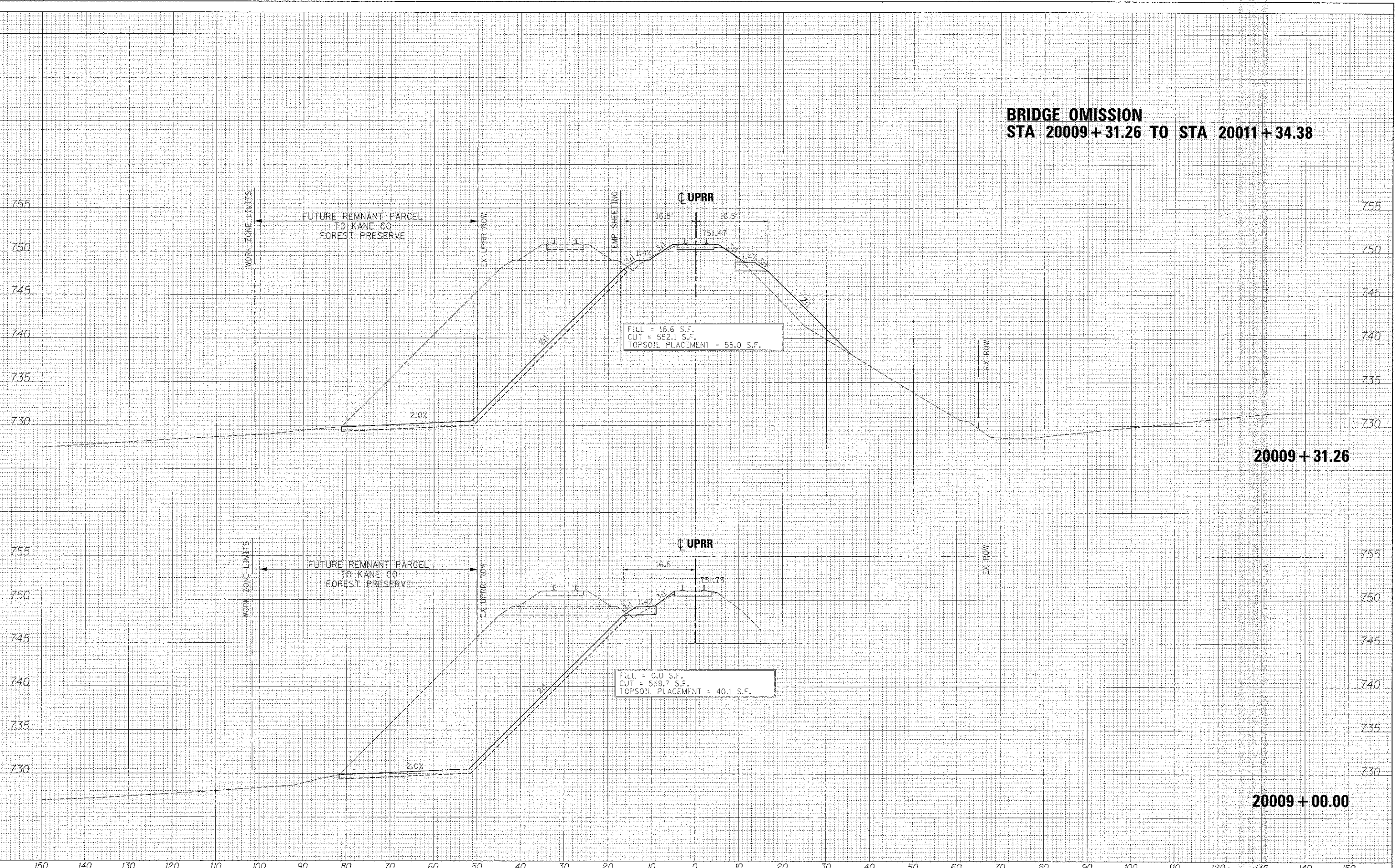
STATE OF ILLINOIS
DIVISION OF TRANSPORTATION

CROSS SECTIONS
UPRR

SCALE: H 1"=10', V 1"=5' SHEET NO. 3 OF 22 SHEETS STA. 20006+00.00 TO STA. 20006+50.00

F.A.P. RTE.	SECTION	COUNTY	TOTAL SHEETS	SHEET NO.
361	06-0C214-18-RP	KANE	451	425
				CONTRACT NO. 63598
ILLINOIS FED. AID PROJECT				

BRIDGE OMISSION
STA 20009+31.26 TO STA 20011+34.38



FILE	SURVEYED	DATE
NO.	PLOTTED	
	TEMP	
	AREAS	
	CHECKED	

ORIGINAL	DATE
DESIGNED	
DRAWN	
CHECKED	
DATE	

FILE NAME - ...\\063590-2\UPRR-FINAL\zsoo.dgn	DESIGNED - AFS	REVISED -
USER NAME - tblank	DRAWN - TMB	REVISED -
PLOT DATE - 1/17/2013	CHECKED - JMM	REVISED -
	DATE - 6/18/2013	REVISED -



STATE OF ILLINOIS
DIVISION OF TRANSPORTATION

CROSS SECTIONS
UPRR

SCALE: 4"=100' V 1"=5' SHEET NO. 6 OF 22 SHEETS STA. 20009+00.00 TO STA. 20009+50.00

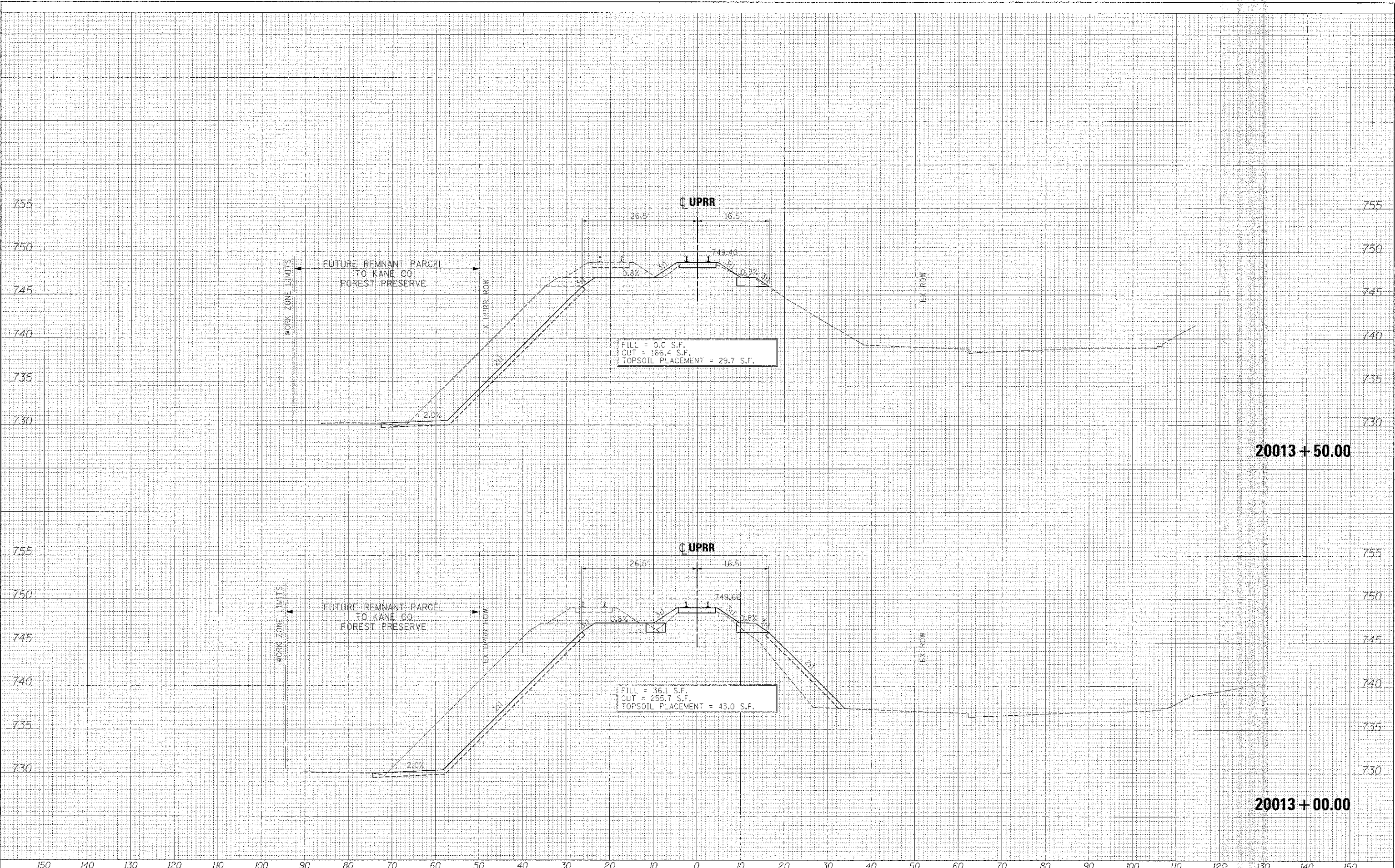
F.A.P. RTE. 361	SECTION 06-00214-15-RP	COUNTY KANE	TOTAL SHEETS NO. 451	SHEET NO. 425
			CONTRACT NO. 63598	

20009+31.26

20009+00.00

DATE	
BY	
FWL	
SURVEY	
NOTICE	
NO. OF SHEETS	
NO. OF PAGES	
NO. OF AREAS CHECKED	

DATE	
BY	
FWL	
SURVEY	
NOTICE	
NO. OF SHEETS	
NO. OF PAGES	
NO. OF AREAS CHECKED	



20013+50.00

20013+00.00

FILE NAME =	DESIGNED - AFS	REVISED -
...N0163098-3A1K1P1-FINAL.dwg	DRAWN - TMB	REVISED -
USER NAME = t5jank	CHECKED - JMM	REVISED -
PLOT DATE = 1/11/2013	DATE - 01/13/2013	REVISED -



STATE OF ILLINOIS
DIVISION OF TRANSPORTATION

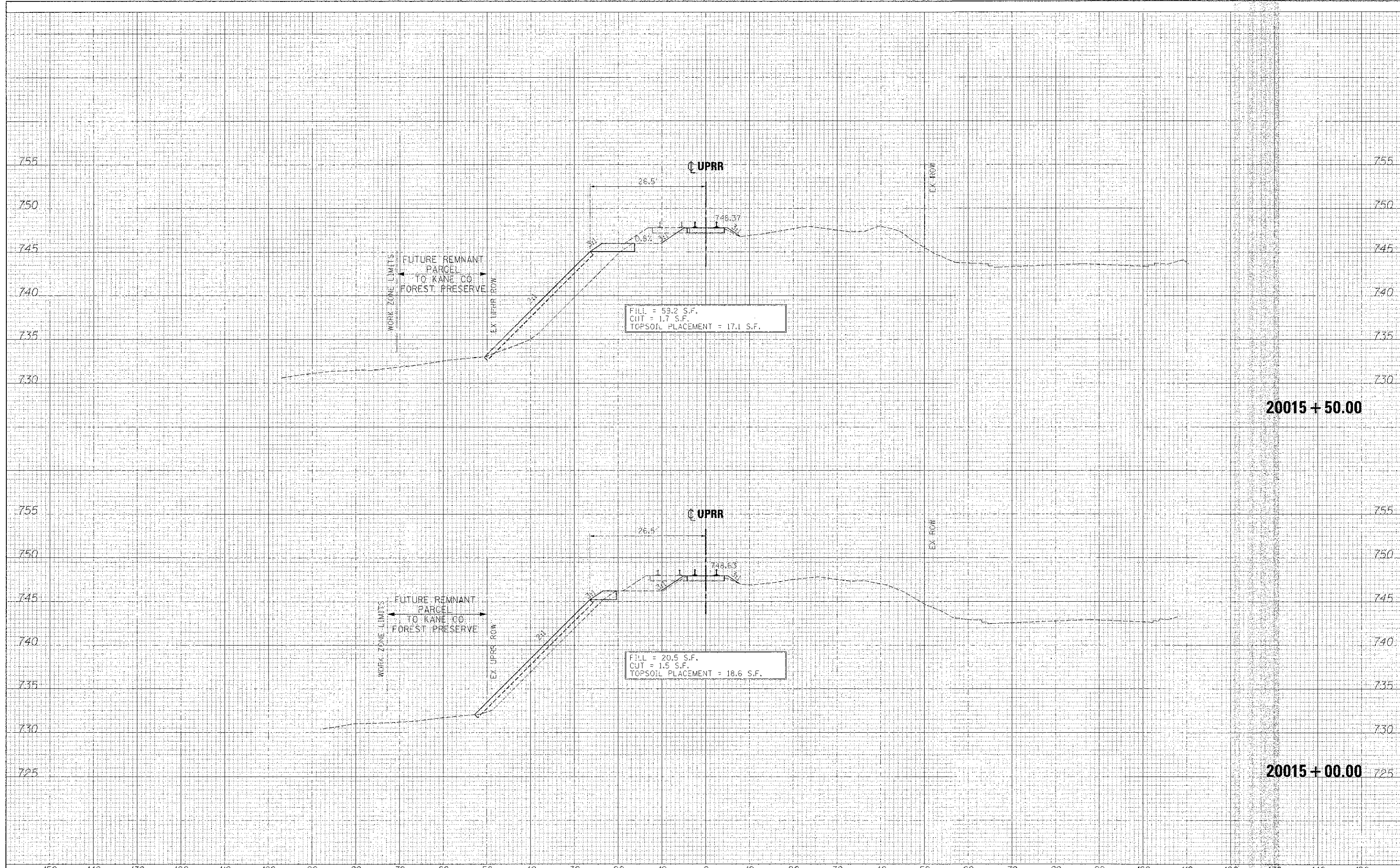
CROSS SECTIONS
UPRR

SCALE: H 1"=10' V 1"=5' SHEET NO. 9 OF 22 SHEETS STA. 20013+00.00 TO STA. 20013+50.00

F.A.P. RTE.	SECTION	COUNTY	TOTAL SHEETS	SHEET NO.
361	06-00214-18-RP	KANE	451	431
CONTRACT NO. 63598			ILLINOIS FED. AID PROJECT	

FINAL SURVEY	DATE
NOTED	BY
PLOTTED	
REPLACED	
AREAS CHECKED	
AREAS CHECKED	

DATE
BY
SURVEYED
PLOTTED
REPLACED
AREAS CHECKED
AREAS CHECKED



FILE NAME	DESIGNED - AFS	REVISED -
...\\0163598-3AUPRR-FINAL-ssub.dgn	DRAWN - YMB	REVISED -
USER NAME - tblank	CHECKED - JMM	REVISED -
PLT DATE - 1/17/2013	DATE - 01/13/2013	REVISED -



**STATE OF ILLINOIS
DIVISION OF TRANSPORTATION**

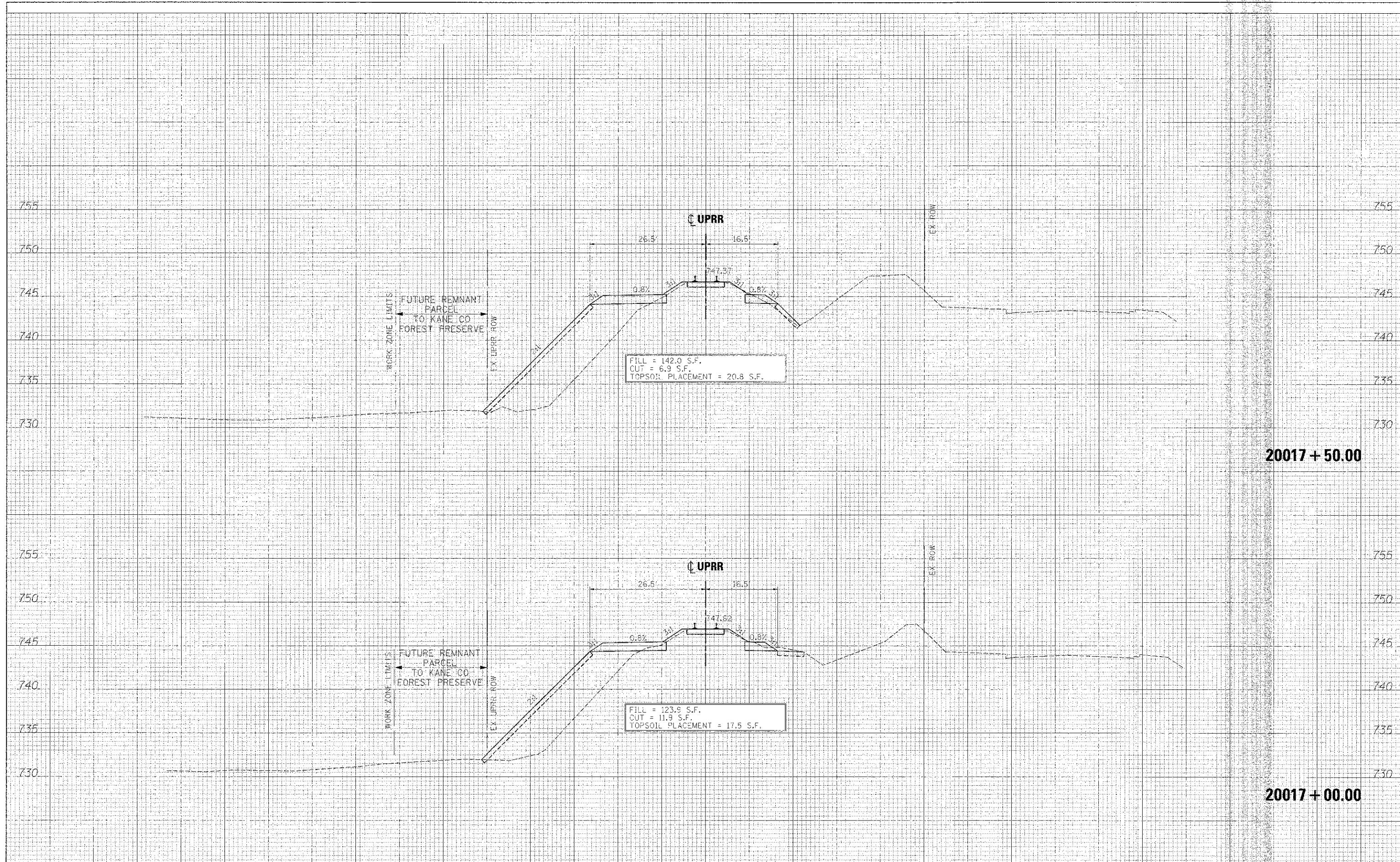
**CROSS SECTIONS
UPRR**

SCALE: H 1"=40', V 1"=5' SHEET NO. 11 OF 22 SHEETS STA. 20015+00.00 TO STA. 20015+50.00

F.A.P. RTE.	SECTION	COUNTY	TOTAL SHEETS	SHEET NO.
361	06-00214-18-RP	KANE	451	433
				CONTRACT NO. 63598
ILLINOIS FED. AID PROJECT				

FINAL SURVEY	DATE
SUBMITTED	
PLOTTED	
NOTE BOOK	
AREAS	
CHECKED	
NO.	

ORIGINAL SURVEY	DATE
TURNED	
PLOTTED	
NOTE BOOK	
AREAS	
CHECKED	
NO.	

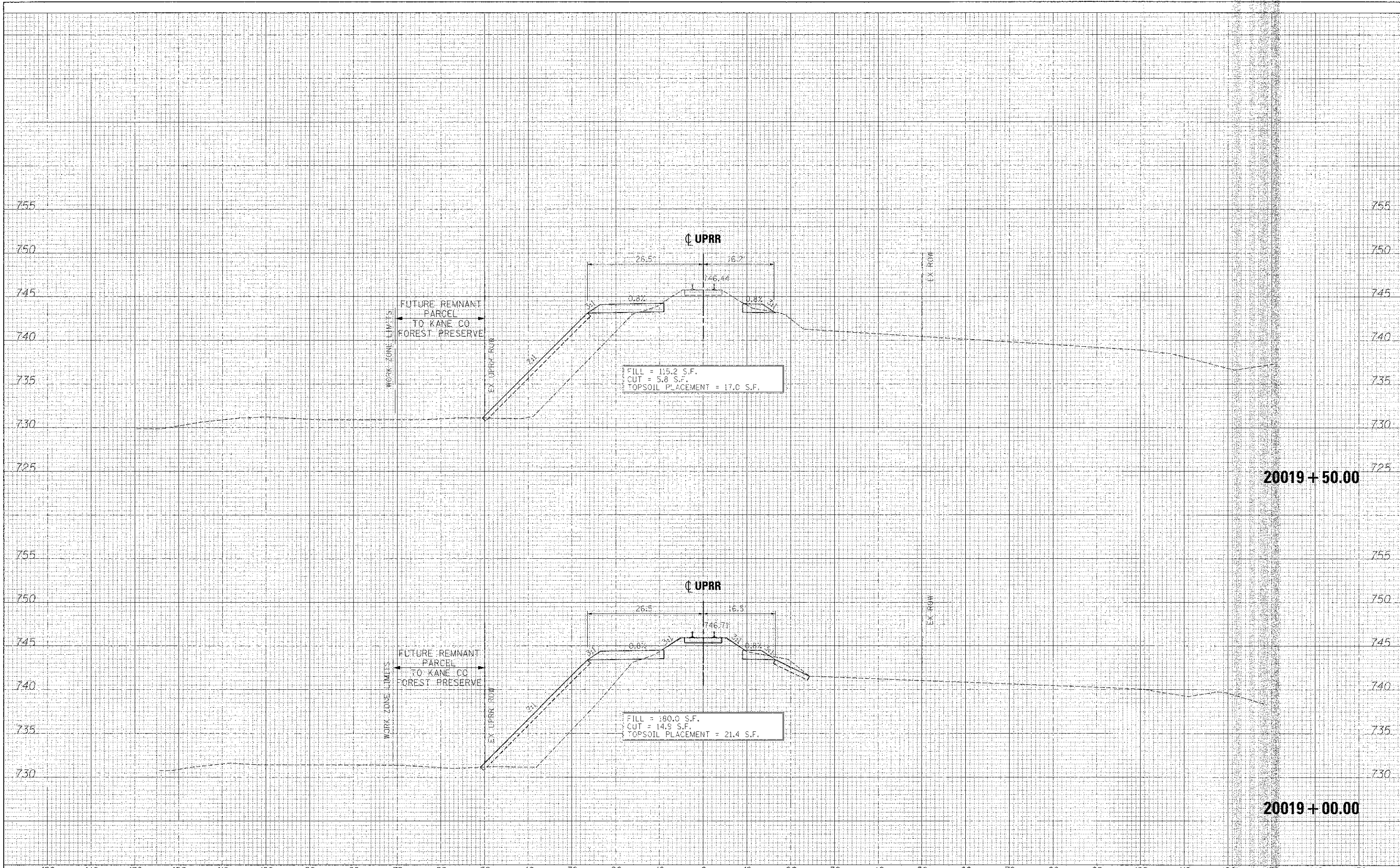


20017 + 50.00

20017 + 00.00

DATE: _____ BY: _____
 SURVEYED: _____ PLOTTED: _____
 SURVEY: _____ NOTE BOOK: _____
 NO. _____ AREAS CHECKED: _____

DATE: _____ BY: _____
 SURVEYED: _____ PLOTTED: _____
 SURVEY: _____ NOTE BOOK: _____
 NO. _____ AREAS CHECKED: _____



20019 + 50.00

20019 + 00.00

FILE NAME =	DESIGNED - AFS	REVISED -
USER NAME =	DRAWN - TMB	REVISED -
PLOT DATE = 1/17/2013	CHECKED - JMM	REVISED -
	DATE - 01/18/2013	REVISED -



STATE OF ILLINOIS
 DIVISION OF TRANSPORTATION

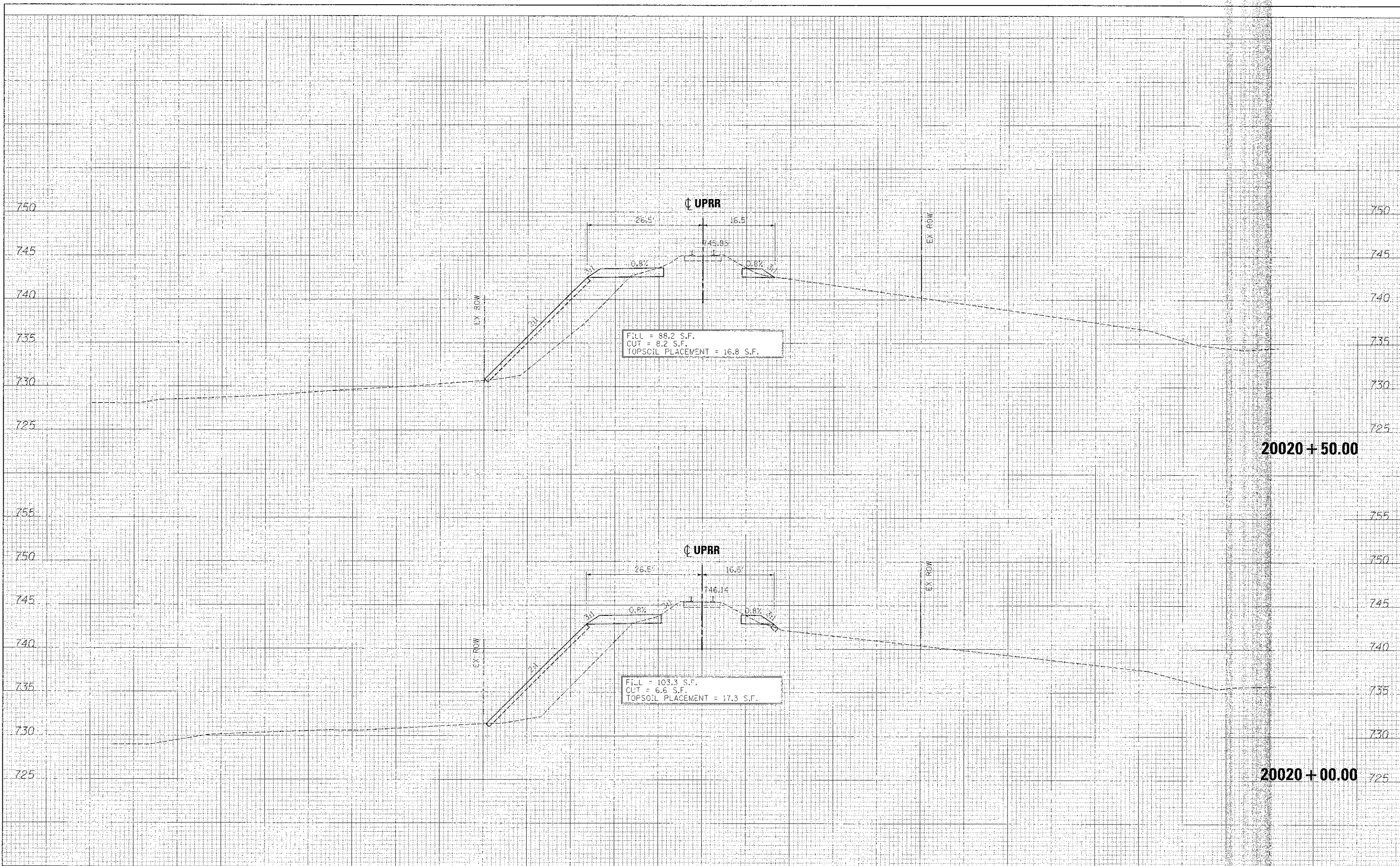
CROSS SECTIONS
 UPRR

SCALE: H 1"=10', V 1"=5' SHEET NO. 15 OF 22 SHEETS STA. 20019+00.00 TO STA. 20019+50.00

F.A.P. NO. 361	SECTION 08-00214-18-1P	COUNTY KANE	TOTAL SHEETS 451	SHEET NO. 437
CONTRACT NO. 63598			2018.M05.F02.A0 PROJECT	

FINAL	DATE
SURVEYED	
PLOTTED	
NOTED	
AREAS	
CHECKED	
NO.	

ORIGINAL	DATE
SURVEYED	
PLOTTED	
NOTED	
AREAS	
CHECKED	
NO.	

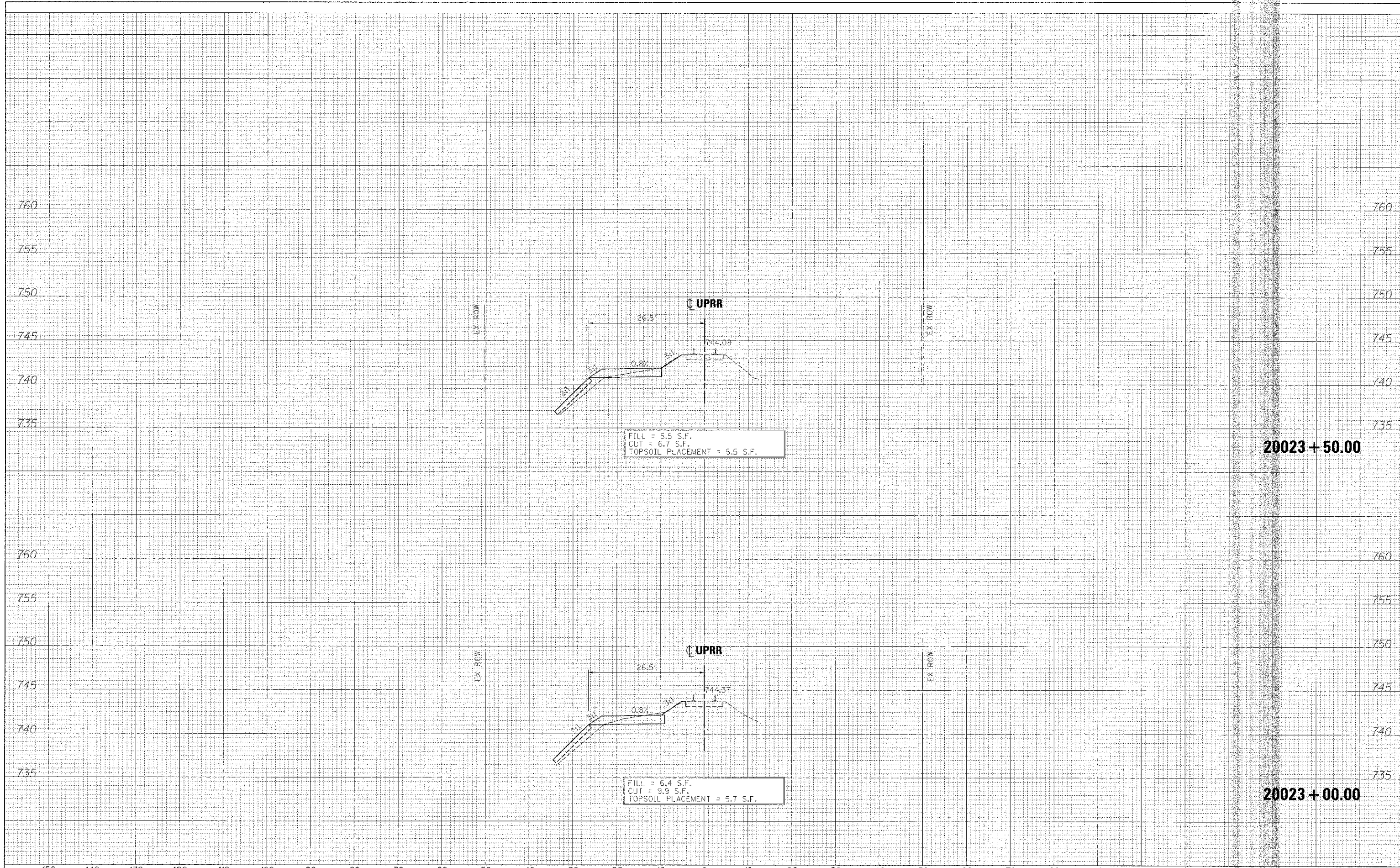


FILE NAME -	DESIGNED - AFS	REVISED -	 STATE OF ILLINOIS DIVISION OF TRANSPORTATION	CROSS SECTIONS UPRR		F.A.P. RTE.	SECTION	COUNTY	TOTAL SHEET NO.	
...\\163598-1\UPRR-FINAL-sec.dgn	DRAWN - TMS	REVISED -				361	06-0024-18-PP	KANE	45	438
USER NAME = tblans	CHECKED - JMM	REVISED -				CONTRACT NO. 63598				
PLT DATE = 1/17/2013	DATE = 01/18/2013	REVISED -				ILLINOIS FED. AID PROJ. CT				

SCALE: H=1"=10', V=1"=5' SHEET NO. 16 OF 22 SHEETS STA. 20020+00.00 TO STA. 20020+50.00

DATE	BY
DESIGNED	AFS
DRAWN	TMB
CHECKED	JMM
DATE	01/18/2013

DATE	BY
DESIGNED	AFS
DRAWN	TMB
CHECKED	JMM
DATE	01/18/2013



20023+50.00

20023+00.00

FILE NAME =	DESIGNED - AFS	REVISED -
... \0162598-3r4UPRR-FINAL-sscc.dgn	DRAWN - TMB	REVISED -
USER NAME = tbiernk	CHECKED - JMM	REVISED -
PLT DATE = 1/17/2013	DATE - 01/18/2013	REVISED -



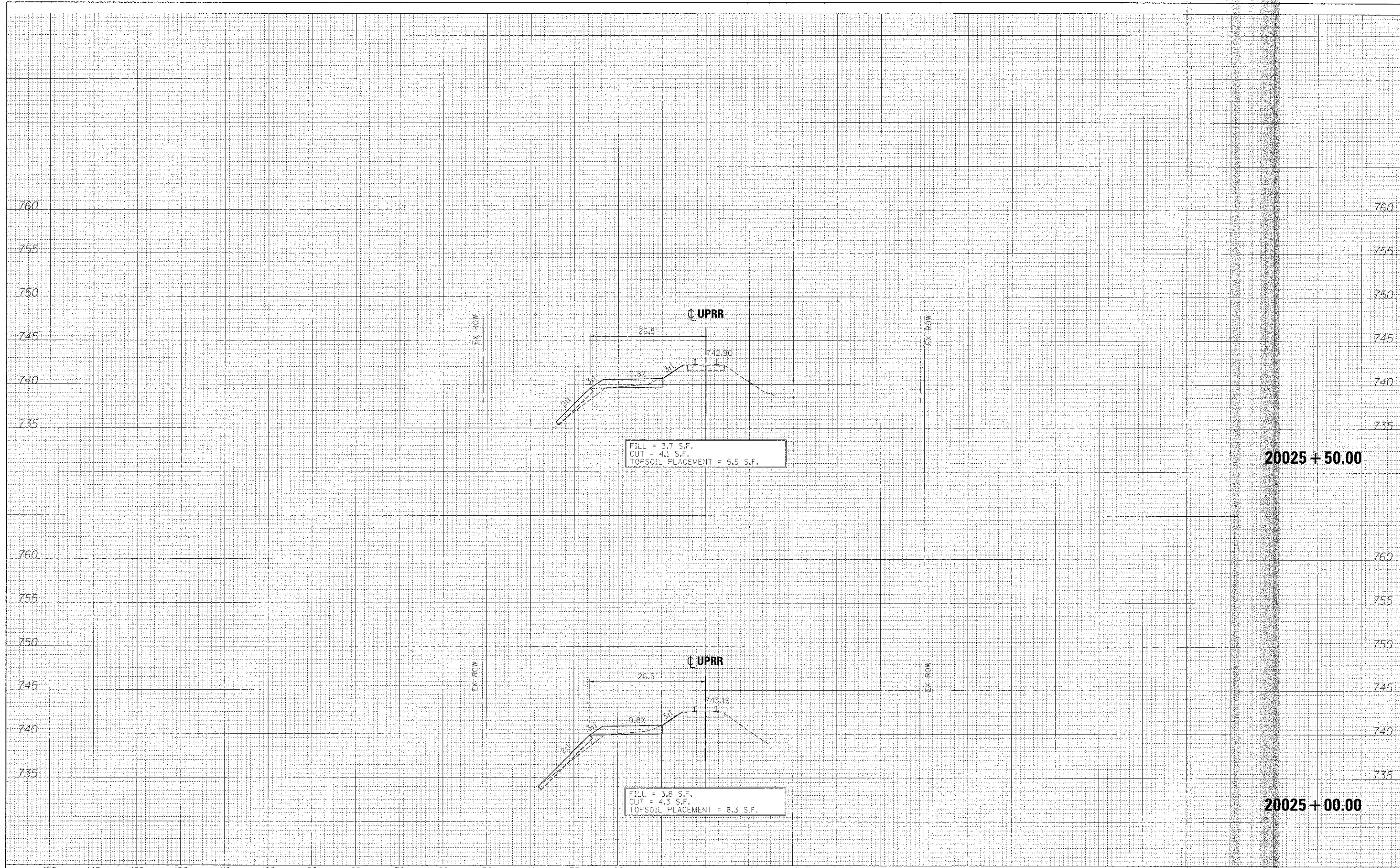
**STATE OF ILLINOIS
DIVISION OF TRANSPORTATION**

**CROSS SECTIONS
UPRR**

F.A.P. RTE.	SECTION	COUNTY	TOTAL SHEETS	SHEET NO.
36	06/00214-16-60	KANE	451	441
CONTRACT NO. 63598				

DATE	
BY	
SERVICES	
DESIGNED	
DRAWN	
CHECKED	
DATE	

DATE	
BY	
SERVICES	
DESIGNED	
DRAWN	
CHECKED	
DATE	



FILE NAME	DESIGNED - AFS	REVISED -
...163590-31UPRR-FINAL.dgn	DRAWN - TMB	REVISED -
USER NAME - tmlank	CHECKED - JMM	REVISED -
PLOT DATE - 1/17/2013	DATE - 01/18/2013	REVISED -



STATE OF ILLINOIS
DIVISION OF TRANSPORTATION


CROSS SECTIONS
UPRR

SCALE: H 1"=10'; V 1"=5'; SHEET NO. 21 OF 22 SHEETS | STA. 20025+00.00 TO STA. 20025+50.00

F.A.P. RTE.	SECTION	COUNTY	TOTAL SHEETS	SHEET NO.
361	08-00214-18-RP	KANE	451	443
CONTRACT NO. 63598			ILLINOIS FED. AID PROJECT	

FINAL SURVEY	SURVEY	DATE
NOTE BOOK	NOTED	
AREAS CHECKED	TEMPLATE	
	AREAS	
	CHECKED	

ORIGINAL SURVEY	DATE
NOTE BOOK	
AREAS CHECKED	



20026+00.00

FILE NAME =	DESIGNED - AFS	REVISED -
... \D163598-36UPRR-FINAL-xsec.dgn	DRAWN - TMB	REVISED -
USER NAME = thbank	CHECKED - JMM	REVISED -
PLOT DATE = 1/17/2013	DATE = 01/18/2013	REVISED -



STATE OF ILLINOIS
DIVISION OF TRANSPORTATION

CROSS SECTIONS
UPRR

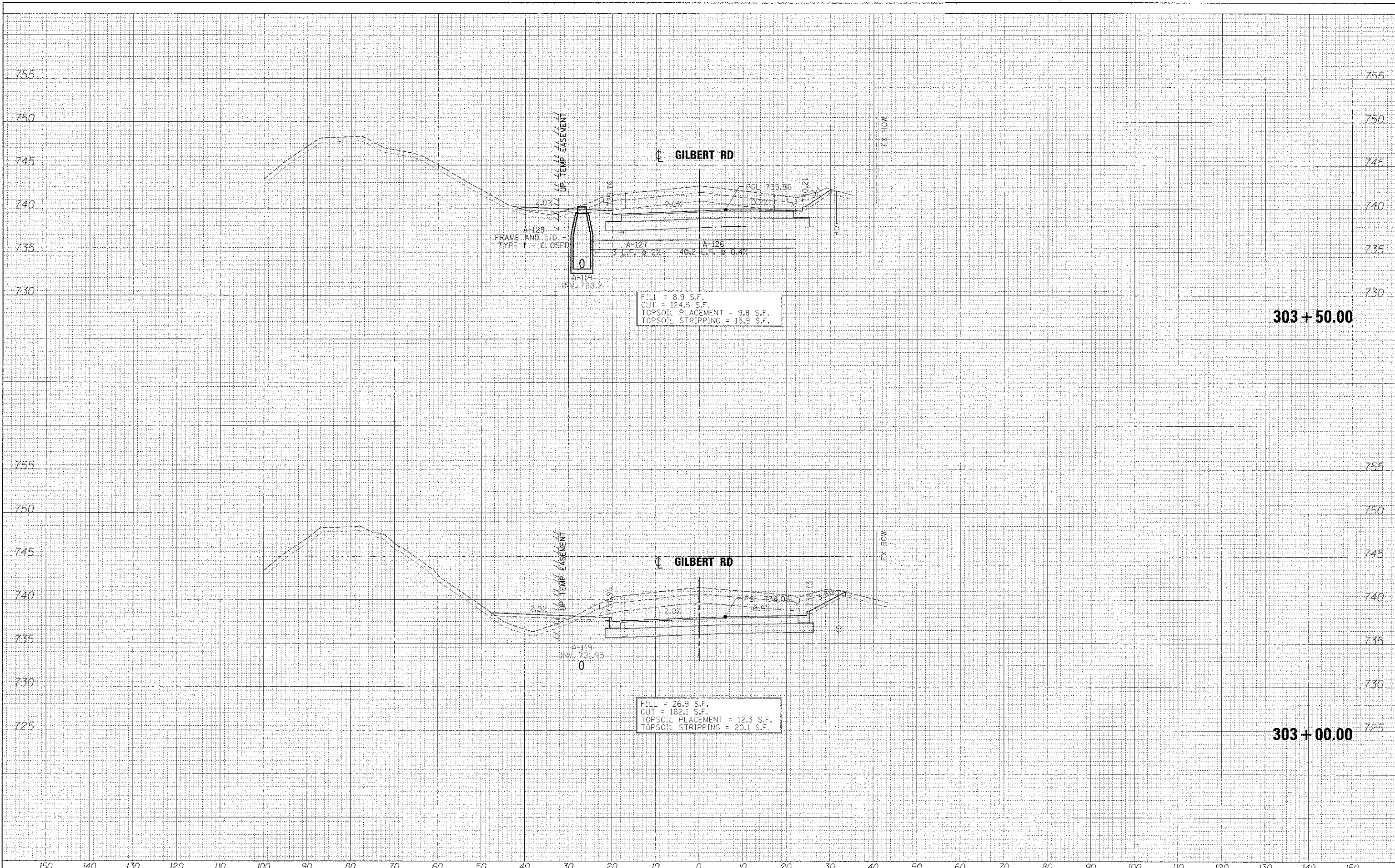
SCALE: H 1"=10', V 1"=5' SHEET NO. 22 OF 22 SHEETS STA. 20026+00.00 TO STA. 20026+00.00

F.A.P. RTE.	SECTION	COUNTY	TOTAL SHEETS	SHEET NO.
361	06-00214-18-RP	KANE	451	444
CONTRACT NO. 63598				

ILLINOIS FED. AID PROJECT

DATE	
BY	
FINAL SURVEY	
NOTE BOOK	
AREAS CHECKED	

DATE	
BY	
SUPPLIED SURVEY	
NOTE BOOK	
AREAS CHECKED	



FILE NAME	DESIGNED - AFS	REVISED -
...D163698-3AC2L-xsses.dgn	DRAWN - TMS	REVISED -
USER NAME = tblank	CHECKED JMM	REVISED -
PLOT DATE = 1/17/2013	DATE 01/18/2013	REVISED -



STATE OF ILLINOIS
DIVISION OF TRANSPORTATION

CROSS SECTIONS
GILBERT ST

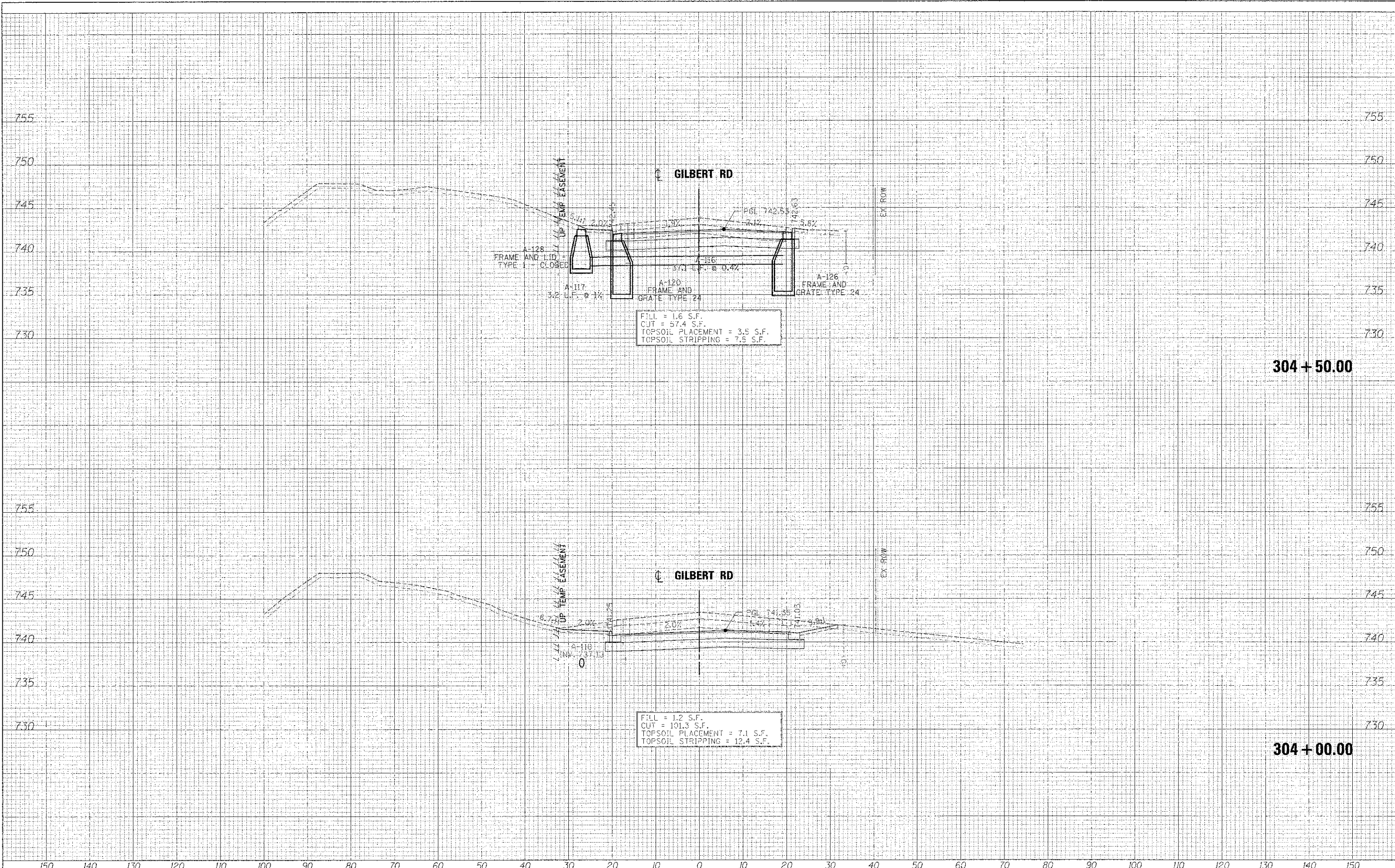
F.A.P. RTE.	SECTION	COUNTY	TOTAL SHEET SHEETS: NO.
361	06-00214-18-RP	KANE	451 447
			CONTRACT NO. 63598

SCALE: H 1"=10', V 1"=5' SHEET NO. 3 OF 7 SHEETS | STA. 303+00.00 TO STA. 303+50.00

ILLINOIS FED. AID PROJECT

DATE	
BY	
FINAL SURVEY	
SWAPPED	
TEMPLATE	
NOTE BOOK	
AREAS CHECKED	
NO.	

DATE	
BY	
ORIGINAL SURVEY	
SWAPPED	
TEMPLATE	
NOTE BOOK	
AREAS CHECKED	
NO.	



304 + 50.00

304 + 00.00

FILE NAME -	DESIGNED - AFS	REVISED -
...0183590-3PCL-xsec.dwg	DRAWN - TMB	REVISED -
USER NAME - tblank	CHECKED - JMM	REVISED -
PLOT DATE - 1/17/2013	DATE - 01/18/2013	REVISED -



STATE OF ILLINOIS
DIVISION OF TRANSPORTATION

CROSS SECTIONS
GILBERT ST

SCALE: H 1"=10', V 1"=5' SHEET NO. 4 OF 7 SHEETS STA. 304+00.00 TO STA. 304+50.00

F.A.P. RTL.	SECTION	COUNTY	TOTAL SHEET SHEETS: NO.
361	06-00214-18-RP	KANE	45 / 448
			CONTRACT NO. 63598
[ILLINOIS] FED. AID PROJECT			

DATE	
BY	
DESIGNED	
DRAWN	
CHECKED	
DATE	
REVISIONS	
NO.	
DATE	
BY	
DESCRIPTION	

DATE	
BY	
DESIGNED	
DRAWN	
CHECKED	
DATE	
REVISIONS	
NO.	
DATE	
BY	
DESCRIPTION	

