



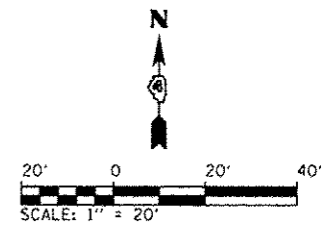


LEGEND

- 
 TYPE III BARRICADE
W/ WARNING LIGHTS
STD. 701901-02
- 
 ROAD
CONSTRUCTION
AHEAD
W-20-1103(0)-48
①
- 
 WORKERS
W-21-1110(0)-48
②
- 
 ROAD CLOSED
R11-2
48"x30"
BARRICADE
MOUNTED
③



NOTES:

1. NO ROADWAY CLOSURES OF PARKS SCHOOL ROAD ARE ALLOWED DURING CONSTRUCTION OF THE PROPOSED IMPROVEMENTS.
2. REFER TO TRAFFIC CONTROL STANDARDS 701001, 701006-03, 701001-02 & BLR 21-9 FOR DETAILS OF SIGN AND BARRICADE LOCATION.
3. EXISTING TRAIL SHALL REMAIN OPEN DURING CONSTRUCTION. SHORT TERM CLOSURES SHALL BE COORDINATED WITH THE ENGINEER AND THE SITE SUPERINTENDENT.

FILE NAME :	USER NAME : Kristin Timmons	DESIGNED - KLT	REVISED -	STATE OF ILLINOIS DEPARTMENT OF TRANSPORTATION	TRAFFIC CONTROL PLAN - PARKS SCHOOL ROAD ROCK ISLAND TRAIL STATE PARK		F.A. RTE.	SECTION	COUNTY	TOTAL SHEETS	SHEET NO.			
L:\1007\1106618\WD_B\Draw\CA00_Sheets\Traffic Control Plan_ParksSchoolRd.dgn		DRAWN - GLD	REVISED -		SCALE: 1" = 20'	SHEET	OF	SHEETS	STA.	TO STA.	PARK ROADS	PEORIA/STARK	37	31
Default		CHECKED - SPH	REVISED -											
		DATE - 2/11/2013	REVISED -											
							ILLINOIS FED. AID PROJECT							