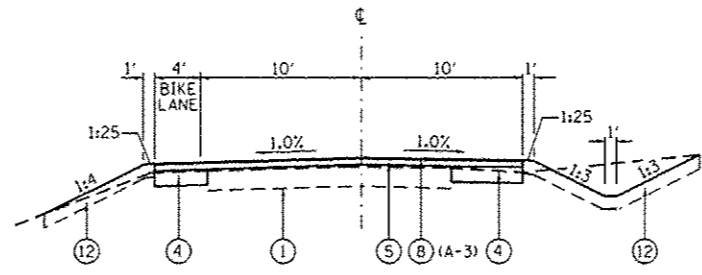
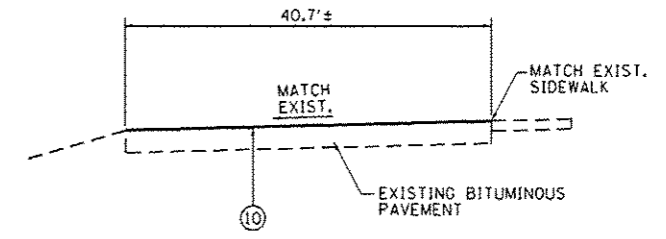


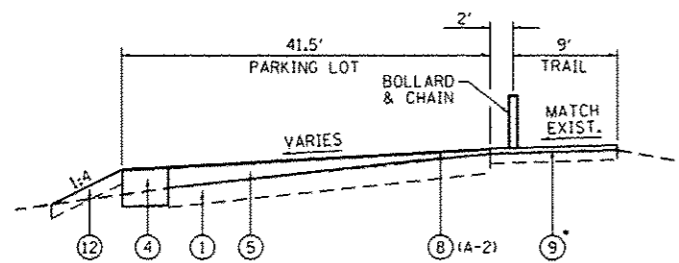
KICKAPOO CREEK TYPICAL
(LOOKING WEST)



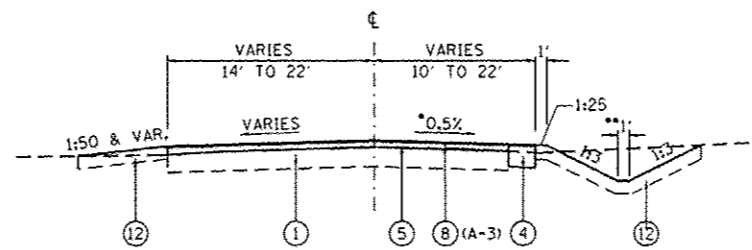
PARKS SCHOOL ROAD ENTRANCE - TYPICAL #1
STA. 10+11.28 TO STA. 11+00.91



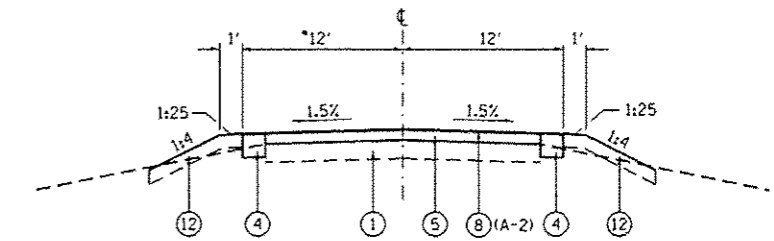
WYOMING DEPOT TYPICAL
(LOOKING NORTH)



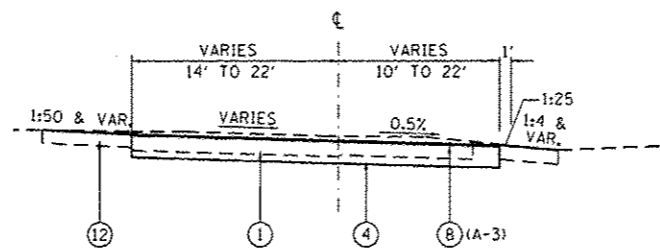
COUNTY LINE ROAD TYPICAL
(LOOKING NORTH)
*SEE SITE PLAN FOR LIMITS OF AGGREGATE SURFACE



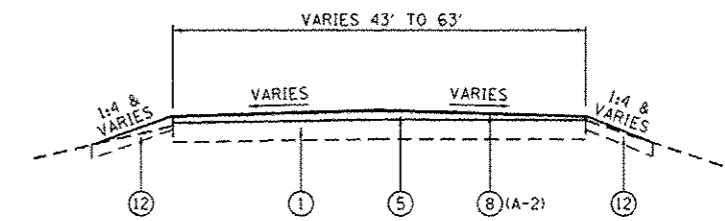
PARKS SCHOOL ROAD PARKING LOT - TYPICAL #2
STA. 11+00.91 TO STA. 12+26.16
**RT. DITCH STA. 11+26.16 TO STA. 11+56.16
*TRANSITION CROSS SLOPE FROM 1.0% AT STA. 11+00.91 TO 0.5% AT STA. 11+26.16



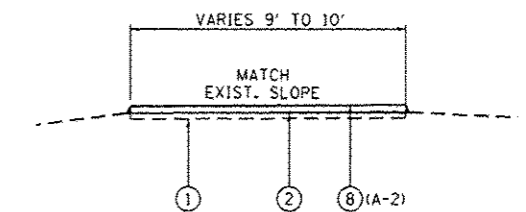
TOULON ENTRANCE - TYPICAL #1
STA. 0+10.00 TO STA. 1+02.01
*WIDTH VARIES FROM 12' AT STA. 0+67.10 TO 24.6' AT STA. 1+02.01



PARKS SCHOOL ROAD PARKING LOT - TYPICAL #3
STA. 12+26.16 TO STA. 12+66.16



TOULON PARKING LOT - TYPICAL #2
(LOOKING EAST)
STA. 1+02.01 TO STA. 2+19.99



TRAIL - TYPICAL
COUNTY LINE ROAD: TRAIL SECTION NORTH OF COUNTY LINE ROAD
TOULON: ALL SECTIONS OF TRAIL

- LEGEND**
- ① EXISTING AGGREGATE BASE
 - ② AGGREGATE BASE COURSE, TYPE A (2")
 - ③ AGGREGATE BASE COURSE, TYPE A (4")
 - ④ AGGREGATE BASE COURSE, TYPE A (8")
 - ⑤ AGGREGATE BASE COURSE, TYPE A (VARIABLE DEPTH)
 - ⑥ HOT-MIX ASPHALT BINDER COURSE, IL-19.0, NS0, 2"
 - ⑦ HOT-MIX ASPHALT SURFACE COURSE, MIX "C", NS0, 2"
 - ⑧ BITUMINOUS SURFACE TREATMENT (CLASS A-2 OR A-3):
BITUMINOUS MATERIALS (PRIME COAT)
BITUMINOUS MATERIALS (COVER AND SEAL COATS)
COVER COAT AGGREGATE
SEAL COAT AGGREGATE
 - ⑨ AGGREGATE SURFACE COURSE, TYPE B (2")
 - ⑩ COAL TAR SEAL COAT WITH CRACK FILLER
 - ⑪ AGGREGATE SHOULDERS, TYPE B, 6"
 - ⑫ TOPSOIL FURNISH AND PLACE, 4"
 - ⑬ GEOTECHNICAL FABRIC FOR GROUND STABILIZATION

NOTES:
1. EXISTING WIDTHS VARY AND NOT ALL LOCATIONS REQUIRE WIDENING. WHERE WIDENING IS REQUIRED TO ACHIEVE THE PROPOSED WIDTH, THE BASE SHALL BE WIDENED A MINIMUM OF ONE FOOT OFF OF THE EXISTING EDGE OF AGGREGATE BASE. SEE GRADING PLAN SHEETS AND WIDTH DIMENSIONS ABOVE.

FILE NAME :	USER NAME : Kristin Timmons	DESIGNED - KLT	REVISED -	STATE OF ILLINOIS DEPARTMENT OF TRANSPORTATION	TYPICAL SECTIONS ROCK ISLAND TRAIL STATE PARK			F.A. RTE.	SECTION	COUNTY	TOTAL SHEETS	SHEET NO.	
L:\DOT\1186618\VDL\94D-a-VCADD_Sheets\85-Typical Section2.dgn	DRAWN - GLD	REVISED -	REVISED -		SCALE: N.T.S.	SHEET	OF	SHEETS	STA.	TO STA.	PEORIA/STARK	37	10
Default	PLOT SCALE = 48.0000 1/4" = 1'	CHECKED - SPH	REVISED -								CONTRACT NO. 46256		
	PLOT DATE = 2/5/2013	DATE - 2/1/2013	REVISED -								ILLINOIS FED. AID PROJECT		