

STATE OF ILLINOIS
DEPARTMENT OF TRANSPORTATION
DIVISION OF HIGHWAYS

**PROPOSED
HIGHWAY PLANS**

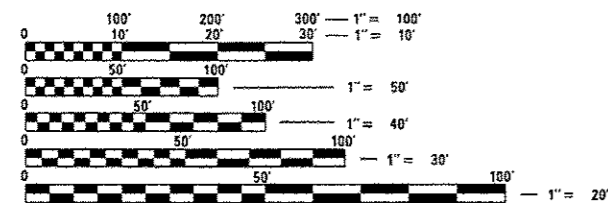
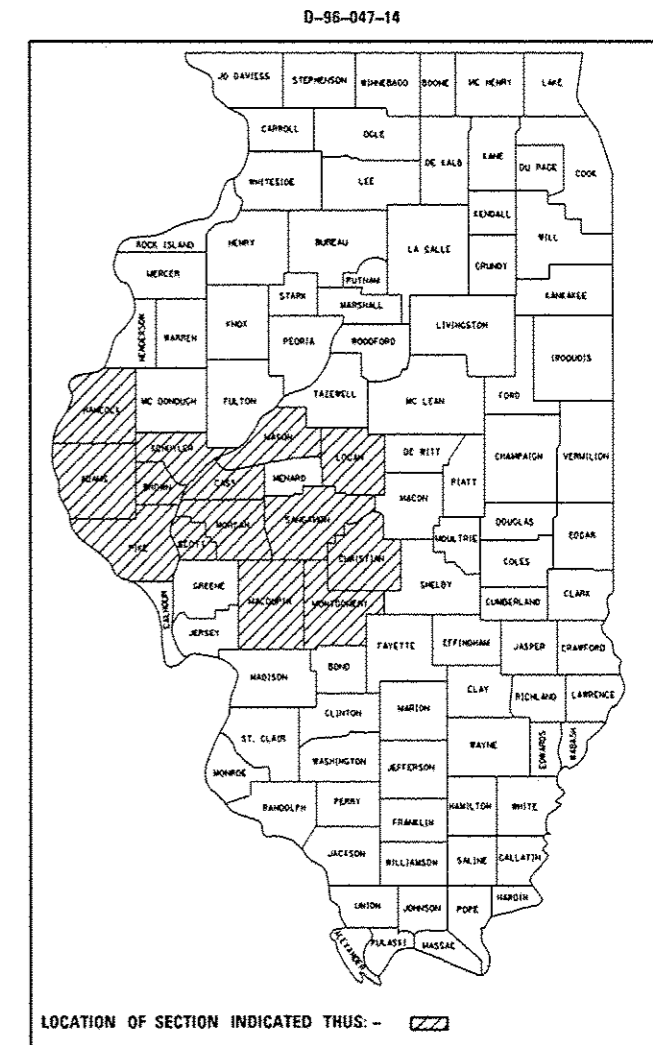
VARIOUS ROUTES
SECTION (D6 VARIOUS)L, SG, N-2014
PROJECT ACHSIP - 000S (985)
SAFETY CROSSWALK IMPROVEMENTS
SANGAMON & VARIOUS COUNTIES

C-96-047-14

F.A.#	SECTION	COUNTY	TOTAL SHEETS	SHEET NO.
RTE.			58	1
VAR		ILLINOIS	CONTRACT NO. 72G76	
			• D6 VARIOUS L, SG, N-2014	
			• VARIOUS	

FOR INDEX OF SHEETS, SEE SHEET NO. 2

FOR LIST OF STANDARDS, SEE SHEET NO. 2

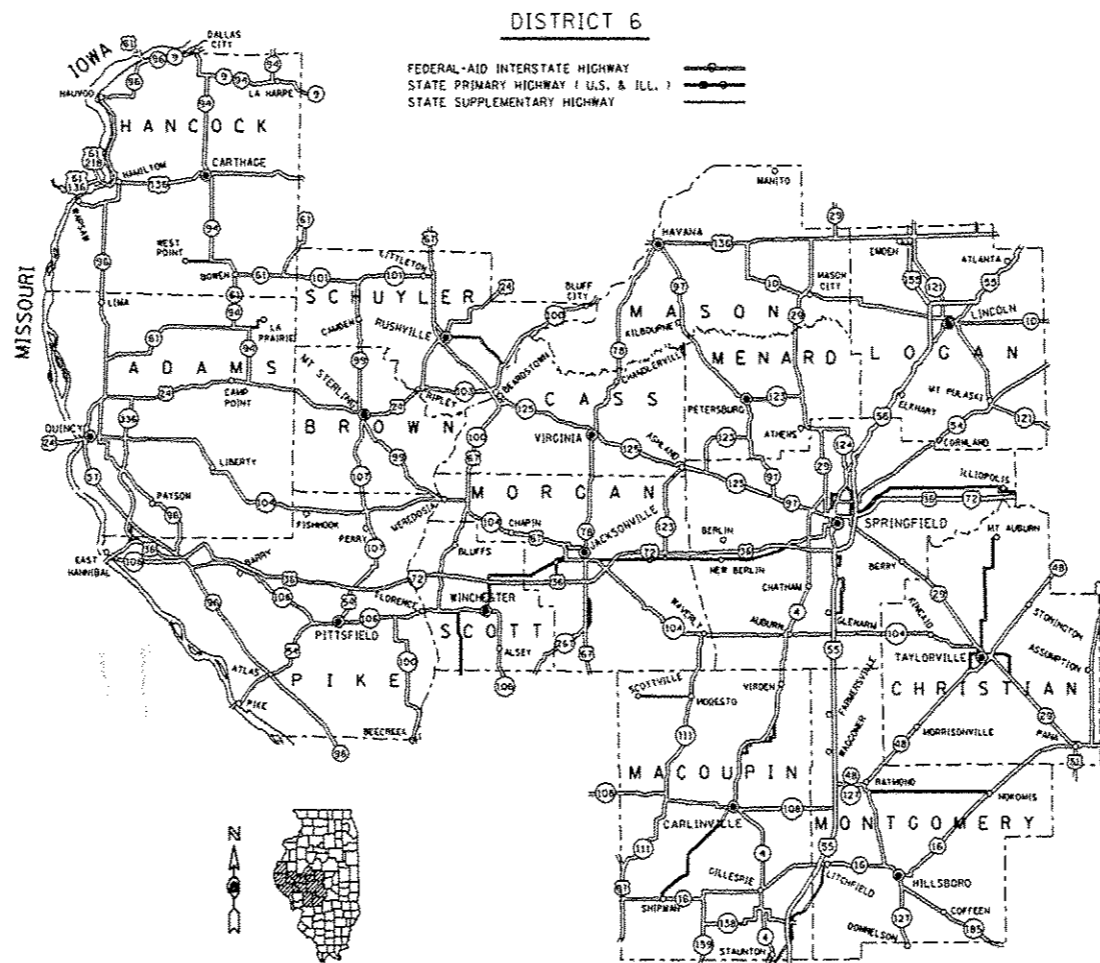


FULL SIZE PLANS HAVE BEEN PREPARED USING STANDARD ENGINEERING SCALES. REDUCED SIZED PLANS WILL NOT CONFORM TO STANDARD SCALES. IN MAKING MEASUREMENTS ON REDUCED PLANS, THE ABOVE SCALES MAY BE USED.

J.U.L.I.E.
JOINT UTILITY LOCATION INFORMATION FOR EXCAVATION
1-800-892-0123
OR 811

SR. TEAM ENGINEER MARK DUST (217) 785-0597
TEAM LEADER GLENN STARKE (217)524-0068

CONTRACT NO. 72G76



STATE OF ILLINOIS
DEPARTMENT OF TRANSPORTATION
DIVISION OF HIGHWAYS

SUBMITTED February 4, 2014
Roger L. Driskell
DEPUTY DIRECTOR OF HIGHWAYS, REGION ENGINEER

March 21, 2014
John D. Baranzelli, P.E.
ENGINEER OF DESIGN AND ENVIRONMENT

March 21, 2014
Omer Osman, P.E.
DIRECTOR OF HIGHWAYS, CHIEF ENGINEER

PRINTED BY THE AUTHORITY
OF THE STATE OF ILLINOIS

GENERAL NOTES

GENERAL NOTES

- ① ANY REFERENCE TO A STANDARD IN THE PLANS SHALL BE INTERPRETED TO MEAN THE EDITION, AS INDICATED BY THE SUB-NUMBER LISTED IN THE INDEX OF SHEETS.
- ② THE CONTRACTOR SHALL BE RESPONSIBLE FOR PROTECTING UTILITY PROPERTY FROM CONSTRUCTION OPERATIONS AS OUTLINED IN ARTICLE 107.31 OF THE STANDARD SPECIFICATIONS. THE JULIE NUMBER IS 800-892-0123. A MINIMUM OF FORTY-EIGHT HOURS ADVANCED NOTICE IS REQUIRED. ANY DAMAGE TO THE UNDERGROUND FACILITIES CAUSED BY THE CONTRACTOR SHALL BE REPAIRED TO THE SATISFACTION OF THE DEPARTMENT AT THE CONTRACTOR'S EXPENSE, INCLUDING TEMPORARY REPAIRS WHICH MAY BE REQUIRED TO KEEP THE FACILITY OPERATIONAL WHILE MATERIAL IS BEING OBTAINED TO MAKE PERMANENT REPAIRS.
- ③ THE LOCATIONS OF THOSE BURIED AND ABOVEGROUND UTILITIES SHOWN ARE APPROXIMATE, ARE SHOWN FOR CONTRACTOR INFORMATIONAL USE ONLY, AND ARE NOT TO BE REFERENCED FOR CONSTRUCTION PURPOSES. THE IMPLIED PRESENCE OR ABSENCE OF UTILITIES IS NOT TO BE CONSTRUED BY THE OWNER, ENGINEER, CONTRACTOR OR SUBCONTRACTORS TO BE AN ACCURATE AND COMPLETE REPRESENTATION OF UTILITIES THAT MAY OR MAY NOT EXIST ON THE CONSTRUCTION SITE. BURIED AND ABOVE GROUND UTILITY LOCATIONS, IDENTIFICATION, AND MARKING ARE THE SOLE RESPONSIBILITY OF THE CONTRACTOR. REROUTING, DISCONNECTION, PROTECTION, ...ETC OF ANY UTILITIES MUST BE COORDINATED BETWEEN CONTRACTOR, UTILITY COMPANY, AND OWNER. SITE SAFETY, INCLUDING THE AVOIDANCE OF HAZARDOUS ASSOCIATED WITH BURIED AND ABOVE GROUND UTILITIES REMAIN THE SOLE RESPONSIBILITY OF THE CONTRACTOR.
- ④ THE RESIDENT ENGINEER SHALL CONTACT STUDIES & PLANS CONCERNING ANY MAJOR PLAN CHANGE TO MAKE SURE NO PREVIOUS COMMITMENTS (NOT LISTED) WERE MADE AFFECTING THE DESIGN AND ALLOW AN IMPROVED DESIGN FOR FUTURE PROJECTS.
- ⑤ IN ADDITION TO FIELD SURVEYS AND AERIAL SURVEYS, PLAN DIMENSIONS AND DETAILS RELATIVE TO THE EXISTING FACILITIES HAVE BEEN TAKEN FROM EXISTING PLANS AND ARE SUBJECT TO CONSTRUCTION VARIATIONS. IT SHALL BE THE CONTRACTOR'S RESPONSIBILITY TO VERIFY SUCH DIMENSIONS AND DETAILS IN THE FIELD. SUCH VARIATIONS SHALL NOT BE A CAUSE FOR ADDITIONAL COMPENSATION DUE TO A CHANGE IN THE SCOPE OF THE WORK. HOWEVER, THE CONTRACTOR WILL BE PAID FOR THE QUANTITY ACTUALLY FURNISHED AT THE UNIT PRICE BID FOR THE WORK.

STANDARDS

000001-06	701701-09
701301-04	701901-03
701501-06	720001-01
701502-06	720006-04
701601-09	728001-01
701602-07	731001-01
701606-09	880001-01

INDEX OF SHEETS

1	COVER SHEET
2	INDEX OF SHEETS, LISTS OF STANDARDS, GENERAL NOTES AND COMMITMENTS
3 - 4	SUMMARY OF QUANTITIES
5 - 14	SCHEDULE OF QUANTITIES
15 - 57	LOCATION MAPS
58	SIGN AND PAVEMENT MARKING DETAILS

DISTRICT SIX	
EXAMINED	01/30 20 14 <i>William W. Burger</i> OPERATIONS ENGINEER
EXAMINED	January 30 20 14 <i>Jim [unclear]</i> PROJECT IMPLEMENTATION ENGINEER
EXAMINED	January 30 20 14 <i>ARMY</i> PROGRAM DEVELOPMENT ENGINEER

FILE NAME *	USER NAME * starkego	DESIGNED -	REVISED -	STATE OF ILLINOIS DEPARTMENT OF TRANSPORTATION	GENERAL NOTES AND STANDARDS	F.A. RTE.	SECTION	COUNTY	TOTAL SHEETS	SHEET NO.
cr:\p\work\pndot\starkego\d0360886\067	2076-akt-gennote.dgn	DRAWN -	REVISED -			VAR	*	*	58	2
Defaults	PLOT SCALE * 100.0000' / in.	CHECKED -	REVISED -		SCALE:					
	PLOT DATE * Feb-04-2014 09:35:05AM	DATE -	REVISED -		SHEET 1 OF 1 SHEETS	STA.	TO STA.			CONTRACT NO. 72076
ILLINOIS FED. AID PROJECT										* VARIOUS

CODE NO.	ITEM	UNIT	TOTAL QUANTITY	90% FEDERAL 10% STATE CONSTRUCTION CODE			
				VARIOUS COUNTIES	SANGAMON	VARIOUS COUNTIES	SANGAMON
				PAVEMENT MARKING	PAVEMENT MARKING	TRAFFIC SIGN	TRAFFIC SIGN
				0021 RURAL	0021 URBAN	0021 RURAL	0021 URBAN
67100100	MOBILIZATION	L SUM	1	0.4	0.1	0.4	0.1
70102620	TRAFFIC CONTROL AND PROTECTION, STANDARD 701501	L SUM	1	0.4	0.1	0.4	0.1
70102622	TRAFFIC CONTROL AND PROTECTION, STANDARD 701502	L SUM	1	0.4	0.1	0.4	0.1
70102625	TRAFFIC CONTROL AND PROTECTION, STANDARD 701606	L SUM	1	0.4	0.1	0.4	0.1
70102630	TRAFFIC CONTROL AND PROTECTION, STANDARD 701601	L SUM	1	0.4	0.1	0.4	0.1
70102632	TRAFFIC CONTROL AND PROTECTION, STANDARD 701602	L SUM	1	0.4	0.1	0.4	0.1
70102635	TRAFFIC CONTROL AND PROTECTION, STANDARD 701701	L SUM	1	0.4	0.1	0.4	0.1
72000100	SIGN PANEL - TYPE 1	SQ FT	4252.5			3940.8	311.7
72400100	REMOVE SIGN PANEL ASSEMBLY - TYPE A	EACH	89			88	1
72400200	REMOVE SIGN PANEL ASSEMBLY - TYPE B	EACH	72			65	7
72400500	RELOCATE SIGN PANEL ASSEMBLY - TYPE A	EACH	7			7	
72800100	TELESCOPING STEEL SIGN SUPPORT	FOOT	6048			5728	320
73000100	WOOD SIGN SUPPORT	FOOT	128			128	
73100100	BASE FOR TELESCOPING STEEL SIGN SUPPORT	EACH	143			137	6

403 00 000

CODE NO.	ITEM	UNIT	TOTAL QUANTITY	90% FEDERAL 10% STATE CONSTRUCTION CODE			
				VARIOUS COUNTIES PAVEMENT MARKING		VARIOUS COUNTIES TRAFFIC SIGNS	
				SANGAMON PAVEMENT MARKING		SANGAMON TRAFFIC SIGNS	
				0021 RURAL	0021 URBAN	0021 RURAL	0021 URBAN
73700200	REMOVE CONCRETE FOUNDATION - GROUND MOUNT	EACH	6			6	
78000400	THERMOPLASTIC PAVEMENT MARKING - LINE 6"	FOOT	14546	13476	1070		
78000600	THERMOPLASTIC PAVEMENT MARKING - LINE 12"	FOOT	14628	13558	1070		
78005130	EPOXY PAVEMENT MARKING - LINE 6"	FOOT	1196	988	208		
78005150	EPOXY PAVEMENT MARKING - LINE 12"	FOOT	1196	988	208		
78300100	PAVEMENT MARKING REMOVAL	SQ FT	8758	8342	416		
86100100	DIGITAL TIME SWITCH	EACH	8			8	
89502375	REMOVE EXISTING TRAFFIC SIGNAL EQUIPMENT	EACH	6			6	
X0325714	FLASHING BEACON, POST MOUNTED, SOLAR POWERED INSTALLATIO	EACH	8			8	

9

FILE NAME	USER NAME	DESIGNED	REVISED	STATE OF ILLINOIS DEPARTMENT OF TRANSPORTATION	SUMMARY OF QUANTITIES				F.A. RTE.	SECTION	COUNTY	TOTAL SHEETS	SHEET NO.
...	...	DRAWN	REVISED						VAR			58	4
PLOT SCALE	PLOT DATE	CHECKED	REVISED		SCALE:	SHEET 2 OF 2 SHEETS	STA. TO STA.	CONTRACT NO. 72076					
Default	...	DATE	REVISED						ILLINOIS FED. AID PROJECT				

SIGN SCHEDULE - ADAMS COUNTY (OUTSIDE MPO)					72000100								72400100	72400200	72400500	72800100	73000100	73100100	73700200	89502375	X0325714	
					SIGN PANEL - TYPE 1								REMOVE SIGN PANEL ASSEMBLY TYPE A	REMOVE SIGN PANEL ASSEMBLY TYPE B	RELOCATE SIGN PANEL ASSEMBLY TYPE A	TELESCOPING STEEL SIGN SUPPORT	WOOD SIGN SUPPORT	BASE FOR TELESCOPING STEEL SIGN SUPPORT	REMOVE CONCRETE FOUNDATION GROUND MOUNT	REMOVE EXISTING TRAFFIC SIGNAL EQUIPMENT	FLASHING BEACON, POST MOUNTED, SOLAR POWERED INSTALLATION	
LOCATION	CITY OR TOWN	LOCATION DESCRIPTION	ORIENTATION	CROSSWALK(S)	S1-1 (SQ FT)	W11-1 (SQ FT)	W11-2 (SQ FT)	W16-7P(L) (SQ FT)	W16-7P(R) (SQ FT)	W16-9P (SQ FT)	RS PANEL (SQ FT)	(EACH)	(EACH)	(EACH)	(FOOT)	(FOOT)	(EACH)	(EACH)	(EACH)	(EACH)		
001-01	LIBERTY	IL 104/MAIN ST. & STATE ST.	N-S	SOUTH LEG	36.0			4.4		4.0	4.8	4			64							
001-02	MENDON	IL 61/COLLINS ST. & STATE ST.	E-W	E & W LEGS			25.0	4.4		4.0	4.8				48		3					
001-03	MENDON	IL 61/COLLINS ST. & STATE RD.	E-W	WEST LEG			25.0	4.4		4.0	4.8	2			64							
001-04	MENDON	IL 61/COLLINS ST. EAST OF PONDEROSA ST.	E-W	MIDBLOCK	36.0			4.4		4.0	4.8	3			64							
001-05	PAYSON	IL 96/STATE ST. WEST OF WASHINGTON ST.	E-W	MIDBLOCK	36.0			4.4		4.0	4.8		2		64							
001-06	PAYSON	IL 96/STATE ST. & WASHINGTON ST.	E-W	EAST LEG			25.0	4.4		4.0	4.8		2		64		1					
001-07	PAYSON	IL 96/STATE ST. & FULTON ST.	E-W	E & W LEGS			25.0	4.4		4.0	4.8	1			64							
001-08	PAYSON	IL 96/STATE ST. & MAIN ST.	E-W	WEST LEG			25.0	4.4		4.0	4.8				64							
001-09	QUINCY	IL 104/BROADWAY ST. & 7TH ST.	E-W	E & W LEGS			25.0	4.4		4.0	4.8				64		4					
001-10	QUINCY	IL 104/BROADWAY ST. & 10TH ST.	E-W	E & W LEGS			12.5	4.4		4.0	4.8				32		2					
001-11	QUINCY	IL 104/BROADWAY ST. & 14TH ST.	E-W	E & W LEGS			25.0	4.4		4.0	4.8	2			64		4					
001-12	QUINCY	IL 104/BROADWAY ST. & 16TH ST.	E-W	E & W LEGS			25.0	4.4		4.0	4.8				64		4					
001-13	QUINCY	IL 104/BROADWAY ST. & 20TH ST.	E-W	E & W LEGS			25.0	4.4		4.0	4.8				64		4					
001-14	QUINCY	IL 104/BROADWAY ST. & 22ND ST.	E-W	E & W LEGS			25.0	4.4		4.0	4.8				64		4					
001-15	QUINCY	IL 57/GARDNER EXPRWY. & YORK ST.	N-S	N & S LEGS			25.0	2.2	2.2	4.0	4.8				96		4					
001-16	QUINCY	IL 57/GARDNER EXPRWY. & KENTUCKY ST.	N-S	NORTH LEG			25.0	4.4		4.0	4.8	2			64		2					
001-17	QUINCY	IL 57 & PARK DR. AVE.	N-S	NORTH LEG			25.0	4.4		4.0	4.8				32							
001-18	QUINCY	IL 57/YORK ST. & IL 57/4TH ST.	E-W	WEST LEG			25.0	2.2	2.2	4.0	4.8				64		1					
001-19	QUINCY	US 24/4TH ST. & VERMONT ST.	N-S	N & S LEGS			25.0	2.2	2.2	4.0	4.8				64		4					
001-20	QUINCY	US 24/4TH ST. & LIND ST.	N-S	NORTH LEG			25.0	2.2	2.2	4.0	4.8				64		2					
001-21	QUINCY	US 24/4TH ST. & CHESTNUT ST.	N-S	N & S LEGS			25.0	2.2	2.2	4.0	4.8				64		4					
001-22	QUINCY	IL 96/24TH ST. & HAMPSHIRE ST.	N-S	NORTH LEG			25.0	4.4		4.0	4.8				64		2					
001-23	QUINCY	IL 96/24TH ST. & JERSEY ST.	N-S	NORTH LEG			25.0	4.4		4.0	4.8				64		2					
TOTALS					108.0	0.0	487.5	90.2	11.0	92.0	110.4	14	4	0	1,424	0	47	0	0	0		
					899.1																	

SIGN SCHEDULE - BROWN COUNTY (OUTSIDE MPO)					72000100								72400100	72400200	72400500	72800100	73000100	73100100	73700200	89502375	X0325714	
					SIGN PANEL - TYPE 1								REMOVE SIGN PANEL ASSEMBLY TYPE A	REMOVE SIGN PANEL ASSEMBLY TYPE B	RELOCATE SIGN PANEL ASSEMBLY TYPE A	TELESCOPING STEEL SIGN SUPPORT	WOOD SIGN SUPPORT	BASE FOR TELESCOPING STEEL SIGN SUPPORT	REMOVE CONCRETE FOUNDATION GROUND MOUNT	REMOVE EXISTING TRAFFIC SIGNAL EQUIPMENT	FLASHING BEACON, POST MOUNTED, SOLAR POWERED INSTALLATION	
LOCATION	CITY OR TOWN	LOCATION DESCRIPTION	ORIENTATION	CROSSWALK(S)	S1-1 (SQ FT)	W11-1 (SQ FT)	W11-2 (SQ FT)	W16-7P(L) (SQ FT)	W16-7P(R) (SQ FT)	W16-9P (SQ FT)	RS PANEL (SQ FT)	(EACH)	(EACH)	(EACH)	(FOOT)	(FOOT)	(EACH)	(EACH)	(EACH)	(EACH)		
005-01	MT. STERLING	US 24/MAIN ST. & NORTH ST.	E-W	EAST LEG																		
005-02	MT. STERLING	US 24/IL 99/MAIN ST. EAST OF W. CROSS ST.	E-W	MIDBLOCK			25.0	4.4		4.0	4.8	2			32		2					
005-03	MT. STERLING	IL 99/WASHINGTON ST. & IL 99/CAMDEN ST.	E-W TO NORTH	NORTH LEG	36.0			4.4		4.0	4.8				64							
005-04	VERSAILLES	IL 99/MAIN ST. & 2ND ST.	N-S	SOUTH LEG			25.0	4.4		4.0	4.8	2			64		2					
TOTALS					36.0	0.0	50.0	13.2	0.0	12.0	14.4	4	0	0	160	0	4	0	0	0		
					125.6																	

SIGN SCHEDULE - CASS COUNTY (OUTSIDE MPO)					72000100								72400100	72400200	72400500	72800100	73000100	73100100	73700200	89502375	X0325714	
					SIGN PANEL - TYPE 1								REMOVE SIGN PANEL ASSEMBLY TYPE A	REMOVE SIGN PANEL ASSEMBLY TYPE B	RELOCATE SIGN PANEL ASSEMBLY TYPE A	TELESCOPING STEEL SIGN SUPPORT	WOOD SIGN SUPPORT	BASE FOR TELESCOPING STEEL SIGN SUPPORT	REMOVE CONCRETE FOUNDATION GROUND MOUNT	REMOVE EXISTING TRAFFIC SIGNAL EQUIPMENT	FLASHING BEACON, POST MOUNTED, SOLAR POWERED INSTALLATION	
LOCATION	CITY OR TOWN	LOCATION DESCRIPTION	ORIENTATION	CROSSWALK(S)	S1-1 (SQ FT)	W11-1 (SQ FT)	W11-2 (SQ FT)	W16-7P(L) (SQ FT)	W16-7P(R) (SQ FT)	W16-9P (SQ FT)	RS PANEL (SQ FT)	(EACH)	(EACH)	(EACH)	(FOOT)	(FOOT)	(EACH)	(EACH)	(EACH)	(EACH)		
009-01	VIRGINIA	IL 78/MAIN ST. & SPRINGFIELD ST.	N-S	NORTH LEG			18.8	4.4		2.0	3.6	1			48		3					
009-02	VIRGINIA	IL 78/MAIN ST. SOUTH OF SPRINGFIELD ST.	N-S	MIDBLOCK			12.5	4.4			2.4				32		2					
009-03	VIRGINIA	IL 78/MAIN ST. & BEARDSTOWN ST.	N-S	SOUTH LEG			18.8	4.4		2.0	3.6	1			48		3					
009-04	VIRGINIA	IL 78/MAIN ST. & ILLINI ST.	N-S	SOUTH LEG																		
TOTALS					0.0	0.0	50.0	13.2	0.0	4.0	9.6	2	0	0	128	0	8	0	0	0		
					76.8																	

- SIGNING ONLY AT THIS LOCATION. CONTRACT #72G03 WILL ADDRESS STRIPING AT THIS LOCATION.
- LOCATION OMITTED DUE TO ONGOING SAFE ROUTES TO SCHOOL (SRTS) PROJECT. SRTS WILL ADDRESS THIS LOCATION.
- STRIPING ONLY AT THIS LOCATION

FILE NAME =	USER NAME = sparksgw	DESIGNED -	REVISED -	STATE OF ILLINOIS DEPARTMENT OF TRANSPORTATION	SCHEDULE OF QUANTITIES				F.A. RTE.	SECTION	COUNTY	TOTAL SHEETS	SHEET NO.
c:\pw\work\p\dot\sparksgw\10360886\0672076-sh-t-schedule.dgn		DRAWN -	REVISED -						VAR			58	5
Default	PLOT SCALE = 100.0000' / 1in.	CHECKED -	REVISED -		SCALE: SHEET 1 OF 10 SHEETS STA. TO STA.				ILLINOIS FED. AID PROJECT CONTRACT NO. 72G76				
	PLOT DATE = Feb-04-2014 03:48:28PM	DATE -	REVISED -						• (D6 VARIOUS) L.S.G.N-2014 • VARIOUS				

SIGN SCHEDULE - CHRISTIAN COUNTY (OUTSIDE MPO)					72000100								72400100	72400200	72400500	72800100	73000100	73100100	73700200	89502375	X0325714		
					SIGN PANEL - TYPE 1								REMOVE SIGN PANEL ASSEMBLY TYPE A	REMOVE SIGN PANEL ASSEMBLY TYPE B	RELOCATE SIGN PANEL ASSEMBLY TYPE A	TELESCOPING STEEL SIGN SUPPORT	WOOD SIGN SUPPORT	BASE FOR TELESCOPING STEEL SIGN SUPPORT	REMOVE CONCRETE FOUNDATION GROUND MOUNT	REMOVE EXISTING TRAFFIC SIGNAL EQUIPMENT	FLASHING BEACON, POST MOUNTED, SOLAR POWERED INSTALLATION		
LOCATION	CITY OR TOWN	LOCATION DESCRIPTION	ORIENTATION	CROSSWALK(S)	S1-1 (SQ FT)	W11-1 (SQ FT)	W11-2 (SQ FT)	W16-7P(L) (SQ FT)	W16-7P(R) (SQ FT)	W16-9P (SQ FT)	RS PANEL (SQ FT)	(EACH)	(EACH)	(EACH)	(FOOT)	(FOOT)	(EACH)	(EACH)	(EACH)	(EACH)			
011-01	EDINBERGH	IL 29 & WASHINGTON AVE./GRANT ST.	NW - SE	SE LEG			25.0	4.4		4.0	4.8	2			32								
011-02	PANA	IL 29/WASHINGTON ST. & LOCUST ST.	E-W	WEST LEG			25.0	4.4		4.0	4.8	3			64			4					
011-03	PANA	IL 29/WASHINGTON ST. & POPLAR ST.	E-W	E & W LEGS			25.0	4.4		4.0	4.8				64			4					
011-04	PANA	US 51/IL 16/CEDAR ST. & 1ST ST.	N-S to E-W	N, S & W LEGS			18.8	6.6			3.6				64			4					
011-05	PANA	US 51/IL 16/1ST ST. & SPRUCE ST.	E-W	E & W LEGS	36.0			4.4		4.0	4.8				64			4					
011-06	PANA	US 51/POPLAR ST. & 5TH ST.	N-S	N & S LEGS																			
011-07	TAYLORVILLE	IL 29/SPRINGFIELD RD. & KNUTE ROCKNE DR.	N-S	SOUTH LEG	36.0			4.4		4.0	4.8		3		64			4					
011-08	TAYLORVILLE	IL 29/SPRINGFIELD RD. & SPORTMAN DR.	N-S	NORTH LEG	36.0			4.4		4.0	4.8		2		64			4					
011-09	TAYLORVILLE	IL 29/SPRINGFIELD RD. & HANER ST.	N-S	SOUTH LEG			25.0	4.4		4.0	4.8	2	2		64			4					
011-10	TAYLORVILLE	WEBSTER ST. & BIDWELL ST.	N-S to E-W	WEST LEG																			
011-11	TAYLORVILLE	IL 48 SOUTH OF IL 29	N-S	BIKE PATH		25.0		4.4		4.0	4.8	2	4		32	32					2		
TOTALS					108.0	25.0	118.8	41.8	0.0	32.0	42.0	9	11	0	572	32		28	0	0	2		
					367.6																		

SIGN SCHEDULE - HANCOCK COUNTY (OUTSIDE MPO)					72000100								72400100	72400200	72400500	72800100	73000100	73100100	73700200	89502375	X0325714		
					SIGN PANEL - TYPE 1								REMOVE SIGN PANEL ASSEMBLY TYPE A	REMOVE SIGN PANEL ASSEMBLY TYPE B	RELOCATE SIGN PANEL ASSEMBLY TYPE A	TELESCOPING STEEL SIGN SUPPORT	WOOD SIGN SUPPORT	BASE FOR TELESCOPING STEEL SIGN SUPPORT	REMOVE CONCRETE FOUNDATION GROUND MOUNT	REMOVE EXISTING TRAFFIC SIGNAL EQUIPMENT	FLASHING BEACON, POST MOUNTED, SOLAR POWERED INSTALLATION		
LOCATION	CITY OR TOWN	LOCATION DESCRIPTION	ORIENTATION	CROSSWALK(S)	S1-1 (SQ FT)	W11-1 (SQ FT)	W11-2 (SQ FT)	W16-7P(L) (SQ FT)	W16-7P(R) (SQ FT)	W16-9P (SQ FT)	RS PANEL (SQ FT)	(EACH)	(EACH)	(EACH)	(FOOT)	(FOOT)	(EACH)	(EACH)	(EACH)	(EACH)			
034-01	CARTHAGE	US 136/IL 94/BUCHANAN ST. WEST OF WASHINGTON ST.	E-W	MIDBLOCK	36.0			4.4		4.0	4.8	2	2		64								
034-02	CARTHAGE	US 136/BUCHANAN ST. WEST OF PRAIRIE ST.	E-W	BIKE PATH		25.0		4.4		4.0	4.8												
034-03	HAMILTON	US 136/IL 96/KEOKUK ST. & 9TH ST.	E-W	EAST LEG			18.8	4.4		2.0	3.6	2	1		48								
034-04	HAMILTON	US 136/IL 96/KEOKUK ST. & 10TH ST.	E-W	EAST LEG	27.0			4.4		2.0	3.6	2			48								
034-05	HAMILTON	US 136/KEOKUK ST. & 19TH ST.	E-W	EAST LEG			25.0	4.4		4.0	4.8				64								
034-06	LA HARPE	IL 9/MAIN ST. & C ST.	E-W	WEST LEG	18.0			4.4		4.0	4.8		1	1	32			2					
034-07	WARSAW	MAIN ST./GRR & 5TH ST.	E-W	EAST LEG			25.0	4.4		4.0	4.8				64			4					
034-08	WARSAW	MAIN ST./GRR & 4TH ST./GRR	E-W	E & W LEGS			25.0	4.4		4.0	4.8				64			4					
TOTALS					81.0	25.0	93.8	35.2	0.0	28.0	36.0	6	4	1	384	0		10	0	0	0		
					299.0																		

SIGN SCHEDULE - LOGAN COUNTY (OUTSIDE MPO)					72000100								72400100	72400200	72400500	72800100	73000100	73100100	73700200	89502375	X0325714		
					SIGN PANEL - TYPE 1								REMOVE SIGN PANEL ASSEMBLY TYPE A	REMOVE SIGN PANEL ASSEMBLY TYPE B	RELOCATE SIGN PANEL ASSEMBLY TYPE A	TELESCOPING STEEL SIGN SUPPORT	WOOD SIGN SUPPORT	BASE FOR TELESCOPING STEEL SIGN SUPPORT	REMOVE CONCRETE FOUNDATION GROUND MOUNT	REMOVE EXISTING TRAFFIC SIGNAL EQUIPMENT	FLASHING BEACON, POST MOUNTED, SOLAR POWERED INSTALLATION		
LOCATION	CITY OR TOWN	LOCATION DESCRIPTION	ORIENTATION	CROSSWALK(S)	S1-1 (SQ FT)	W11-1 (SQ FT)	W11-2 (SQ FT)	W16-7P(L) (SQ FT)	W16-7P(R) (SQ FT)	W16-9P (SQ FT)	RS PANEL (SQ FT)	(EACH)	(EACH)	(EACH)	(FOOT)	(FOOT)	(EACH)	(EACH)	(EACH)	(EACH)			
054-01	CHESTNUT	IL 54 & DAUPHIN ST.	E-W	WEST LEG			12.5	4.4		4.0	4.8	2			32								
054-02	LINCOLN	I 55 BL/5TH ST. & WASHINGTON ST.	E-W	WEST LEG			25.0	4.4		4.0	4.8	2			64			2					
054-03	LINCOLN	I 55 BL/5TH ST. & ADAMS ST.	E-W	EAST LEG	36.0			4.4		4.0	4.8	1	1	1	32	32		3	3	2			
054-04	LINCOLN	I 55 BL/5TH ST. & MAPLE ST.	E-W	EAST LEG	36.0			4.4		4.0	4.8		4	4	32	32		3	3	2			
054-05	LINCOLN	I 55 BL/5TH ST. & CLINTON ST. & LOGAN ST.	E-W THEN NE	NE LEG	36.0			4.4		4.0	4.8				64			2					
054-06	LINCOLN	I 55 BL/LOGAN ST. & PULASKI ST.	SW-NE	NE LEG			25.0	4.4		4.0	4.8				64			2					
054-07	LINCOLN	I 55 BL/LOGAN ST. & PEKIN ST.	SW-NE	NE LEG			25.0	4.4		4.0	4.8				64								
054-08	LINCOLN	I 55 BL/LOGAN ST. & TREMONT ST.	SW-NE	NE LEG																			
054-09	LINCOLN	IL 121/LIMIT ST. & NUGENT PLACE/BROADWAY ST.	N-S	NORTH LEG	36.0			4.4		4.0	4.8				64								
054-10	LINCOLN	IL 121/LIMIT ST. NORTH OF WELCH DR.	N-S	MIDBLOCK			12.5	2.2		2.0	2.4	1			32								
054-11	LINCOLN	IL 121/LIMIT ST. SOUTH OF DELAVAN ST.	N-S	MIDBLOCK			12.5	2.2		2.0	2.4	1			32								
054-12	LINCOLN	IL 121/KEOKUK ST. & IL 10	N-S	SOUTH LEG																			
054-13	LINCOLN	IL 121/IL 10/KEOKUK ST. & SHERMAN ST.	N-S	N & S LEGS	36.0			4.4		4.0	4.8		4		64			1					
054-14	LINCOLN	IL 121/IL 10/KEOKUK ST. & OTTAWA ST.	N-S	N & S LEGS	36.0			4.4		4.0	4.8		4		64								
TOTALS					216.0	0.0	112.5	48.4	0.0	44.0	52.8	7	13	5	608	64		7	6	6	4		
					473.7																		

- LOCATION TO BE REMOVED.
- CROSSWALK IS TO BE REMOVED AND RELOCATED TO TO SOUTH LEG OF INTERSECTION. STRIPING ONLY AT THIS LOCATION.

SIGN SCHEDULE - MACOUPIN COUNTY (OUTSIDE MPO)					72000100 SIGN PANEL - TYPE 1								72400100	72400200	72400500	72800100	73000100	73100100	73700200	89502375	X0325714	
LOCATION	CITY OR TOWN	LOCATION DESCRIPTION	ORIENTATION	CROSSWALK(S)	S1-1 (SO FT)	W11-1 (SO FT)	W11-2 (SO FT)	W16-7P(L) (SO FT)	W16-7P(R) (SO FT)	W16-9P (SO FT)	RS PANEL (SO FT)	REMOVE SIGN PANEL ASSEMBLY TYPE A (EACH)	REMOVE SIGN PANEL ASSEMBLY TYPE B (EACH)	RELOCATE SIGN PANEL ASSEMBLY TYPE A (EACH)	TELESCOPING STEEL SIGN SUPPORT (FOOT)	WOOD SIGN SUPPORT (FOOT)	BASE FOR TELESCOPING STEEL SIGN SUPPORT (EACH)	REMOVE CONCRETE FOUNDATION GROUND MOUNT (EACH)	REMOVE EXISTING TRAFFIC SIGNAL EQUIPMENT (EACH)	FLASHING BEACON, POST MOUNTED, SOLAR POWERED INSTALLATION (EACH)		
059-01	BENLD	IL 138/CENTRAL ST. & 2ND ST.	E-W	EAST LEG			12.5															
059-02	BRIGHTON	IL 111/MAPLE ST. SOUTH OF VINE ST.	N-S	MIDBLOCK	36.0			4.4		4.0	4.8	1		1	48							
059-03	BRIGHTON	IL 111/MAPLE ST. & NORTH ST.	N-S	NORTH LEG			25.0	4.4		4.0	4.8	2			48							
059-04	BUNKER HILL	IL 159/WASHINGTON ST. & FAYETTE ST.	N-S	SOUTH LEG			12.5			2.0		1			16							
059-05	BUNKER HILL	IL 159/WASHINGTON ST. & ORANGE ST.	N-S	SOUTH LEG	18.0					4.0	4.8	2				32					2	
059-06	CARLINVILLE	IL 108/W. MAIN ST. & ILLINOIS ST.	E-W	WEST LEG	36.0			4.4		4.0	4.8	4			64							
059-07	CARLINVILLE	IL 108/W. MAIN ST. & PLUM ST.	E-W	EAST LEG			18.8	4.4		2.0	3.6				48				3			
059-08	CARLINVILLE	IL 108/W. MAIN ST. & WEST ST.	E-W	E & W LEGS			12.5	4.4			2.4				48				3			
059-09	CARLINVILLE	IL 4/BROAD ST. & WASHINGTON ST.	N-S	SOUTH LEG																		
059-10	CARLINVILLE	IL 4/BROAD ST. & BUCHANAN ST.	N-S	N & S LEGS								1										
059-11	CARLINVILLE	IL 4/BROAD ST. & JACKSON ST.	N-S	N & S LEGS			25.0	4.4		4.0	4.8				64							
059-12	CARLINVILLE	IL 4/BROAD ST. & MCDANIEL ST.	N-S	N & S LEGS																		
059-13	CARLINVILLE	IL 4/BROAD ST. & 1ST NORTH ST.	N-S	N & S LEGS			18.8	4.4		2.0	3.6				64				3			
059-14	CARLINVILLE	IL 4/BROAD ST. (NORTH SIDE OF SQUARE)	N-S	WEST LEG																		
059-15	CARLINVILLE	IL 4/BROAD ST. (W. SIDE OF SQUARE) & IL 108/MAIN ST.	N-S	SOUTH LEG																		
059-16	CARLINVILLE	IL 4/BROAD ST. (SOUTH SIDE OF SQUARE)	N-S	EAST LEG																		
059-17	CARLINVILLE	IL 4 (EAST SIDE OF SQUARE) & E. MAIN ST.	N-S	NORTH LEG																		
059-18	CARLINVILLE	IL 4/IL 108/1ST ST. & EAST ST.	E-W	EAST LEG			25.0	4.4		4.0	4.8				64				4			
059-19	GILLESPIE	IL 4/MACOUPIN ST. & MAPLE ST.	N-S	N & S LEGS			25.0	4.4		4.0	4.8	1	2		64							
059-20	GILLESPIE	IL 4/MACOUPIN ST. & OAK ST.	N-S	NORTH LEG			6.3			2.0					16				1			
059-21	GILLESPIE	IL 4/MACOUPIN ST. & WALNUT ST.	N-S	N & S LEGS																		
059-22	GILLESPIE	IL 4/MACOUPIN ST. & CHESTNUT ST.	N-S	N & S LEGS																		
059-23	GILLESPIE	IL 4/MACOUPIN ST. & SPRUCE ST.	N-S	N & S LEGS			6.3			2.0					16				1			
059-24	GILLESPIE	IL 16/BROADWAY ST. EAST OF L. J. AVE.	E-W	MIDBLOCK	27.0			4.4		2.0	3.6	2			48							
059-25	GILLESPIE	IL 16/BROADWAY ST. & OREGON ST.	E-W	WEST LEG	27.0			4.4		2.0	3.6	2			48							
059-26	GILLESPIE	IL 4/IL 16/ELM ST. & ADAMS ST.	E-W	EAST LEG			25.0	4.4		4.0	4.8		4		64							
059-27	GILLESPIE	IL 4/IL 16/ELM ST. & CLINTON ST.	E-W	WEST LEG																		
059-28	GILLESPIE	IL 4/IL 16/ELM ST. & FULTON ST.	E-W	WEST LEG																		
059-29	GILLESPIE	IL 4/IL 16/ELM ST. & CLAY ST.	E-W	EAST LEG																		
059-30	GIRARD	IL 4/3RD ST. NORTH OF NORTH ST.	N-S	MIDBLOCK	36.0			4.4		4.0	4.8		2		64							
059-31	MT. OLIVE	IL 138/MAIN ST. & 2ND SOUTH ST.	E-W	SW TO NE																		
059-32	SHIPMAN	IL 16 & DORA RENO WHITE ST.	E-W	WEST LEG							4.8											
059-33	STAUNTON	IL 4/EDWARDSVILLE ST. & LAFAYETTE ST.	N-S	NORTH LEG	36.0			4.4		4.0	4.8		3		64							
059-34	VIRDEN	IL 4/SPRINGFIELD ST. & UNION ST./UNION AVE.	N-S	NORTH LEG	27.0			4.4		2.0	3.6	2	2		48							
059-35	VIRDEN	IL 4/SPRINGFIELD ST. & FORTUNE ST.	N-S	NORTH LEG	27.0			4.4		2.0	3.6	2	2		48							
TOTALS					270.0	0.0	212.5	70.4	0.0	58.0	76.8	18	15	1	944	32	15	0	0	0	2	
					687.7																	

SIGN SCHEDULE - MASON COUNTY (OUTSIDE MPO)					72000100 SIGN PANEL - TYPE 1								72400100	72400200	72400500	72800100	73000100	73100100	73700200	89502375	X0325714	
LOCATION	CITY OR TOWN	LOCATION DESCRIPTION	ORIENTATION	CROSSWALK(S)	S1-1 (SO FT)	W11-1 (SO FT)	W11-2 (SO FT)	W16-7P(L) (SO FT)	W16-7P(R) (SO FT)	W16-9P (SO FT)	RS PANEL (SO FT)	REMOVE SIGN PANEL ASSEMBLY TYPE A (EACH)	REMOVE SIGN PANEL ASSEMBLY TYPE B (EACH)	RELOCATE SIGN PANEL ASSEMBLY TYPE A (EACH)	TELESCOPING STEEL SIGN SUPPORT (FOOT)	WOOD SIGN SUPPORT (FOOT)	BASE FOR TELESCOPING STEEL SIGN SUPPORT (EACH)	REMOVE CONCRETE FOUNDATION GROUND MOUNT (EACH)	REMOVE EXISTING TRAFFIC SIGNAL EQUIPMENT (EACH)	FLASHING BEACON, POST MOUNTED, SOLAR POWERED INSTALLATION (EACH)		
063-01	HAVANA	US 136/LAUREL AVE. & CHARLOTTE ST.	E-W	EAST LEG			25.0	4.4		4.0	4.8		4		64							
063-02	MASON CITY	IL 10/CHESTNUT ST. & WEST ST.	E-W	WEST LEG	36.0			4.4		4.0	4.8		2		64							
TOTALS					36.0	0.0	25.0	8.8	0.0	8.0	9.6	0	6	0	128	0	0	0	0	0	0	
					87.4																	

SIGN SCHEDULE - MONTGOMERY COUNTY (OUTSIDE MPO)					72000100 SIGN PANEL - TYPE 1								72400100	72400200	72400500	72800100	73000100	73100100	73700200	89502375	X0325714	
LOCATION	CITY OR TOWN	LOCATION DESCRIPTION	ORIENTATION	CROSSWALK(S)	S1-1 (SO FT)	W11-1 (SO FT)	W11-2 (SO FT)	W16-7P(L) (SO FT)	W16-7P(R) (SO FT)	W16-9P (SO FT)	RS PANEL (SO FT)	REMOVE SIGN PANEL ASSEMBLY TYPE A (EACH)	REMOVE SIGN PANEL ASSEMBLY TYPE B (EACH)	RELOCATE SIGN PANEL ASSEMBLY TYPE A (EACH)	TELESCOPING STEEL SIGN SUPPORT (FOOT)	WOOD SIGN SUPPORT (FOOT)	BASE FOR TELESCOPING STEEL SIGN SUPPORT (EACH)	REMOVE CONCRETE FOUNDATION GROUND MOUNT (EACH)	REMOVE EXISTING TRAFFIC SIGNAL EQUIPMENT (EACH)	FLASHING BEACON, POST MOUNTED, SOLAR POWERED INSTALLATION (EACH)		
068-01	NOKOMIS	IL 16/STATE ST. & CEDAR ST.	N-S	N & S LEGS			25.0	4.4		4.0	4.8		2		64							
068-02	NOKOMIS	IL 16/STATE ST. & PINE ST.	N-S	N & S LEGS																		
068-03	NOKOMIS	IL 16/STATE ST. & MAPLE ST.	N-S	NORTH LEG			12.5	2.2		2.0	2.4				32				1			
068-04	NOKOMIS	OBERLE ST. & CEDAR ST.	E-W	WEST LEG	27.0			4.4		2.0	3.6	2			64							
068-05	NOKOMIS	MADISON ST. & PINE ST.	E-W	WEST LEG	27.0			4.4		2.0	3.6	2			64							
068-06	RAYMOND	IL 48/0' BANNON ST. & EAST ST.	N-S	NORTH LEG			25.0	4.4		4.0	4.8				64							
068-07	RAYMOND	IL 48/0' BANNON ST. & BROAD ST.	N-S	NORTH LEG			25.0	4.4		4.0	4.8	2	2		64				1			
068-08	RAYMOND	IL 48/0' BANNON ST. & SPARKS ST.	N-S	NORTH LEG			25.0	4.4		4.0	4.8				64							
TOTALS					54.0	0.0	112.5	28.6	0.0	22.0	28.8	6	4	0	416	0	4	0	0	0	0	
					245.9																	

- LOCATION TO BE REMOVED
- LOCATION OMITTED DUE TO EXISTING R.O.W. LIMITS. LOCATION TO BE ADDRESSED AT LATER DATE.

FILE NAME =	USER NAME = sparksgw	DESIGNED -	REVISED -	STATE OF ILLINOIS DEPARTMENT OF TRANSPORTATION	SCHEDULE OF QUANTITIES				F.A. RTE.	SECTION	COUNTY	TOTAL SHEETS	SHEET NO.
Default	Plot Date = Feb-04-2014 03:48:28PM	DRAWN -	REVISED -						VAR			58	7
		CHECKED -	REVISED -		SCALE: SHEET 3 OF 10 SHEETS STA. TO STA.				CONTRACT NO. 72G76				
		DATE -	REVISED -						ILLINOIS FED. AID PROJECT				

SIGN SCHEDULE - MORGAN COUNTY (OUTSIDE MPO)					72000100								72400100	72400200	72400500	72800100	73000100	73100100	73700200	89502375	X0325714	
					SIGN PANEL - TYPE 1								REMOVE SIGN PANEL ASSEMBLY TYPE A	REMOVE SIGN PANEL ASSEMBLY TYPE B	RELOCATE SIGN PANEL ASSEMBLY TYPE A	TELESCOPING STEEL SIGN SUPPORT	WOOD SIGN SUPPORT	BASE FOR TELESCOPING STEEL SIGN SUPPORT	REMOVE CONCRETE FOUNDATION GROUND MOUNT	REMOVE EXISTING TRAFFIC SIGNAL EQUIPMENT	FLASHING BEACON, POST MOUNTED, SOLAR POWERED INSTALLATION	
LOCATION	CITY OR TOWN	LOCATION DESCRIPTION	ORIENTATION	CROSSWALK(S)	S1-1 (SQ FT)	W11-1 (SQ FT)	W11-2 (SQ FT)	W16-7P(L) (SQ FT)	W16-7P(R) (SQ FT)	W16-9P (SQ FT)	RS PANEL (SQ FT)	(EACH)	(EACH)	(EACH)	(FOOT)	(FOOT)	(EACH)	(EACH)	(EACH)	(EACH)		
069-01	JACKSONVILLE	IL 78/WALNUT ST. & CHURCH ST.	E-W	WEST LEG	36.0			4.4		4.0	4.8	4			64							
069-02	JACKSONVILLE	IL 78/WALNUT ST. & KELLY ST.	E-W	N/A			25.0	4.4		4.0	4.8				64							
069-03	MEREDOSIA	IL 104/BRIDGE ST. & MORGAN ST.	E-W	WEST LEG	27.0			4.4		2.0	3.6	3			48							
069-04	MEREDOSIA	IL 104/BRIDGE ST. & CHRISTMAN DR.	E-W	WEST LEG	27.0			4.4		2.0	3.6	3			48							
069-05	WAVERLY	IL 104/ELM ST. & PROSPECT ST.	E-W	WEST LEG			25.0	4.4		4.0	4.8				64		1					
TOTALS					90.0	0.0	50.0	22.0	0.0	16.0	21.6	10	0	0	288	0	1	0	0	0		
					199.6																	

SIGN SCHEDULE - PIKE COUNTY (OUTSIDE MPO)					72000100								72400100	72400200	72400500	72800100	73000100	73100100	73700200	89502375	X0325714	
					SIGN PANEL - TYPE 1								REMOVE SIGN PANEL ASSEMBLY TYPE A	REMOVE SIGN PANEL ASSEMBLY TYPE B	RELOCATE SIGN PANEL ASSEMBLY TYPE A	TELESCOPING STEEL SIGN SUPPORT	WOOD SIGN SUPPORT	BASE FOR TELESCOPING STEEL SIGN SUPPORT	REMOVE CONCRETE FOUNDATION GROUND MOUNT	REMOVE EXISTING TRAFFIC SIGNAL EQUIPMENT	FLASHING BEACON, POST MOUNTED, SOLAR POWERED INSTALLATION	
LOCATION	CITY OR TOWN	LOCATION DESCRIPTION	ORIENTATION	CROSSWALK(S)	S1-1 (SQ FT)	W11-1 (SQ FT)	W11-2 (SQ FT)	W16-7P(L) (SQ FT)	W16-7P(R) (SQ FT)	W16-9P (SQ FT)	RS PANEL (SQ FT)	(EACH)	(EACH)	(EACH)	(FOOT)	(FOOT)	(EACH)	(EACH)	(EACH)	(EACH)		
075-01	GRIGGSVILLE	IL 107/FEDERAL ST. & WALNUT ST.	N-S	SOUTH LEG	36.0			4.4		4.0	4.8	3			64							
075-02	GRIGGSVILLE	IL 107/PURPLE MARTIN BLVD. & STANFORD ST.	E-W	E & W LEGS			18.8	4.4		2.0	3.6				48		1					
075-03	GRIGGSVILLE	IL 107/PURPLE MARTIN BLVD. WEST OF STANFORD ST.	E-W	MIDBLOCK			12.5	4.4			2.4				32		2					
075-04	GRIGGSVILLE	IL 107/PURPLE MARTIN BLVD. & COREY ST.	E-W	EAST LEG			18.8	4.4		2.0	3.6	1			64		1					
075-05	PITTSFIELD	US 54/IL 106/WASHINGTON ST. & MONROE ST.	E-W	E & W LEGS			25.0	4.4		4.0	4.8				64		3					
075-06	PITTSFIELD	IL 106/WASHINGTON ST. & ILLINOIS ST.	E-W	EAST LEG			25.0	4.4		4.0	4.8	2			64		1					
TOTALS					36.0	0.0	100.0	26.4	0.0	16.0	24.0	6	0	0	336	0	8	0	0	0		
					202.4																	

SIGN SCHEDULE - SANGAMON COUNTY (OUTSIDE MPO)					72000100								72400100	72400200	72400500	72800100	73000100	73100100	73700200	89502375	X0325714	
					SIGN PANEL - TYPE 1								REMOVE SIGN PANEL ASSEMBLY TYPE A	REMOVE SIGN PANEL ASSEMBLY TYPE B	RELOCATE SIGN PANEL ASSEMBLY TYPE A	TELESCOPING STEEL SIGN SUPPORT	WOOD SIGN SUPPORT	BASE FOR TELESCOPING STEEL SIGN SUPPORT	REMOVE CONCRETE FOUNDATION GROUND MOUNT	REMOVE EXISTING TRAFFIC SIGNAL EQUIPMENT	FLASHING BEACON, POST MOUNTED, SOLAR POWERED INSTALLATION	
LOCATION	CITY OR TOWN	LOCATION DESCRIPTION	ORIENTATION	CROSSWALK(S)	S1-1 (SQ FT)	W11-1 (SQ FT)	W11-2 (SQ FT)	W16-7P(L) (SQ FT)	W16-7P(R) (SQ FT)	W16-9P (SQ FT)	RS PANEL (SQ FT)	(EACH)	(EACH)	(EACH)	(FOOT)	(FOOT)	(EACH)	(EACH)	(EACH)	(EACH)		
084-01	DIVERNON	DIVERNON RD. & STATE ST.	E-W	WEST LEG	36.0			4.4		4.0	4.8	3	1		64							
084-02	PAWNEE	IL 104/CARROLL ST. & 4TH ST.	E-W	WEST LEG							2.4											
TOTALS					36.0	0.0	0.0	4.4	0.0	4.0	7.2	3	1	0	64	0	0	0	0	0		
					51.6																	

SIGN SCHEDULE - SANGAMON COUNTY (INSIDE MPO)					72000100								72400100	72400200	72400500	72800100	73000100	73100100	73700200	89502375	X0325714	
					SIGN PANEL - TYPE 1								REMOVE SIGN PANEL ASSEMBLY TYPE A	REMOVE SIGN PANEL ASSEMBLY TYPE B	RELOCATE SIGN PANEL ASSEMBLY TYPE A	TELESCOPING STEEL SIGN SUPPORT	WOOD SIGN SUPPORT	BASE FOR TELESCOPING STEEL SIGN SUPPORT	REMOVE CONCRETE FOUNDATION GROUND MOUNT	REMOVE EXISTING TRAFFIC SIGNAL EQUIPMENT	FLASHING BEACON, POST MOUNTED, SOLAR POWERED INSTALLATION	
LOCATION	CITY OR TOWN	LOCATION DESCRIPTION	ORIENTATION	CROSSWALK(S)	S1-1 (SQ FT)	W11-1 (SQ FT)	W11-2 (SQ FT)	W16-7P(L) (SQ FT)	W16-7P(R) (SQ FT)	W16-9P (SQ FT)	RS PANEL (SQ FT)	(EACH)	(EACH)	(EACH)	(FOOT)	(FOOT)	(EACH)	(EACH)	(EACH)	(EACH)		
084-03	RIVERTON	LINCOLN ST. & 9TH ST.	E-W	EAST LEG																		
084-04	RIVERTON	LINCOLN ST. WEST OF STANTON AVE.	E-W	MIDBLOCK																		
084-05	ROCHESTER	IL 29/ILLINOIS ST. & TAFT DR.	E-W	BIKE PATH		50.0		4.4	4.4	8.0	9.6											
084-06	SPRINGFIELD	IL 29/WALNUT ST. & ELLIOT AVE.	N-S	N & S LEGS	27.0			4.4		2.0	3.6		4		48							
084-07	SPRINGFIELD	IL 29/WALNUT ST. & CALHOUN ST.	N-S	N & S LEGS	27.0			4.4		2.0	3.6		3		48							
084-08	SPRINGFIELD	IL 29/WALNUT ST. & MILLER ST.	N-S	N & S LEGS			25.0	4.4		4.0	4.8				64							
084-09	SPRINGFIELD	IL 29/WALNUT ST. & REYNOLDS ST.	N-S	N & S LEGS			25.0	4.4		4.0	4.8				64							
084-10	SPRINGFIELD	IL 97/MADISON ST. & RUTLEDGE ST.	W-E	WEST LEG			25.0	2.2	2.2	4.0	4.8	1			64		4					
084-11	SPRINGFIELD	IL 97/MADISON ST. & KLEIN ST.	W-E	WEST LEG			12.5	2.2	2.2		2.4				32		2					
084-12	SPRINGFIELD	IL 97/JEFFERSON ST. EAST OF 7TH ST.	E-W	MIDBLOCK			25.0			4.0	2.4											
TOTALS					54.0	50.0	112.5	26.4	8.8	28.0	36.0	1	7	0	320	0	6	0	0	0		
					311.7																	

- SIGNING ONLY AT THIS LOCATION.
- STRIPING ONLY AT THIS LOCATION.

SIGN SCHEDULE - SCHUYLER COUNTY (OUTSIDE MPO)					72000100								72400100	72400200	72400500	72800100	73000100	73100100	73700200	89502375	X0325714	
					SIGN PANEL - TYPE 1								REMOVE SIGN PANEL ASSEMBLY TYPE A	REMOVE SIGN PANEL ASSEMBLY TYPE B	RELOCATE SIGN PANEL ASSEMBLY TYPE A	TELESCOPING STEEL SIGN SUPPORT	WOOD SIGN SUPPORT	BASE FOR TELESCOPING STEEL SIGN SUPPORT	REMOVE CONCRETE FOUNDATION GROUND MOUNT	REMOVE EXISTING TRAFFIC SIGNAL EQUIPMENT	FLASHING BEACON, POST MOUNTED, SOLAR POWERED INSTALLATION	
LOCATION	CITY OR TOWN	LOCATION DESCRIPTION	ORIENTATION	CROSSWALK(S)	S1-1 (SQ FT)	W11-1 (SQ FT)	W11-2 (SQ FT)	W16-7P(L) (SQ FT)	W16-7P(R) (SQ FT)	W16-9P (SQ FT)	RS PANEL (SQ FT)	(EACH)	(EACH)	(EACH)	(FOOT)	(FOOT)	(EACH)	(EACH)	(EACH)	(EACH)		
085-01	BROWNING	IL 100/5TH ST. & WASHINGTON ST.	E-W	WEST LEG			25.0	4.4		4.0	4.8		4		64							
085-02	RUSHVILLE	US 24/CONGRESS ST. & MADISON ST.	N-S	SOUTH LEG			25.0	4.4		4.0	4.8				64							
085-03	RUSHVILLE	US 24/CONGRESS ST. & LAFAYETTE ST.	N-S	N & S LEG			18.8	4.4		2.0	3.6	1			48		2					
085-04	RUSHVILLE	US 24/CONGRESS ST. & WASHINGTON ST.	N-S	N & S LEG			18.8	4.4		2.0	3.6	1			48		3					
085-05	RUSHVILLE	US 24/CONGRESS ST. & JEFFERSON ST.	N-S	N & S LEG	36.0			4.4		4.0	4.8	1	1		64							
TOTALS					36.0	0.0	87.5	22.0	0.0	16.0	21.6	3	5	0	288	0	5	0	0	0		
					183.1																	

SIGN SCHEDULE - SCOTT COUNTY (OUTSIDE MPO)					72000100								72400100	72400200	72400500	72800100	73000100	73100100	73700200	89502375	X0325714	
					SIGN PANEL - TYPE 1								REMOVE SIGN PANEL ASSEMBLY TYPE A	REMOVE SIGN PANEL ASSEMBLY TYPE B	RELOCATE SIGN PANEL ASSEMBLY TYPE A	TELESCOPING STEEL SIGN SUPPORT	WOOD SIGN SUPPORT	BASE FOR TELESCOPING STEEL SIGN SUPPORT	REMOVE CONCRETE FOUNDATION GROUND MOUNT	REMOVE EXISTING TRAFFIC SIGNAL EQUIPMENT	FLASHING BEACON, POST MOUNTED, SOLAR POWERED INSTALLATION	
LOCATION	CITY OR TOWN	LOCATION DESCRIPTION	ORIENTATION	CROSSWALK(S)	S1-1 (SQ FT)	W11-1 (SQ FT)	W11-2 (SQ FT)	W16-7P(L) (SQ FT)	W16-7P(R) (SQ FT)	W16-9P (SQ FT)	RS PANEL (SQ FT)	(EACH)	(EACH)	(EACH)	(FOOT)	(FOOT)	(EACH)	(EACH)	(EACH)	(EACH)		
086-01	BLUFFS	IL 100/BLUFFS ST. & CHARLES ST.	N-S	SOUTH LEG						2.0	2.4											
086-02	BLUFFS	IL 100/BLUFFS ST. & NORTH ST.	N-S	NORTH LEG	27.0			4.4		2.0	3.6		2		48							
TOTALS					27.0	0.0	0.0	4.4	0.0	4.0	6.0	0	2	0	48	0	0	0	0	0		
					41.4																	

• SIGNING ONLY AT THIS LOCATION.

SIGN SCHEDULE PROJECT TOTAL	72000100								72400100	72400200	72400500	72800100	73000100	73100100	73700200	89502375	X0325714					
	SIGN PANEL TYPE 1								REMOVE SIGN PANEL ASSEMBLY TYPE A	REMOVE SIGN PANEL ASSEMBLY TYPE B	RELOCATE SIGN PANEL ASSEMBLY TYPE A	TELESCOPING STEEL SIGN SUPPORT	WOOD SIGN SUPPORT	BASE FOR TELESCOPING STEEL SIGN SUPPORT	REMOVE CONCRETE FOUNDATION GROUND MOUNT	REMOVE EXISTING TRAFFIC SIGNAL EQUIPMENT	FLASHING BEACON, POST MOUNTED, SOLAR POWERED INSTALLATION					
	S1-1 (SQ FT)	W11-1 (SQ FT)	W11-2 (SQ FT)	W16-7P(L) (SQ FT)	W16-7P(R) (SQ FT)	W16-9P (SQ FT)	RS PANEL (SQ FT)	(EACH)	(EACH)	(EACH)	(FOOT)	(FOOT)	(EACH)	(EACH)	(EACH)	(EACH)						
INSIDE MPO SUBTOTAL	54.0	50.0	112.5	26.4	8.8	28.0	32.0	1	7	0	320	0	6	0	0	0						
OUTSIDE MPO SUBTOTAL	1,134.0	50.0	1,500.0	429.0	11.0	356.0	460.8	88	65	7	5,728	128	137	6	6	8						
TOTAL	1,188.0	100.0	1,612.5	455.4	19.8	384.0	492.8	89	72	7	6,048	128	143	6	6	8						
					4,252.5																	

NOTE: DIGITAL TIME SWITCH TO BE INSTALLED WITH EACH FLASHING BEACON, POST MOUNTED, SOLAR POWERED INSTALLATION. TOTAL QUANTITY = 8

PAVEMENT MARKING SCHEDULE - ADAMS COUNTY (OUTSIDE MPO)					TOTAL CROSSWALK LENGTH		78300100	78000400	78000600	78005130	78005150
LOCATION	CITY OR TOWN	LOCATION DESCRIPTION	ORIENTATION	CROSSWALK(S)	HMA SURF.	PCC SURF.	PAVEMENT MARKING REMOVAL	THERMOPLASTIC PAVMENT MARKING LINE - 6"	THERMOPLASTIC PAVMENT MARKING LINE - 12"	EPOXY PAVMENT MARKING LINE - 6"	EPOXY PAVMENT MARKING LINE - 12"
					(FOOT)	(FOOT)					
001-01	LIBERTY	IL 104/MAIN ST. & STATE ST.	N-S	SOUTH LEG	45		45	90.0	90.0		
001-02	MENDON	IL 61/COLLINS ST. & STATE ST.	E-W	E & W LEGS	84		84	168.0	168.0		
001-03	MENDON	IL 61/COLLINS ST. & STATE RD.	E-W	WEST LEG	32		32	64.0	64.0		
001-04	MENDON	IL 61/COLLINS ST. EAST OF PONDEROSA ST.	E-W	MIDBLOCK	28		84	56.0	56.0		
001-05	PAYSON	IL 96/STATE ST. WEST OF WASHINGTON ST.	E-W	MIDBLOCK	27		81	54.0	54.0		
001-06	PAYSON	IL 96/STATE ST. & WASHINGTON ST.	E-W	EAST LEG	28		28	56.0	56.0		
001-07	PAYSON	IL 96/STATE ST. & FULTON ST.	E-W	E & W LEGS	75		75	150.0	150.0		
001-08	PAYSON	IL 96/STATE ST. & MAIN ST.	E-W	WEST LEG	44		44	88.0	88.0		
001-09	QUINCY	IL 104/BROADWAY ST. & 7TH ST.	E-W	E & W LEGS	122		122	244.0	244.0		
001-10	QUINCY	IL 104/BROADWAY ST. & 10TH ST.	E-W	E & W LEGS	120		120	240.0	240.0		
001-11	QUINCY	IL 104/BROADWAY ST. & 14TH ST.	E-W	E & W LEGS	126		126	252.0	252.0		
001-12	QUINCY	IL 104/BROADWAY ST. & 16TH ST.	E-W	E & W LEGS	130		130	260.0	260.0		
001-13	QUINCY	IL 104/BROADWAY ST. & 20TH ST.	E-W	E & W LEGS	120		120	240.0	240.0		
001-14	QUINCY	IL 104/BROADWAY ST. & 22ND ST.	E-W	E & W LEGS	124		124	248.0	248.0		
001-15	QUINCY	IL 57/GARDNER EXPRWY. & YORK ST.	N-S	N & S LEGS	115		115	230.0	230.0		
001-16	QUINCY	IL 57/GARDNER EXPRWY. & KENTUCKY ST.	N-S	NORTH LEG	56		56	112.0	112.0		
001-17	QUINCY	IL 57 & PARK DR. AVE.	N-S	NORTH LEG	65						
001-18	QUINCY	IL 57/YORK ST. & IL 57/4TH ST.	E-W	WEST LEG	64		64	128.0	128.0		
001-19	QUINCY	US 24/4TH ST. & VERMONT ST.	N-S	N & S LEGS	105		105	210.0	210.0		
001-20	QUINCY	US 24/4TH ST. & LIND ST.	N-S	NORTH LEG	55		55	110.0	110.0		
001-21	QUINCY	US 24/4TH ST. & CHESTNUT ST.	N-S	N & S LEGS	102		102	204.0	204.0		
001-22	QUINCY	IL 96/24TH ST. & HAMPSHIRE ST.	N-S	NORTH LEG	36		72	72.0	72.0		
001-23	QUINCY	IL 96/24TH ST. & JERSEY ST.	N-S	NORTH LEG	36		72	72.0	72.0		
TOTALS							1,856	3,348	3,348	0	0

PAVEMENT MARKING SCHEDULE - BROWN COUNTY (OUTSIDE MPO)					TOTAL CROSSWALK LENGTH		78300100	78000400	78000600	78005130	78005150
LOCATION	CITY OR TOWN	LOCATION DESCRIPTION	ORIENTATION	CROSSWALK(S)	HMA SURF.	PCC SURF.	PAVEMENT MARKING REMOVAL	THERMOPLASTIC PAVMENT MARKING LINE - 6"	THERMOPLASTIC PAVMENT MARKING LINE - 12"	EPOXY PAVMENT MARKING LINE - 6"	EPOXY PAVMENT MARKING LINE - 12"
					(FOOT)	(FOOT)					
005-01	MT. STERLING	US 24/MAIN ST. & NORTH ST.	E-W	EAST LEG	36						
005-02	MT. STERLING	US 24/IL 99/MAIN ST. EAST OF W. CROSS ST.	E-W	MIDBLOCK	60		60	120.0	120.0		
005-03	MT. STERLING	IL 99/WASHINGTON ST. & IL 99/CAMDEN RD.	E-W THEN NORTH	NORTH LEG	60			120.0	120.0		
005-04	VERSAILLES	IL 99/MAIN ST. & 2ND ST.	N-S	SOUTH LEG	60			120.0	120.0		
TOTALS							60	360	360	0	0

PAVEMENT MARKING SCHEDULE - CASS COUNTY (OUTSIDE MPO)					TOTAL CROSSWALK LENGTH		78300100	78000400	78000600	78005130	78005150
LOCATION	CITY OR TOWN	LOCATION DESCRIPTION	ORIENTATION	CROSSWALK(S)	HMA SURF.	PCC SURF.	PAVEMENT MARKING REMOVAL	THERMOPLASTIC PAVMENT MARKING LINE - 6"	THERMOPLASTIC PAVMENT MARKING LINE - 12"	EPOXY PAVMENT MARKING LINE - 6"	EPOXY PAVMENT MARKING LINE - 12"
					(FOOT)	(FOOT)					
009-01	VIRGINIA	IL 78/MAIN ST. & SPRINGFIELD ST.	N-S	NORTH LEG	40		40	80.0	80.0		
009-02	VIRGINIA	IL 78/MAIN ST. SOUTH OF SPRINGFIELD ST.	N-S	MIDBLOCK	61		61	122.0	122.0		
009-03	VIRGINIA	IL 78/MAIN ST. & BEARDSTOWN ST.	N-S	SOUTH LEG	34		34	68.0	68.0		
009-04	VIRGINIA	IL 78/MAIN ST. & ILLINI ST.	N-S	SOUTH LEG	34			68.0	68.0		
TOTALS							135	338	338	0	0

- SIGNING ONLY AT THIS LOCATION. CONTRACT #72G03 WILL ADDRESS STRIPING AT THIS LOCATION.
- LOCATION OMITTED DUE TO ONGOING SAFE ROUTES TO SCHOOL (SRTS) PROJECT. SRTS WILL ADDRESS THIS LOCATION.
- STRIPING ONLY AT THIS LOCATION

FILE NAME =	USER NAME = sparksgw	DESIGNED -	REVISED -	STATE OF ILLINOIS DEPARTMENT OF TRANSPORTATION	SCHEDULE OF QUANTITIES				F.A. RTE.	SECTION	COUNTY	TOTAL SHEETS	SHEET NO.
c:\pw\work\p\dot\sparksgw\10360886\0672076-sht-schedule.dgn		DRAWN -	REVISED -						VAR			58	10
Default	PLOT SCALE = 100.0000' / 1in.	CHECKED -	REVISED -		SCALE:	SHEET 6	OF 10 SHEETS	STA.	TO STA.	CONTRACT NO. 72G76			
	PLOT DATE = Feb-04-2014 03:48:29PM	DATE -	REVISED -						ILLINOIS FED. AID PROJECT				

PAVEMENT MARKING SCHEDULE - CHRISTIAN COUNTY (OUTSIDE MPO)					TOTAL CROSSWALK LENGTH		78300100	78000400	78000600	78005130	78005150
LOCATION	CITY OR TOWN	LOCATION DESCRIPTION	ORIENTATION	CROSSWALK(S)	HMA SURF.	PCC SURF.	PAVEMENT MARKING REMOVAL	THERMOPLASTIC PAVMENT MARKING LINE - 6"	THERMOPLASTIC PAVMENT MARKING LINE - 12"	EPOXY PAVMENT MARKING LINE - 6"	EPOXY PAVMENT MARKING LINE - 12"
					(FOOT)	(FOOT)					
011-01	EDINBERGH	IL 29 & WASHINGTON AVE./GRANT ST.	NW - SE	SE LEG	46		46	92.0	92.0		
011-02	PANA	IL 29/WASHINGTON ST. & LOCUST ST.	E-W	WEST LEG	40		40	80.0	80.0		
011-03	PANA	IL 29/WASHINGTON ST. & POPLAR ST.	E-W	E & W LEGS	122		122	244.0	244.0		
011-04	PANA	US 51/IL 16/CEDAR ST. & 1ST ST.	N-S to E-W	N, S & W LEGS	158		158	316.0	316.0		
011-05	PANA	US 51/IL 16/1ST ST. & SPRUCE ST.	E-W	E & W LEGS	82		82	164.0	164.0		
• 011-06	PANA	US 51/POPLAR ST. & 5TH ST.	N-S	N & S LEGS	108		108				
011-07	TAYLORVILLE	IL 29/SPRINGFIELD RD. & KNUTE ROCKNE DR.	N-S	SOUTH LEG	42		84	84.0	84.0		
011-08	TAYLORVILLE	IL 29/SPRINGFIELD RD. & SPORTMAN DR.	N-S	NORTH LEG	44		88	88.0	88.0		
011-09	TAYLORVILLE	IL 29/SPRINGFIELD RD. & HANER ST.	N-S	SOUTH LEG	49		98	98.0	98.0		
•• 011-10	TAYLORVILLE	WEBSTER ST. & BIDWELL ST.	N-S to E-W	WEST LEG	74		224	148.0	148.0		
011-11	TAYLORVILLE	IL 48 SOUTH OF IL 29	N-S	BIKE PATH	26		78	52.0	86.7		
TOTALS							1,128	1,366	1,401	0	0

PAVEMENT MARKING SCHEDULE - HANCOCK COUNTY (OUTSIDE MPO)					TOTAL CROSSWALK LENGTH		78300100	78000400	78000600	78005130	78005150
LOCATION	CITY OR TOWN	LOCATION DESCRIPTION	ORIENTATION	CROSSWALK(S)	HMA SURF.	PCC SURF.	PAVEMENT MARKING REMOVAL	THERMOPLASTIC PAVMENT MARKING LINE - 6"	THERMOPLASTIC PAVMENT MARKING LINE - 12"	EPOXY PAVMENT MARKING LINE - 6"	EPOXY PAVMENT MARKING LINE - 12"
					(FOOT)	(FOOT)					
034-01	CARTHAGE	US 136/IL 94/BUCHANAN ST. WEST OF WASHINGTON ST.	E-W	MIDBLOCK	38		76	76.0	76.0		
034-02	CARTHAGE	US 136/BUCHANAN ST. WEST OF PRAIRIE ST.	E-W	BIKE PATH	35		105	70.0	116.7		
034-03	HAMILTON	US 136/IL 96/KEOKUK ST. & 9TH ST.	E-W	EAST LEG	41		41	82.0	82.0		
034-04	HAMILTON	US 136/IL 96/KEOKUK ST. & 10TH ST.	E-W	EAST LEG	49		49	98.0	98.0		
034-05	HAMILTON	US 136/KEOKUK ST. & 19TH ST.	E-W	EAST LEG	55		55	110.0	110.0		
034-06	LA HARPE	IL 9/MAIN ST. & C ST.	E-W	WEST LEG	34		34	68.0	68.0		
034-07	WARSAW	MAIN ST./GRR & 5TH ST.	E-W	EAST LEG	42		42	84.0	84.0		
034-08	WARSAW	MAIN ST./GRR & 4TH ST./GRR	E-W	E & W LEGS	84		84	168.0	168.0		
TOTALS							486	756	803	0	0

PAVEMENT MARKING SCHEDULE - LOGAN COUNTY (OUTSIDE MPO)					TOTAL CROSSWALK LENGTH		78300100	78000400	78000600	78005130	78005150
LOCATION	CITY OR TOWN	LOCATION DESCRIPTION	ORIENTATION	CROSSWALK(S)	HMA SURF.	PCC SURF.	PAVEMENT MARKING REMOVAL	THERMOPLASTIC PAVMENT MARKING LINE - 6"	THERMOPLASTIC PAVMENT MARKING LINE - 12"	EPOXY PAVMENT MARKING LINE - 6"	EPOXY PAVMENT MARKING LINE - 12"
					(FOOT)	(FOOT)					
054-01	CHESTNUT	IL 54 & DAUPHIN ST.	E-W	WEST LEG	29		58	58.0	58.0		
054-02	LINCOLN	I 55 BL/5TH ST. & WASHINGTON ST.	E-W	WEST LEG	77		77	154.0	154.0		
054-03	LINCOLN	I 55 BL/5TH ST. & ADAMS ST.	E-W	EAST LEG	66		66	132.0	132.0		
054-04	LINCOLN	I 55 BL/5TH ST. & MAPLE ST.	E-W	EAST LEG	33		33	66.0	66.0		
054-05	LINCOLN	I 55 BL/5TH ST. & CLINTON ST. & LOGAN ST.	E-W THEN NE	NE LEG	46		46	92.0	92.0		
054-06	LINCOLN	I 55 BL/LOGAN ST. & PULASKI ST.	SW-NE	NE LEG	33		33	66.0	66.0		
054-07	LINCOLN	I 55 BL/LOGAN ST. & PEKIN ST.	SW-NE	NE LEG	32		32	64.0	64.0		
• 054-08	LINCOLN	I 55 BL/LOGAN ST. & TREMONT ST.	SW-NE	NE LEG	47		47				
054-09	LINCOLN	IL 121/LIMIT ST. & NUGENT PLACE/BROADWAY ST.	N-S	NORTH LEG	66		66	132.0	132.0		
054-10	LINCOLN	IL 121/LIMIT ST. NORTH OF WELCH DR.	N-S	MIDBLOCK	40		40	80.0	80.0		
054-11	LINCOLN	IL 121/LIMIT ST. SOUTH OF DELAVAN ST.	N-S	MIDBLOCK	40		40	80.0	80.0		
• 054-12	LINCOLN	IL 121/KEOKUK ST. & IL 10	N-S	SOUTH LEG	67		67				
054-13	LINCOLN	IL 121/IL 10/KEOKUK ST. & SHERMAN ST.	N-S	N & S LEGS	108		108	216.0	216.0		
054-14	LINCOLN	IL 121/IL 10/KEOKUK ST. & OTTAWA ST.	N-S	N & S LEGS	97		97	194.0	194.0		
TOTALS							810	1,334	1,334	0	0

- LOCATION TO BE REMOVED.
- CROSSWALK IS TO BE REMOVED AND RELOCATED TO TO SOUTH LEG OF INTERSECTION. STRIPING ONLY AT THIS LOCATION.

PAVEMENT MARKING SCHEDULE - MACOUPIN COUNTY (OUTSIDE MPO)					TOTAL CROSSWALK LENGTH		78300100	78000400	78000600	78005130	78005150
LOCATION	CITY OR TOWN	LOCATION DESCRIPTION	ORIENTATION	CROSSWALK(S)	HMA SURF.	PCC SURF.	PAVMENT MARKING REMOVAL	THERMOPLASTIC PAVMENT MARKING LINE - 6"	THERMOPLASTIC PAVMENT MARKING LINE - 12"	EPOXY PAVMENT MARKING LINE - 6"	EPOXY PAVMENT MARKING LINE - 12"
					(FOOT)	(FOOT)					
059-01	BENLD	IL 138/CENTRAL ST. & 2ND ST.	E-W	EAST LEG	60			120.0	120.0		
059-02	BRIGHTON	IL 111/MAPLE ST. SOUTH OF VINE ST.	N-S	MIDBLOCK	26		26	52.0	52.0		
059-03	BRIGHTON	IL 111/MAPLE ST. & NORTH ST.	N-S	NORTH LEG	30		90	60.0	60.0		
059-04	BUNKER HILL	IL 159/WASHINGTON ST. & FAYETTE ST.	N-S	SOUTH LEG	77		77	154.0	154.0		
059-05	BUNKER HILL	IL 159/WASHINGTON ST. & ORANGE ST.	N-S	SOUTH LEG	36		36	72.0	72.0		
059-06	CARLINVILLE	IL 108/W. MAIN ST. & ILLINOIS ST.	E-W	WEST LEG	58		58	116.0	116.0		
059-07	CARLINVILLE	IL 108/W. MAIN ST. & PLUM ST.	E-W	EAST LEG		46	46			92.0	92.0
059-08	CARLINVILLE	IL 108/W. MAIN ST. & WEST ST.	E-W	E & W LEGS		100	100			200.0	200.0
059-09	CARLINVILLE	IL 4/BROAD ST. & WASHINGTON ST.	N-S	SOUTH LEG	42		42				
059-10	CARLINVILLE	IL 4/BROAD ST. & BUCHANAN ST.	N-S	N & S LEGS	92		92				
059-11	CARLINVILLE	IL 4/BROAD ST. & JACKSON ST.	N-S	N & S LEGS	94		94	188.0	188.0		
059-12	CARLINVILLE	IL 4/BROAD ST. & MCDANIEL ST.	N-S	N & S LEGS	99		99				
059-13	CARLINVILLE	IL 4/BROAD ST. & 1ST NORTH ST.	N-S	N & S LEGS	108		108	216.0	216.0		
059-14	CARLINVILLE	IL 4/BROAD ST. (NORTH SIDE OF SQUARE)	N-S	WEST LEG		89	89			178.0	178.0
059-15	CARLINVILLE	IL 4/BROAD ST. (W. SIDE OF SQUARE) & IL 108/MAIN ST.	N-S	SOUTH LEG		85	85			170.0	170.0
059-16	CARLINVILLE	IL 4/BROAD ST. (SOUTH SIDE OF SQUARE)	N-S	EAST LEG		89	89			178.0	178.0
059-17	CARLINVILLE	IL 4 (EAST SIDE OF SQUARE) & E. MAIN ST.	N-S	NORTH LEG		85	85			170.0	170.0
059-18	CARLINVILLE	IL 4/IL 108/1ST ST. & EAST ST.	E-W	EAST LEG	40		40	80.0	80.0		
059-19	GILLESPIE	IL 4/MACOUPIN ST. & MAPLE ST.	N-S	N & S LEGS	102		102	204.0	204.0		
059-20	GILLESPIE	IL 4/MACOUPIN ST. & OAK ST.	N-S	NORTH LEG	42		42	84.0	84.0		
059-21	GILLESPIE	IL 4/MACOUPIN ST. & WALNUT ST.	N-S	N & S LEGS	154		154	308.0	308.0		
059-22	GILLESPIE	IL 4/MACOUPIN ST. & CHESTNUT ST.	N-S	N & S LEGS	158		158	316.0	316.0		
059-23	GILLESPIE	IL 4/MACOUPIN ST. & SPRUCE ST.	N-S	N & S LEGS	154		154	308.0	308.0		
059-24	GILLESPIE	IL 16/BROADWAY ST. EAST OF L. J. AVE.	E-W	MIDBLOCK	32		32	64.0	64.0		
059-25	GILLESPIE	IL 16/BROADWAY ST. & OREGON ST.	E-W	WEST LEG	32		32	64.0	64.0		
059-26	GILLESPIE	IL 4/IL 16/ELM ST. & ADAMS ST.	E-W	EAST LEG	36		36	72.0	72.0		
059-27	GILLESPIE	IL 4/IL 16/ELM ST. & CLINTON ST.	E-W	WEST LEG	36		36				
059-28	GILLESPIE	IL 4/IL 16/ELM ST. & FULTON ST.	E-W	WEST LEG	36		36				
059-29	GILLESPIE	IL 4/IL 16/ELM ST. & CLAY ST.	E-W	EAST LEG	40		40				
059-30	GIRARD	IL 4/3RD ST. NORTH OF NORTH ST.	N-S	MIDBLOCK	40		40	80.0	80.0		
059-31	MT. OLIVE	IL 138/MAIN ST. & 2ND SOUTH ST.	E-W	SW TO NE	81		81				
059-32	SHIPMAN	IL 16 & DORA RENO WHITE ST.	E-W	WEST LEG	30		30	60.0	60.0		
059-33	STAUNTON	IL 4/EDWARDSVILLE ST. & LAFAYETTE ST.	N-S	NORTH LEG	31		31	62.0	62.0		
059-34	VIRDEN	IL 4/SPRINGFIELD ST. & UNION ST./UNION AVE.	N-S	NORTH LEG	40		40	80.0	80.0		
059-35	VIRDEN	IL 4/SPRINGFIELD ST. & FORTUNE ST.	N-S	NORTH LEG	40		40	80.0	80.0		
TOTALS							2,300	2,840	2,840	988	988

PAVEMENT MARKING SCHEDULE - MASON COUNTY (OUTSIDE MPO)					TOTAL CROSSWALK LENGTH		78300100	78000400	78000600	78005130	78005150
LOCATION	CITY OR TOWN	LOCATION DESCRIPTION	ORIENTATION	CROSSWALK(S)	HMA SURF.	PCC SURF.	PAVMENT MARKING REMOVAL	THERMOPLASTIC PAVMENT MARKING LINE - 6"	THERMOPLASTIC PAVMENT MARKING LINE - 12"	EPOXY PAVMENT MARKING LINE - 6"	EPOXY PAVMENT MARKING LINE - 12"
					(FOOT)	(FOOT)					
063-01	HAVANA	US 136/LAUREL AVE. & CHARLOTTE ST.	E-W	EAST LEG	42		42	84.0	84.0		
063-02	MASON CITY	IL 10/CHESTNUT ST. & WEST ST.	E-W	WEST LEG	27		27	54.0	54.0		
TOTALS							69	138	138	0	0

PAVEMENT MARKING SCHEDULE - MONTGOMERY COUNTY (OUTSIDE MPO)					TOTAL CROSSWALK LENGTH		78300100	78000400	78000600	78005130	78005150
LOCATION	CITY OR TOWN	LOCATION DESCRIPTION	ORIENTATION	CROSSWALK(S)	HMA SURF.	PCC SURF.	PAVMENT MARKING REMOVAL	THERMOPLASTIC PAVMENT MARKING LINE - 6"	THERMOPLASTIC PAVMENT MARKING LINE - 12"	EPOXY PAVMENT MARKING LINE - 6"	EPOXY PAVMENT MARKING LINE - 12"
					(FOOT)	(FOOT)					
068-01	NOKOMIS	IL 16/STATE ST. & CEDAR ST.	N-S	N & S LEGS	87		87	174.0	174.0		
068-02	NOKOMIS	IL 16/STATE ST. & PINE ST.	N-S	N & S LEGS	112		112	224.0	224.0		
068-03	NOKOMIS	IL 16/STATE ST. & MAPLE ST.	N-S	NORTH LEG	53		53	106.0	106.0		
068-04	NOKOMIS	0BERLE ST. & CEDAR ST.	E-W	WEST LEG	28		28	56.0	56.0		
068-05	NOKOMIS	MADISON ST. & PINE ST.	E-W	WEST LEG	29		29	58.0	58.0		
068-06	RAYMOND	IL 48/0' BANNON ST. & EAST ST.	N-S	NORTH LEG	34		34	68.0	68.0		
068-07	RAYMOND	IL 48/0' BANNON ST. & BROAD ST.	N-S	NORTH LEG	34		34	68.0	68.0		
068-08	RAYMOND	IL 48/0' BANNON ST. & SPARKS ST.	N-S	NORTH LEG	39		39	78.0	78.0		
TOTALS							416	832	832	0	0

- LOCATION TO BE REMOVED
- LOCATION OMITTED DUE TO EXISTING R.O.W. LIMITS. LOCATION TO BE ADDRESSED AT LATER DATE.

PAVEMENT MARKING SCHEDULE - MORGAN COUNTY (OUTSIDE MPO)					TOTAL CROSSWALK LENGTH		78300100	78000400	78000600	78005130	78005150
LOCATION	CITY OR TOWN	LOCATION DESCRIPTION	ORIENTATION	CROSSWALK(S)	HMA SURF.	PCC SURF.	PAVEMENT MARKING REMOVAL	THERMOPLASTIC PAVMENT MARKING LINE - 6"	THERMOPLASTIC PAVMENT MARKING LINE - 12"	EPOXY PAVMENT MARKING LINE - 6"	EPOXY PAVMENT MARKING LINE - 12"
					(FOOT)	(FOOT)					
069-01	JACKSONVILLE	IL 78/WALNUT ST. & CHURCH ST.	E-W	WEST LEG	49		49	98.0	98.0		
069-02	JACKSONVILLE	IL 78/WALNUT ST. & KELLY ST.	E-W	N/A	N/A						
069-03	MEREDOSIA	IL 104/BRIDGE ST. & MORGAN ST.	E-W	WEST LEG	45		45	90.0	90.0		
069-04	MEREDOSIA	IL 104/BRIDGE ST. & CHRISTMAN DR.	E-W	WEST LEG							
069-05	WAVERLY	IL 104/ELM ST. & PROSPECT ST.	E-W	WEST LEG	42		42	84.0	84.0		
TOTALS							136	272	272	0	0

PAVEMENT MARKING SCHEDULE - PIKE COUNTY (OUTSIDE MPO)					TOTAL CROSSWALK LENGTH		78300100	78000400	78000600	78005130	78005150
LOCATION	CITY OR TOWN	LOCATION DESCRIPTION	ORIENTATION	CROSSWALK(S)	HMA SURF.	PCC SURF.	PAVEMENT MARKING REMOVAL	THERMOPLASTIC PAVMENT MARKING LINE - 6"	THERMOPLASTIC PAVMENT MARKING LINE - 12"	EPOXY PAVMENT MARKING LINE - 6"	EPOXY PAVMENT MARKING LINE - 12"
					(FOOT)	(FOOT)					
075-01	GRIGGSVILLE	IL 107/FEDERAL ST. & WALNUT ST.	N-S	SOUTH LEG	38		38	76.0	76.0		
075-02	GRIGGSVILLE	IL 107/PURPLE MARTIN BLVD. & STANFORD ST.	E-W	E & W LEGS	152		152	304.0	304.0		
075-03	GRIGGSVILLE	IL 107/PURPLE MARTIN BLVD. WEST OF STANFORD ST.	E-W	MIDBLOCK	115		115	230.0	230.0		
075-04	GRIGGSVILLE	IL 107/PURPLE MARTIN BLVD. & COREY ST.	E-W	EAST LEG	115		115	230.0	230.0		
075-05	PITTSFIELD	US 54/IL 106/WASHINGTON ST. & MONROE ST.	E-W	E & W LEGS	127						
075-06	PITTSFIELD	IL 106/WASHINGTON ST. & ILLINOIS ST.	E-W	EAST LEG	41		41	82.0	82.0		
TOTALS							461	922	922	0	0

PAVEMENT MARKING SCHEDULE - SANGAMON COUNTY (OUTSIDE MPO)					TOTAL CROSSWALK LENGTH		78300100	78000400	78000600	78005130	78005150
LOCATION	CITY OR TOWN	LOCATION DESCRIPTION	ORIENTATION	CROSSWALK(S)	HMA SURF.	PCC SURF.	PAVEMENT MARKING REMOVAL	THERMOPLASTIC PAVMENT MARKING LINE - 6"	THERMOPLASTIC PAVMENT MARKING LINE - 12"	EPOXY PAVMENT MARKING LINE - 6"	EPOXY PAVMENT MARKING LINE - 12"
					(FOOT)	(FOOT)					
084-01	DIVERNON	DIVERNON RD. & STATE ST.	E-W	WEST LEG	37		37	74.0	74.0		
084-02	PAWNEE	IL 104/CARROLL ST. & 4TH ST.	E-W	WEST LEG	38		38	76.0	76.0		
TOTALS							75	150	150	0	0

PAVEMENT MARKING SCHEDULE - SANGAMON COUNTY (INSIDE MPO)					TOTAL CROSSWALK LENGTH		78300100	78000400	78000600	78005130	78005150
LOCATION	CITY OR TOWN	LOCATION DESCRIPTION	ORIENTATION	CROSSWALK(S)	HMA SURF.	PCC SURF.	PAVEMENT MARKING REMOVAL	THERMOPLASTIC PAVMENT MARKING LINE - 6"	THERMOPLASTIC PAVMENT MARKING LINE - 12"	EPOXY PAVMENT MARKING LINE - 6"	EPOXY PAVMENT MARKING LINE - 12"
					(FOOT)	(FOOT)					
084-03	RIVERTON	LINCOLN ST. & 9TH ST.	E-W	EAST LEG	35		35	70.0	70.0		
084-04	RIVERTON	LINCOLN ST. WEST OF STANTON AVE.	E-W	MIDBLOCK	34			68.0	68.0		
084-05	ROCHESTER	IL 29/ILLINOIS ST. & TAFT DR.	E-W	BIKE PATH	85			170.0	170.0		
084-06	SPRINGFIELD	IL 29/WALNUT ST. & ELLIOT AVE.	N-S	N & S LEGS	84		84	168.0	168.0		
084-07	SPRINGFIELD	IL 29/WALNUT ST. & CALHOUN ST.	N-S	N & S LEGS	86		86	172.0	172.0		
084-08	SPRINGFIELD	IL 29/WALNUT ST. & MILLER ST.	N-S	N & S LEGS	95		95	190.0	190.0		
084-09	SPRINGFIELD	IL 29/WALNUT ST. & REYNOLDS ST.	N-S	N & S LEGS	116		116	232.0	232.0		
084-10	SPRINGFIELD	IL 97/MADISON ST. & RUTLEDGE ST.	W-E	WEST LEG		52				104.0	104.0
084-11	SPRINGFIELD	IL 97/MADISON ST. & KLEIN ST.	W-E	WEST LEG		52				104.0	104.0
084-12	SPRINGFIELD	IL 97/JEFFERSON ST. EAST OF 7TH ST.	E-W	MIDBLOCK	52						
TOTALS							416	1,070	1,070	208	208

- SIGNING ONLY AT THIS LOCATION.
- STRIPING ONLY AT THIS LOCATION.

FILE NAME =	USER NAME = sparksgw	DESIGNED -	REVISED -	STATE OF ILLINOIS DEPARTMENT OF TRANSPORTATION	SCHEDULE OF QUANTITIES				F.A. RTE.	SECTION	COUNTY	TOTAL SHEETS	SHEET NO.
ci:\pw\work\p\id\sparksgw\10360886\0672076-sh-t-schedule.dgn		DRAWN -	REVISED -						VAR			58	13
Default	PLOT SCALE = 100.0000' / 1in.	CHECKED -	REVISED -		SCALE:	SHEET 9 OF 10 SHEETS	STA.	TO STA.	CONTRACT NO. 72G76				
	PLOT DATE = Feb-04-2014 03:48:30PM	DATE -	REVISED -						ILLINOIS FED. AID PROJECT				

PAVEMENT MARKING SCHEDULE - SCHUYLER COUNTY (OUTSIDE MPO)					TOTAL CROSSWALK LENGTH		78300100	78000400	78000600	78005130	78005150
LOCATION	CITY OR TOWN	LOCATION DESCRIPTION	ORIENTATION	CROSSWALK(S)	HMA SURF.	PCC SURF.	PAVEMENT MARKING REMOVAL	THERMOPLASTIC PAVMENT MARKING LINE - 6"	THERMOPLASTIC PAVMENT MARKING LINE - 12"	EPOXY PAVMENT MARKING LINE - 6"	EPOXY PAVMENT MARKING LINE - 12"
					(FOOT)	(FOOT)					
085-01	BROWNING	IL 100/5TH ST. & WASHINGTON ST.	E-W	WEST LEG	35		35	70.0	70.0		
085-02	RUSHVILLE	US 24/CONGRESS ST. & MADISON ST.	N-S	SOUTH LEG	43		43	86.0	86.0		
085-03	RUSHVILLE	US 24/CONGRESS ST. & LAFAYETTE ST.	N-S	N & S LEG	114		114	228.0	228.0		
085-04	RUSHVILLE	US 24/CONGRESS ST. & WASHINGTON ST.	N-S	N & S LEG	116		116	232.0	232.0		
085-05	RUSHVILLE	US 24/CONGRESS ST. & JEFFERSON ST.	N-S	N & S LEG	80		80	160.0	160.0		
TOTALS							388	776	776	0	0

PAVEMENT MARKING SCHEDULE - SCOTT COUNTY (OUTSIDE MPO)					TOTAL CROSSWALK LENGTH		78300100	78000400	78000600	78005130	78005150
LOCATION	CITY OR TOWN	LOCATION DESCRIPTION	ORIENTATION	CROSSWALK(S)	HMA SURF.	PCC SURF.	PAVEMENT MARKING REMOVAL	THERMOPLASTIC PAVMENT MARKING LINE - 6"	THERMOPLASTIC PAVMENT MARKING LINE - 12"	EPOXY PAVMENT MARKING LINE - 6"	EPOXY PAVMENT MARKING LINE - 12"
					(FOOT)	(FOOT)					
086-01	BLUFFS	IL 100/BLUFFS ST. & CHARLES ST.	N-S	SOUTH LEG	22		22	44.0	44.0		
086-02	BLUFFS	IL 100/BLUFF RD. & NORTH ST.	N-S	NORTH LEG							
TOTALS							22	44	44	0	0

PAVMENT MARKING SCHEDULE PROJECT TOTAL	78300100	78000400	78000600	78005130	78005150
	PAVEMENT MARKING REMOVAL	THERMOPLASTIC PAVMENT MARKING LINE - 6"	THERMOPLASTIC PAVMENT MARKING LINE - 12"	EPOXY PAVMENT MARKING LINE - 6"	EPOXY PAVMENT MARKING LINE - 12"
	(SQ FT)	(FOOT)	(FOOT)	(FOOT)	(FOOT)
INSIDE MPO SUBTOTAL	416	1,070	1,070	208	208
OUTSIDE MPO SUBTOTAL	8,342	13,476	13,558	988	988
TOTAL	8,758	14,546	14,628	1,196	1,196

FILE NAME =	USER NAME = sparksgw	DESIGNED -	REVISED -
c:\pw\work\p\dot\sparksgw\0360886\0672076-sht-schedule.dgn		DRAWN -	REVISED -
Default	PLOT SCALE = 100.0000' / 1in.	CHECKED -	REVISED -
	PLOT DATE = Feb-04-2014 03:48:30PM	DATE -	REVISED -

**STATE OF ILLINOIS
DEPARTMENT OF TRANSPORTATION**

SCHEDULE OF QUANTITIES

SCALE: SHEET 10 OF 10 SHEETS STA. TO STA.

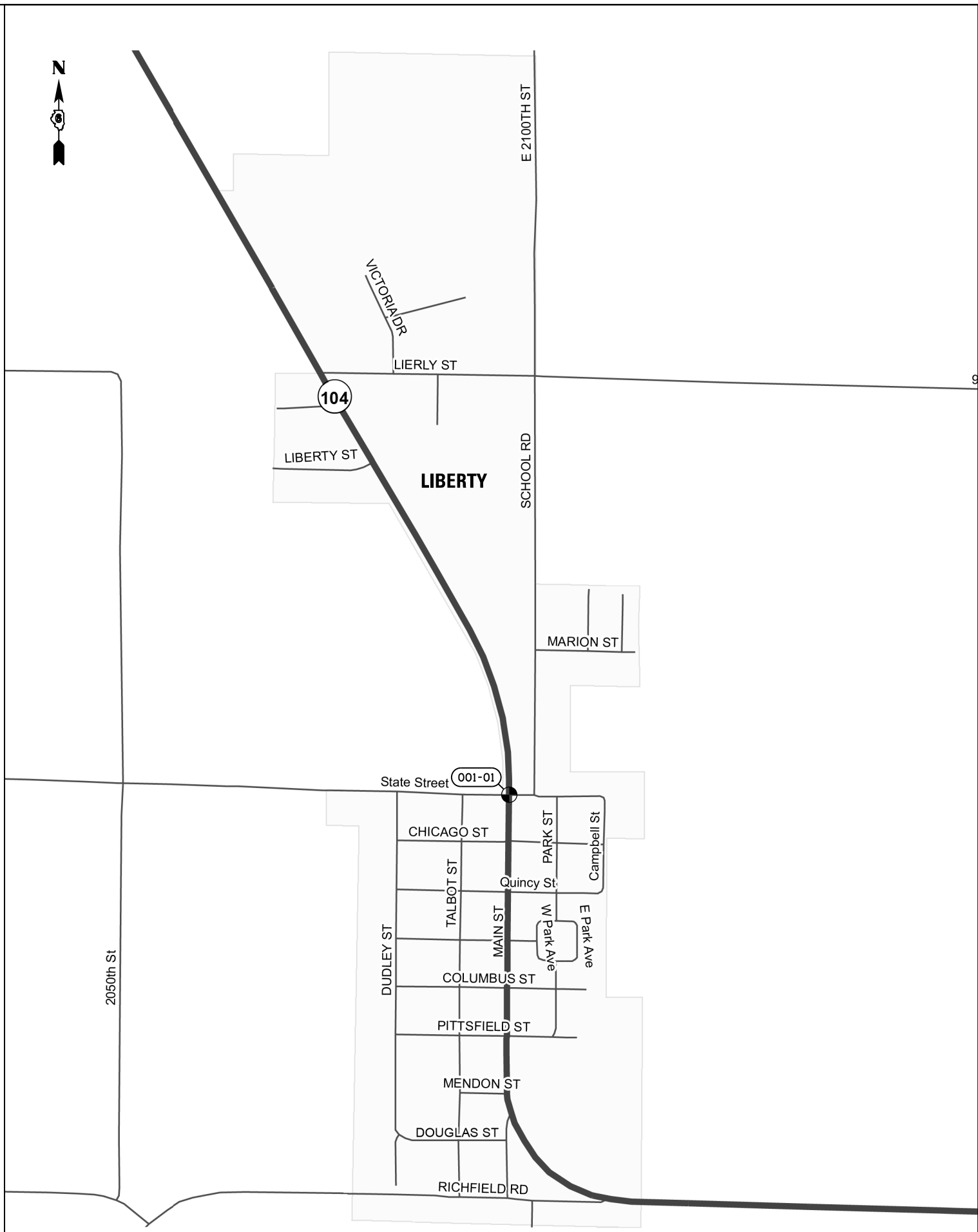
F.A. RTE.	SECTION	COUNTY	TOTAL SHEETS	SHEET NO.
			58	14
CONTRACT NO.			72G76	

CROSSWALK LOCATION

LOCATION	MARKED ROUTE(S)	COMMON NAME(S)	ORIENTATION	CROSS ROAD(S)	COMMON NAME(S)	CROSSWALK(S)
001-01	FAP 745	IL 104/MAIN ST.	N-S	MUN 1000	STATE ST.	SOUTH LEG

SIGNING SCHEDULE PER LOCATION

LOCATION	SIGN PANEL - TYPE 1						
	S1-1	W11-1	W11-2	W16-7P(L)	W16-7P(R)	W16-9P	RS PANEL
001-01	4			2	4	2	4



FILE NAME =	USER NAME = sparksgw	DESIGNED -	REVISED -
c:\pw\work\p\dot\sparksgw\0360886\0672076-shr-Location Maps_Adams.dgn		DRAWN -	REVISED -
Default	PLOT SCALE = 100.0000' / in.	CHECKED -	REVISED -
	PLOT DATE = Feb-04-2014 03:48:34PM	DATE -	REVISED -

**STATE OF ILLINOIS
DEPARTMENT OF TRANSPORTATION**

**LOCATION MAP
VILLAGE OF LIBERTY - ADAMS COUNTY**

SCALE: SHEET OF SHEETS STA. TO STA.

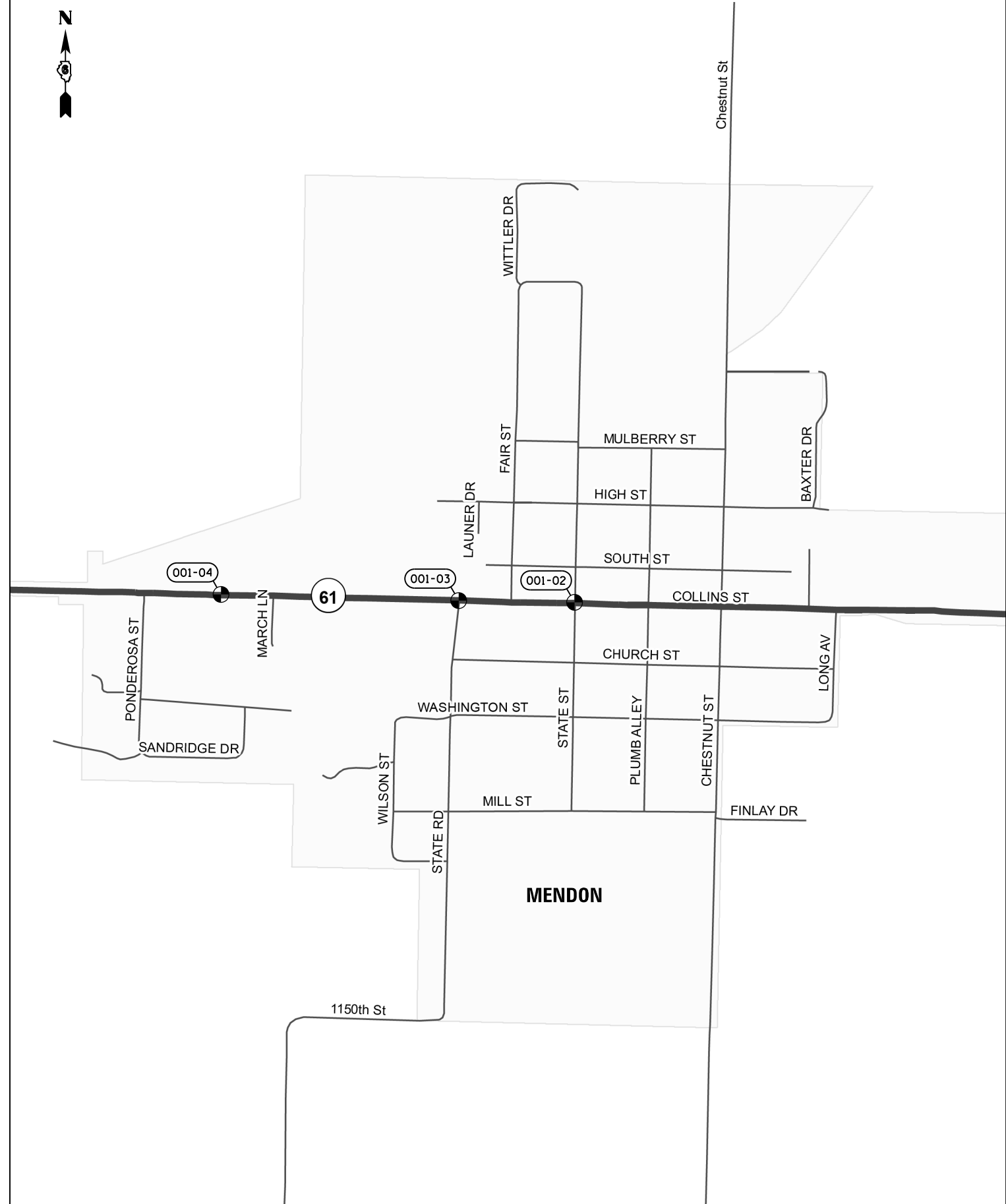
F.A. RTE.	SECTION	COUNTY	TOTAL SHEETS	SHEET NO.
			58	15
ILLINOIS FED. AID PROJECT			CONTRACT NO. 72G76	

CROSSWALK LOCATION

LOCATION	MARKED ROUTE(S)	COMMON NAME(S)	ORIENTATION	CROSS ROAD(S)	COMMON NAME(S)	CROSSWALK(S)
001-02	FAP 733A	IL 61/COLLINS ST.	E-W	MUN 6030	STATE ST.	E & W LEGS
001-03	FAP 733A	IL 61/COLLINS ST.	E-W	MUN 6010	STATE RD.	WEST LEG
001-04	FAP 733A	IL 61/COLLINS ST.	E-W	EAST OF MUN 5950	PONDEROSA ST.	MIDBLOCK

SIGNING SCHEDULE PER LOCATION

LOCATION	SIGN PANEL - TYPE 1						
	S1-1	W11-1	W11-2	W16-7P(L)	W16-7P(R)	W16-9P	RS PANEL
001-02			4	2		2	4
001-03			4	2		2	4
001-04	4			2		2	4



FILE NAME =	USER NAME = sparksgw	DESIGNED -	REVISED -
c:\pwork\work\pwork\sparksgw\0360886\0672076-sht-Location Maps.Adams.dgn		DRAWN -	REVISED -
Default	PLOT SCALE = 100.0000' / in.	CHECKED -	REVISED -
	PLOT DATE = Feb-04-2014 03:48:43PM	DATE -	REVISED -

**STATE OF ILLINOIS
DEPARTMENT OF TRANSPORTATION**

**LOCATION MAP
VILLAGE OF MENDON - ADAMS COUNTY**

SCALE: SHEET OF SHEETS STA. TO STA.

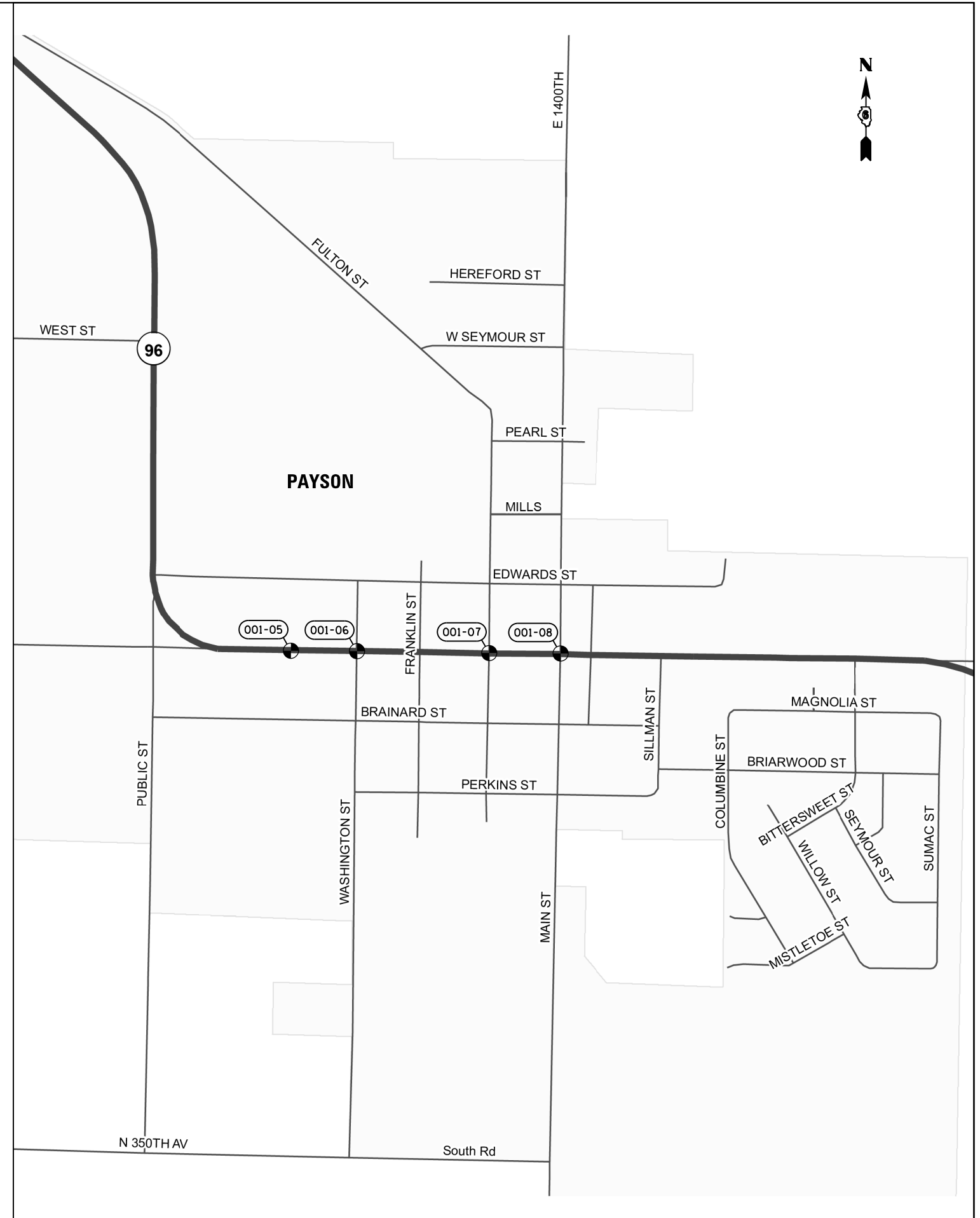
F.A. RTE.	SECTION	COUNTY	TOTAL SHEETS	SHEET NO.
			58	16
ILLINOIS FED. AID PROJECT			CONTRACT NO. 72G76	

CROSSWALK LOCATION

LOCATION	MARKED ROUTE(S)	COMMON NAME(S)	ORIENTATION	CROSS ROAD(S)	COMMON NAME(S)	CROSSWALK(S)
001-05	FAS 1597	IL 96/STATE ST.	E-W	WEST OF MUN 6010	WASHINGTON ST.	MIDBLOCK
001-06	FAS 1597	IL 96/STATE ST.	E-W	MUN 6010	WASHINGTON ST.	EAST LEG
001-07	FAS 1597	IL 96/STATE ST.	E-W	MUN 6030	FULTON ST.	E & W LEGS
001-08	FAS 1597	IL 96/STATE ST.	E-W	MUN 6040	MAIN ST.	WEST LEG

SIGNING SCHEDULE PER LOCATION

LOCATION	SIGN PANEL - TYPE 1						
	S1-1	W11-1	W11-2	W16-7P(L)	W16-7P(R)	W16-9P	RS PANEL
001-05	4			2		2	4
001-06			4	2		2	4
001-07			4	2		2	4
001-08			4	2		2	4



FILE NAME =	USER NAME = sparksgw	DESIGNED -	REVISED -
ct:\pw\work\p\idot\sparksgw\10360886\0672076-sht-Location Maps.Adams.dgn		DRAWN -	REVISED -
Default	PLOT SCALE = 100.0000' / in.	CHECKED -	REVISED -
	PLOT DATE = Feb-04-2014 03:48:56PM	DATE -	REVISED -

**STATE OF ILLINOIS
DEPARTMENT OF TRANSPORTATION**

**LOCATION MAP
VILLAGE OF PAYSON - ADAMS COUNTY**

SCALE: SHEET OF SHEETS STA. TO STA.

F.A. RTE.	SECTION	COUNTY	TOTAL SHEETS	SHEET NO.
			58	17
ILLINOIS FED. AID PROJECT			CONTRACT NO. 72G76	

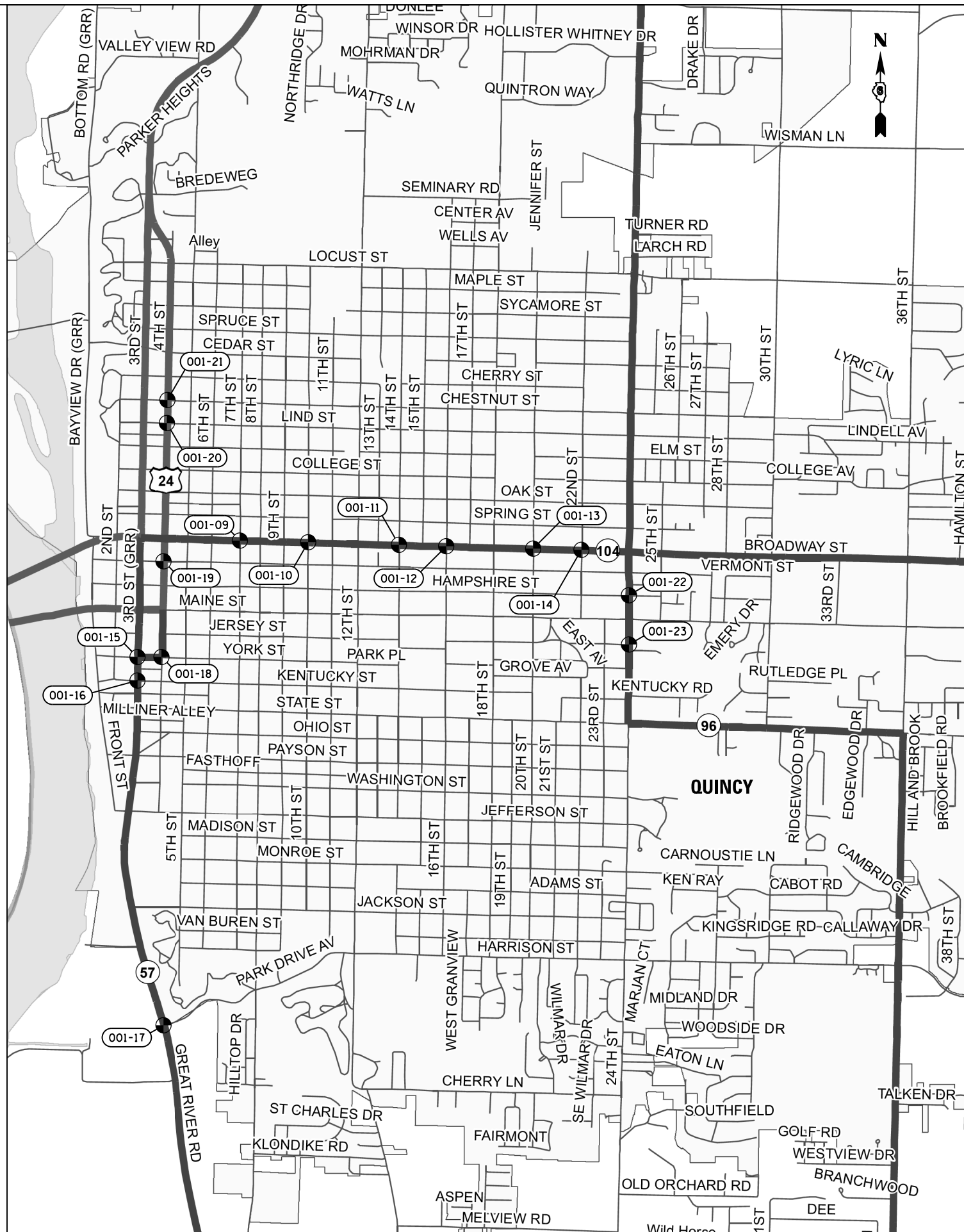
CROSSWALK LOCATION

LOCATION	MARKED ROUTE(S)	COMMON NAME(S)	ORIENTATION	CROSS ROAD(S)	COMMON NAME(S)	CROSSWALK(S)
001-09	FAP 745	IL 104/BROADWAY ST.	E-W	MUN 5070 FAU 7821	N. 7TH ST. S. 7TH ST.	E & W LEGS
•• 001-10	FAP 745	IL 104/BROADWAY ST.	E-W	MUN 5100	10TH ST.	E & W LEGS
001-11	FAP 745	IL 104/BROADWAY ST.	E-W	MUN 5140	14TH ST.	E & W LEGS
001-12	FAP 745	IL 104/BROADWAY ST.	E-W	MUN 5160	16TH ST.	E & W LEGS
001-13	FAP 745	IL 104/BROADWAY ST.	E-W	MUN 5200	20TH ST.	E & W LEGS
001-14	FAP 745	IL 104/BROADWAY ST.	E-W	MUN 5220	22ND ST.	E & W LEGS
001-15	FAP 502	IL 57/GARDNER EXPRWY./GRR	N-S	MUN 2170 FAP 502 ALT. 0.45	W. YORK ST. E. YORK ST.	N & S LEGS
001-16	FAP 502	IL 57/GARDNER EXPRWY./GRR	N-S	MUN 2180	KENTUCKY ST.	NORTH LEG
• 001-17	FAP 502	IL 57/GREAT RIVER RD.	N-S	FAU 7813	PARK DR.	NORTH LEG
001-18	FAP 502 ALT. 0.45 FAU 7809	IL 57/E. YORK ST. W. YORK ST.	E-W	FAP 502 ALT. 0.45 MUN 5040	IL 57/N. 4TH ST. S. 4TH ST.	WEST LEG
001-19	FAP 63	US 24/4TH ST.	N-S	FAU 7805	VERMONT ST.	N & S LEGS
001-20	FAP 63	US 24/4TH ST.	N-S	MUN 2070	LIND ST.	N LEG
001-21	FAP 63	US 24/4TH ST.	N-S	FAU 7801	CHESTNUT ST.	N & S LEGS
001-22	FAU 7825	IL 96/24TH ST.	N-S	FAU 7806	HAMPSHIRE ST.	NORTH LEG
001-23	FAU 7825	IL 96/24TH ST.	N-S	MUN 2160A	JERSEY ST.	NORTH LEG

SIGNING SCHEDULE PER LOCATION

LOCATION	SIGN PANEL - TYPE 1						
	S1-1	W11-1	W11-2	W16-7P(L)	W16-7P(R)	W16-9P	RS PANEL
•• 001-09			4	2		2	4
001-10			2	2		2	4
001-11			4	2		2	4
001-12			4	2		2	4
001-13			4	2		2	4
001-14			4	2		2	4
001-15			4	1	1	2	4
001-16			4	2		2	4
• 001-17			4	2		2	4
001-18			4	1	1	2	4
001-19			4	1	1	2	4
001-20			4	1	1	2	4
001-21			4	1	1	2	4
001-22			4	2		2	4
001-23			4	2		2	4

- SIGNING ONLY AT THIS LOCATION. CONTRACT #72G03 WILL ADDRESS STRIPING AT THIS LOCATION.
- DO NOT REMOVE AND REPLACE LED EQUIPED W11-2 SIGNS AT THIS LOCATION.



FILE NAME =	USER NAME = sparksgw	DESIGNED -	REVISED -
c:\pwork\pwork\sparksgw\10360886\0672076-sht-Location Maps.Adams.dgn		DRAWN -	REVISED -
Default	PLOT SCALE = 100.0000' / 1".	CHECKED -	REVISED -
	PLOT DATE = Feb-04-2014 03:49:09PM	DATE -	REVISED -

**STATE OF ILLINOIS
DEPARTMENT OF TRANSPORTATION**

LOCATION MAP		F.A. R.T.E.	SECTION	COUNTY	TOTAL SHEETS	SHEET NO.
CITY OF QUINCY - ADAMS COUNTY		VAR	.	.	58	18
SCALE:		SHEET OF SHEETS		STA. TO STA.	ILLINOIS FED. AID PROJECT	

CONTRACT NO. 72G76	ILLINOIS FED. AID PROJECT
--------------------	---------------------------

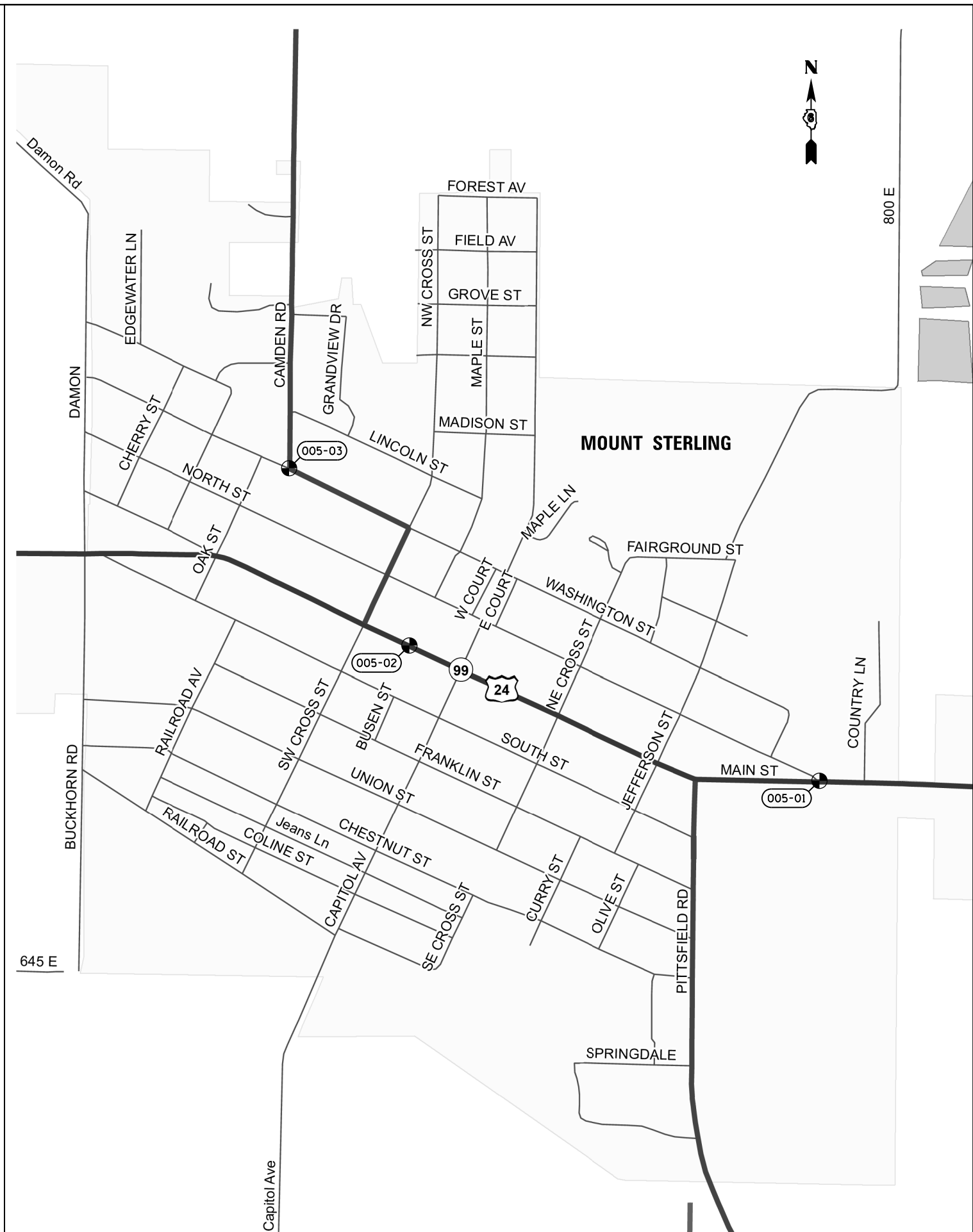
CROSSWALK LOCATION

LOCATION	MARKED ROUTE(S)	COMMON NAME(S)	ORIENTATION	CROSS ROAD(S)	COMMON NAME(S)	CROSSWALK(S)
005-01	FAP 317	US 24/MAIN ST.	E-W	MUN 1090	NORTH ST.	EAST LEG
005-02	FAP 317	US 24/IL 99/MAIN ST.	E-W	EAST OF FAP 550	W. CROSS ST.	MIDBLOCK
005-03	FAP 550 MUN 1080	IL 99/WASHINGTON ST. WASHINGTON ST.	E-W TO NORTH	FAP 550	IL 99/CAMDEN RD.	NORTH LEG

SIGNING SCHEDULE PER LOCATION

LOCATION	SIGN PANEL - TYPE 1						
	S1-1	W11-1	W11-2	W16-7P(L)	W16-7P(R)	W16-9P	RS PANEL
005-01							
005-02			4	2		2	4
005-03	4			2		2	4

• LOCATION OMITTED DUE TO ONGOING SAFE ROUTES TO SCHOOL (SRTS) PROJECT. SRTS WILL ADDRESS THIS LOCATION.



FILE NAME =	USER NAME = sparksgw	DESIGNED -	REVISED -
c:\pwork\pwork\sparksgw\10360886\0672076-shr-Location Maps_Brown.dgn		DRAWN -	REVISED -
Default	PLOT SCALE = 100.0000' / in.	CHECKED -	REVISED -
	PLOT DATE = Feb-04-2014 03:49:31PM	DATE -	REVISED -

**STATE OF ILLINOIS
DEPARTMENT OF TRANSPORTATION**

**LOCATION MAP
CITY OF MOUNTY STERLING - BROWN COUNTY**

SCALE: SHEET OF SHEETS STA. TO STA.

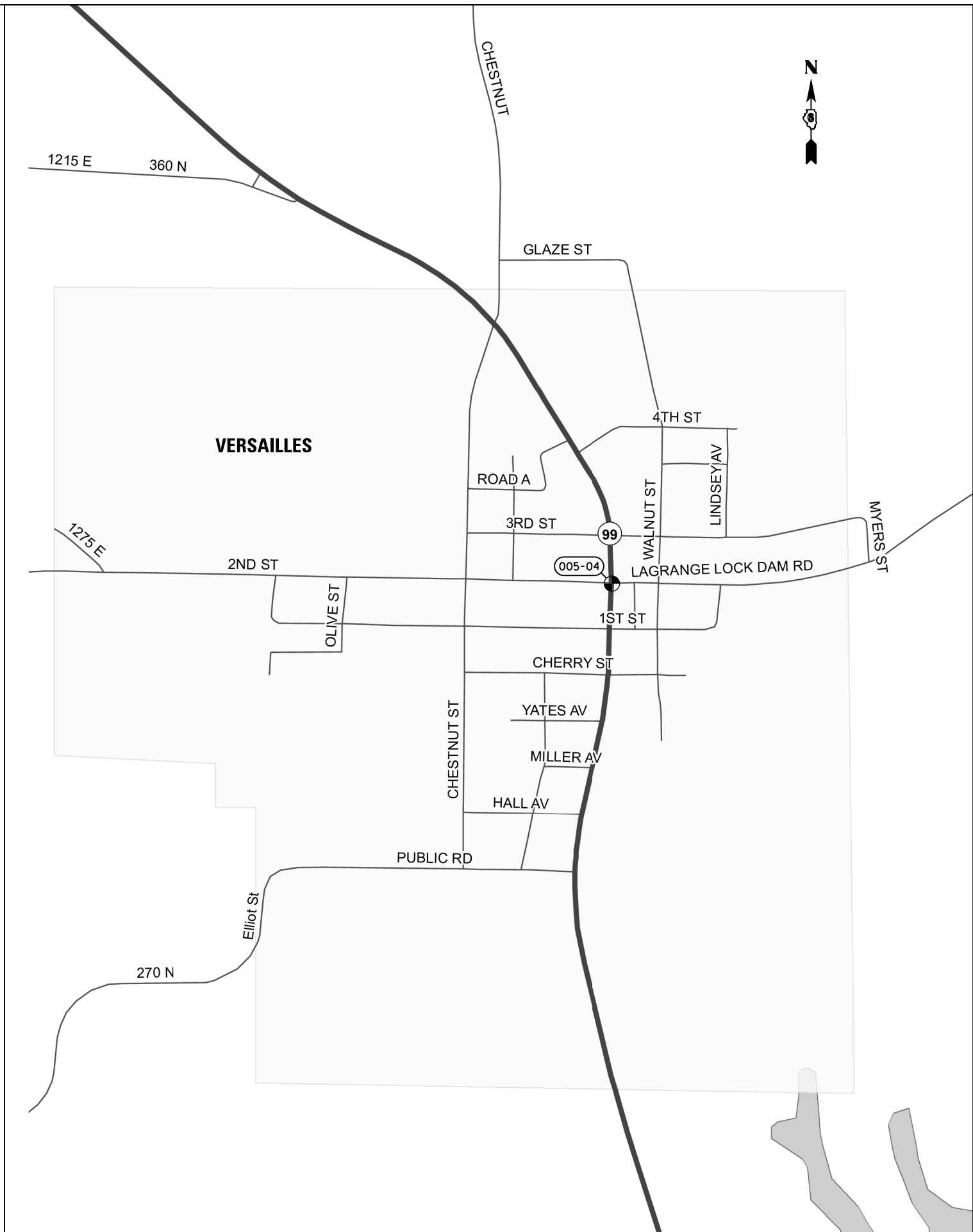
F.A. RTE.	SECTION	COUNTY	TOTAL SHEETS	SHEET NO.
VAR	•	•	58	19
ILLINOIS FED. AID PROJECT			CONTRACT NO. 72G76	

CROSSWALK LOCATION

LOCATION	MARKED ROUTE(S)	COMMON NAME(S)	ORIENTATION	CROSS ROAD(S)	COMMON NAME(S)	CROSSWALK(S)
005-04	FAS 2585	IL 99/MAIN ST.	N-S	FAS 582	2ND ST.	SOUTH LEG

SIGNING SCHEDULE PER LOCATION

LOCATION	SIGN PANEL - TYPE 1						
	S1-1	W11-1	W11-2	W16-7P(L)	W16-7P(R)	W16-9P	RS PANEL
005-04			4	2		2	4



FILE NAME =	USER NAME = sparksgw	DESIGNED -	REVISED -
c:\pwork\work\pwork\sparksgw\0360886\0672076-sht-Location Maps_Brown.dgn		DRAWN -	REVISED -
Default	PLOT SCALE = 100.0000' / in.	CHECKED -	REVISED -
	PLOT DATE = Feb-04-2014 03:49:40PM	DATE -	REVISED -

**STATE OF ILLINOIS
DEPARTMENT OF TRANSPORTATION**

**LOCATION MAP
VILLAGE OF VERSAILLES - BROWN COUNTY**

SCALE: SHEET OF SHEETS STA. TO STA.

F.A. RTE.	SECTION	COUNTY	TOTAL SHEETS	SHEET NO.
			58	20
CONTRACT NO. 72G76			ILLINOIS FED. AID PROJECT	

CROSSWALK LOCATION

LOCATION	MARKED ROUTE(S)	COMMON NAME(S)	ORIENTATION	CROSS ROAD(S)	COMMON NAME(S)	CROSSWALK(S)
009-01	FAP 614	IL 78/MAIN ST.	N-S	MUN 1040	SPRINGFIELD ST.	NORTH LEG
009-02	FAP 614	IL 78/MAIN ST.	N-S	SOUTH OF MUN 1040	SPRINGFIELD ST.	MIDBLOCK
009-03	FAP 614	IL 78/MAIN ST.	N-S	MUN 1050	BEARDSTOWN ST.	SOUTH LEG
009-04	FAP 614	IL 78/MAIN ST.	N-S	MUN 2020	ILLINI ST.	SOUTH LEG

SIGNING SCHEDULE PER LOCATION

LOCATION	SIGN PANEL - TYPE 1						
	S1-1	W11-1	W11-2	W16-7P(L)	W16-7P(R)	W16-9P	RS PANEL
009-01			3	2		1	3
009-02			2	2			2
009-03			3	2		1	3
009-04							

- STRIPING ONLY AT THIS LOCATION



FILE NAME =	USER NAME = sparksgw	DESIGNED -	REVISED -
c:\pwork\pwork\sparksgw\0360886\0672076-sht-Location Maps-Cass.dgn		DRAWN -	REVISED -
Default	PLOT SCALE = 100.0000' / 1".	CHECKED -	REVISED -
	PLOT DATE = Feb-04-2014 03:49:49PM	DATE -	REVISED -

**STATE OF ILLINOIS
DEPARTMENT OF TRANSPORTATION**

**LOCATION MAP
CITY OF VIRGINIA - CASS COUNTY**

SCALE: SHEET OF SHEETS STA. TO STA.

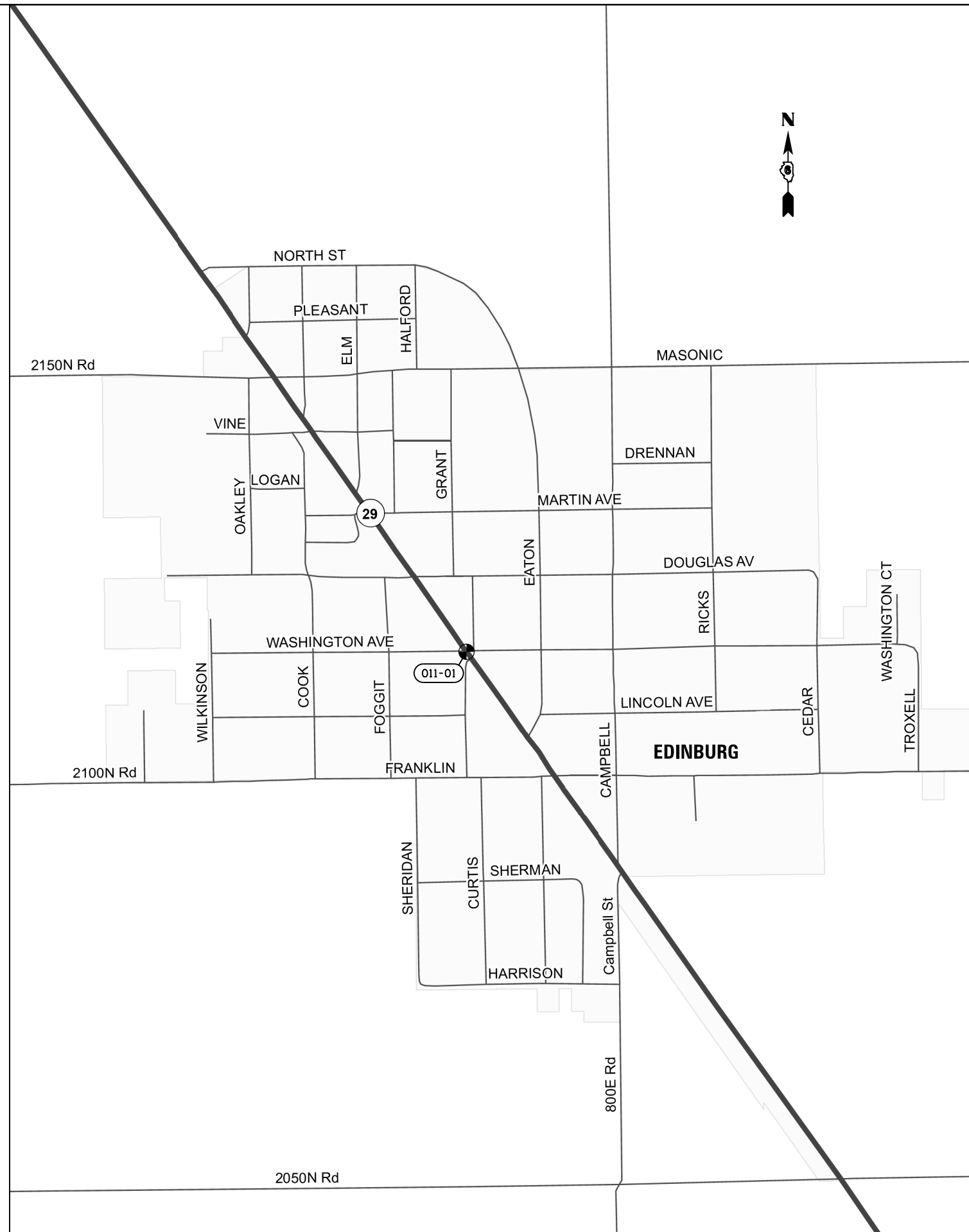
F.A. RTE.	SECTION	COUNTY	TOTAL SHEETS	SHEET NO.
			58	21
CONTRACT NO. 72G76			ILLINOIS FED. AID PROJECT	

CROSSWALK LOCATION

LOCATION	MARKED ROUTE(S)	COMMON NAME(S)	ORIENTATION	CROSS ROAD(S)	COMMON NAME(S)	CROSSWALK(S)
011-01	FAP 75	IL 29	NW - SE	MUN 1080 MUN 6080B	WASHINGTON AVE. GRANT ST.	SE LEG

SIGNING SCHEDULE PER LOCATION

LOCATION	SIGN PANEL - TYPE 1						RS PANEL
	S1-1	W11-1	W11-2	W16-7P(L)	W16-7P(R)	W16-9P	
011-01			4	2		2	4



FILE NAME =	USER NAME = sparksgw	DESIGNED -	REVISED -
c:\pwork\work\pwork\sparksgw\10360886\0672076-sht-Location Maps-Christian.dgn		DRAWN -	REVISED -
Default	PLOT SCALE = 100.0000' / in.	CHECKED -	REVISED -
	PLOT DATE = Feb-04-2014 03:49:59PM	DATE -	REVISED -

**STATE OF ILLINOIS
DEPARTMENT OF TRANSPORTATION**

**LOCATION MAP
VILLAGE OF EDINBURG - CHRISTIAN COUNTY**

SCALE: SHEET OF SHEETS STA. TO STA.

F.A. RTE.	SECTION	COUNTY	TOTAL SHEETS	SHEET NO.
			58	22
CONTRACT NO. 72G76			ILLINOIS FED. AID PROJECT	

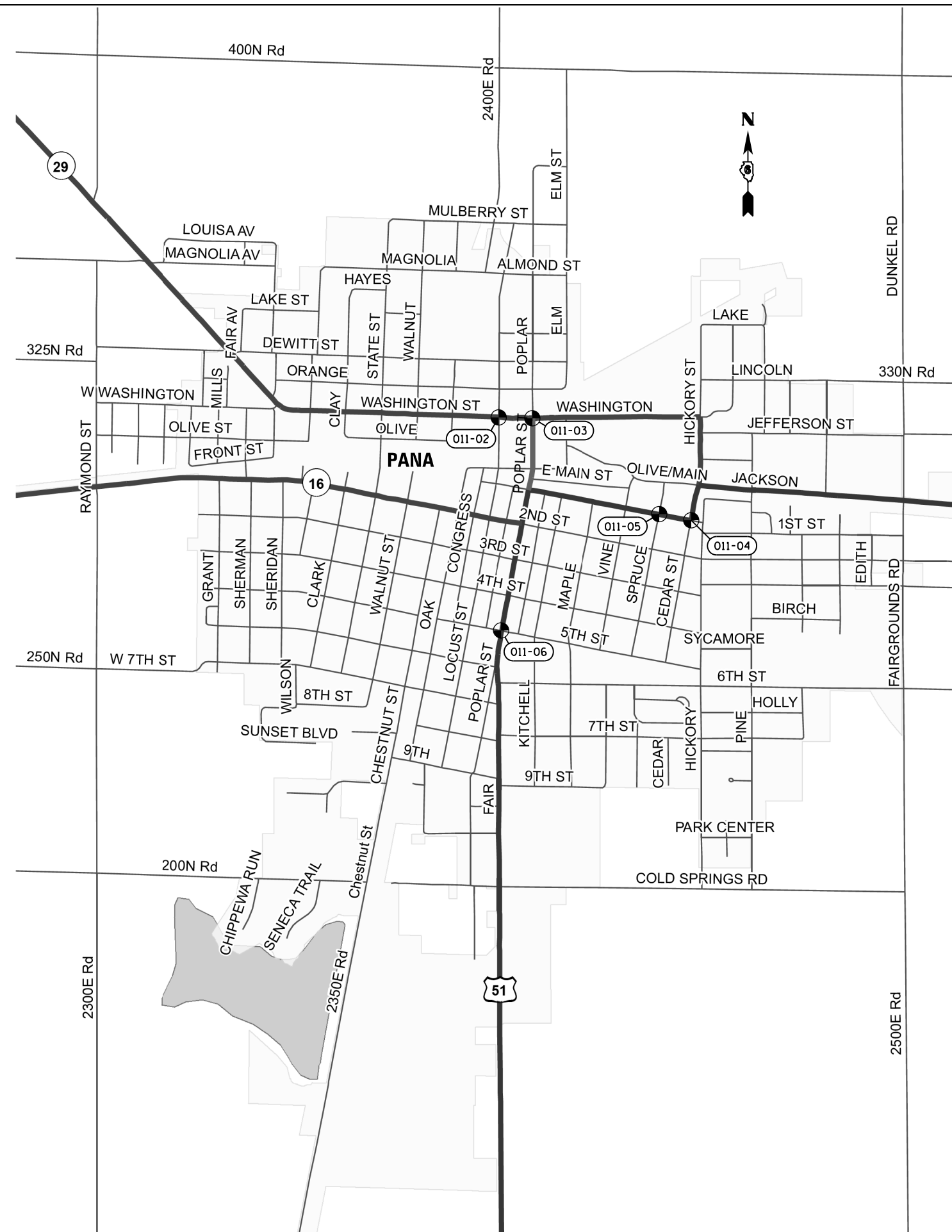
CROSSWALK LOCATION

LOCATION	MARKED ROUTE(S)	COMMON NAME(S)	ORIENTATION	CROSS ROAD(S)	COMMON NAME(S)	CROSSWALK(S)
011-02	FAP 75	IL 29/WASHINGTON ST.	E-W	MUN 6170	LOCUST ST.	WEST LEG
011-03	FAP 75	IL 29/WASHINGTON ST.	E-W	FAU 7946 FAP 75	N. POPLAR ST. S. POPLAR ST.	E & W LEGS
011-04	FAP 322	US 51/IL 16/CEDAR ST. & 1ST ST.	N-S TO E-W	FAU 7947 MUN 1115A	CEDAR ST. 1ST ST.	N & W LEGS
011-05	FAP 322	US 51/IL 16/1ST ST.	E-W	MUN 6240A	SPRUCE ST.	E & W LEGS
011-06	FAP 322	US 51/POPLAR ST.	N-S	MUN 1190A	5TH ST.	N & S LEGS

SIGNING SCHEDULE PER LOCATION

LOCATION	SIGN PANEL - TYPE 1						RS PANEL
	S1-1	W11-1	W11-2	W16-7P(L)	W16-7P(R)	W16-9P	
011-02			4	2		2	4
011-03			4	2		2	4
011-04			3	3			3
011-05	4			2		2	4
011-06							

• LOCATION TO BE REMOVED



FILE NAME =	USER NAME = sparksgw	DESIGNED -	REVISED -
c:\pwork\pwork\sparksgw\10360886\0672076-sht-Location Maps.Christian.dgn		DRAWN -	REVISED -
Default	PLOT SCALE = 100.0000' / 1in.	CHECKED -	REVISED -
	PLOT DATE = Feb-04-2014 03:50:07PM	DATE -	REVISED -

**STATE OF ILLINOIS
DEPARTMENT OF TRANSPORTATION**

**LOCATION MAP
CITY OF PANA - CHRISTIAN COUNTY**

SCALE: SHEET OF SHEETS STA. TO STA.

F.A. RTE.	SECTION	COUNTY	TOTAL SHEETS	SHEET NO.
			58	23
CONTRACT NO. 72G76			ILLINOIS FED. AID PROJECT	

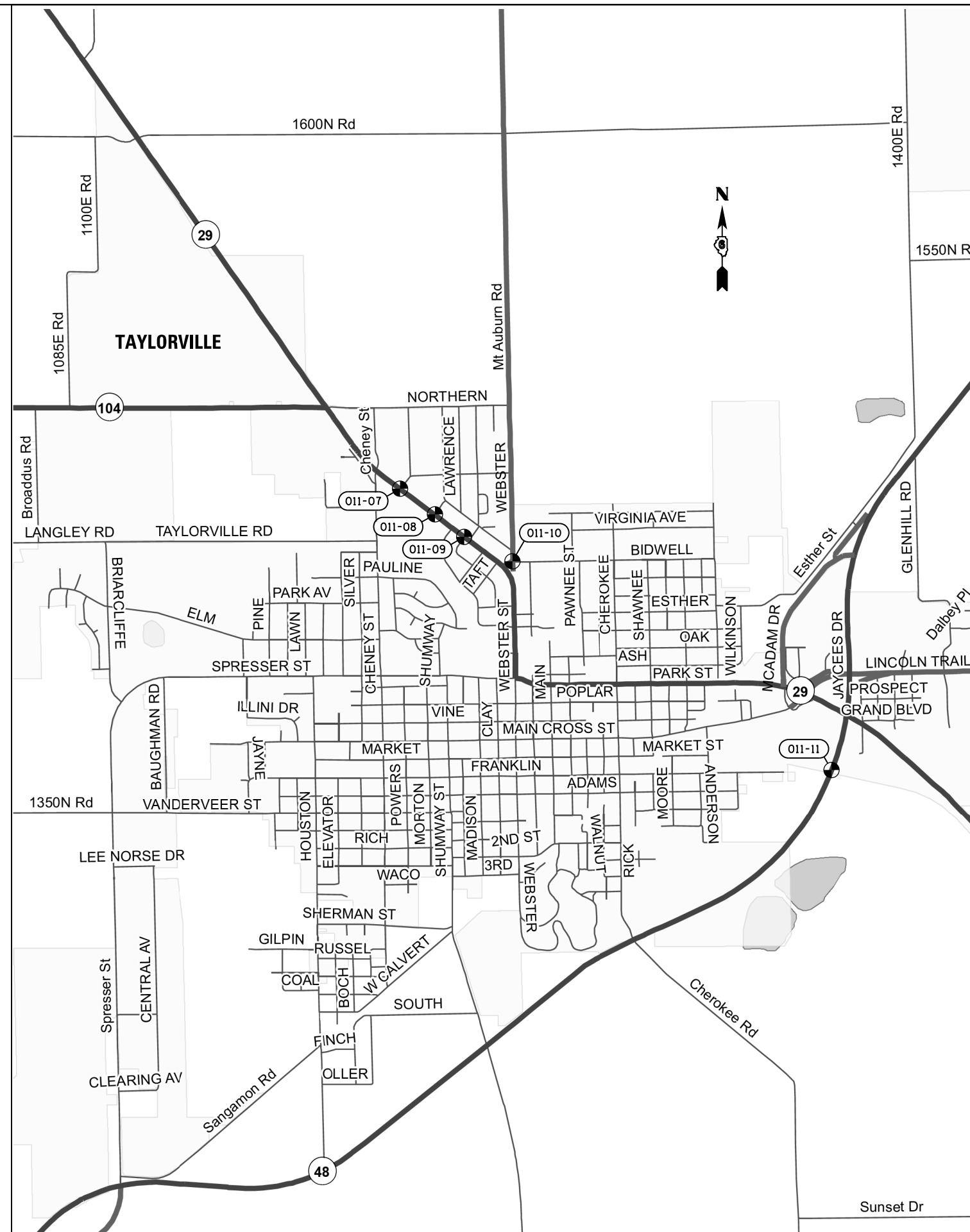
CROSSWALK LOCATION

LOCATION	MARKED ROUTE(S)	COMMON NAME(S)	ORIENTATION	CROSS ROAD(S)	COMMON NAME(S)	CROSSWALK(S)
011-07	FAP 75	IL 29/SPRINGFIELD RD.	N-S	MUN 5260A	KNUTE ROCKNE DR.	SOUTH LEG
011-08	FAP 75	IL 29/SPRINGFIELD RD.	N-S	MUN 5270B	SPORTSMAN DR.	NORTH LEG
011-09	FAP 75	IL 29/SPRINGFIELD RD.	N-S	MUN 5300A	HANER ST.	SOUTH LEG
011-10	FAU 7890	WEBSTER ST. & BIDWELL ST.	N-S TO E-W	FAU 7874 FAU 7890 SPUR 0.71	BIDWELL ST. WEBSTER ST.	WEST LEG
011-11	FAP 714	IL 48	N-S	SOUTH OF FAP 75	IL 29	BIKE PATH

SIGNING SCHEDULE PER LOCATION

LOCATION	SIGN PANEL - TYPE 1						RS PANEL
	S1-1	W11-1	W11-2	W16-7P(L)	W16-7P(R)	W16-9P	
011-07	4			2		2	4
011-08	4			2		2	4
011-09			4	2		2	4
011-10							
011-11		4		2		2	4

- EXISTING CROSSWALK ON WEST LEG OF INTERSECTION IS TO BE REMOVED. CROSSWALK IS TO BE RELOCATED TO THE SOUTH LEG OF THE INTERSECTION. STRIPING ONLY AT THIS LOCATION.



FILE NAME =	USER NAME = sparksgw	DESIGNED -	REVISED -
c:\pwork\pwork\sparksgw\10360886\0672076-sht-Location Maps-Christian.dgn		DRAWN -	REVISED -
Default	PLOT SCALE = 100.0000' / 1in.	CHECKED -	REVISED -
	PLOT DATE = Feb-04-2014 03:50:18PM	DATE -	REVISED -

STATE OF ILLINOIS
DEPARTMENT OF TRANSPORTATION

LOCATION MAP
CITY OF TAYLORVILLE - CHRISTIAN COUNTY

SCALE: SHEET OF SHEETS STA. TO STA.

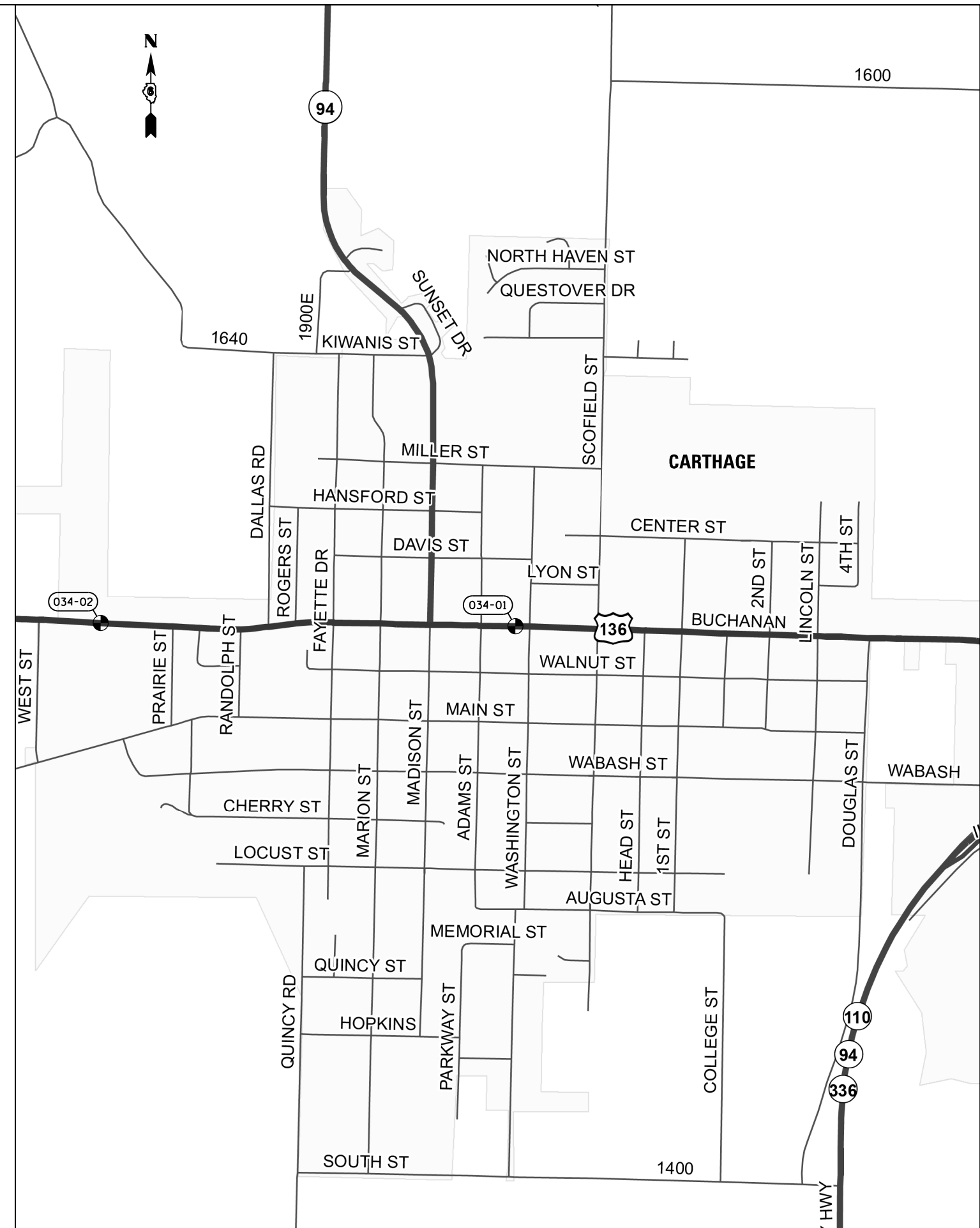
F.A. RTE.	SECTION	COUNTY	TOTAL SHEETS	SHEET NO.
			58	24
CONTRACT NO. 72G76			ILLINOIS FED. AID PROJECT	

CROSSWALK LOCATION

LOCATION	MARKED ROUTE(S)	COMMON NAME(S)	ORIENTATION	CROSS ROAD(S)	COMMON NAME(S)	CROSSWALK(S)
034-01	FAP 315	US 136/IL 94/BUCHANAN ST.	E-W	WEST OF MUN 7020	WASHINGTON ST.	MIDBLOCK
034-02	FAP 315	US 136/BUCHANAN ST.	E-W	WEST OF MUN 6010	PRAIRIE ST.	BIKE PATH

SIGNING SCHEDULE PER LOCATION

LOCATION	SIGN PANEL - TYPE 1						RS PANEL
	S1-1	W11-1	W11-2	W16-7P(L)	W16-7P(R)	W16-9P	
034-01	4			2		2	4
034-02		4		2		2	4



FILE NAME =	USER NAME = sparksgw	DESIGNED -	REVISED -
c:\pwork\pwork\sparksgw\10360886\0672076-sht-Location Maps_Hancock.dgn		DRAWN -	REVISED -
Default	PLOT SCALE = 100.0000' / in.	CHECKED -	REVISED -
	PLOT DATE = Feb-04-2014 03:50:34PM	DATE -	REVISED -

**STATE OF ILLINOIS
DEPARTMENT OF TRANSPORTATION**

**LOCATION MAP
CITY OF CARTHAGE - HANCOCK COUNTY**

SCALE: SHEET OF SHEETS STA. TO STA.

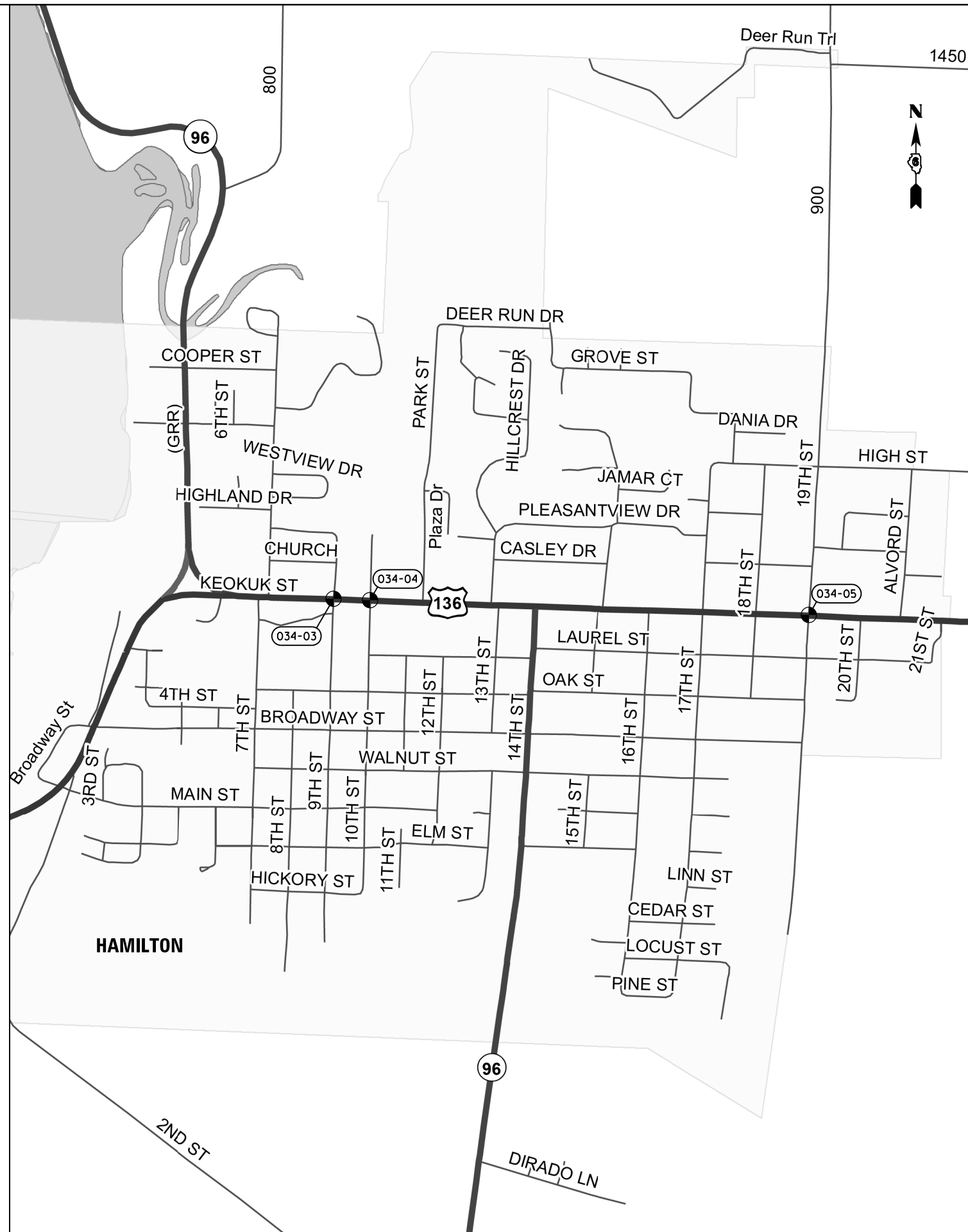
F.A. RTE.	SECTION	COUNTY	TOTAL SHEETS	SHEET NO.
			58	25
			CONTRACT NO. 72G76	

CROSSWALK LOCATION

LOCATION	MARKED ROUTE(S)	COMMON NAME(S)	ORIENTATION	CROSS ROAD(S)	COMMON NAME(S)	CROSSWALK(S)
034-03	FAP 315	US 136/IL 96/KEOKUK ST.	E-W	MUN 6110	9TH ST.	EAST LEG
034-04	FAP 315	US 136/IL 96/KEOKUK ST.	E-W	MUN 6120	10TH ST.	EAST LEG
034-05	FAP 315	US 136/KEOKUK ST.	E-W	MUN 6240	19TH ST.	EAST LEG

SIGNING SCHEDULE PER LOCATION

LOCATION	SIGN PANEL - TYPE 1						
	S1-1	W11-1	W11-2	W16-7P(L)	W16-7P(R)	W16-9P	RS PANEL
034-03			3	2		1	3
034-04	3			2		1	3
034-05			4	2		2	4



FILE NAME =	USER NAME = sparksgw	DESIGNED -	REVISED -
c:\pwork\pwork\sparksgw\0360886\0672076-sht-Location Maps-Hancock.dgn		DRAWN -	REVISED -
Default	PLOT SCALE = 100.0000' / in.	CHECKED -	REVISED -
	PLOT DATE = Feb-04-2014 03:50:44PM	DATE -	REVISED -

**STATE OF ILLINOIS
DEPARTMENT OF TRANSPORTATION**

**LOCATION MAP
CITY OF HAMILTON - HANCOCK COUNTY**

SCALE: SHEET OF SHEETS STA. TO STA.

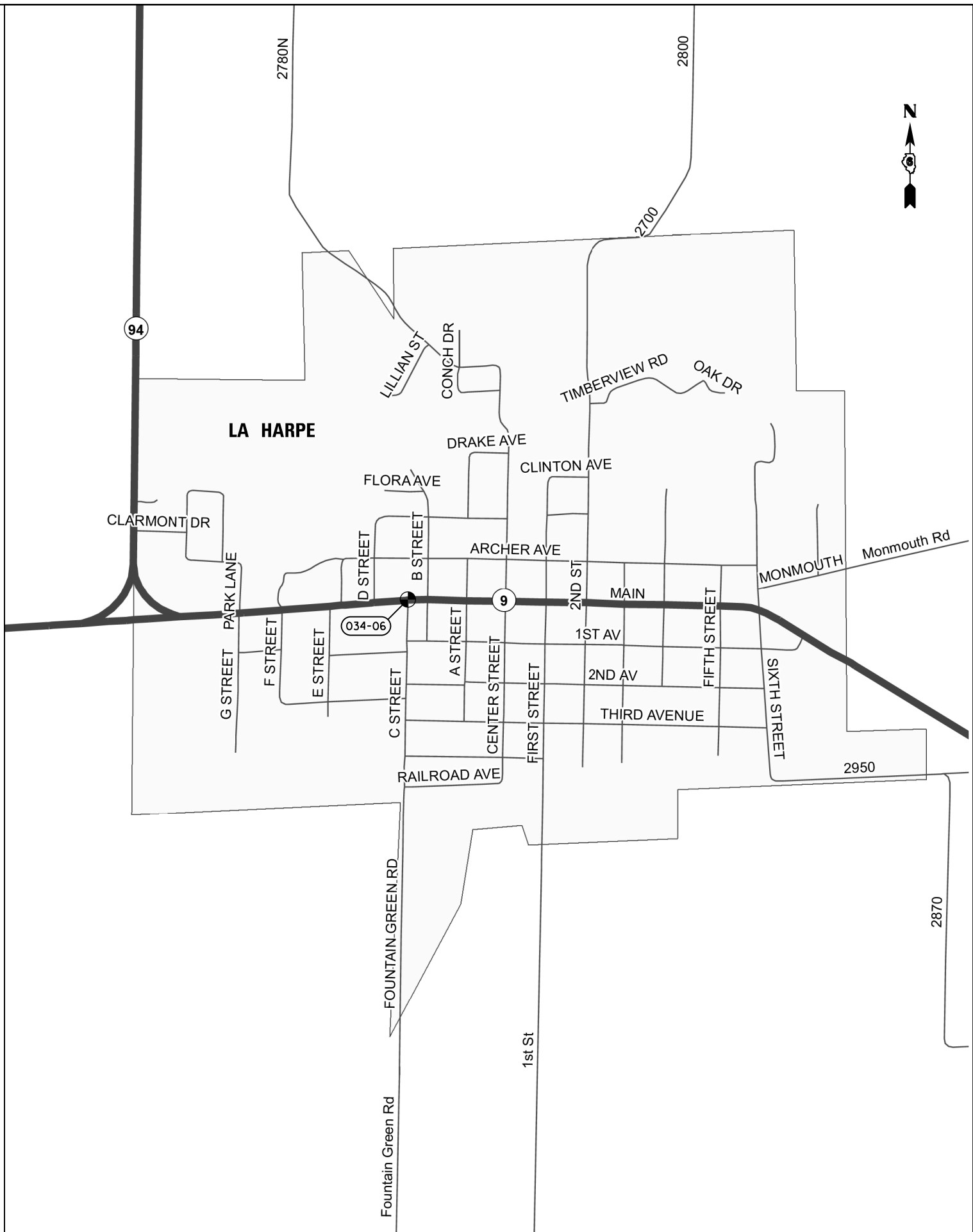
F.A. RTE.	SECTION	COUNTY	TOTAL SHEETS	SHEET NO.
			58	26
CONTRACT NO. 72G76			ILLINOIS FED. AID PROJECT	

CROSSWALK LOCATION

LOCATION	MARKED ROUTE(S)	COMMON NAME(S)	ORIENTATION	CROSS ROAD(S)	COMMON NAME(S)	CROSSWALK(S)
034-06	FAP 685	IL 9/MAIN ST.	E-W	MUN 5400	C ST.	WEST LEG

SIGNING SCHEDULE PER LOCATION

LOCATION	SIGN PANEL - TYPE 1						RS PANEL
	S1-1	W11-1	W11-2	W16-7P(L)	W16-7P(R)	W16-9P	
034-06	2			2		2	4



FILE NAME =	USER NAME = sparksgw	DESIGNED -	REVISED -
c:\pwork\work\pwork\sparksgw\0360886\0672076-sht-Location Maps-Hancock.dgn		DRAWN -	REVISED -
Default	PLOT SCALE = 100.0000' / in.	CHECKED -	REVISED -
	PLOT DATE = Feb-04-2014 03:50:57PM	DATE -	REVISED -

**STATE OF ILLINOIS
DEPARTMENT OF TRANSPORTATION**

**LOCATION MAP
CITY OF LA HARPE - HANCOCK COUNTY**

SCALE: SHEET OF SHEETS STA. TO STA.

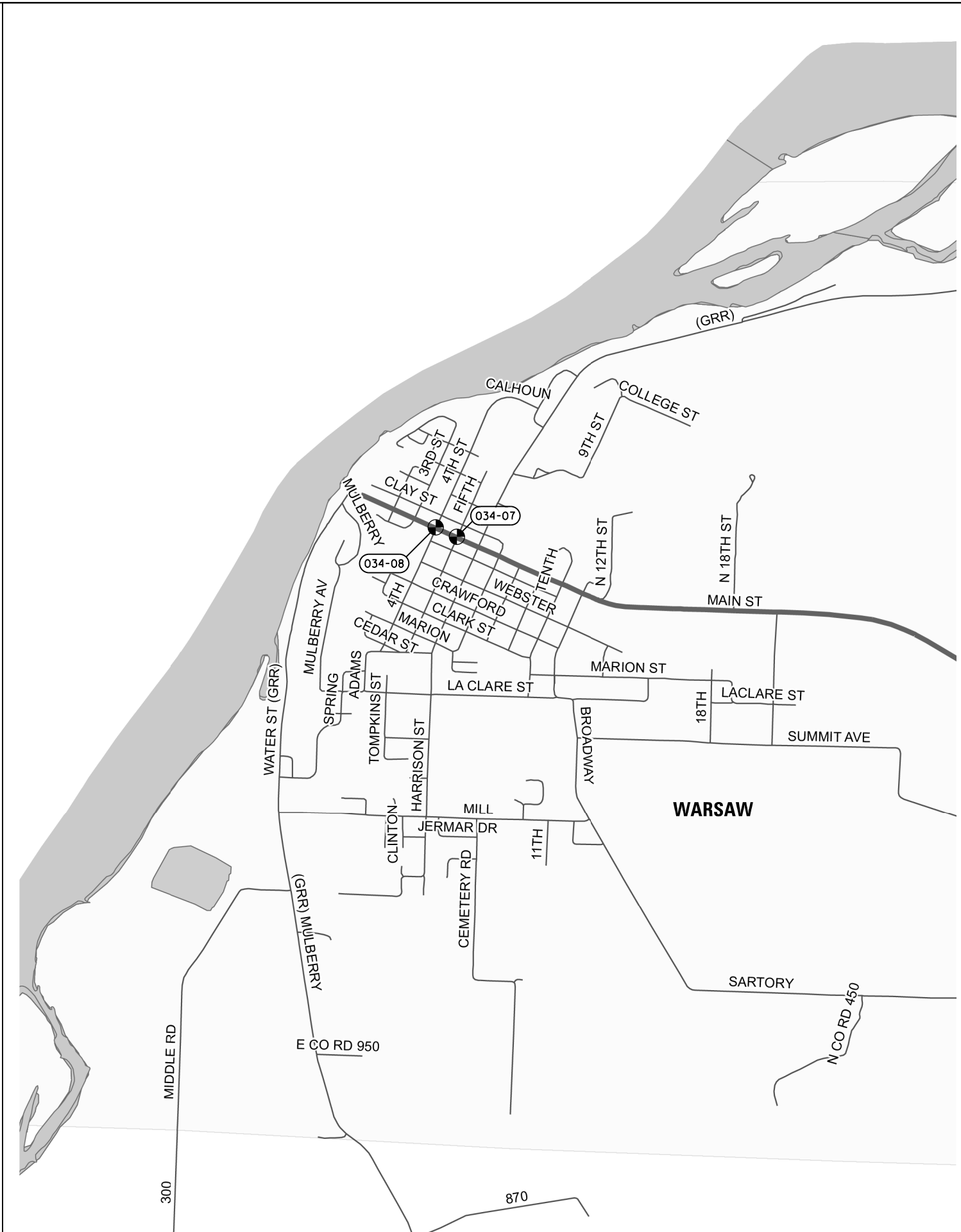
F.A. RTE.	SECTION	COUNTY	TOTAL SHEETS	SHEET NO.
			58	27
			CONTRACT NO. 72G76	

CROSSWALK LOCATION

LOCATION	MARKED ROUTE(S)	COMMON NAME(S)	ORIENTATION	CROSS ROAD(S)	COMMON NAME(S)	CROSSWALK(S)
034-07	FAS 1600	MAIN ST./GREAT RIVER ROAD	E-W	MUN 8040	5TH ST.	EAST LEG
034-08	FAS 1600 MUN 3070	MAIN ST./GREAT RIVER ROAD	E-W	MUN 8030 FAS 1600	4TH ST./GRR	E & W LEGS

SIGNING SCHEDULE PER LOCATION

LOCATION	SIGN PANEL - TYPE 1						RS PANEL
	S1-1	W11-1	W11-2	W16-7P(L)	W16-7P(R)	W16-9P	
034-07			4	2		2	4
034-08			4	2		2	4



FILE NAME =	USER NAME = sparksgw	DESIGNED -	REVISED -
c:\pwork\pwork\sparksgw\0360886\0672076-sht-Location Maps-Hancock.dgn		DRAWN -	REVISED -
Default	PLOT SCALE = 100.0000' / in.	CHECKED -	REVISED -
	PLOT DATE = Feb-04-2014 03:51:06PM	DATE -	REVISED -

**STATE OF ILLINOIS
DEPARTMENT OF TRANSPORTATION**

**LOCATION MAP
CITY OF WARSAW - HANCOCK COUNTY**

SCALE: SHEET OF SHEETS STA. TO STA.

F.A. RTE.	SECTION	COUNTY	TOTAL SHEETS	SHEET NO.
			58	28
			CONTRACT NO. 72G76	

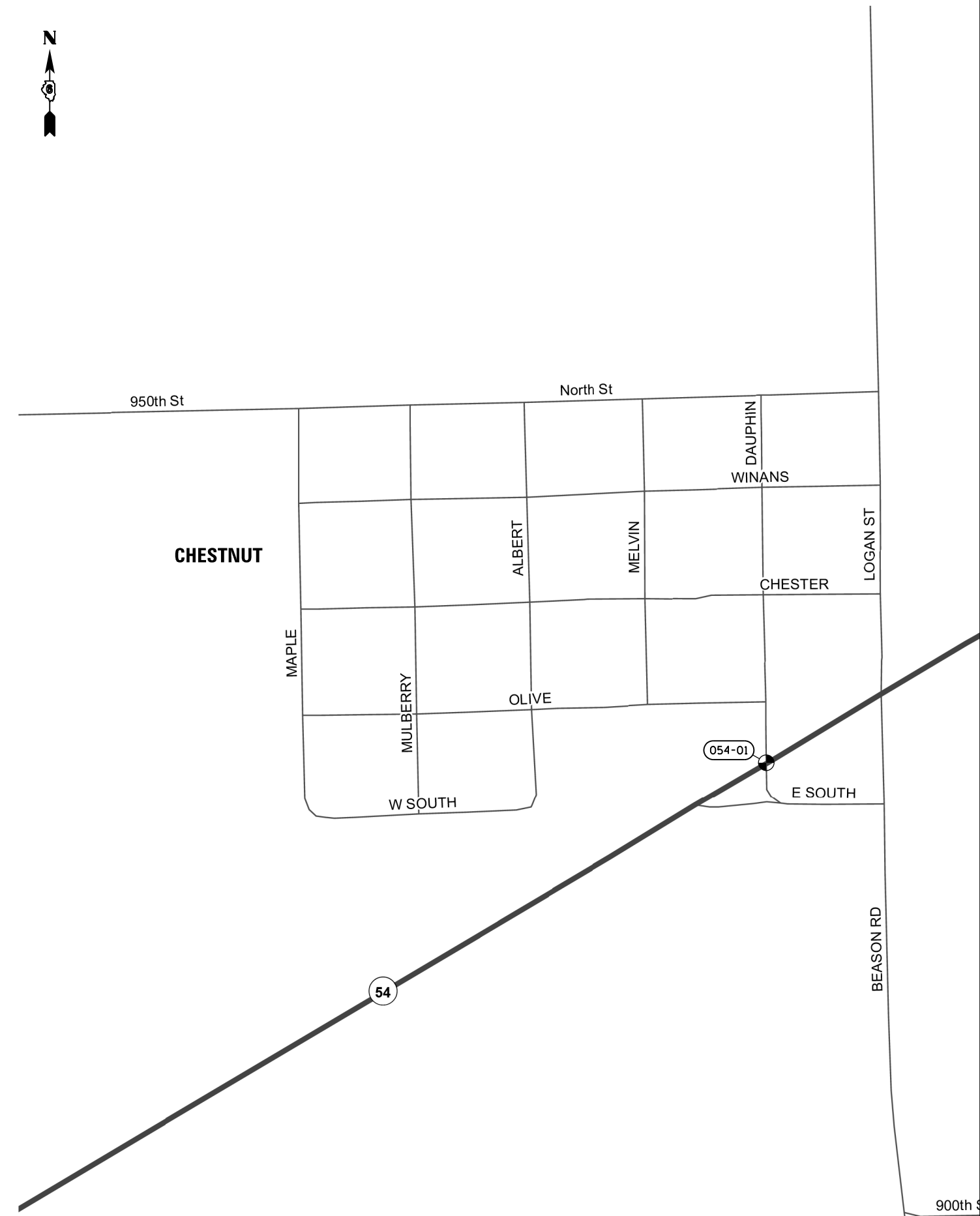
CROSSWALK LOCATION

LOCATION	MARKED ROUTE(S)	COMMON NAME(S)	ORIENTATION	CROSS ROAD(S)	COMMON NAME(S)	CROSSWALK(S)
054-01	FAP 71	IL 54	E-W	TR 438	DAUPHIN ST.	WEST LEG

SIGNING SCHEDULE PER LOCATION

LOCATION	SIGN PANEL - TYPE 1						
	S1-1	W11-1	W11-2	W16-7P(L)	W16-7P(R)	W16-9P	RS PANEL
054-01			2	2		2	4

- DO NOT REMOVE AND REPLACE LED EQUIPED W11-2 SIGNS AT THIS LOCATION.



FILE NAME =	USER NAME = sparksgw	DESIGNED -	REVISED -
ct:\pw\work\p\dot\sparksgw\0360886\0672076-shr-Location Maps\Logon.dgn		DRAWN -	REVISED -
Default	PLOT SCALE = 100.0000' / in.	CHECKED -	REVISED -
	PLOT DATE = Feb-04-2014 03:51:17PM	DATE -	REVISED -

**STATE OF ILLINOIS
DEPARTMENT OF TRANSPORTATION**

**LOCATION MAP
VILLAGE OF CHESTNUT - LOGAN COUNTY**

SCALE: SHEET OF SHEETS STA. TO STA.

F.A. RTE.	SECTION	COUNTY	TOTAL SHEETS	SHEET NO.
			58	29
ILLINOIS FED. AID PROJECT			CONTRACT NO. 72G76	

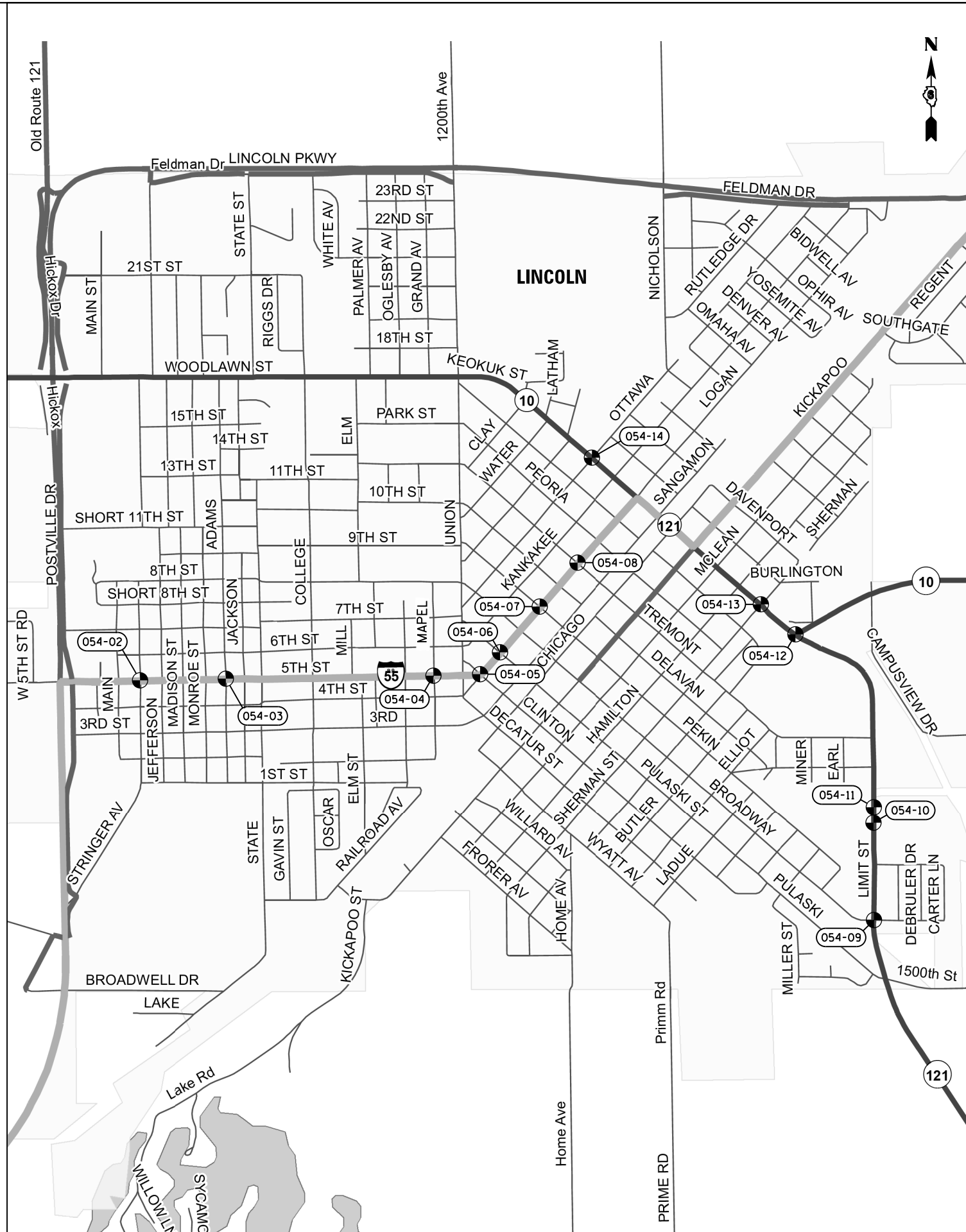
CROSSWALK LOCATION

LOCATION	MARKED ROUTE(S)	COMMON NAME(S)	ORIENTATION	CROSS ROAD(S)	COMMON NAME(S)	CROSSWALK(S)
054-02	FAU 7708	I 55 BL/5TH ST.	E-W	MUN 6040 FAU 7714	N. WASHINGTON ST. S. WASHINGTON ST.	WEST LEG
054-03	FAU 7708	I 55 BL/5TH ST.	E-W	FAU 7715 MUN 6080	N. ADAMS ST. S. ADAMS ST.	EAST LEG
054-04	FAU 7708	I 55 BL/5TH ST.	E-W	MUN 6230	MAPLE ST.	EAST LEG
054-05	FAU 7708	I 55 BL/5TH ST.	E-W THEN NE	MUN 2060 MUN 7050A	CLINTON ST. LOGAN ST.	NE LEG
054-06	FAU 7708	I 55 BL/LOGAN ST.	SW-NE	FAU 7709	PULASKI ST.	NE LEG
054-07	FAU 7708	I 55 BL/LOGAN ST.	SW-NE	MUN 2090	PEKIN ST.	NE LEG
054-08	FAU 7708	I 55 BL/LOGAN ST.	SW-NE	MUN 1150A	TREMONT ST.	NE LEG
054-09	FAP 320	IL 121/LIMIT ST.	N-S	MUN 2085 FAU 7707	NUGENT PLACE BROADWAY ST.	NORTH LEG
054-10	FAP 320	IL 121/LIMIT ST.	N-S	NORTH OF MUN 2085	WELCH DR.	MIDBLOCK
054-11	FAP 320	IL 121/LIMIT ST.	N-S	SOUTH OF MUN 2097	DELAVAN ST.	MIDBLOCK
054-12	FAP 320	IL 121/KEOKUK ST.	N-S	FAP 717	IL 10	SOUTH LEG
054-13	FAP 320	IL 121/IL 10/KEOKUK ST.	N-S	MUN 7070 FAU 7711	E. SHERMAN ST. W. SHERMAN ST.	N & S LEGS
054-14	FAP 320	IL 121/IL 10/KEOKUK ST.	N-S	FAU 7720 MUN 7030	E. OTTAWA ST. W. OTTAWA ST.	N & S LEGS

SIGNING SCHEDULE PER LOCATION

LOCATION	SIGN PANEL - TYPE 1						RS PANEL
	S1-1	W11-1	W11-2	W16-7P(L)	W16-7P(R)	W16-9P	
054-02			4	2		2	4
054-03	4			2		2	4
054-04	4			2		2	4
054-05	4			2		2	4
054-06			4	2		2	4
054-07			4	2		2	4
054-08							
054-09			4	2		2	4
054-10			2	1		1	2
054-11			2	1		1	2
054-12							
054-13	4			2		2	4
054-14	4			2		2	4

• LOCATION TO BE REMOVED



FILE NAME =	USER NAME = sparksgw	DESIGNED -	REVISED -
c:\pwork\pwork\sparksgw\10360886\0672076-sht-Location Maps_Logan.dgn		DRAWN -	REVISED -
Default	PLOT SCALE = 100.0000' / 1in.	CHECKED -	REVISED -
	PLOT DATE = Feb-04-2014 03:51:23PM	DATE -	REVISED -

STATE OF ILLINOIS
DEPARTMENT OF TRANSPORTATION

LOCATION MAP
CITY OF LINCOLN - LOGAN COUNTY

SCALE: SHEET OF SHEETS STA. TO STA.

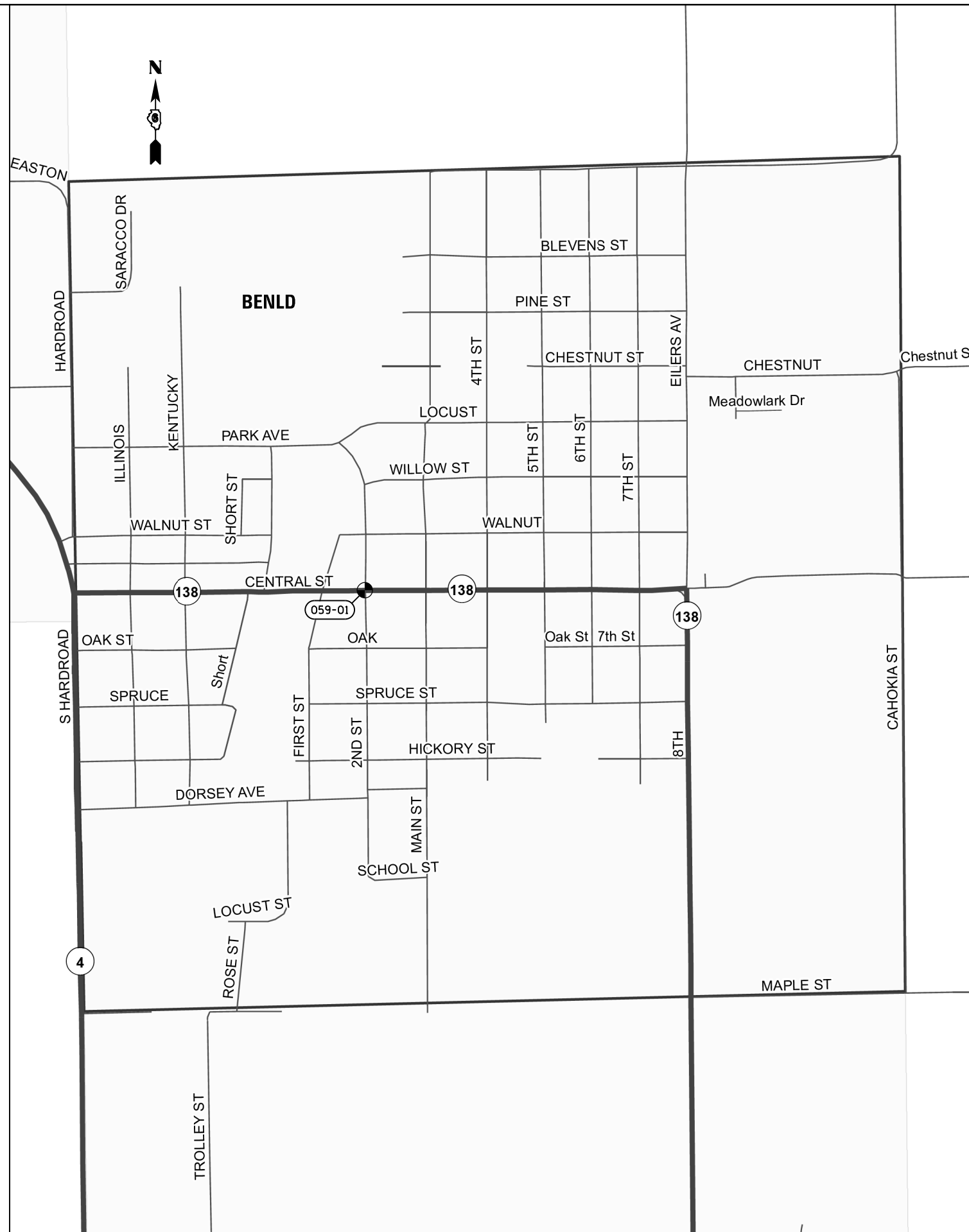
F.A. RTE.	SECTION	COUNTY	TOTAL SHEETS	SHEET NO.
			58	30
CONTRACT NO. 72G76			ILLINOIS FED. AID PROJECT	

CROSSWALK LOCATION

LOCATION	MARKED ROUTE(S)	COMMON NAME(S)	ORIENTATION	CROSS ROAD(S)	COMMON NAME(S)	CROSSWALK(S)
059-01	FAS 728	IL 138/CENTRAL ST.	E-W	MUN 6080	2ND ST.	EAST LEG

SIGNING SCHEDULE PER LOCATION

LOCATION	SIGN PANEL - TYPE 1						
	S1-1	W11-1	W11-2	W16-7P(L)	W16-7P(R)	W16-9P	RS PANEL
059-01			2				



FILE NAME =	USER NAME = sparksgw	DESIGNED -	REVISED -
c:\pwork\work\pwork\sparksgw\10360886\0672076-sht-Location Maps_Macoupin.dgn		DRAWN -	REVISED -
Default	PLOT SCALE = 100.0000' / 1in.	CHECKED -	REVISED -
	PLOT DATE = Feb-04-2014 03:51:41PM	DATE -	REVISED -

**STATE OF ILLINOIS
DEPARTMENT OF TRANSPORTATION**

**LOCATION MAP
VILLAGE OF BENLD - MACOUPIN COUNTY**

SCALE: SHEET OF SHEETS STA. TO STA.

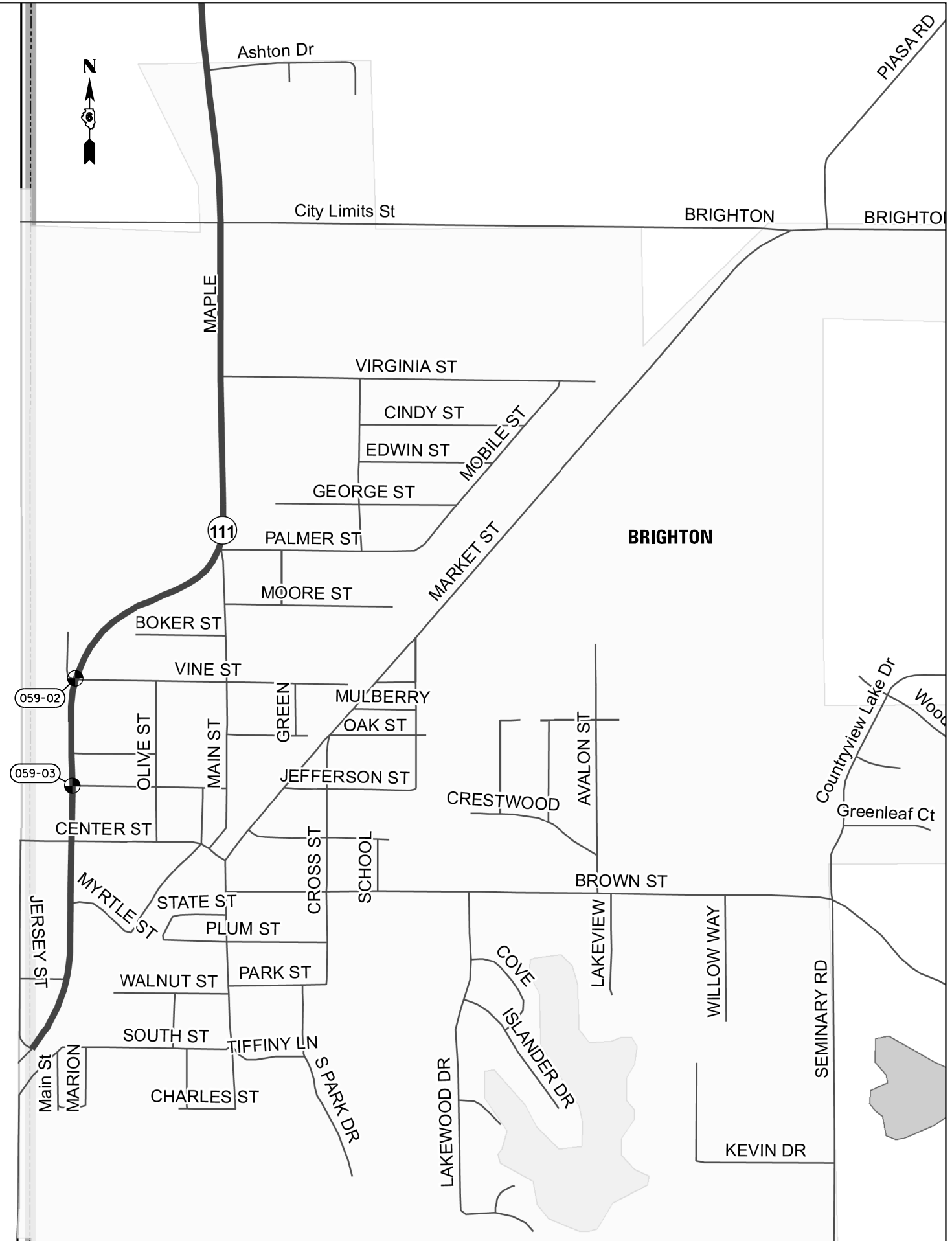
F.A. RTE.	SECTION	COUNTY	TOTAL SHEETS	SHEET NO.
			58	31
CONTRACT NO. 72G76			ILLINOIS FED. AID PROJECT	

CROSSWALK LOCATION

LOCATION	MARKED ROUTE(S)	COMMON NAME(S)	ORIENTATION	CROSS ROAD(S)	COMMON NAME(S)	CROSSWALK(S)
059-02	FAP 10	IL 111/MAPLE ST.	N-S	SOUTH OF MUN 1080	VINE ST.	MIDBLOCK
059-03	FAP 10	IL 111/MAPLE ST.	N-S	MUN 1120A	NORTH ST.	NORTH LEG

SIGNING SCHEDULE PER LOCATION

LOCATION	SIGN PANEL - TYPE 1						
	S1-1	W11-1	W11-2	W16-7P(L)	W16-7P(R)	W16-9P	RS PANEL
059-02	4			2		2	4
059-03			4	2		2	4



FILE NAME =	USER NAME = sparksgw	DESIGNED -	REVISED -
c:\pwork\work\pwork\sparksgw\10360886\0672076-shr-Location Maps_Macoupin.dgn		DRAWN -	REVISED -
Default	PLOT SCALE = 100.0000' / 1in.	CHECKED -	REVISED -
	PLOT DATE = Feb-04-2014 03:51:49PM	DATE -	REVISED -

**STATE OF ILLINOIS
DEPARTMENT OF TRANSPORTATION**

**LOCATION MAP
VILLAGE OF BRIGHTON - MACOUPIN COUNTY**

SCALE: SHEET OF SHEETS STA. TO STA.

F.A. RTE.	SECTION	COUNTY	TOTAL SHEETS	SHEET NO.
			58	32
			CONTRACT NO. 72G76	

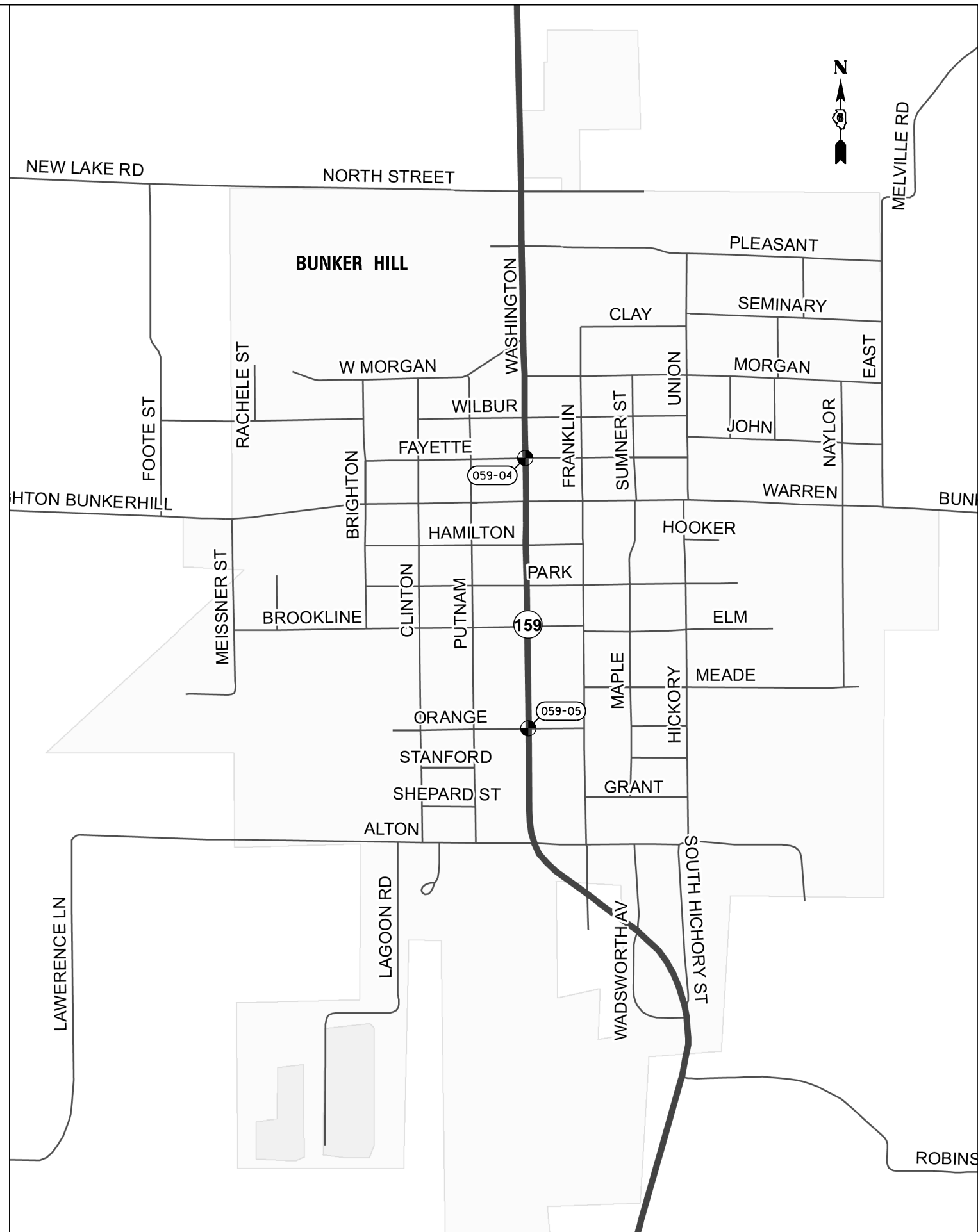
CROSSWALK LOCATION

LOCATION	MARKED ROUTE(S)	COMMON NAME(S)	ORIENTATION	CROSS ROAD(S)	COMMON NAME(S)	CROSSWALK(S)
059-04	FAP 604	IL 159/WASHINGTON ST.	N-S	MUN 1070	FAYETTE ST.	SOUTH LEG
059-05	FAP 604	IL 159/WASHINGTON ST.	N-S	MUN 1130	ORANGE ST.	SOUTH LEG

SIGNING SCHEDULE PER LOCATION

LOCATION	SIGN PANEL - TYPE 1						
	S1-1	W11-1	W11-2	W16-7P(L)	W16-7P(R)	W16-9P	RS PANEL
059-04			2			1	
059-05	2					2	4

- ADD SIGNING FOR SOUTHBOUND TRAFFIC ONLY



FILE NAME =	USER NAME = sparksgw	DESIGNED -	REVISED -
c:\pwork\pwork\sparksgw\10360886\10672076-sht-Location Maps_Macoupin.dgn		DRAWN -	REVISED -
Default	PLOT SCALE = 100.0000' / in.	CHECKED -	REVISED -
	PLOT DATE = Feb-04-2014 03:51:59PM	DATE -	REVISED -

**STATE OF ILLINOIS
DEPARTMENT OF TRANSPORTATION**

**LOCATION MAP
CITY OF BUNKER HILL - MACOUPIN COUNTY**

SCALE: SHEET OF SHEETS STA. TO STA.

F.A. RTE.	SECTION	COUNTY	TOTAL SHEETS	SHEET NO.
			58	33
CONTRACT NO. 72G76			ILLINOIS FED. AID PROJECT	

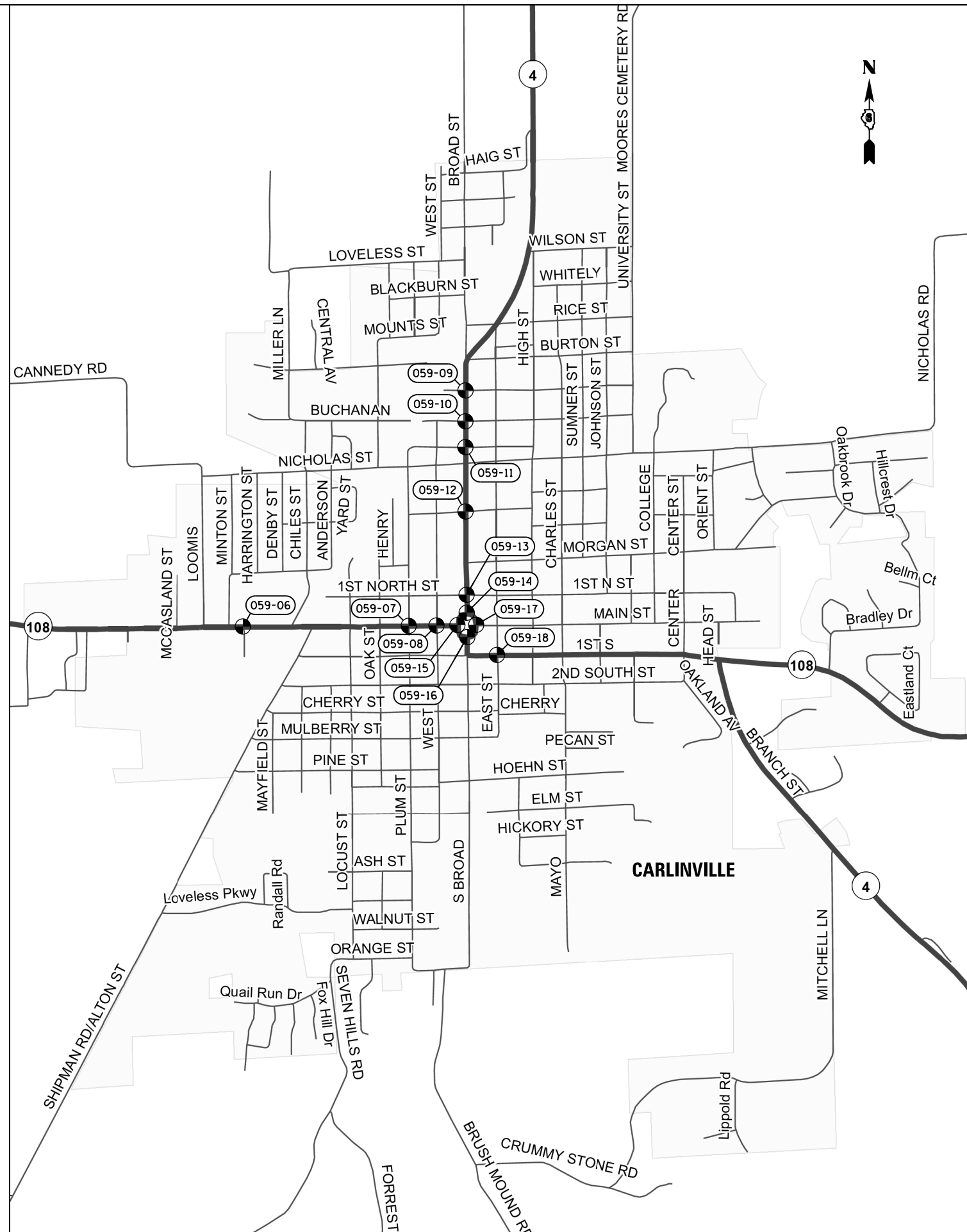
CROSSWALK LOCATION

LOCATION	MARKED ROUTE(S)	COMMON NAME(S)	ORIENTATION	CROSS ROAD(S)	COMMON NAME(S)	CROSSWALK(S)
059-06	FAP 765	IL 108/W. MAIN ST.	E-W	MUN 6020	ILLINOIS ST.	WEST LEG
059-07	FAP 765	IL 108/W. MAIN ST.	E-W	FAU 8282	PLUM ST.	EAST LEG
059-08	FAP 765	IL 108/W. MAIN ST.	E-W	MUN 6150	WEST ST.	E & W LEGS
• 059-09	FAP 662	IL 4/BROAD ST.	N-S	MUN 1120	WASHINGTON ST.	SOUTH LEG
• 059-10	FAP 662	IL 4/BROAD ST.	N-S	MUN 1130A	BUCHANAN ST.	N & S LEGS
059-11	FAP 662	IL 4/BROAD ST.	N-S	MUN 1140	JACKSON ST.	N & S LEGS
• 059-12	FAP 662	IL 4/BROAD ST.	N-S	MUN 1190A	MCDANIEL ST.	N & S LEGS
059-13	FAP 662	IL 4/BROAD ST.	N-S	MUN 2020	1ST NORTH ST.	N & S LEGS
059-14	FAP 662	IL 4/BROAD ST.	N-S	FAP 662 ALT. 20.12	NORTH SIDE OF SQUARE	WEST LEG
059-15	FAP 662	IL 4/BROAD ST. WEST SIDE OF SQUARE	N-S	FAP 765	IL 108/W. MAIN ST.	SOUTH LEG
059-16	FAP 662	IL 4/BROAD ST.	N-S	FAP 662 ALT. 20.12	SOUTH SIDE OF SQUARE	EAST LEG
059-17	FAP 662 ALT. 20.12	IL 4/EAST SIDE OF SQUARE	N-S	MUN 2030A	E. MAIN ST.	NORTH LEG
059-18	FAP 662	IL 4/IL 108/1ST ST.	E-W	MUN 6190	EAST ST.	EAST LEG

SIGNING SCHEDULE PER LOCATION

LOCATION	SIGN PANEL - TYPE 1						
	S1-1	W11-1	W11-2	W16-7P(L)	W16-7P(R)	W16-9P	RS PANEL
059-06	4			2		2	4
059-07			3	2		1	3
059-08			2	2			2
• 059-09							
• 059-10							
• 059-11			4	2		2	4
• 059-12							
059-13			3	2		1	3
059-14							
059-15							
059-16							
059-17							
059-18			4	2		2	4

• LOCATION TO BE REMOVED



FILE NAME =	USER NAME = sparksgw	DESIGNED -	REVISED -
c:\pwork\pwork\sparksgw\10360886\0672076-sht-Location Maps_Macoupin.dgn		DRAWN -	REVISED -
Default	PLOT SCALE = 100.0000' / in.	CHECKED -	REVISED -
	PLOT DATE = Feb-04-2014 03:52:10PM	DATE -	REVISED -

STATE OF ILLINOIS
DEPARTMENT OF TRANSPORTATION

LOCATION MAP
CITY OF CARLINVILLE - MACOUPIN COUNTY

SCALE: SHEET OF SHEETS STA. TO STA.

F.A. RTE.	SECTION	COUNTY	TOTAL SHEETS	SHEET NO.
			58	34
CONTRACT NO. 72G76			ILLINOIS FED. AID PROJECT	

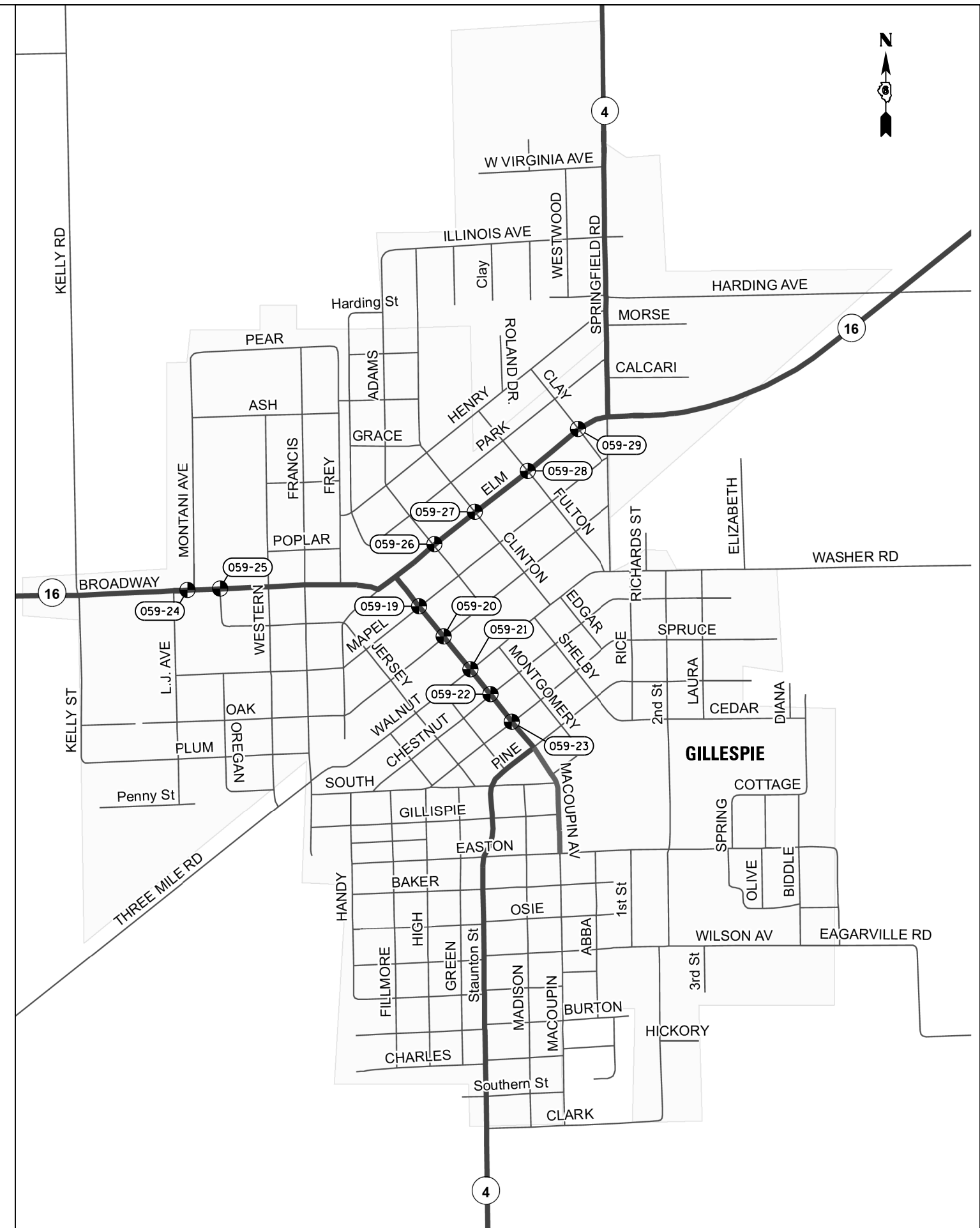
CROSSWALK LOCATION

LOCATION	MARKED ROUTE(S)	COMMON NAME(S)	ORIENTATION	CROSS ROAD(S)	COMMON NAME(S)	CROSSWALK(S)
059-19	FAP 670	IL 4/MACOUPIN ST.	N-S	MUN 1170	MAPLE ST.	N & S LEGS
059-20	FAP 670	IL 4/MACOUPIN ST.	N-S	MUN 1190	OAK ST.	NORTH LEG
059-21	FAP 670	IL 4/MACOUPIN ST.	N-S	MUN 1130	WALNUT ST.	N & S LEGS
059-22	FAP 670	IL 4/MACOUPIN ST.	N-S	MUN 1140	CHESTNUT ST.	N & S LEGS
059-23	FAP 670	IL 4/MACOUPIN ST.	N-S	MUN 1160	SPRUCE ST.	N & S LEGS
059-24	FAP 325	IL 16/BROADWAY ST.	E-W	EAST OF MUN 6010	L.J. AVE.	MIDBLOCK
059-25	FAP 325	IL 16/BROADWAY ST.	E-W	MUN 1150	OREGON ST.	WEST LEG
059-26	FAP 325	IL 4/IL 16/ELM ST.	E-W	MUN 6090	ADAMS ST.	EAST LEG
• 059-27	FAP 325	IL 4/IL 16/ELM ST.	E-W	MUN 6110	CLINTON ST.	WEST LEG
• 059-28	FAP 325	IL 4/IL 16/ELM ST.	E-W	MUN 6174	FULTON ST.	WEST LEG
• 059-29	FAP 325	IL 4/IL 16/ELM ST.	E-W	MUN 6184	CLAY ST.	EAST LEG

SIGNING SCHEDULE PER LOCATION

LOCATION	SIGN PANEL - TYPE 1						RS PANEL
	S1-1	W11-1	W11-2	W16-7P(L)	W16-7P(R)	W16-9P	
059-19			4	2		2	4
059-20			1			1	
059-21							
059-22							
059-23			1			1	
059-24	3			2		1	3
059-25	3			2		1	3
059-26			4	2		2	4
• 059-27							
• 059-28							
• 059-29							

• LOCATION TO BE REMOVED



FILE NAME =	USER NAME = sparksgw	DESIGNED -	REVISED -
c:\pwork\pwork\sparksgw\0360886\0672076-sht-Location Maps_Macoupin.dgn		DRAWN -	REVISED -
Default	PLOT SCALE = 100.0000' / 1in.	CHECKED -	REVISED -
	PLOT DATE = Feb-04-2014 03:52:23PM	DATE -	REVISED -

**STATE OF ILLINOIS
DEPARTMENT OF TRANSPORTATION**

LOCATION MAP			
CITY OF GILLESPIE - MACOUPIN COUNTY			
SCALE:	SHEET	OF SHEETS	STA. TO STA.

F.A. RTE.	SECTION	COUNTY	TOTAL SHEETS	SHEET NO.
			58	35
CONTRACT NO. 72G76			ILLINOIS FED. AID PROJECT	

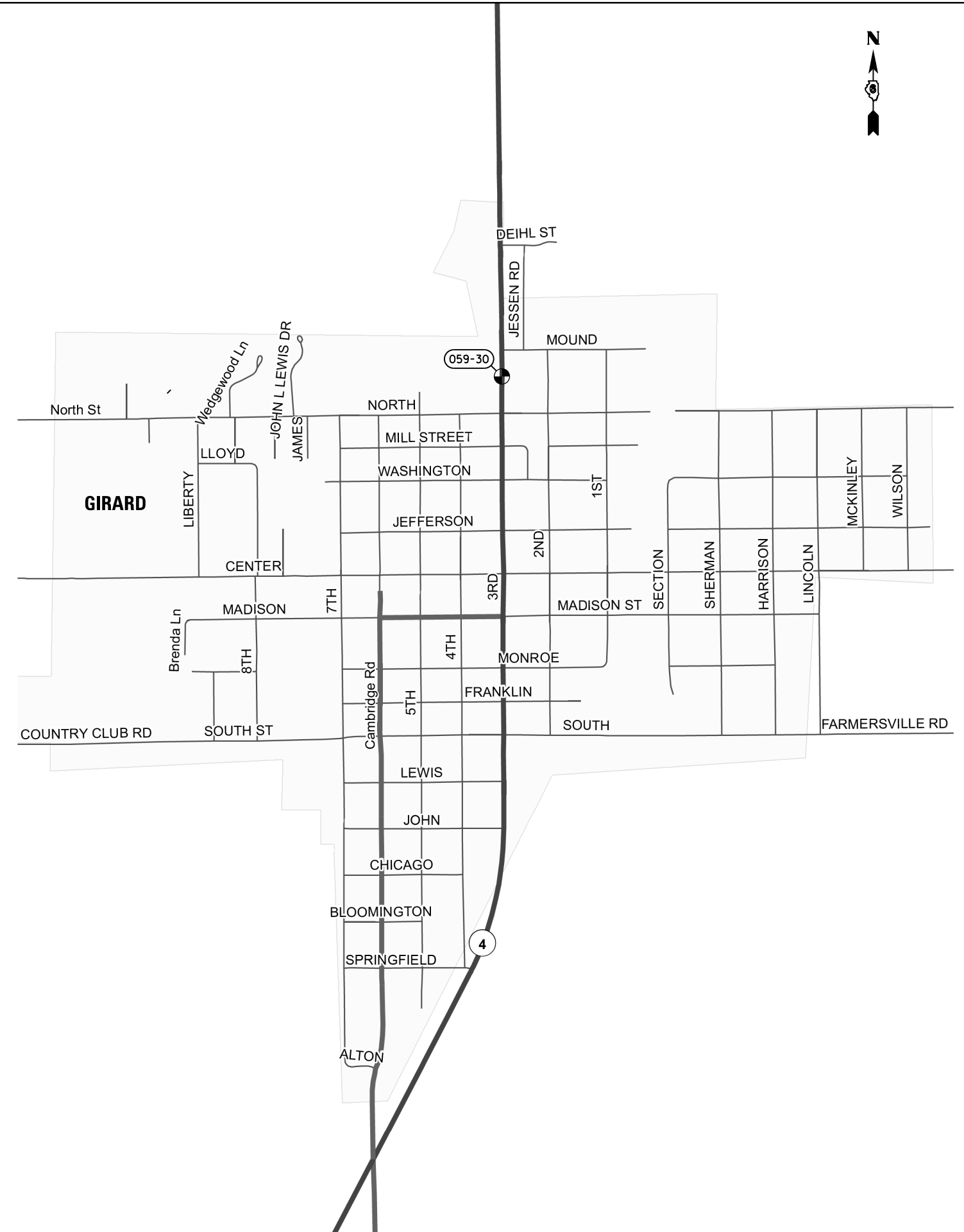


CROSSWALK LOCATION

LOCATION	MARKED ROUTE(S)	COMMON NAME(S)	ORIENTATION	CROSS ROAD(S)	COMMON NAME(S)	CROSSWALK(S)
059-30	FAP 662	IL 4/3RD ST.	N-S	NORTH OF MUN 1020A	NORTH ST.	MIDBLOCK

SIGNING SCHEDULE PER LOCATION

LOCATION	SIGN PANEL - TYPE 1						
	S1-1	W11-1	W11-2	W16-7P(L)	W16-7P(R)	W16-9P	RS PANEL
059-30	4			2		2	4



FILE NAME =	USER NAME = sparksgw	DESIGNED -	REVISED -
c:\pwork\pwork\sparksgw\0360886\0672076-sht-Location Maps_Macoupin.dgn		DRAWN -	REVISED -
Default	PLOT SCALE = 100.0000' / in.	CHECKED -	REVISED -
	PLOT DATE = Feb-04-2014 03:52:34PM	DATE -	REVISED -

**STATE OF ILLINOIS
DEPARTMENT OF TRANSPORTATION**

**LOCATION MAP
CITY OF GIRARD - MACOUPIN COUNTY**

SCALE: SHEET OF SHEETS STA. TO STA.

F.A. RTE.	SECTION	COUNTY	TOTAL SHEETS	SHEET NO.
			58	36
			CONTRACT NO. 72G76	

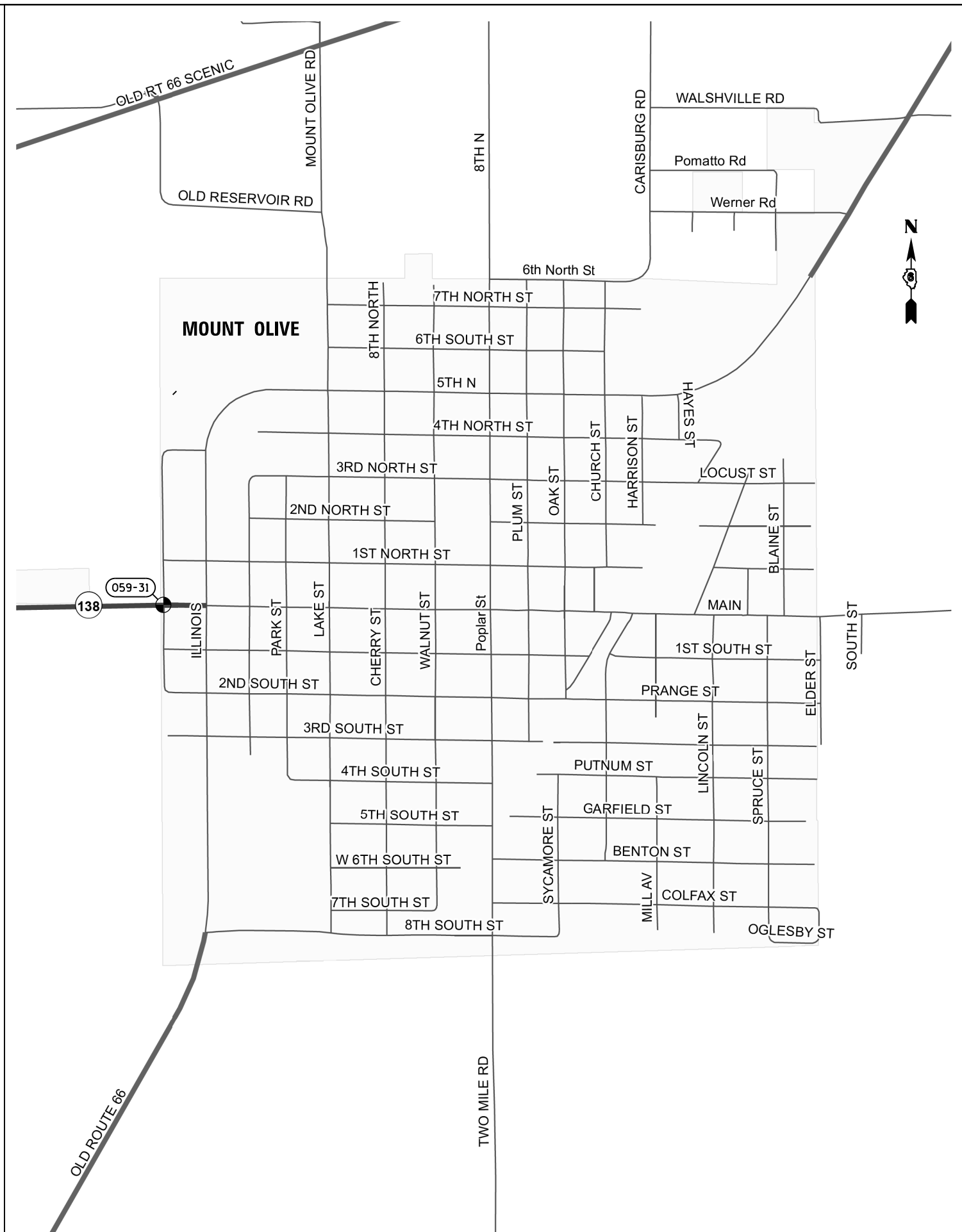
CROSSWALK LOCATION

LOCATION	MARKED ROUTE(S)	COMMON NAME(S)	ORIENTATION	CROSS ROAD(S)	COMMON NAME(S)	CROSSWALK(S)
059-31	FAS 728	IL 138/MAIN ST.	E-W	MUN 1110	2ND SOUTH ST.	SW-NE

SIGNING SCHEDULE PER LOCATION

LOCATION	SIGN PANEL - TYPE 1						
	S1-1	W11-1	W11-2	W16-7P(L)	W16-7P(R)	W16-9P	RS PANEL
059-31							

• LOCATION OMITTED DUE TO EXISTING R.O.W. LIMITS. LOCATION TO BE ADDRESSED AT A LATER DATE.



FILE NAME =	USER NAME = sparksgw	DESIGNED -	REVISED -
c:\pwork\work\pwork\sparksgw\10360886\0672076-sht-Location Maps_Macoupin.dgn		DRAWN -	REVISED -
Default	PLOT SCALE = 100.0000' / 1in.	CHECKED -	REVISED -
	PLOT DATE = Feb-04-2014 03:52:42PM	DATE -	REVISED -

**STATE OF ILLINOIS
DEPARTMENT OF TRANSPORTATION**

**LOCATION MAP
CITY OF MOUNT OLIVE - MACOUPIN COUNTY**

SCALE: SHEET OF SHEETS STA. TO STA.

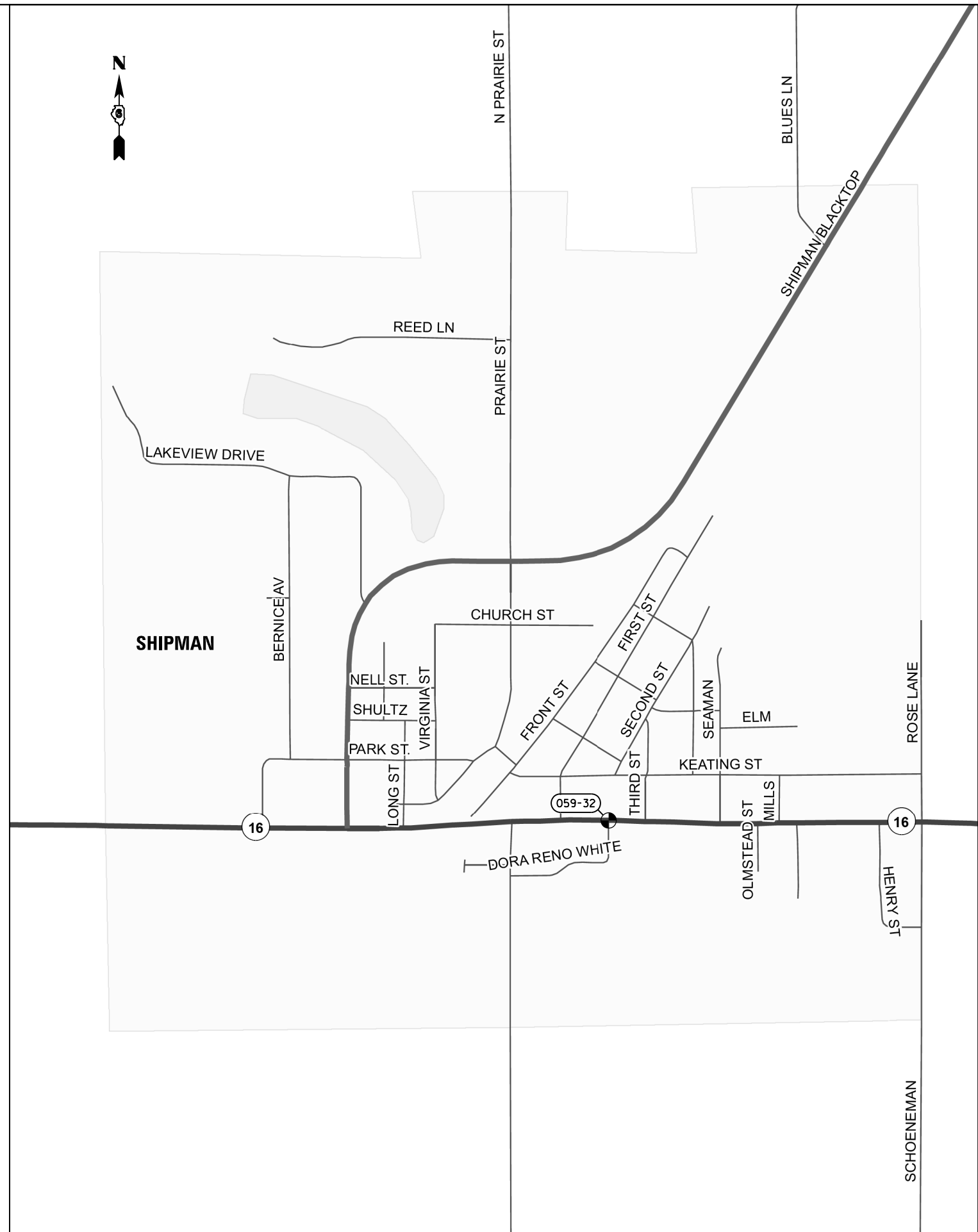
F.A. RTE.	SECTION	COUNTY	TOTAL SHEETS	SHEET NO.
			58	37
ILLINOIS FED. AID PROJECT			CONTRACT NO. 72G76	

CROSSWALK LOCATION

LOCATION	MARKED ROUTE(S)	COMMON NAME(S)	ORIENTATION	CROSS ROAD(S)	COMMON NAME(S)	CROSSWALK(S)
059-32	FAP 325	IL 16	E-W	MUN 1110A	DORA RENO WHITE ST.	WEST LEG

SIGNING SCHEDULE PER LOCATION

LOCATION	SIGN PANEL - TYPE 1						
	S1-1	W11-1	W11-2	W16-7P(L)	W16-7P(R)	W16-9P	RS PANEL
059-32							4



FILE NAME =	USER NAME = sparksgw	DESIGNED -	REVISED -
c:\pwork\work\pwork\sparksgw\0360886\0672076-sht-Location Maps_Macoupin.dgn		DRAWN -	REVISED -
Default	PLOT SCALE = 100.0000' / in.	CHECKED -	REVISED -
	PLOT DATE = Feb-04-2014 03:52:51PM	DATE -	REVISED -

**STATE OF ILLINOIS
DEPARTMENT OF TRANSPORTATION**

**LOCATION MAP
VILLAGE OF SHIPMAN - MACOUPIN COUNTY**

SCALE: SHEET OF SHEETS STA. TO STA.

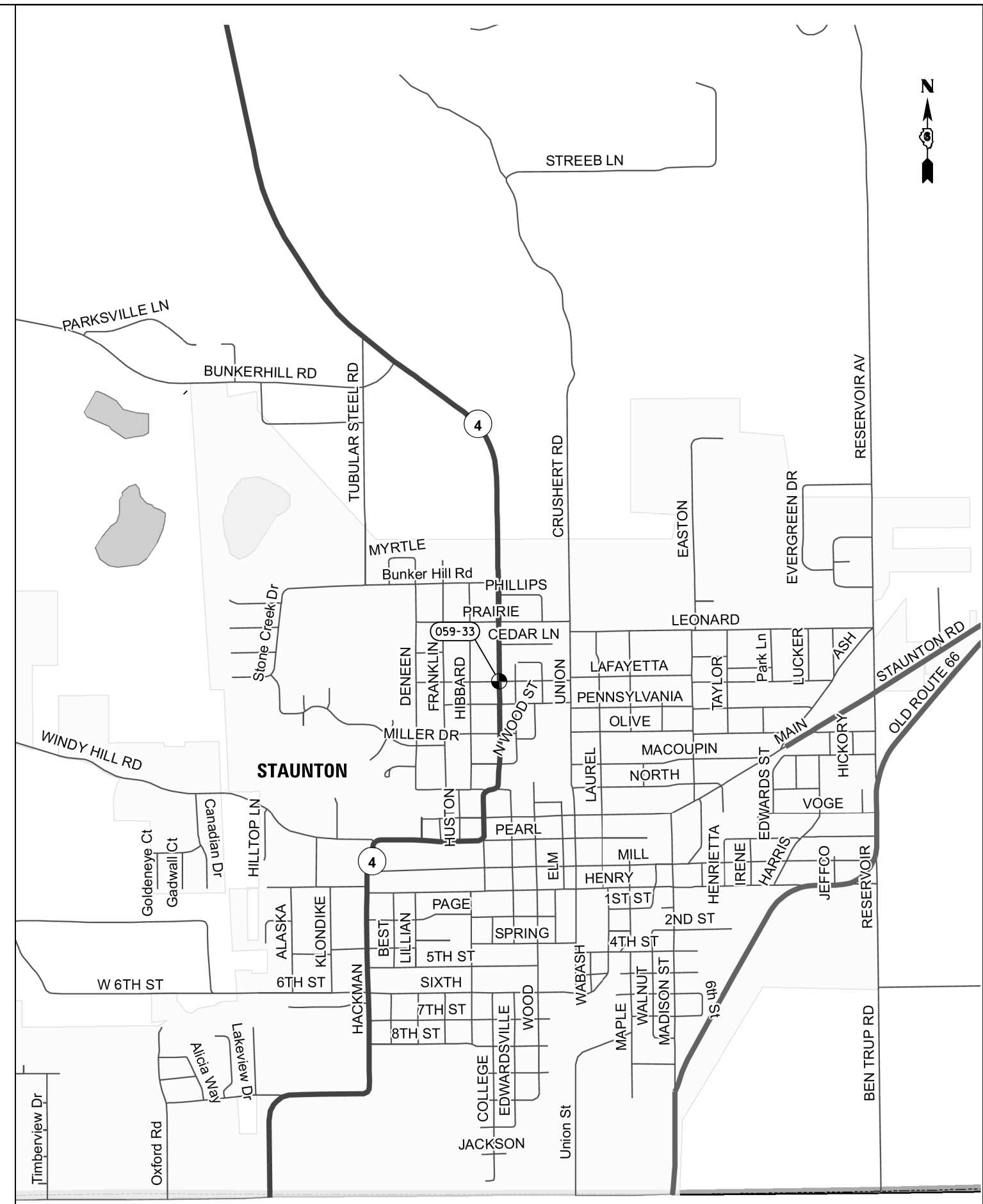
F.A. RTE.	SECTION	COUNTY	TOTAL SHEETS	SHEET NO.
			58	38
CONTRACT NO. 72G76			ILLINOIS FED. AID PROJECT	

CROSSWALK LOCATION

LOCATION	MARKED ROUTE(S)	COMMON NAME(S)	ORIENTATION	CROSS ROAD(S)	COMMON NAME(S)	CROSSWALK(S)
059-33	FAU 8139	IL 4/EDWARDSVILLE ST.	N-S	MUN 1070A FAU 8134	E. LAFAYETTE ST. W. LAFAYETTE ST.	NORTH LEG

SIGNING SCHEDULE PER LOCATION

LOCATION	SIGN PANEL - TYPE 1						RS PANEL
	S1-1	W11-1	W11-2	W16-7P(L)	W16-7P(R)	W16-9P	
059-33	4			2		2	4



FILE NAME =	USER NAME = sparksgw	DESIGNED -	REVISED -
c:\pwwork\pwwork\sparksgw\10360886\0672076-shr-Location Maps_Macoupin.dgn		DRAWN -	REVISED -
Default	PLOT SCALE = 100.0000' / in.	CHECKED -	REVISED -
	PLOT DATE = Feb-04-2014 03:52:59PM	DATE -	REVISED -

**STATE OF ILLINOIS
DEPARTMENT OF TRANSPORTATION**

**LOCATION MAP
CITY OF STAUNTON - MACOUPIN COUNTY**

SCALE: SHEET OF SHEETS STA. TO STA.

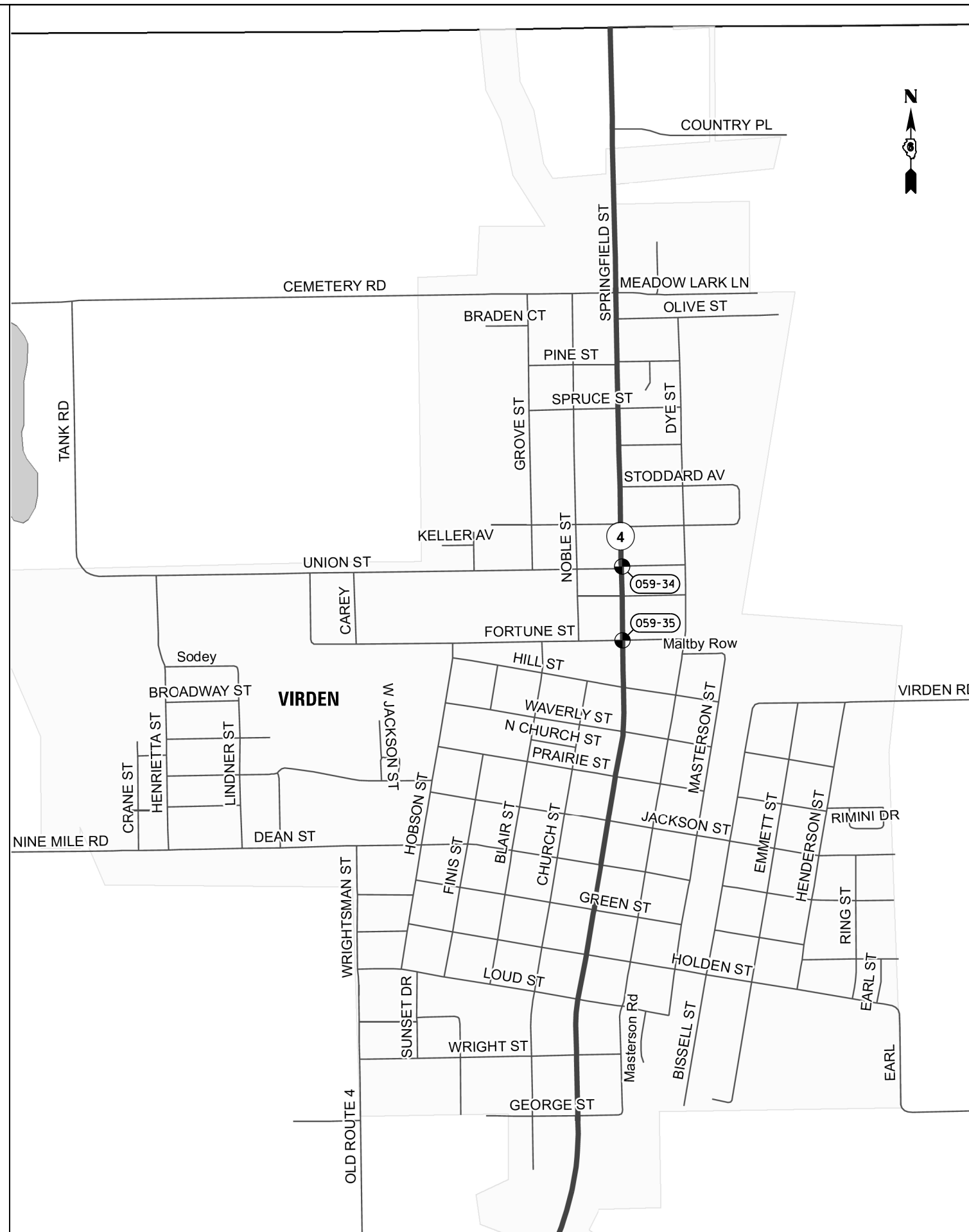
F.A. RTE.	SECTION	COUNTY	TOTAL SHEETS	SHEET NO.
			58	39
CONTRACT NO. 72G76			ILLINOIS FED. AID PROJECT	

CROSSWALK LOCATION

LOCATION	MARKED ROUTE(S)	COMMON NAME(S)	ORIENTATION	CROSS ROAD(S)	COMMON NAME(S)	CROSSWALK(S)
059-34	FAP 662	IL 4/SPRINGFIELD ST.	N-S	MUN 1090 MUN 1090A	UNION ST. UNION AVE.	NORTH LEG
059-35	FAP 662	IL 4/SPRINGFIELD ST.	N-S	MUN 1110	FORTUNE ST.	NORTH LEG

SIGNING SCHEDULE PER LOCATION

LOCATION	SIGN PANEL - TYPE 1						
	S1-1	W11-1	W11-2	W16-7P(L)	W16-7P(R)	W16-9P	RS PANEL
059-34	3			2		1	3
059-35	3			2		1	3



FILE NAME =	USER NAME = sparksgw	DESIGNED -	REVISED -
c:\pwork\work\pwork\sparksgw\10360886\0672076-shr-Location Maps_Macoupin.dgn		DRAWN -	REVISED -
Default	PLOT SCALE = 100.0000' / in.	CHECKED -	REVISED -
	PLOT DATE = Feb-04-2014 03:53:10PM	DATE -	REVISED -

**STATE OF ILLINOIS
DEPARTMENT OF TRANSPORTATION**

**LOCATION MAP
CITY OF VIRDEN - MACOUPIN COUNTY**

SCALE: SHEET OF SHEETS STA. TO STA.

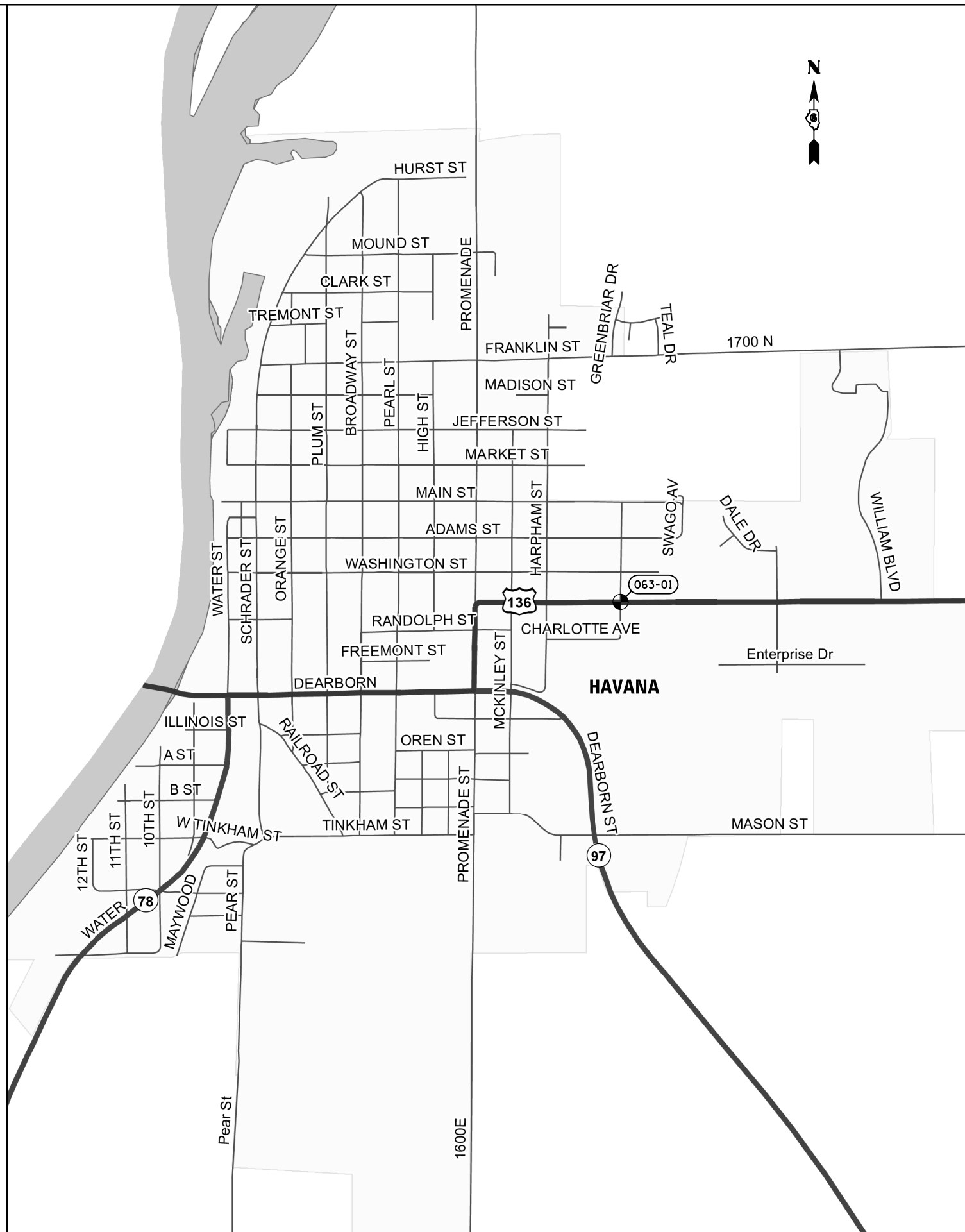
F.A. RTE.	SECTION	COUNTY	TOTAL SHEETS	SHEET NO.
			58	40
ILLINOIS FED. AID PROJECT			CONTRACT NO. 72G76	

CROSSWALK LOCATION

LOCATION	MARKED ROUTE(S)	COMMON NAME(S)	ORIENTATION	CROSS ROAD(S)	COMMON NAME(S)	CROSSWALK(S)
063-01	FAP 315	US 136/LAUREL AVE.	E-W	MUN 8030	CHARLOTTE ST.	EAST LEG

SIGNING SCHEDULE PER LOCATION

LOCATION	SIGN PANEL - TYPE 1						
	S1-1	W11-1	W11-2	W16-7P(L)	W16-7P(R)	W16-9P	RS PANEL
063-01			4	2		2	4



FILE NAME =	USER NAME = sparksgw	DESIGNED -	REVISED -
c:\pwork\work\pwork\sparksgw\10360886\0672076-sht-Location Maps_Mason.dgn		DRAWN -	REVISED -
Default	PLOT SCALE = 100.0000' / in.	CHECKED -	REVISED -
	PLOT DATE = Feb-04-2014 03:53:22PM	DATE -	REVISED -

**STATE OF ILLINOIS
DEPARTMENT OF TRANSPORTATION**

**LOCATION MAP
CITY OF HAVANA - MASON COUNTY**

SCALE: SHEET OF SHEETS STA. TO STA.

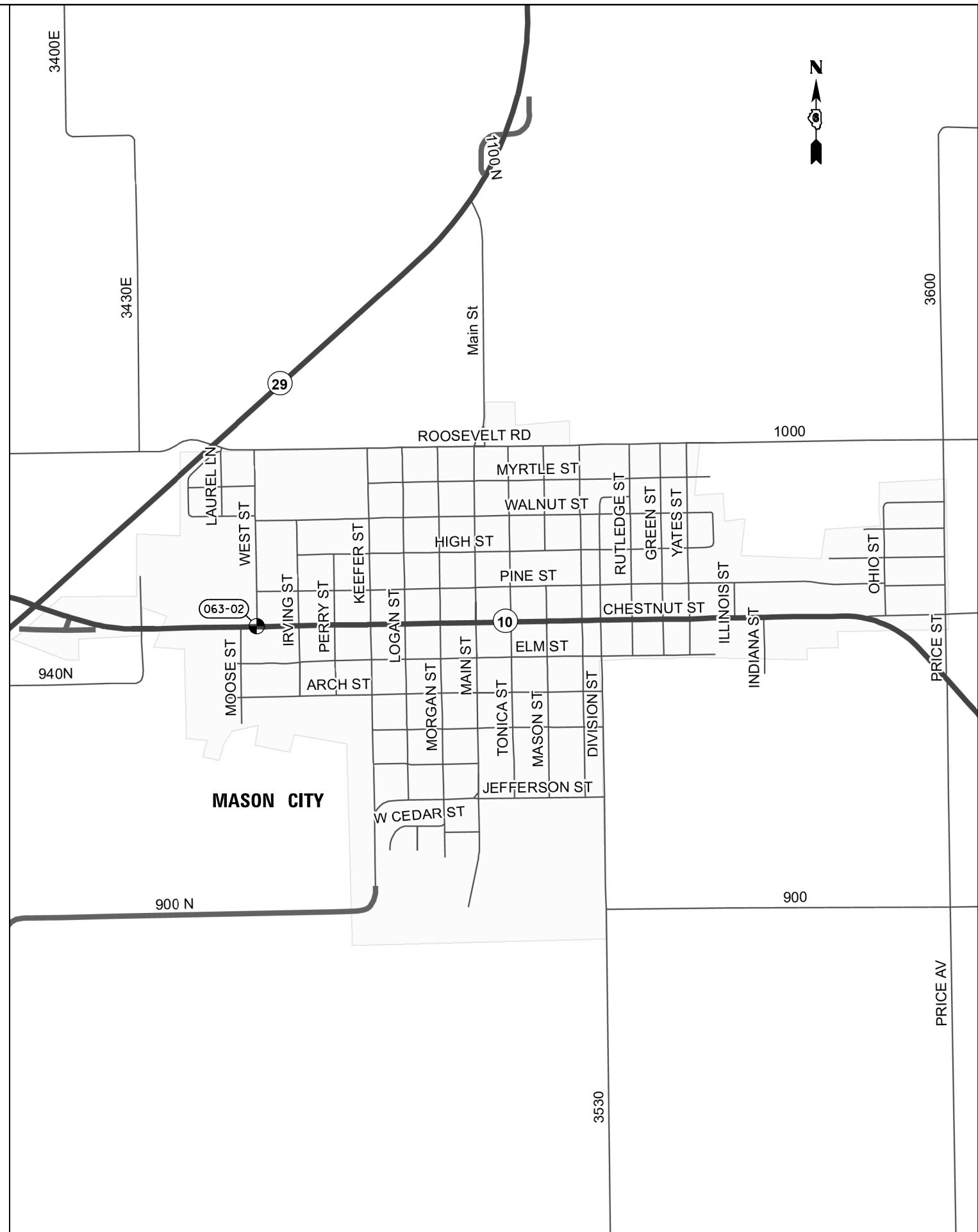
F.A. RTE.	SECTION	COUNTY	TOTAL SHEETS	SHEET NO.
			58	41
CONTRACT NO. 72G76			ILLINOIS FED. AID PROJECT	

CROSSWALK LOCATION

LOCATION	MARKED ROUTE(S)	COMMON NAME(S)	ORIENTATION	CROSS ROAD(S)	COMMON NAME(S)	CROSSWALK(S)
063-02	FAP 717	IL 10/CHESTNUT ST.	E-W	MUN 6020	WEST ST.	WEST LEG

SIGNING SCHEDULE PER LOCATION

LOCATION	SIGN PANEL - TYPE 1						
	S1-1	W11-1	W11-2	W16-7P(L)	W16-7P(R)	W16-9P	RS PANEL
063-02	4			2		2	4



FILE NAME =	USER NAME = sparksgw	DESIGNED -	REVISED -
c:\pwork\work\pwork\sparksgw\0360886\0672076-sht-Location Maps-Mason.dgn		DRAWN -	REVISED -
Default	PLOT SCALE = 100.0000' / in.	CHECKED -	REVISED -
	PLOT DATE = Feb-04-2014 03:53:32PM	DATE -	REVISED -

**STATE OF ILLINOIS
DEPARTMENT OF TRANSPORTATION**

**LOCATION MAP
CITY OF MASON CITY - MASON COUNTY**

SCALE:	SHEET	OF	SHEETS	STA.	TO	STA.
--------	-------	----	--------	------	----	------

F.A. RTE.	SECTION	COUNTY	TOTAL SHEETS	SHEET NO.
			58	42
CONTRACT NO. 72G76			ILLINOIS FED. AID PROJECT	

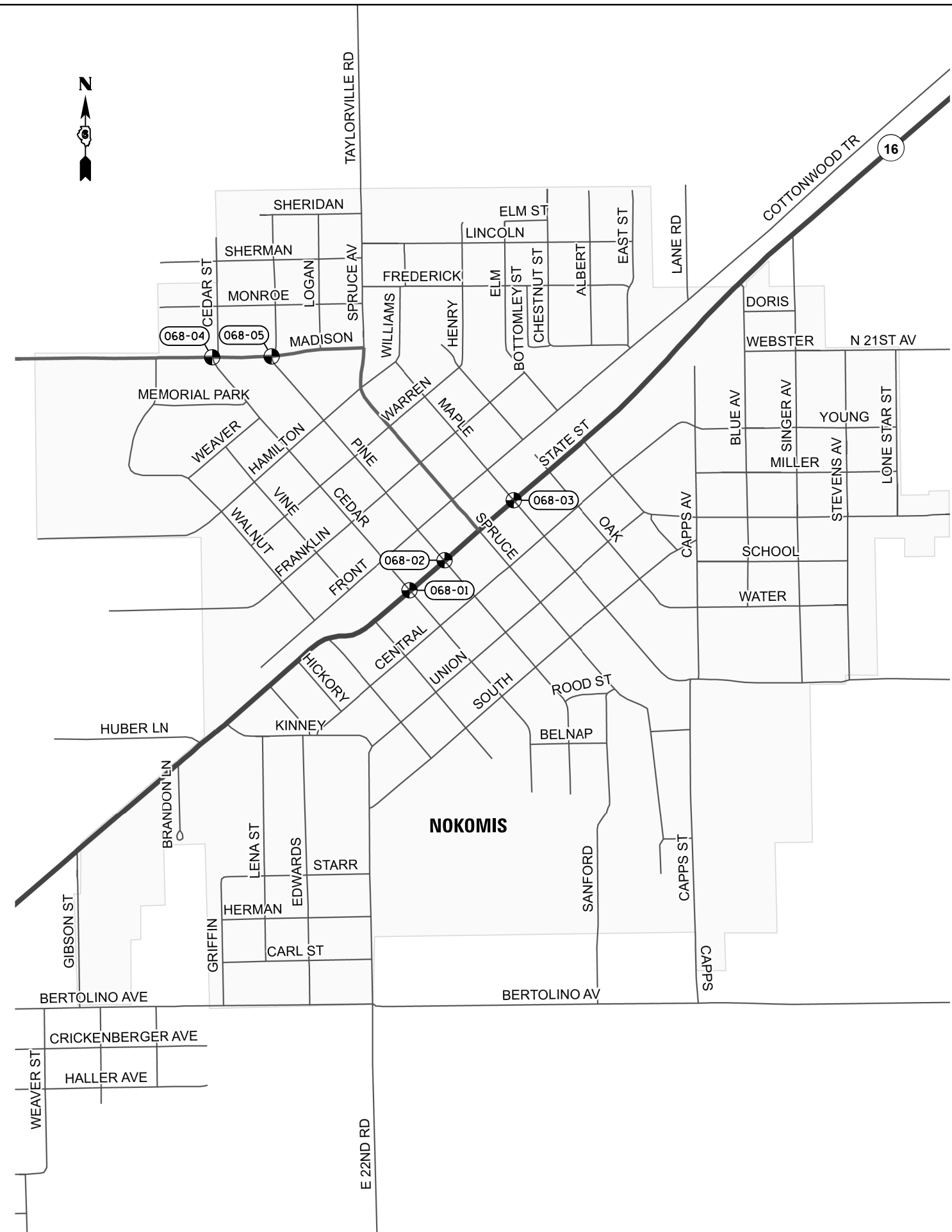
CROSSWALK LOCATION

LOCATION	MARKED ROUTE(S)	COMMON NAME(S)	ORIENTATION	CROSS ROAD(S)	COMMON NAME(S)	CROSSWALK(S)
068-01	FAP 325	IL 16/STATE ST.	N-S	MUN 8050	CEDAR ST.	N & S LEGS
068-02	FAP 325	IL 16/STATE ST.	N-S	MUN 6020	PINE ST.	N & S LEGS
068-03	FAP 325	IL 16/STATE ST.	N-S	MUN 8090	MAPLE ST.	NORTH LEG
068-04	FAS 723	OBERLE ST.	E-W	MUN 8050	CEDAR ST.	WEST LEG
068-05	FAS 723	MADISON ST.	E-W	MUN 6020	PINE ST.	WEST LEG

SIGNING SCHEDULE PER LOCATION

LOCATION	SIGN PANEL - TYPE 1						
	S1-1	W11-1	W11-2	W16-7P(L)	W16-7P(R)	W16-9P	RS PANEL
068-01			4	2		2	4
068-02			2	1		1	2
068-03	3		2	2		1	3
068-05	3		2	2		1	3

- ADD SIGNING FOR WESTBOUND TRAFFIC ONLY.



FILE NAME =	USER NAME = sparksgw	DESIGNED -	REVISED -
c:\pwork\work\pwork\sparksgw\10360886\0672076-sht-Location Maps.Montgomery.dgn		DRAWN -	REVISED -
Default	PLOT SCALE = 100.0000' / in.	CHECKED -	REVISED -
	PLOT DATE = Feb-04-2014 03:53:44PM	DATE -	REVISED -

**STATE OF ILLINOIS
DEPARTMENT OF TRANSPORTATION**

**LOCATION MAP
CITY OF NOKOMIS - MONTGOMERY COUNTY**

SCALE: SHEET OF SHEETS STA. TO STA.

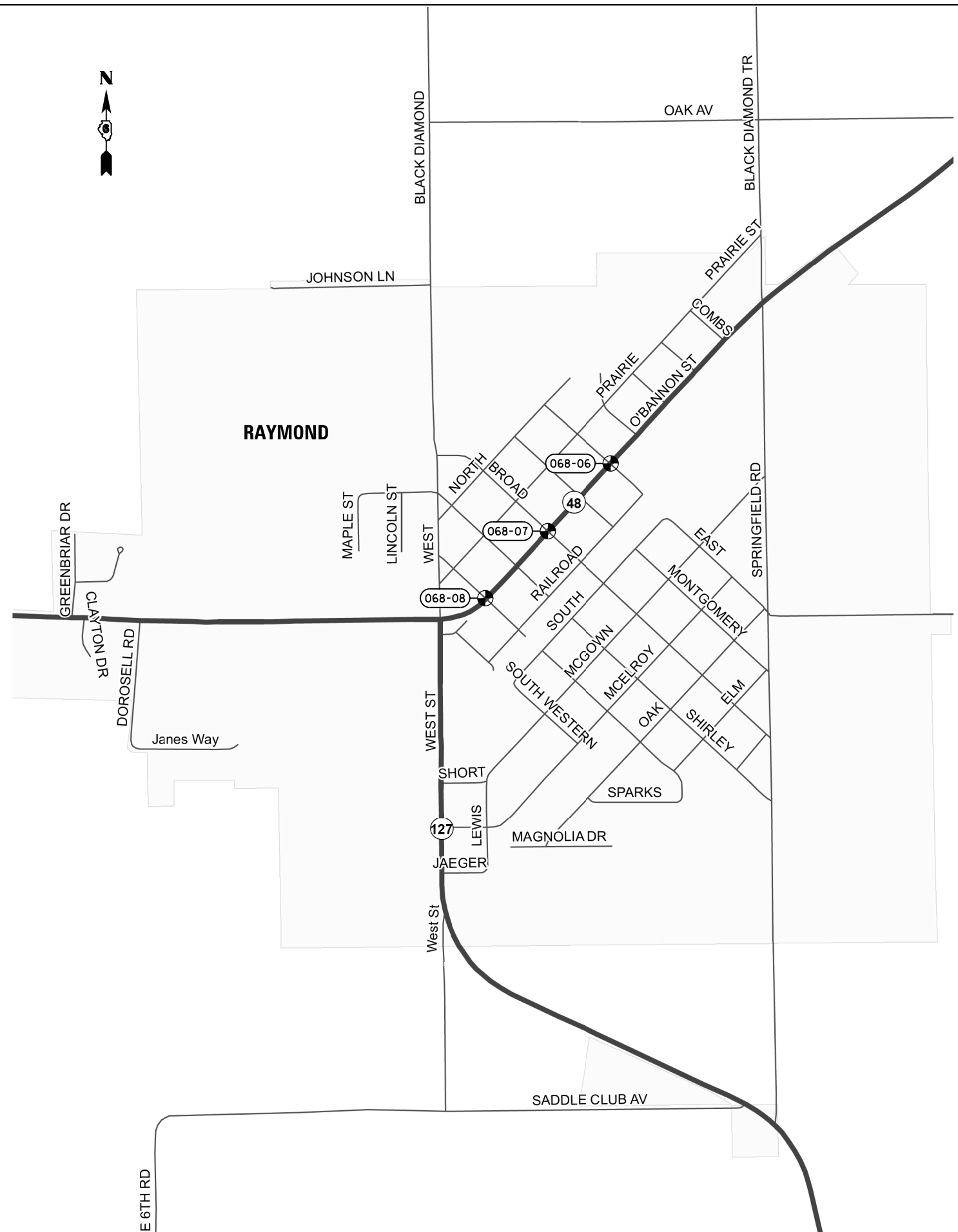
F.A. RTE.	SECTION	COUNTY	TOTAL SHEETS	SHEET NO.
			58	43
CONTRACT NO. 72G76			ILLINOIS FED. AID PROJECT	

CROSSWALK LOCATION

LOCATION	MARKED ROUTE(S)	COMMON NAME(S)	ORIENTATION	CROSS ROAD(S)	COMMON NAME(S)	CROSSWALK(S)
068-06	FAP 714	IL 48/O'BANNON ST.	N-S	MUN 3050	EAST ST.	NORTH LEG
068-07	FAP 714	IL 48/O'BANNON ST.	N-S	MUN 3030	BROAD ST.	NORTH LEG
068-08	FAP 714	IL 48/O'BANNON ST.	N-S	MUN 3010A	SPARKS ST.	NORTH LEG

SIGNING SCHEDULE PER LOCATION

LOCATION	SIGN PANEL - TYPE 1						
	S1-1	W11-1	W11-2	W16-7P(L)	W16-7P(R)	W16-9P	RS PANEL
068-06			4	2		2	4
068-07			4	2		2	4
068-08			4	2		2	4



FILE NAME =	USER NAME = sparksgw	DESIGNED -	REVISED -
c:\pwork\pwork\sparksgw\0360886\0672076-sht-Location Maps_Montgomery.dgn		DRAWN -	REVISED -
Default	PLOT SCALE = 100.0000' / in.	CHECKED -	REVISED -
	PLOT DATE = Feb-04-2014 03:53:52PM	DATE -	REVISED -

**STATE OF ILLINOIS
DEPARTMENT OF TRANSPORTATION**

**LOCATION MAP
VILLAGE OF RAYMOND - MONTGOMERY COUNTY**

SCALE: SHEET OF SHEETS STA. TO STA.

F.A. RTE.	SECTION	COUNTY	TOTAL SHEETS	SHEET NO.
			58	44
CONTRACT NO. 72G76			ILLINOIS FED. AID PROJECT	

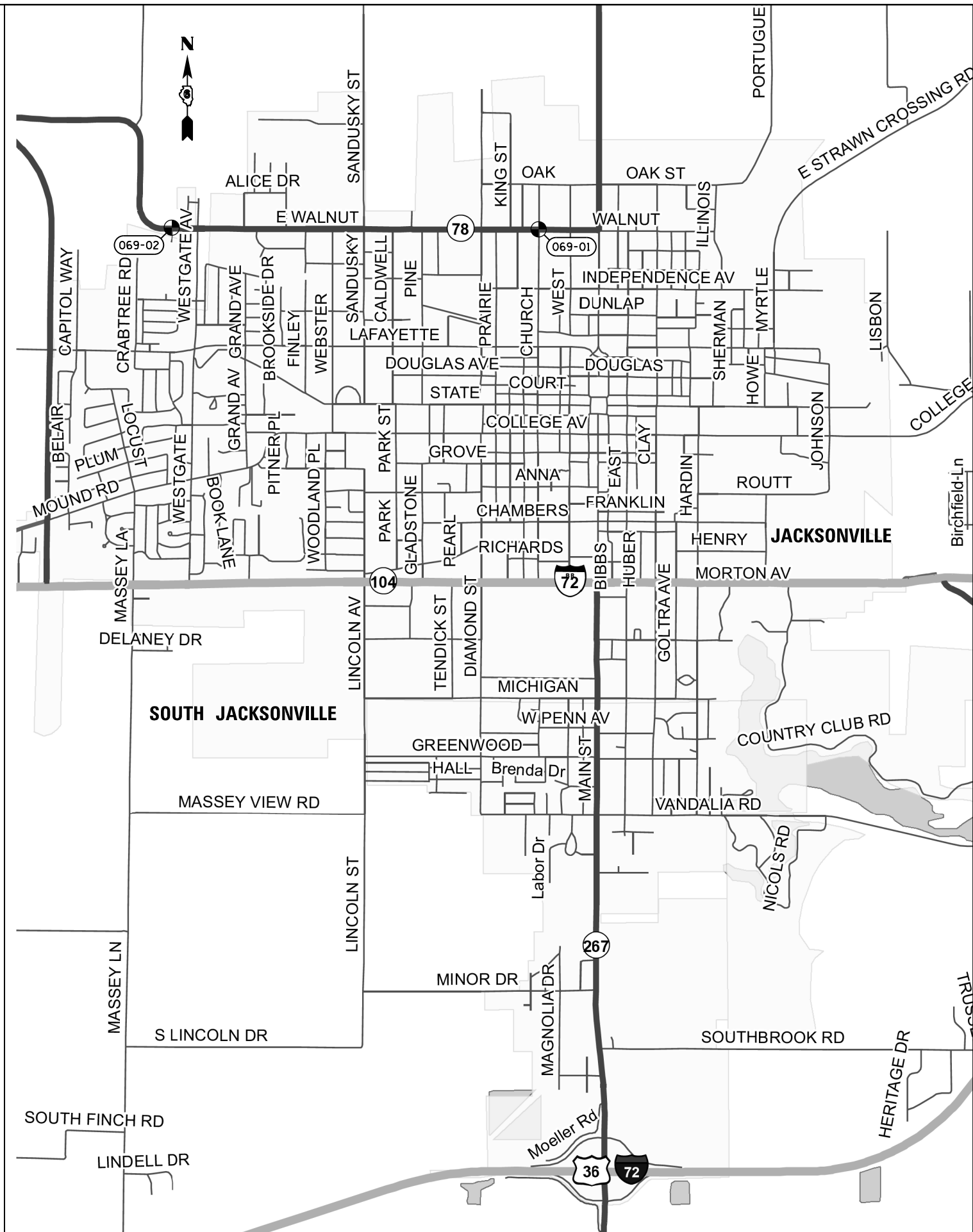
CROSSWALK LOCATION

LOCATION	MARKED ROUTE(S)	COMMON NAME(S)	ORIENTATION	CROSS ROAD(S)	COMMON NAME(S)	CROSSWALK(S)
069-01	FAP 614	IL 78/WALNUT ST.	E-W	MUN 5640 FAU 8188	N. CHURCH ST. S. CHURCH ST.	WEST LEG
069-02	FAP 614	IL 78/WALNUT ST.	E-W	MUN 5075	KELLY ST.	N/A

SIGNING SCHEDULE PER LOCATION

LOCATION	SIGN PANEL - TYPE 1						RS PANEL
	S1-1	W11-1	W11-2	W16-7P(L)	W16-7P(R)	W16-9P	
069-01	4			2		2	4
069-02			4	2		2	4

- SIGNING ONLY AT THIS LOCATION.



FILE NAME =	USER NAME = sparksgw	DESIGNED -	REVISED -
c:\pw\work\p\dot\sparksgw\10360886\0672076-sht-Location Maps_Morgan.dgn		DRAWN -	REVISED -
Default	PLOT SCALE = 100.0000' / in.	CHECKED -	REVISED -
	PLOT DATE = Feb-04-2014 03:54:02PM	DATE -	REVISED -

**STATE OF ILLINOIS
DEPARTMENT OF TRANSPORTATION**

**LOCATION MAP
CITY OF JACKSONVILLE - MORGAN COUNTY**

SCALE: SHEET OF SHEETS STA. TO STA.

F.A. RTE.	SECTION	COUNTY	TOTAL SHEETS	SHEET NO.
			58	45
CONTRACT NO. 72G76			ILLINOIS FED. AID PROJECT	

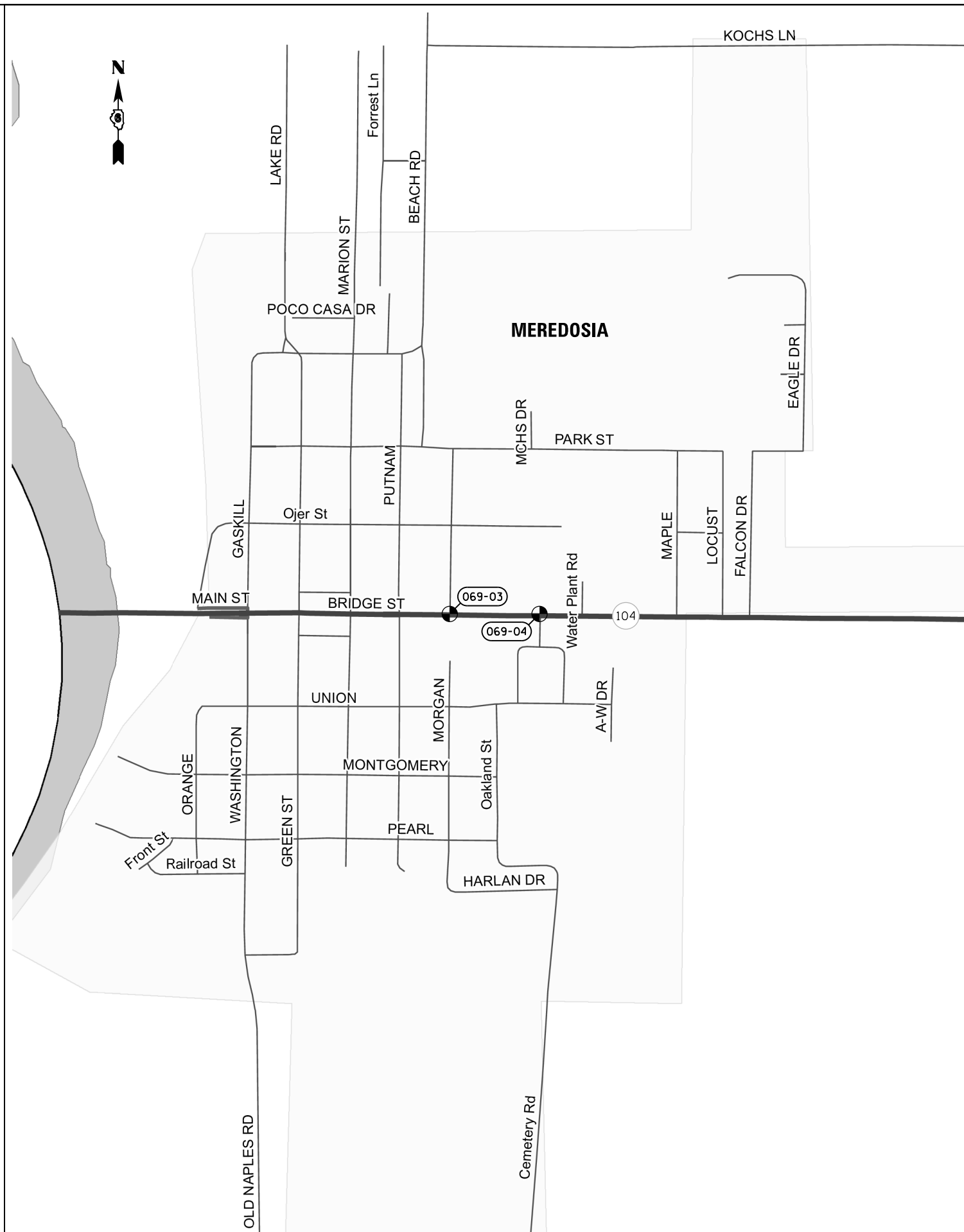
CROSSWALK LOCATION

LOCATION	MARKED ROUTE(S)	COMMON NAME(S)	ORIENTATION	CROSS ROAD(S)	COMMON NAME(S)	CROSSWALK(S)
069-03	FAP 745	IL 104/BRIDGE ST.	E-W	MUN 6080	MORGAN ST.	WEST LEG
069-04	FAP 745	IL 104/BRIDGE ST.	E-W	MUN 6100A	CHRISTMAN DR.	WEST LEG

SIGNING SCHEDULE PER LOCATION

LOCATION	SIGN PANEL - TYPE 1						RS PANEL
	S1-1	W11-1	W11-2	W16-7P(L)	W16-7P(R)	W16-9P	
069-03	3			2		1	3
069-04	3			2		1	3

• SIGNING ONLY AT THIS LOCATION.



FILE NAME =	USER NAME = sparksgw	DESIGNED -	REVISED -
c:\pw\work\p\dot\sparksgw\10360886\0672076-sht-Location Maps_Morgan.dgn		DRAWN -	REVISED -
Default	PLOT SCALE = 100.0000' / in.	CHECKED -	REVISED -
	PLOT DATE = Feb-04-2014 03:54:18PM	DATE -	REVISED -

**STATE OF ILLINOIS
DEPARTMENT OF TRANSPORTATION**

**LOCATION MAP
VILLAGE OF MEREDOSIA - MORGAN COUNTY**

SCALE: SHEET OF SHEETS STA. TO STA.

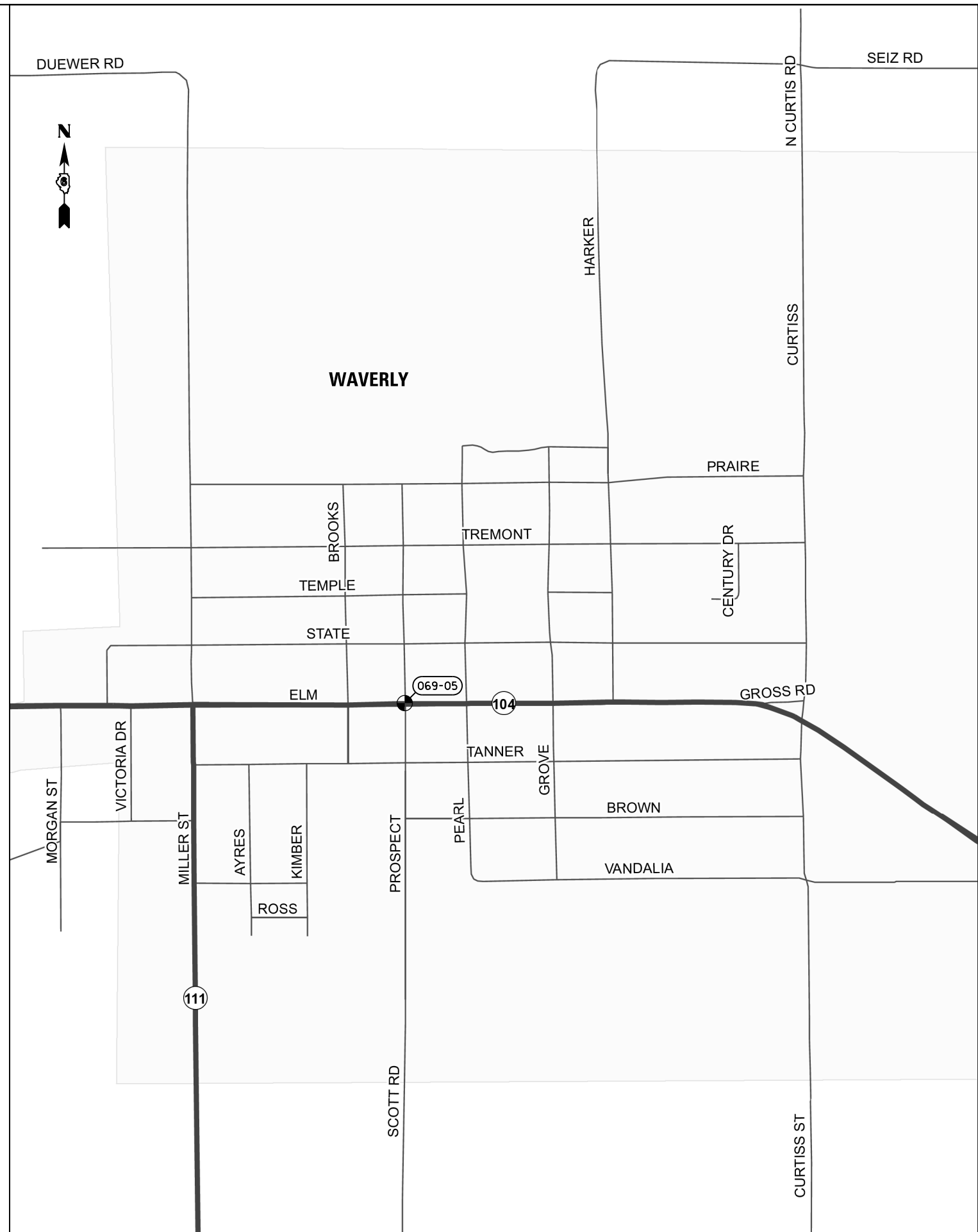
F.A. RTE.	SECTION	COUNTY	TOTAL SHEETS	SHEET NO.
			58	46
CONTRACT NO. 72G76			ILLINOIS FED. AID PROJECT	

CROSSWALK LOCATION

LOCATION	MARKED ROUTE(S)	COMMON NAME(S)	ORIENTATION	CROSS ROAD(S)	COMMON NAME(S)	CROSSWALK(S)
069-05	FAP 753	IL 104/ELM ST.	E-W	MUN 6050	PROSPECT ST.	WEST LEG

SIGNING SCHEDULE PER LOCATION

LOCATION	SIGN PANEL - TYPE 1						
	S1-1	W11-1	W11-2	W16-7P(L)	W16-7P(R)	W16-9P	RS PANEL
069-05			4	2		2	4



FILE NAME =	USER NAME = sparksgw	DESIGNED -	REVISED -
c:\pw\work\p\dot\sparksgw\0360886\0672076-shr-Location Maps_Morgan.dgn		DRAWN -	REVISED -
Default	PLOT SCALE = 100.0000' / in.	CHECKED -	REVISED -
	PLOT DATE = Feb-04-2014 03:54:28PM	DATE -	REVISED -

**STATE OF ILLINOIS
DEPARTMENT OF TRANSPORTATION**

**LOCATION MAP
CITY OF WAVERLY - MORGAN COUNTY**

SCALE: SHEET OF SHEETS STA. TO STA.

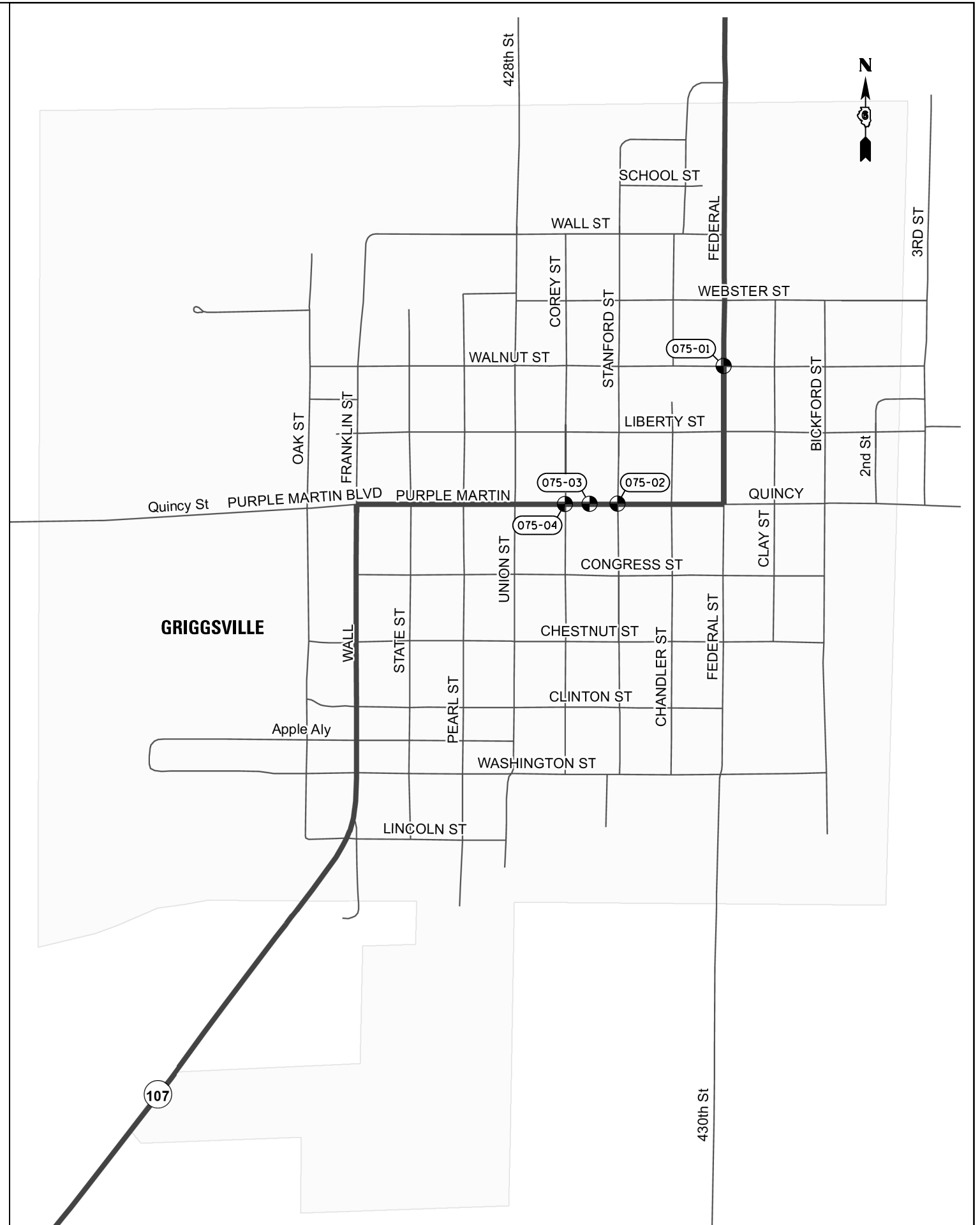
F.A. RTE.	SECTION	COUNTY	TOTAL SHEETS	SHEET NO.
VAR	.	.	58	47
			CONTRACT NO. 72G76	
ILLINOIS FED. AID PROJECT				

CROSSWALK LOCATION

LOCATION	MARKED ROUTE(S)	COMMON NAME(S)	ORIENTATION	CROSS ROAD(S)	COMMON NAME(S)	CROSSWALK(S)
075-01	FAP 554	IL 107/FEDERAL ST.	N-S	MUN 1060	WALNUT ST.	SOUTH LEG
075-02	FAP 554	IL 107/PURPLE MARTIN BLVD.	E-W	MUN 6070	STANFORD ST.	E & W LEGS
075-03	FAP 554	IL 107/PURPLE MARTIN BLVD.	E-W	WEST OF MUN 6070	STANFORD ST.	MIDBLOCK
075-04	FAP 554	IL 107/PURPLE MARTIN BLVD.	E-W	MUN 6060	COREY ST.	EAST LEG

SIGNING SCHEDULE PER LOCATION

LOCATION	SIGN PANEL - TYPE 1						
	S1-1	W11-1	W11-2	W16-7P(L)	W16-7P(R)	W16-9P	RS PANEL
075-01	4			2		2	4
075-02			3	2		1	3
075-03			2	2			2
075-04			3	2		1	3



FILE NAME =	USER NAME = sparksgw	DESIGNED -	REVISED -
ct:\pw\work\p\idot\sparksgw\10360886\0672076-sh1-Location Maps\Pike.dgn		DRAWN -	REVISED -
Default	PLOT SCALE = 100.0000' / in.	CHECKED -	REVISED -
	PLOT DATE = Feb-04-2014 03:54:38PM	DATE -	REVISED -

**STATE OF ILLINOIS
DEPARTMENT OF TRANSPORTATION**

**LOCATION MAP
CITY OF GRIGGSVILLE - PIKE COUNTY**

SCALE: SHEET OF SHEETS STA. TO STA.

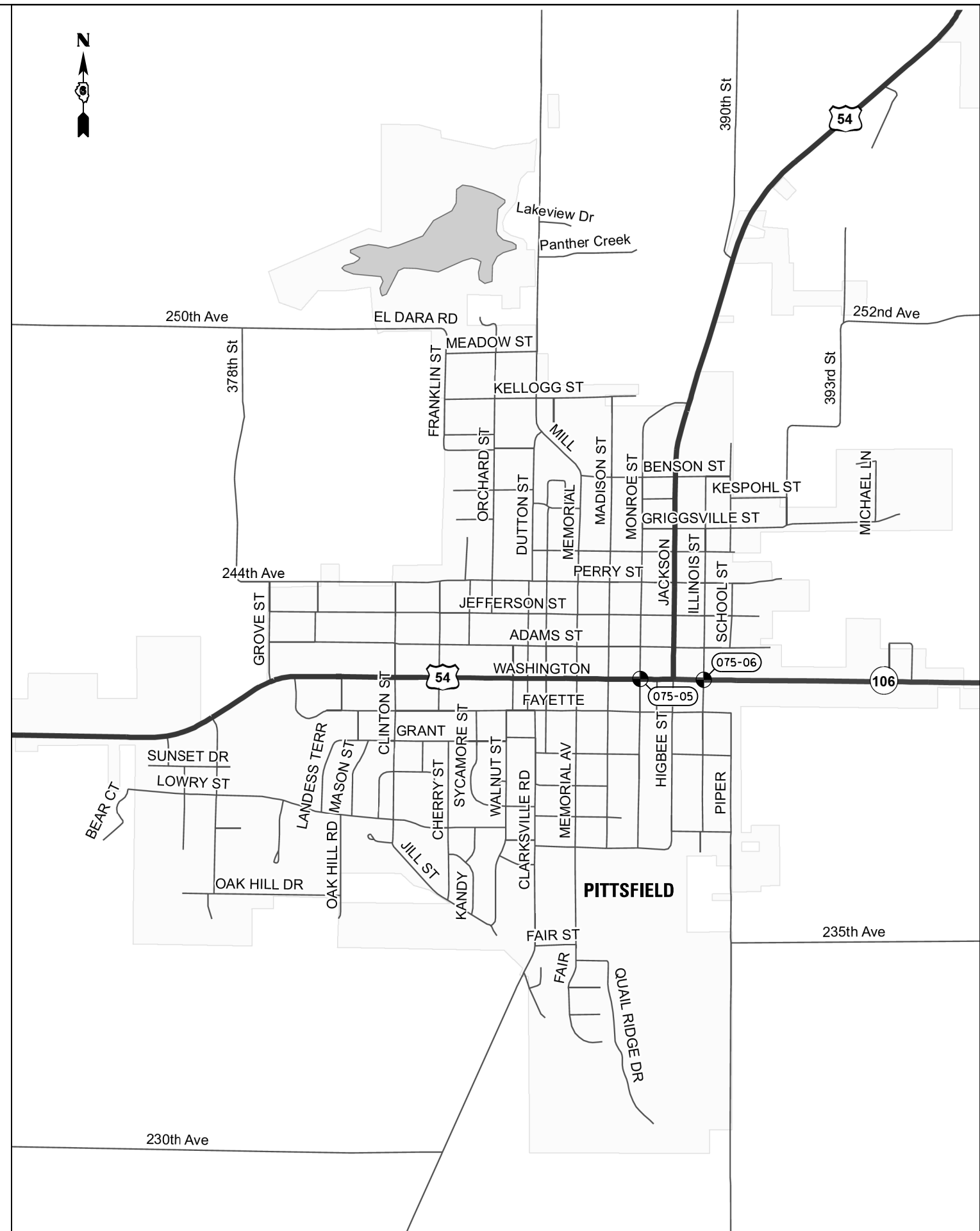
F.A. RTE.	SECTION	COUNTY	TOTAL SHEETS	SHEET NO.
VAR	.	.	58	48
			CONTRACT NO. 72G76	

CROSSWALK LOCATION

LOCATION	MARKED ROUTE(S)	COMMON NAME(S)	ORIENTATION	CROSS ROAD(S)	COMMON NAME(S)	CROSSWALK(S)
075-05	FAP 321	US 54/IL 106/WASHINGTON ST.	E-W	MUN 6310 FAS 604	N. MONROE ST. S. MONROE ST.	E & W LEGS
075-06	FAP 757	IL 106/WASHINGTON ST.	E-W	MUN 6340	ILLINOIS ST.	EAST LEG

SIGNING SCHEDULE PER LOCATION

LOCATION	SIGN PANEL - TYPE 1						RS PANEL
	S1-1	W11-1	W11-2	W16-7P(L)	W16-7P(R)	W16-9P	
075-05			4	2		2	4
075-06			4	2		2	4



FILE NAME =	USER NAME = sparksgw	DESIGNED -	REVISED -
c:\pwork\pwork\sparksgw\10360886\0672076-sht-Location Maps.Pike.dgn		DRAWN -	REVISED -
Default	PLOT SCALE = 100.0000' / 1in.	CHECKED -	REVISED -
	PLOT DATE = Feb-04-2014 03:54:46PM	DATE -	REVISED -

**STATE OF ILLINOIS
DEPARTMENT OF TRANSPORTATION**

**LOCATION MAP
CITY OF PITTSFIELD - PIKE COUNTY**

SCALE: SHEET OF SHEETS STA. TO STA.

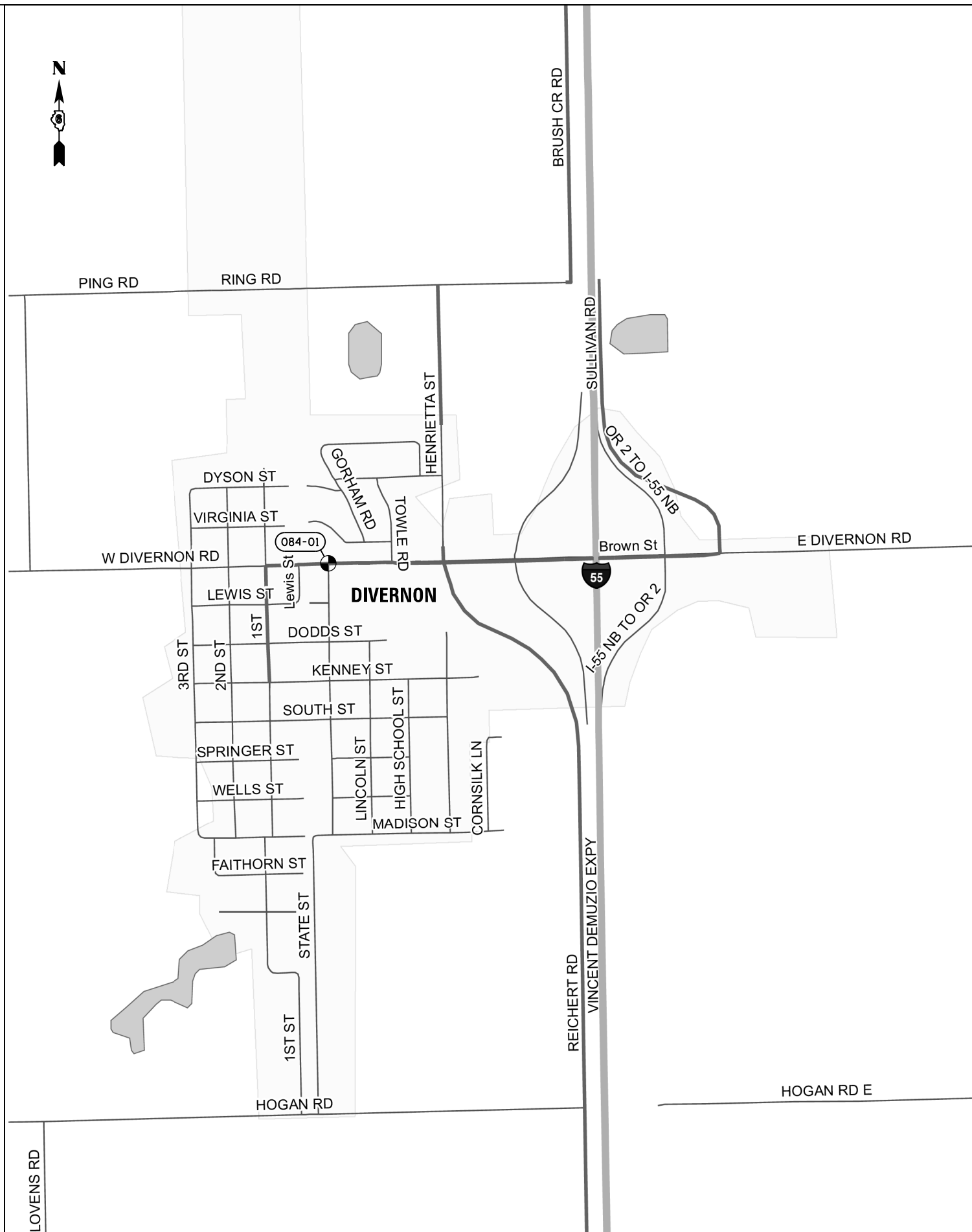
F.A. RTE.	SECTION	COUNTY	TOTAL SHEETS	SHEET NO.
VAR	.	.	58	49
CONTRACT NO. 72G76			ILLINOIS FED. AID PROJECT	

CROSSWALK LOCATION

LOCATION	MARKED ROUTE(S)	COMMON NAME(S)	ORIENTATION	CROSS ROAD(S)	COMMON NAME(S)	CROSSWALK(S)
084-01	FAS 625	DIVERNON RD.	E-W	MUN 6040	S. STATE ST.	WEST LEG

SIGNING SCHEDULE PER LOCATION

LOCATION	SIGN PANEL - TYPE 1						
	S1-1	W11-1	W11-2	W16-7P(L)	W16-7P(R)	W16-9P	RS PANEL
084-01	4			2		2	4



FILE NAME =	USER NAME = sparksgw	DESIGNED -	REVISED -
c:\pwork\work\pwork\sparksgw\0360886\0672076-sht-Location Maps-Sangamon.dgn		DRAWN -	REVISED -
Default	PLOT SCALE = 100.0000' / in.	CHECKED -	REVISED -
	PLOT DATE = Feb-04-2014 03:55:00PM	DATE -	REVISED -

**STATE OF ILLINOIS
DEPARTMENT OF TRANSPORTATION**

**LOCATION MAP
VILLAGE OF DIVERNON - SANGAMON COUNTY**

SCALE: SHEET OF SHEETS STA. TO STA.

F.A. RTE.	SECTION	COUNTY	TOTAL SHEETS	SHEET NO.
			58	50
			CONTRACT NO. 72G76	
ILLINOIS FED. AID PROJECT				

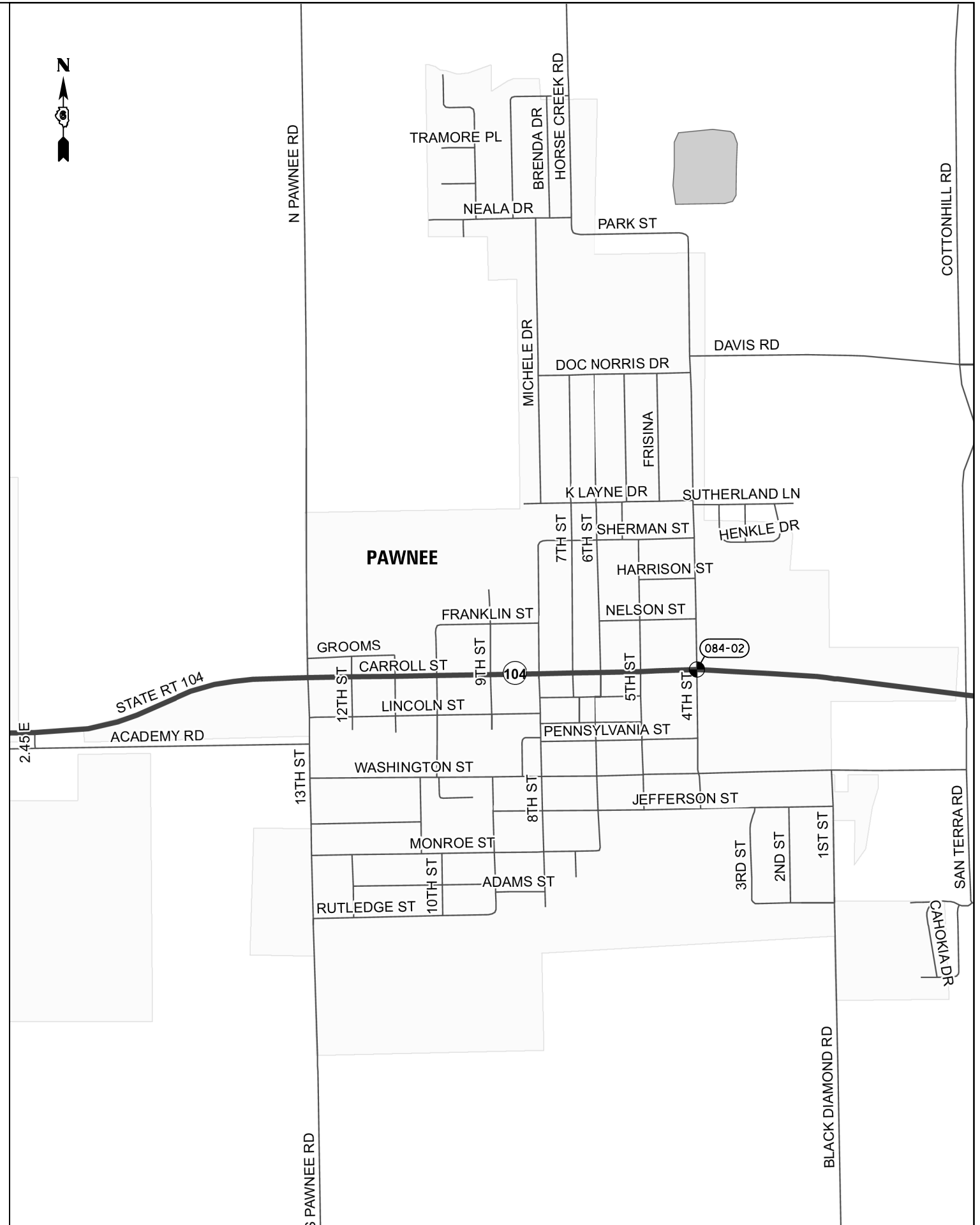
CROSSWALK LOCATION

LOCATION	MARKED ROUTE(S)	COMMON NAME(S)	ORIENTATION	CROSS ROAD(S)	COMMON NAME(S)	CROSSWALK(S)
084-02	FAP 753	IL 104/CARROLL ST.	E-W	MUN 7600	4TH ST.	WEST LEG

SIGNING SCHEDULE PER LOCATION

LOCATION	SIGN PANEL - TYPE 1						
	S1-1	W11-1	W11-2	W16-7P(L)	W16-7P(R)	W16-9P	RS PANEL
084-02							2

- ADD RS PANEL TO ADVANCED SIGNING ONLY.



FILE NAME =	USER NAME = sparksgw	DESIGNED -	REVISED -
c:\pw\work\p\dot\sparksgw\10360886\0672076-shr-Location Maps_Sangamon.dgn		DRAWN -	REVISED -
Default	PLOT SCALE = 100.0000' / in.	CHECKED -	REVISED -
	PLOT DATE = Feb-04-2014 03:55:08PM	DATE -	REVISED -

**STATE OF ILLINOIS
DEPARTMENT OF TRANSPORTATION**

**LOCATION MAP
VILLAGE OF PAWNEE - SANGAMON COUNTY**

SCALE: SHEET OF SHEETS STA. TO STA.

F.A. RTE.	SECTION	COUNTY	TOTAL SHEETS	SHEET NO.
			58	51
			CONTRACT NO. 72G76	

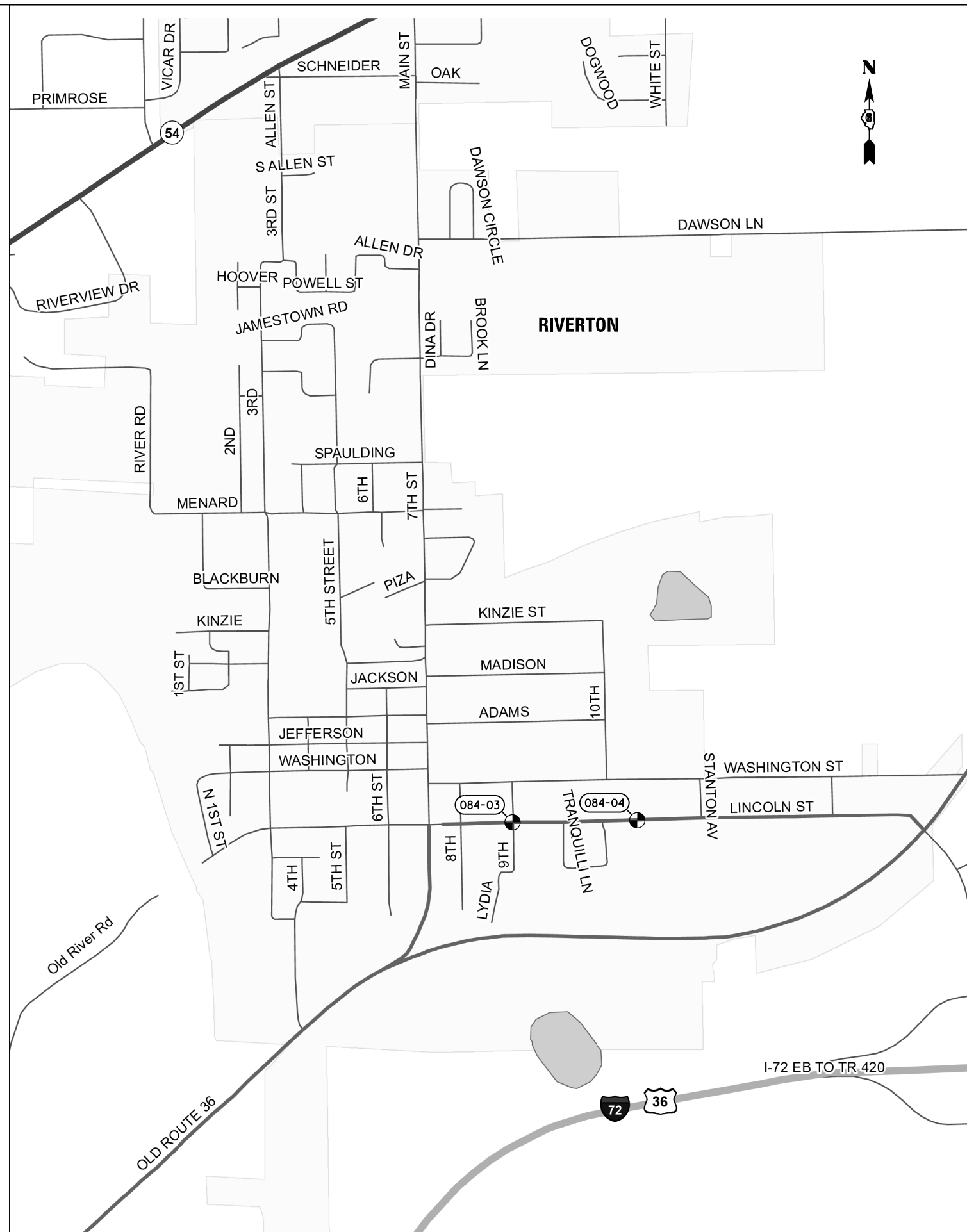
CROSSWALK LOCATION

LOCATION	MARKED ROUTE(S)	COMMON NAME(S)	ORIENTATION	CROSS ROAD(S)	COMMON NAME(S)	CROSSWALK(S)
• 084-03	FAU 7979	LINCOLN ST.	E-W	MUN 6090	9TH ST.	EAST LEG
• 084-04	FAU 7979	LINCOLN ST.	E-W	WEST OF MUN 7560	STANTON AVE.	MIDBLOCK

SIGNING SCHEDULE PER LOCATION

LOCATION	SIGN PANEL - TYPE 1						
	S1-1	W11-1	W11-2	W16-7P(L)	W16-7P(R)	W16-9P	RS PANEL
• 084-03							
• 084-04							

• STRIPING ONLY AT THIS LOCATION.



FILE NAME =	USER NAME = sparksgw	DESIGNED -	REVISED -
ct:\pw\work\p\idot\sparksgw\0360886\0672076-sht-Location Maps_Sangamon.dgn		DRAWN -	REVISED -
Default	PLOT SCALE = 100.0000' / in.	CHECKED -	REVISED -
	PLOT DATE = Feb-04-2014 03:55:18PM	DATE -	REVISED -

**STATE OF ILLINOIS
DEPARTMENT OF TRANSPORTATION**

**LOCATION MAP
VILLAGE OF RIVERTON - SANGAMON COUNTY**

SCALE: SHEET OF SHEETS STA. TO STA.

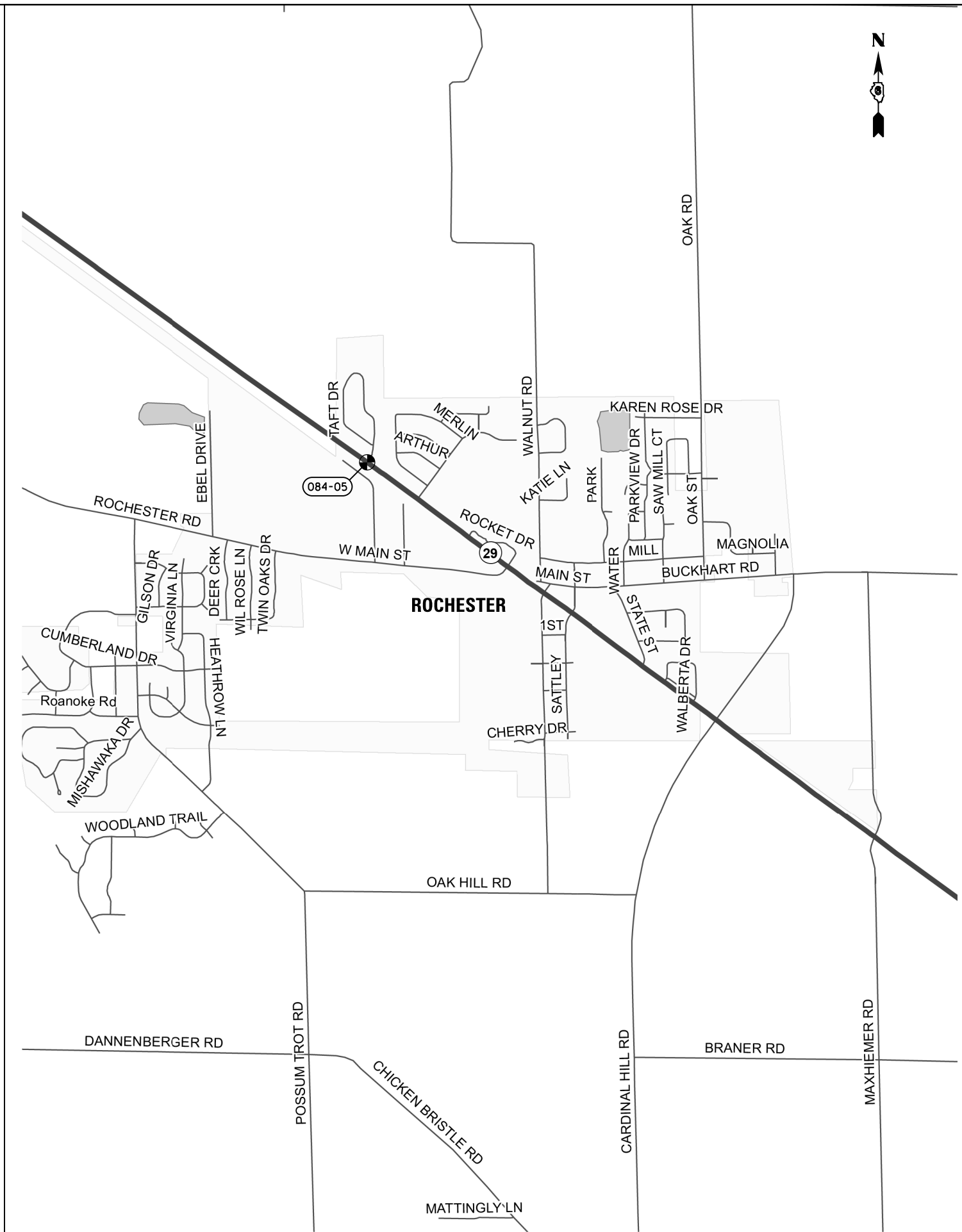
F.A. RTE.	SECTION	COUNTY	TOTAL SHEETS	SHEET NO.
			58	52
			CONTRACT NO. 72G76	

CROSSWALK LOCATION

LOCATION	MARKED ROUTE(S)	COMMON NAME(S)	ORIENTATION	CROSS ROAD(S)	COMMON NAME(S)	CROSSWALK(S)
084-05	FAP 75	IL 29/ILLINOIS ST.	E-W	MUN 4999	TAFT DR.	BIKE PATH

SIGNING SCHEDULE PER LOCATION

LOCATION	SIGN PANEL - TYPE 1						
	S1-1	W11-1	W11-2	W16-7P(L)	W16-7P(R)	W16-9P	RS PANEL
084-05		8		2	2	4	8



FILE NAME =	USER NAME = sparksgw	DESIGNED -	REVISED -
c:\pwork\pwork\sparksgw\0360886\0672076-sht-Location Maps-Sangamon.dgn		DRAWN -	REVISED -
Default	PLOT SCALE = 100.0000' / in.	CHECKED -	REVISED -
	PLOT DATE = Feb-04-2014 03:55:28PM	DATE -	REVISED -

**STATE OF ILLINOIS
DEPARTMENT OF TRANSPORTATION**

**LOCATION MAP
VILLAGE OF ROCHESTER - SANGAMON COUNTY**

SCALE: SHEET OF SHEETS STA. TO STA.

F.A. RTE.	SECTION	COUNTY	TOTAL SHEETS	SHEET NO.
			58	53
CONTRACT NO. 72G76			ILLINOIS FED. AID PROJECT	

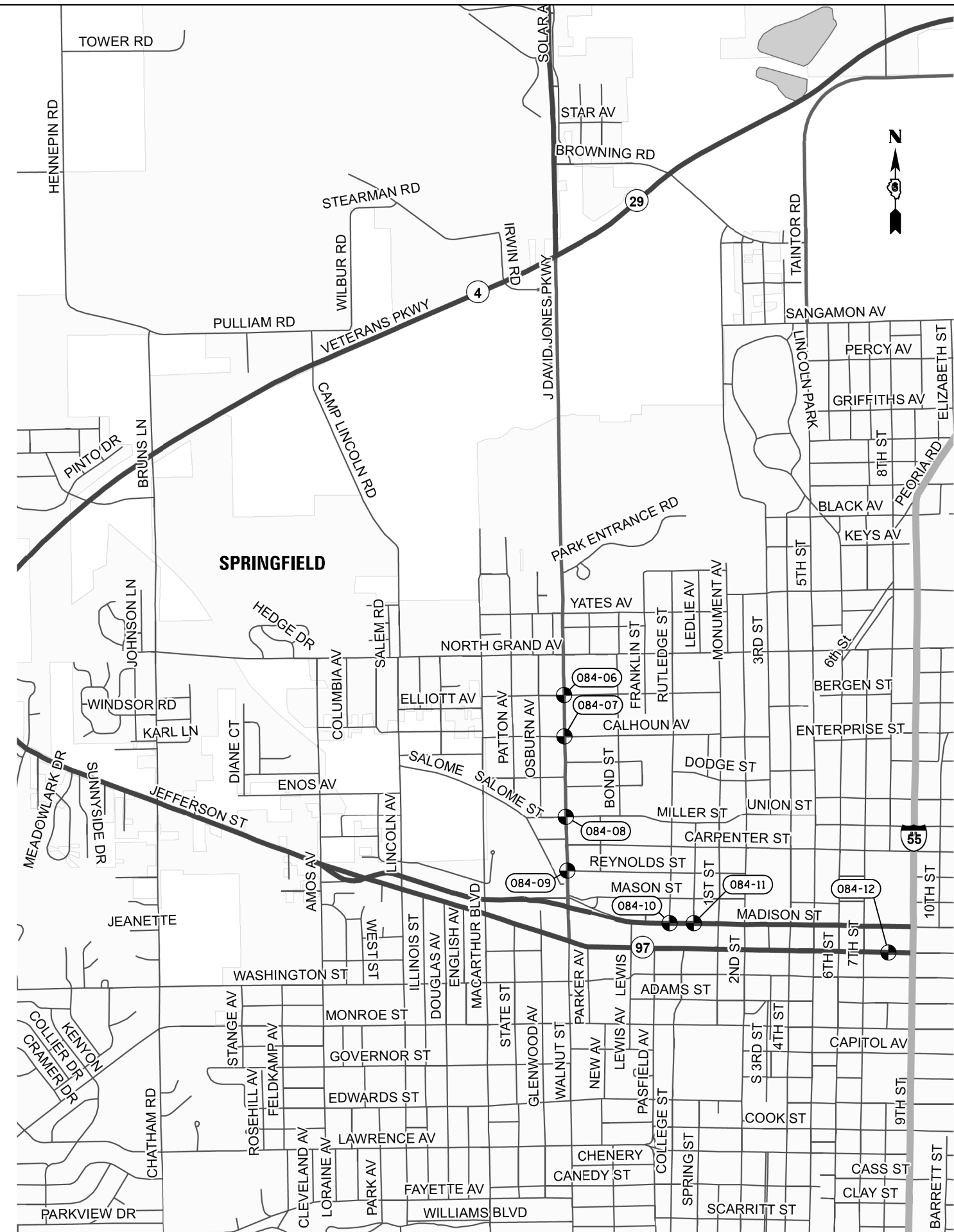
CROSSWALK LOCATION

LOCATION	MARKED ROUTE(S)	COMMON NAME(S)	ORIENTATION	CROSS ROAD(S)	COMMON NAME(S)	CROSSWALK(S)
084-06	FAP 658	IL 29/WALNUT ST.	N-S	MUN 1690A	ELLIOT AVE.	N & S LEGS
084-07	FAP 658	IL 29/WALNUT ST.	N-S	MUN 1700B	CALHOUN ST.	N & S LEGS
084-08	FAP 658	IL 29/WALNUT ST.	N-S	MUN 1750A	MILLER ST.	N & S LEGS
084-09	FAP 658	IL 29/WALNUT ST.	N-S	MUN 1770	REYNOLDS ST.	N & S LEGS
084-10	FAP 67	IL 97/MADISON ST.	W-E	FAU 8018	RUTLEDGE ST.	WEST LEG
084-11	FAP 67	IL 97/MADISON ST.	W-E	MUN 7950C	KLEIN ST.	WEST LEG
084-12	FAP 67 ALT 17.94	IL 97/JEFFERSON ST.	E-W	EAST OF FAU 8029	7TH ST.	MIDBLOCK

SIGNING SCHEDULE PER LOCATION

LOCATION	SIGN PANEL - TYPE 1						
	S1-1	W11-1	W11-2	W16-7P(L)	W16-7P(R)	W16-9P	RS PANEL
084-06	3			2		1	3
084-07	3			2		1	3
084-08			4	2		2	4
084-09			4	2		2	4
084-10			4	1	1	2	4
084-11			4	1	1	2	4
084-12			4	1	1	2	

• SIGNING ONLY AT THIS LOCATION.



FILE NAME =	USER NAME = sparksgw	DESIGNED -	REVISED -
c:\pwork\pwork\sparksgw\10360886\0672076-sht-Location Maps-Sangamon.dgn		DRAWN -	REVISED -
Default	PLOT SCALE = 100.0000' / in.	CHECKED -	REVISED -
	PLOT DATE = Feb-04-2014 03:55:36PM	DATE -	REVISED -

**STATE OF ILLINOIS
DEPARTMENT OF TRANSPORTATION**

**LOCATION MAP
CITY OF SPRINGFIELD - SANGAMON COUNTY**

SCALE: SHEET OF SHEETS STA. TO STA.

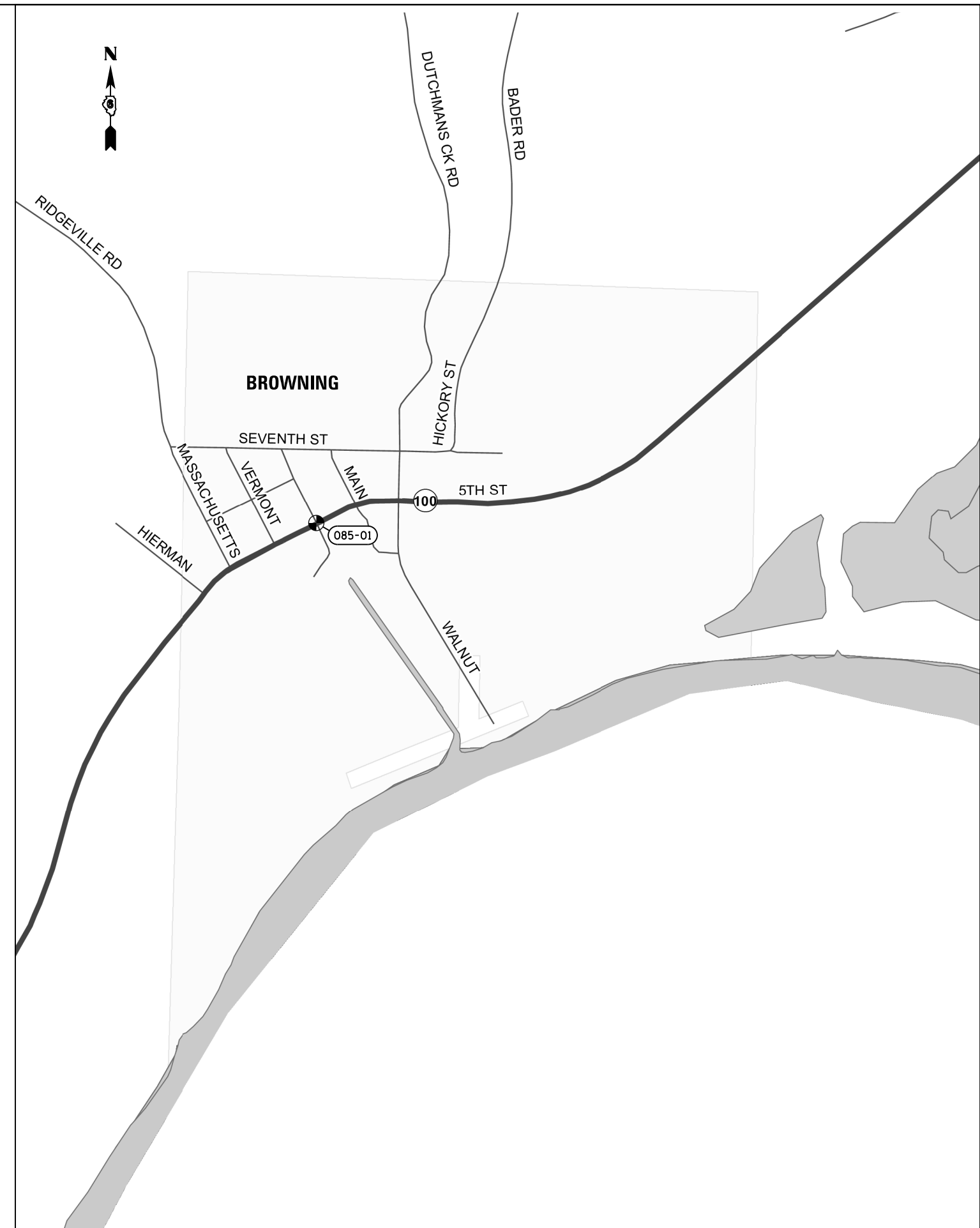
F.A. RTE.	SECTION	COUNTY	TOTAL SHEETS	SHEET NO.
VAR	.	.	58	54
CONTRACT NO. 72G76			ILLINOIS FED. AID PROJECT	

CROSSWALK LOCATION

LOCATION	MARKED ROUTE(S)	COMMON NAME(S)	ORIENTATION	CROSS ROAD(S)	COMMON NAME(S)	CROSSWALK(S)
085-01	FAP 612	IL 100/5TH ST.	E-W	MUN 6030	WASHINGTON ST.	WEST LEG

SIGNING SCHEDULE PER LOCATION

LOCATION	SIGN PANEL - TYPE 1						
	S1-1	W11-1	W11-2	W16-7P(L)	W16-7P(R)	W16-9P	RS PANEL
085-01			4	2		2	4



FILE NAME =	USER NAME = sparksgw	DESIGNED -	REVISED -
c:\pwork\work\pwork\sparksgw\0360886\0672076-sht-Location Maps_Schuyler.dgn		DRAWN -	REVISED -
Default	PLOT SCALE = 100.0000' / in.	CHECKED -	REVISED -
	PLOT DATE = Feb-04-2014 03:55:53PM	DATE -	REVISED -

**STATE OF ILLINOIS
DEPARTMENT OF TRANSPORTATION**

**LOCATION MAP
VILLAGE OF BROWNING - SCHUYLER COUNTY**

SCALE: SHEET OF SHEETS STA. TO STA.

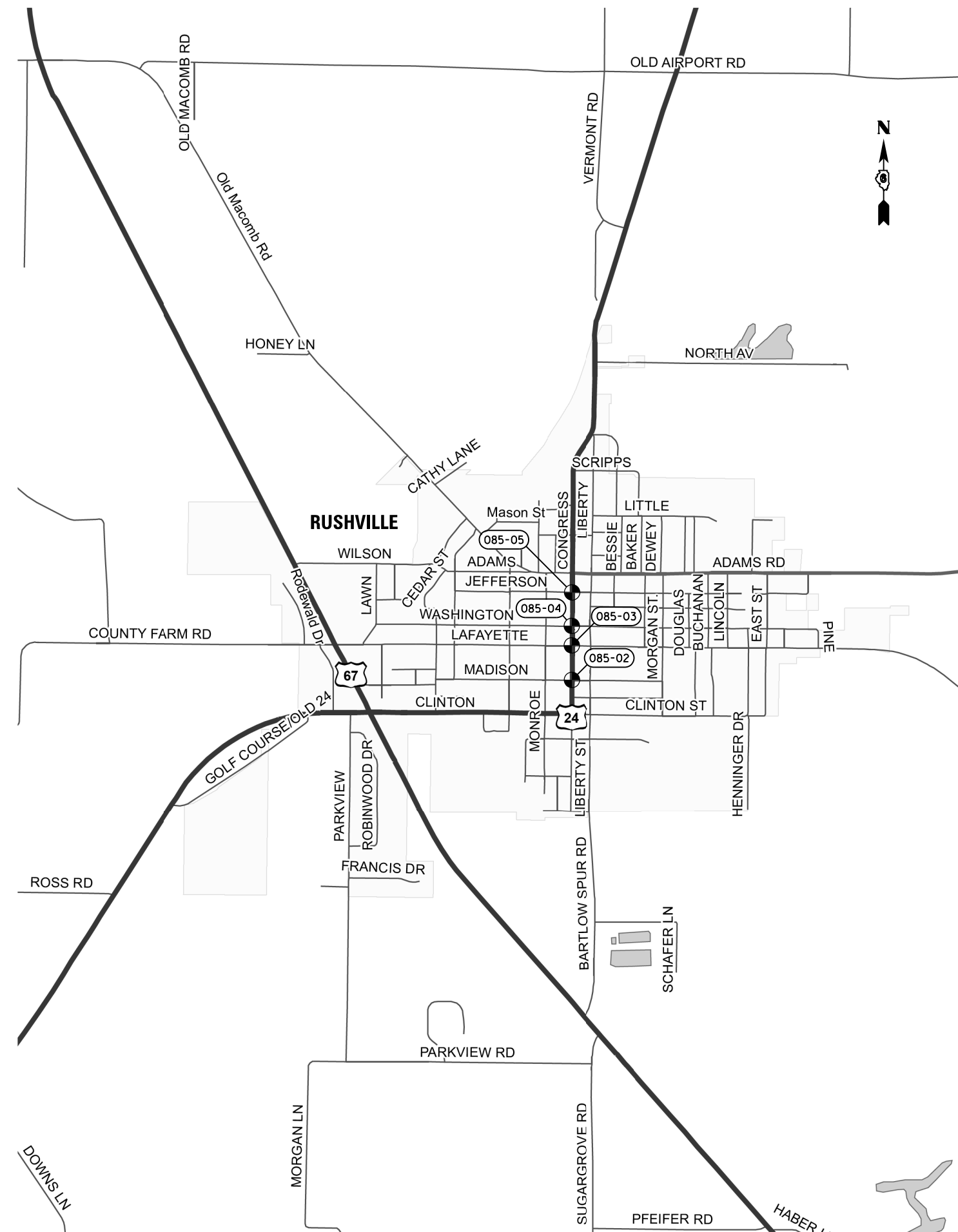
F.A. RTE.	SECTION	COUNTY	TOTAL SHEETS	SHEET NO.
			58	55
CONTRACT NO. 72G76			ILLINOIS FED. AID PROJECT	

CROSSWALK LOCATION

LOCATION	MARKED ROUTE(S)	COMMON NAME(S)	ORIENTATION	CROSS ROAD(S)	COMMON NAME(S)	CROSSWALK(S)
085-02	FAP 317	US 24/CONGRESS ST.	N-S	MUN 1140	MADISON ST.	SOUTH LEG
085-03	FAP 317	US 24/CONGRESS ST.	N-S	MUN 1110	LAFAYETTE ST.	N & S LEGS
085-04	FAP 317	US 24/CONGRESS ST.	N-S	MUN 1100	WASHINGTON ST.	N & S LEGS
085-05	FAP 317	US 24/CONGRESS ST.	N-S	MUN 1060	JEFFERSON ST.	N & S LEGS

SIGNING SCHEDULE PER LOCATION

LOCATION	SIGN PANEL - TYPE 1						
	S1-1	W11-1	W11-2	W16-7P(L)	W16-7P(R)	W16-9P	RS PANEL
085-02			4	2		2	4
085-03			3	2		1	3
085-04			3	2		1	3
085-05	4			2		2	4



FILE NAME =	USER NAME = sparksgw	DESIGNED -	REVISED -
c:\pwork\pwork\sparksgw\0360886\0672076-sht-Location Maps-Schuyler.dgn		DRAWN -	REVISED -
Default	PLOT SCALE = 100.0000' / in.	CHECKED -	REVISED -
	PLOT DATE = Feb-04-2014 03:56:00PM	DATE -	REVISED -

**STATE OF ILLINOIS
DEPARTMENT OF TRANSPORTATION**

**LOCATION MAP
CITY OF RUSHVILLE - SCHUYLER COUNTY**

SCALE: SHEET OF SHEETS STA. TO STA.

F.A. RTE.	SECTION	COUNTY	TOTAL SHEETS	SHEET NO.
			58	56
CONTRACT NO. 72G76			ILLINOIS FED. AID PROJECT	

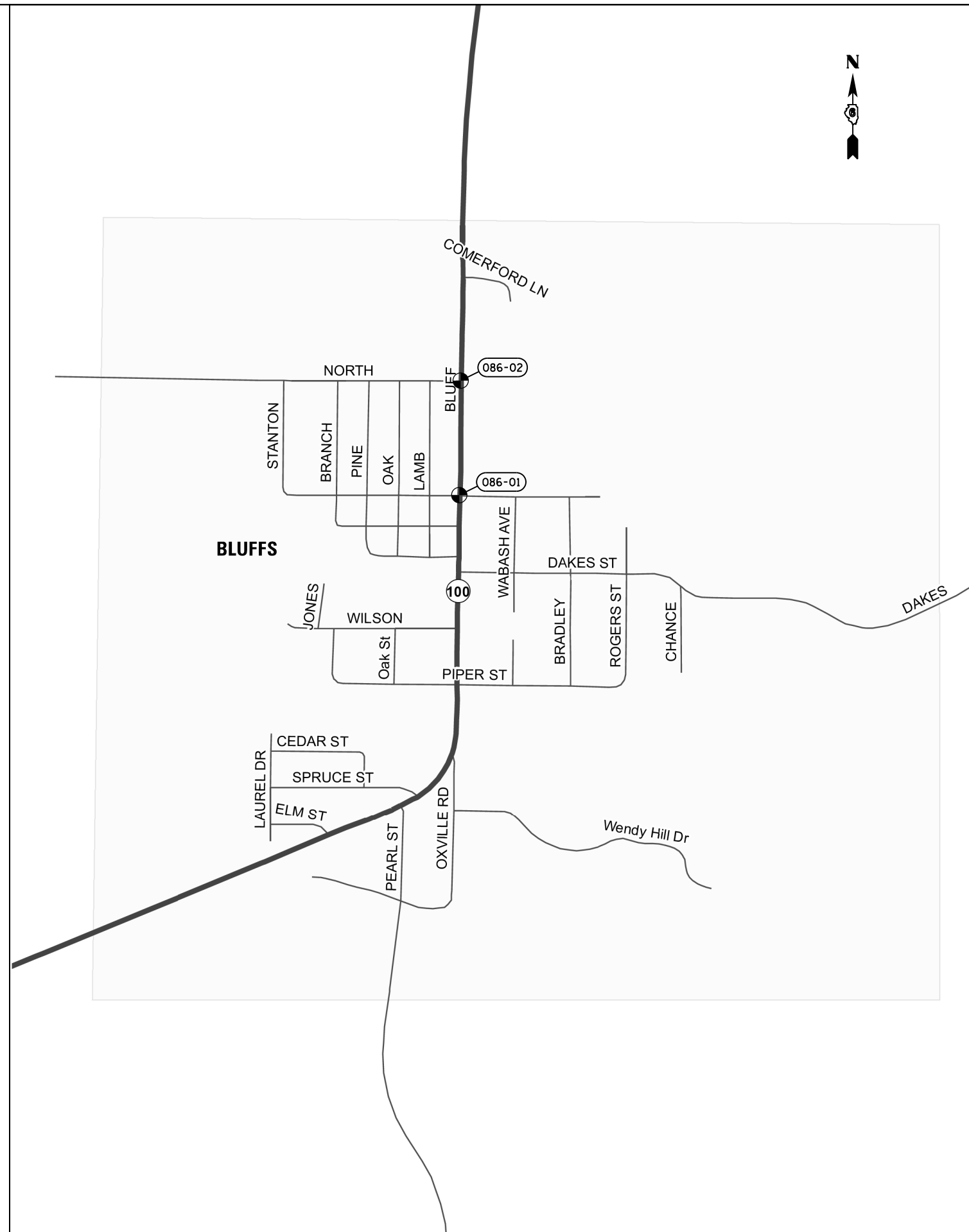
CROSSWALK LOCATION

LOCATION	MARKED ROUTE(S)	COMMON NAME(S)	ORIENTATION	CROSS ROAD(S)	COMMON NAME(S)	CROSSWALK(S)
086-01	FAP 562	IL 100/BLUFF ST.	N-S	MUN 1010	CHARLES ST.	SOUTH LEG
086-02	FAP 562	IL 100/BLUFF ST.	N-S	MUN 1000	NORTH ST.	NORTH LEG

SIGNING SCHEDULE PER LOCATION

LOCATION	SIGN PANEL - TYPE 1						
	S1-1	W11-1	W11-2	W16-7P(L)	W16-7P(R)	W16-9P	RS PANEL
086-01						1	2
086-02	3			2		1	3

- SIGNING ONLY AT THIS LOCATION.



FILE NAME =	USER NAME = sparksgw	DESIGNED -	REVISED -
c:\pwwork\pwwork\sparksgw\10360886\10672076-sht-Location Maps.Scott.dgn		DRAWN -	REVISED -
Default	PLOT SCALE = 100.0000' / in.	CHECKED -	REVISED -
	PLOT DATE = Feb-04-2014 03:56:11PM	DATE -	REVISED -

**STATE OF ILLINOIS
DEPARTMENT OF TRANSPORTATION**

LOCATION MAP VILLAGE OF BLUFFS - SCOTT COUNTY			
SCALE:	SHEET	OF SHEETS	STA. TO STA.

F.A. RTE.	SECTION	COUNTY	TOTAL SHEETS	SHEET NO.
			58	57
ILLINOIS FED. AID PROJECT			CONTRACT NO. 72G76	



S1-1
36" x 36"
9.0 SQ. FT.
SIGN PANEL - TYPE 1



W11-1
30" x 30"
6.3 SQ. FT.
SIGN PANEL - TYPE 1



W11-2
30" x 30"
6.3 SQ. FT.
SIGN PANEL - TYPE 1



W16-9P
24" x 12"
2.0 SQ. FT.
SIGN PANEL - TYPE 1



W16-7P(L)
21" x 15"
2.2 SQ. FT.
SIGN PANEL - TYPE 1

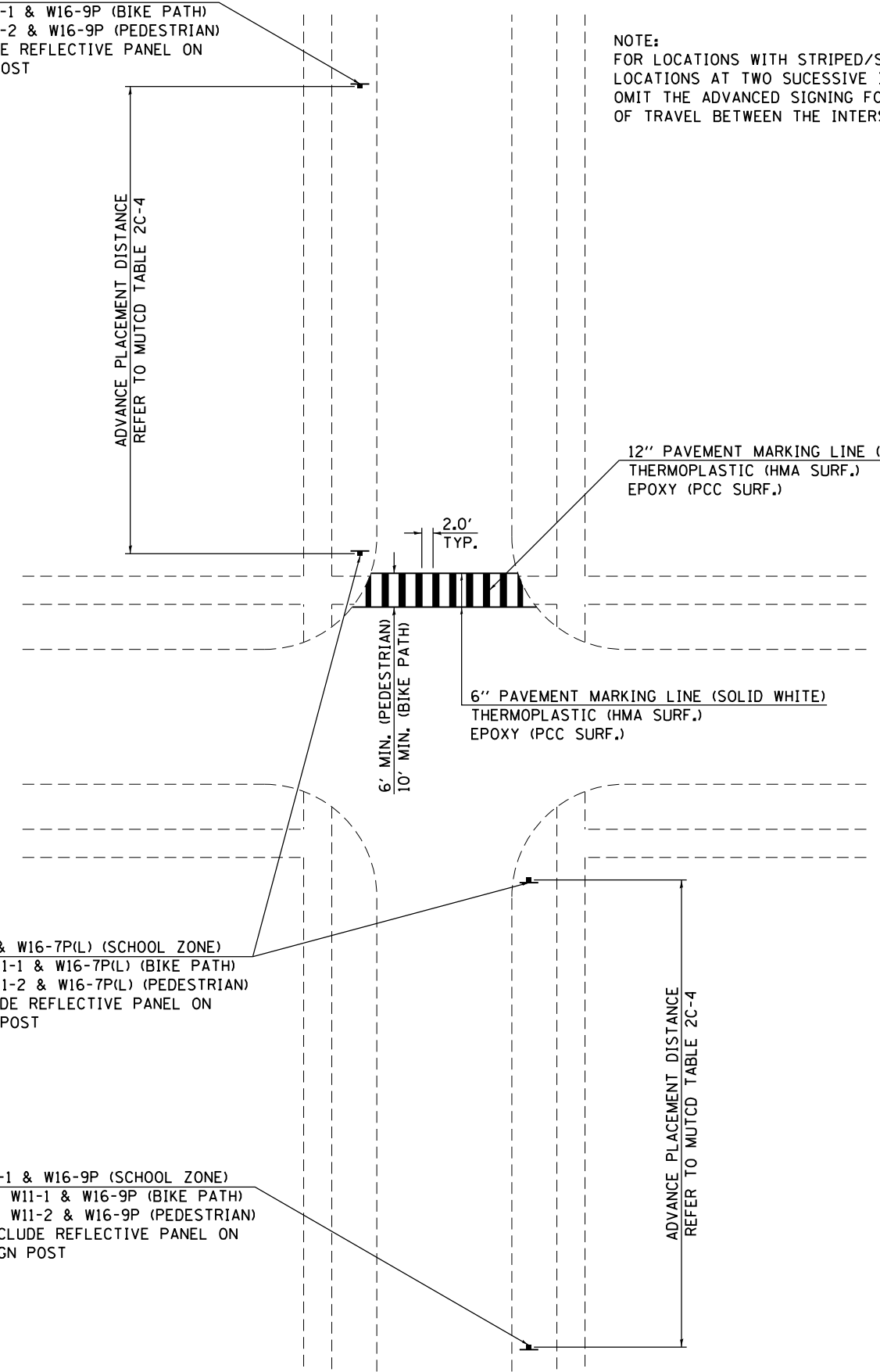


W16-7P(R)
21" x 15"
2.2 SQ. FT.
SIGN PANEL - TYPE 1



RS PANEL - FLUORESCENT GREEN
(RETROREFLECTIVE PANEL)
2" x 84"
1.2 SQ. FT.
SIGN PANEL - TYPE 1

S1-1 & W16-9P (SCHOOL ZONE)
OR W11-1 & W16-9P (BIKE PATH)
OR W11-2 & W16-9P (PEDESTRIAN)
INCLUDE REFLECTIVE PANEL ON
SIGN POST



NOTE:
FOR LOCATIONS WITH STRIPED/SIGNED CROSSWALK
LOCATIONS AT TWO SUCCESSIVE INTERSECTIONS,
OMIT THE ADVANCED SIGNING FOR THE DIRECTION(S)
OF TRAVEL BETWEEN THE INTERSECTIONS.

S1-1 & W16-7P(L) (SCHOOL ZONE)
OR W11-1 & W16-7P(L) (BIKE PATH)
OR W11-2 & W16-7P(L) (PEDESTRIAN)
INCLUDE REFLECTIVE PANEL ON
SIGN POST

S1-1 & W16-9P (SCHOOL ZONE)
OR W11-1 & W16-9P (BIKE PATH)
OR W11-2 & W16-9P (PEDESTRIAN)
INCLUDE REFLECTIVE PANEL ON
SIGN POST

TYPICAL SIGN PLACEMENT AT PAVEMENT MARKING APPLICATION

FILE NAME =	USER NAME = sparksgw	DESIGNED -	REVISED -
ct:\pw\work\p\idot\sparksgw\0360886\0672076-sht-Sign_PMK_Details.dgn		DRAWN -	REVISED -
Default	PLOT SCALE = 40.0000' / in.	CHECKED -	REVISED -
	PLOT DATE = Feb-04-2014 03:56:19PM	DATE -	REVISED -

STATE OF ILLINOIS
DEPARTMENT OF TRANSPORTATION

SIGN AND PAVEMENT MARKING DETAILS

SCALE: SHEET OF SHEETS STA. TO STA.

F.A. RTE.	SECTION	COUNTY	TOTAL SHEETS	SHEET NO.
			58	58
CONTRACT NO. 72G76			ILLINOIS FED. AID PROJECT	