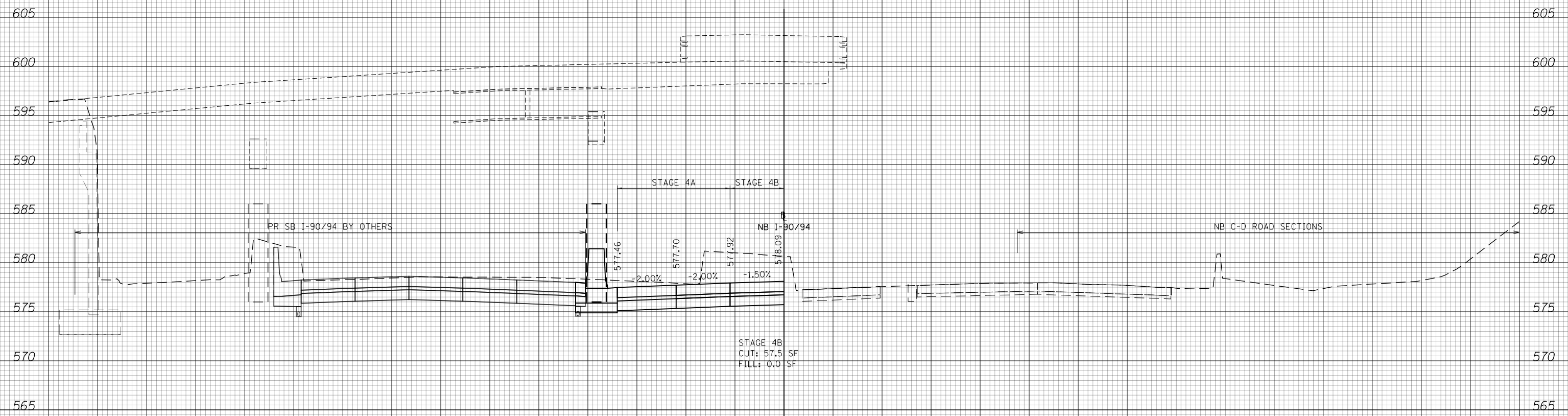


150 140 130 120 110 100 90 80 70 60 50 40 30 20 10 0 10 20 30 40 50 60 70 80 90 100 110 120 130 140 150

DATE	
BY	
FINAL SURVEY NO.	
SURVEYED PLOTTED AREAS CHECKED	
TEMPLATE AREAS CHECKED	
NOTE BOOK AREAS CHECKED	

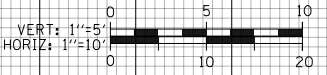
DATE	
BY	
ORIGINAL SURVEY NO.	
SURVEYED PLOTTED AREAS CHECKED	
TEMPLATE AREAS CHECKED	
NOTE BOOK AREAS CHECKED	



**NOTES**

EXISTING UTILITIES SHOWN ARE BASED ON SUE LOCATE INFORMATION. DEPTHS OF UTILITIES ARE BASED ON ASSUMED DEPTHS OR RECORD INFORMATION IF AVAILABLE. EXTENTS OF UNDERGROUND STRUCTURES ARE ESTIMATED BASED ON UTILITY ATLAS INFORMATION, EXISTING AND PROPOSED SEWER IS SHOWN BASED ON SURVEY DATA, ATLAS INFORMATION AND THE PROPOSED PLANS.

6150 + 00.00



D162A76-Sht-XS-KDR-4B.dgn	DESIGNED - MKW	REVISED -
USER NAME = Imnaingolan	DRAWN - ZMZ	REVISED -
PLOT SCALE = 20.0000' / in.	CHECKED - JMG	REVISED -
PLOT DATE = 1/31/2020	DATE - 1/29/20	REVISED -

STATE OF ILLINOIS  
DEPARTMENT OF TRANSPORTATION

CROSS SECTION  
NB I-90/94 STAGE 4B

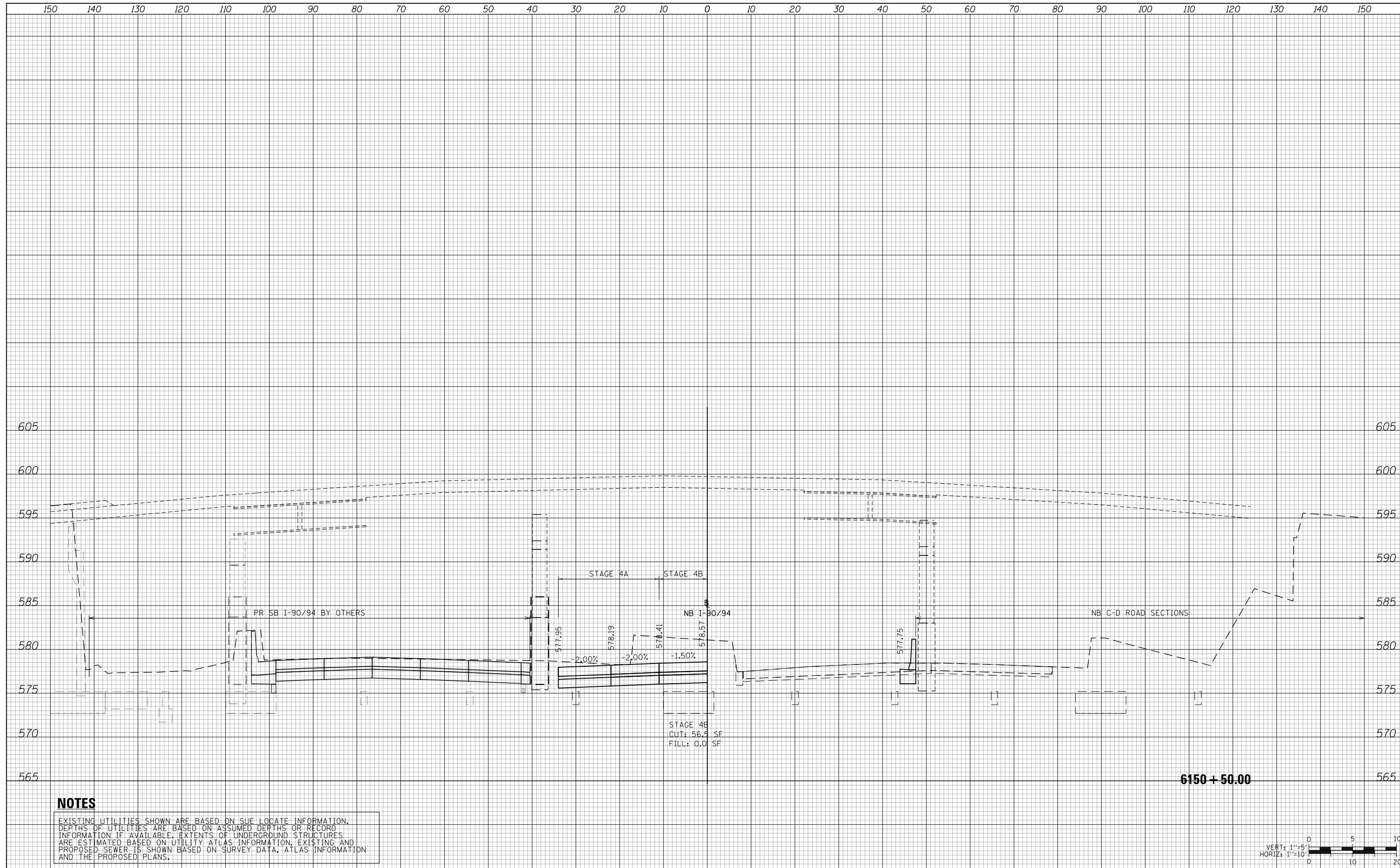
SCALE: 10:H 5:V SHEET 18 OF 31 SHEETS STA. 6150+00.00 TO STA. 6150+00.00

F.A.I. RTE.	SECTION	COUNTY	TOTAL SHEETS	SHEET NO.
90/94/290	2015-019R	COOK	2155	1901
CONTRACT NO. 62A76				

ILLINOIS FED. AID PROJECT

DATE	
BY	
SURVEYED	
PLOTTED	
TEMPLATE	
AREAS	
CHECKED	
FINAL SURVEY	
NOTE BOOK	
NO.	

DATE	
BY	
SURVEYED	
PLOTTED	
TEMPLATE	
AREAS	
CHECKED	
ORIGINAL SURVEY	
NOTE BOOK	
NO.	



**NOTES**

EXISTING UTILITIES SHOWN ARE BASED ON SUE LOCATE INFORMATION. DEPTHS OF UTILITIES ARE BASED ON ASSUMED DEPTHS OR RECORD INFORMATION IF AVAILABLE. EXTENTS OF UNDERGROUND STRUCTURES ARE ESTIMATED BASED ON UTILITY ATLAS INFORMATION, EXISTING AND PROPOSED SEWER IS SHOWN BASED ON SURVEY DATA, ATLAS INFORMATION AND THE PROPOSED PLANS.



D162A76-Sht-XS-KDR-4B.dgn	DESIGNED - MKW	REVISED -
USER NAME = Imnaingolan	DRAWN - ZMZ	REVISED -
PLOT SCALE = 20.0000' / in.	CHECKED - JMG	REVISED -
PLOT DATE = 1/31/2020	DATE - 1/29/20	REVISED -

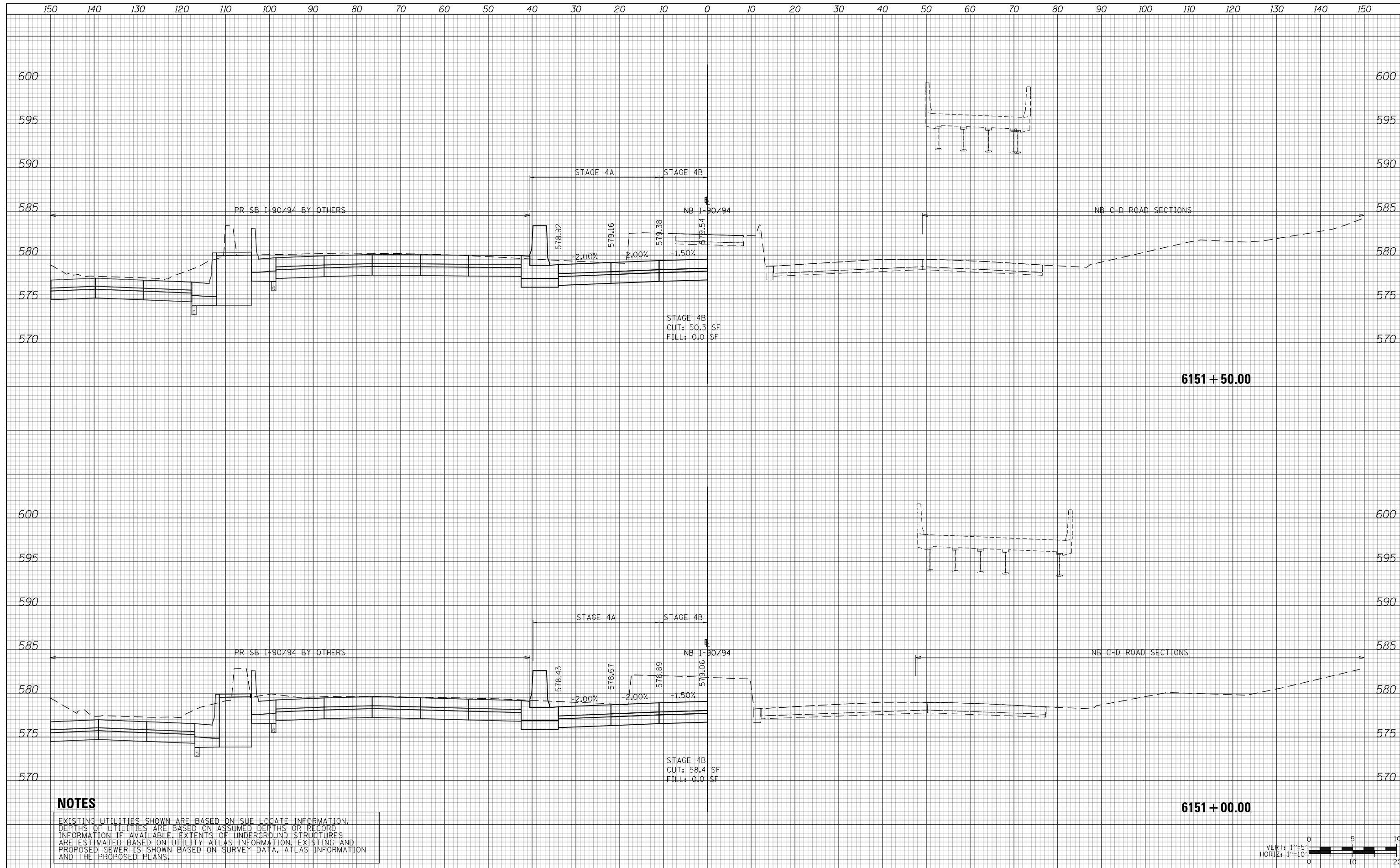
**STATE OF ILLINOIS  
DEPARTMENT OF TRANSPORTATION**

<b>CROSS SECTION</b>			
<b>NB I-90/94 STAGE 4B</b>			
SCALE: 10:H 5:V	SHEET 19	OF 31 SHEETS	STA. 6150+50.00 TO STA. 6150+50.00

F.A.I. RTE.	SECTION	COUNTY	TOTAL SHEETS	SHEET NO.
90/94/290	2015-019R	COOK	2155	1902
CONTRACT NO. 62A76				
ILLINOIS FED. AID PROJECT				

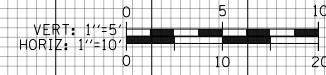
DATE	
BY	
FINAL SURVEY	
SURVEYED	
PLOTTED	
TEMPLATE	
AREAS	
NO. CHECKED	

DATE	
BY	
ORIGINAL SURVEY	
SURVEYED	
PLOTTED	
TEMPLATE	
AREAS	
NO. CHECKED	



**NOTES**

EXISTING UTILITIES SHOWN ARE BASED ON SUE LOCATE INFORMATION. DEPTHS OF UTILITIES ARE BASED ON ASSUMED DEPTHS OR RECORD INFORMATION IF AVAILABLE. EXTENTS OF UNDERGROUND STRUCTURES ARE ESTIMATED BASED ON UTILITY ATLAS INFORMATION, EXISTING AND PROPOSED SEWER IS SHOWN BASED ON SURVEY DATA, ATLAS INFORMATION AND THE PROPOSED PLANS.



D162476-Sht-XS-KDR-4B.dgn	DESIGNED - MKW	REVISED -
USER NAME = Imnainggoln	DRAWN - ZMZ	REVISED -
PLOT SCALE = 20.0000' / in.	CHECKED - JMG	REVISED -
PLOT DATE = 1/31/2020	DATE - 1/29/20	REVISED -

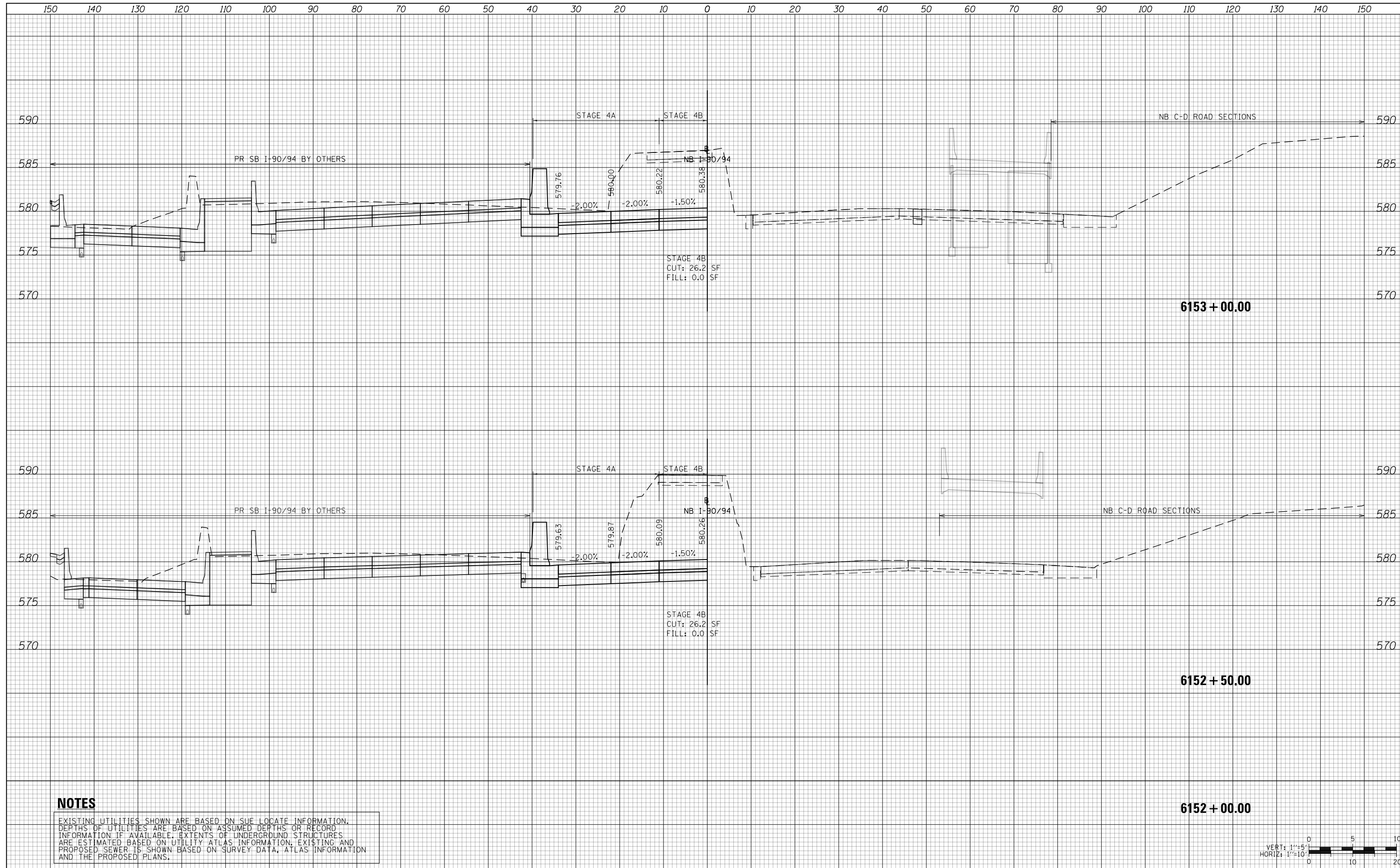
**STATE OF ILLINOIS  
DEPARTMENT OF TRANSPORTATION**

<b>CROSS SECTION</b>			
<b>NB I-90/94 STAGE 4B</b>			
SCALE: 10'H 5'V	SHEET 20	OF 31 SHEETS	STA. 6151+00.00 TO STA. 6151+50.00

F.A.I. RTE.	SECTION	COUNTY	TOTAL SHEETS	SHEET NO.
90/94/290	2015-019R	COOK	2155	1903
CONTRACT NO. 62A76				
ILLINOIS FED. AID PROJECT				

DATE	
BY	
SURVEYED	
PLOTTED	
TEMPLATE	
AREAS	
CHECKED	
FINAL SURVEY	
NOTE BOOK	
NO.	

DATE	
BY	
SURVEYED	
PLOTTED	
TEMPLATE	
AREAS	
CHECKED	
ORIGINAL SURVEY	
NOTE BOOK	
NO.	



**NOTES**

EXISTING UTILITIES SHOWN ARE BASED ON SUE LOCATE INFORMATION. DEPTHS OF UTILITIES ARE BASED ON ASSUMED DEPTHS OR RECORD INFORMATION IF AVAILABLE. EXTENTS OF UNDERGROUND STRUCTURES ARE ESTIMATED BASED ON UTILITY ATLAS INFORMATION, EXISTING AND PROPOSED SEWER IS SHOWN BASED ON SURVEY DATA, ATLAS INFORMATION AND THE PROPOSED PLANS.



D162476-Sht-XS-KDR-4B.dgn  
 USER NAME = Imnaingolan  
 PLOT SCALE = 20.0000' / in.  
 PLOT DATE = 1/31/2020

DESIGNED - MKW  
 DRAWN - ZMZ  
 CHECKED - JMG  
 DATE - 1/29/20

REVISED -  
 REVISED -  
 REVISED -  
 REVISED -

**STATE OF ILLINOIS  
 DEPARTMENT OF TRANSPORTATION**

**CROSS SECTION**  
**NB I-90/94 STAGE 4B**  
 SCALE: 10'H 5"V SHEET 21 OF 31 SHEETS STA. 6152+00.00 TO STA. 6153+00.00

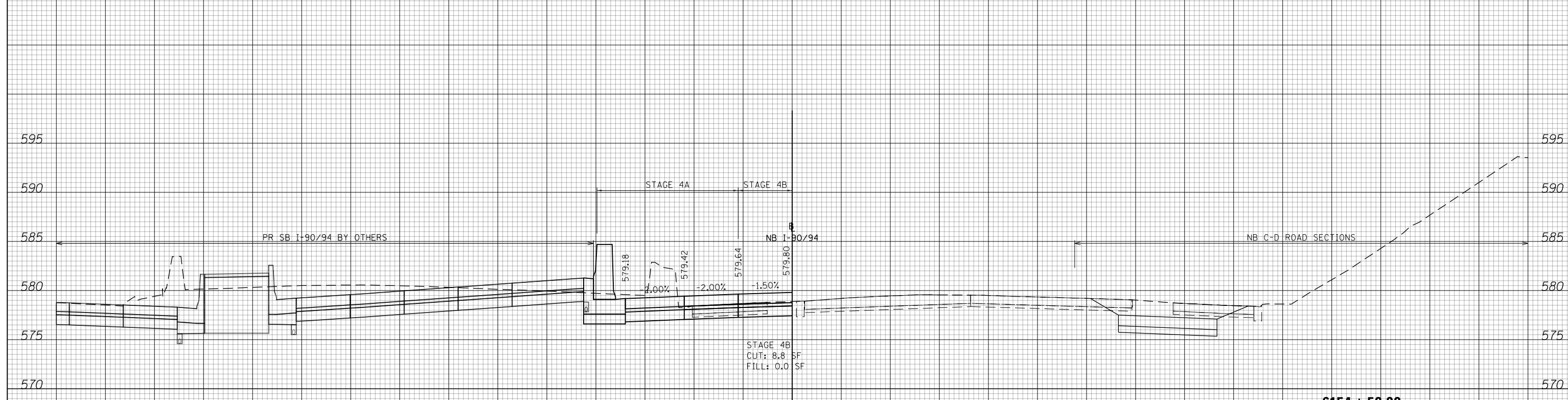
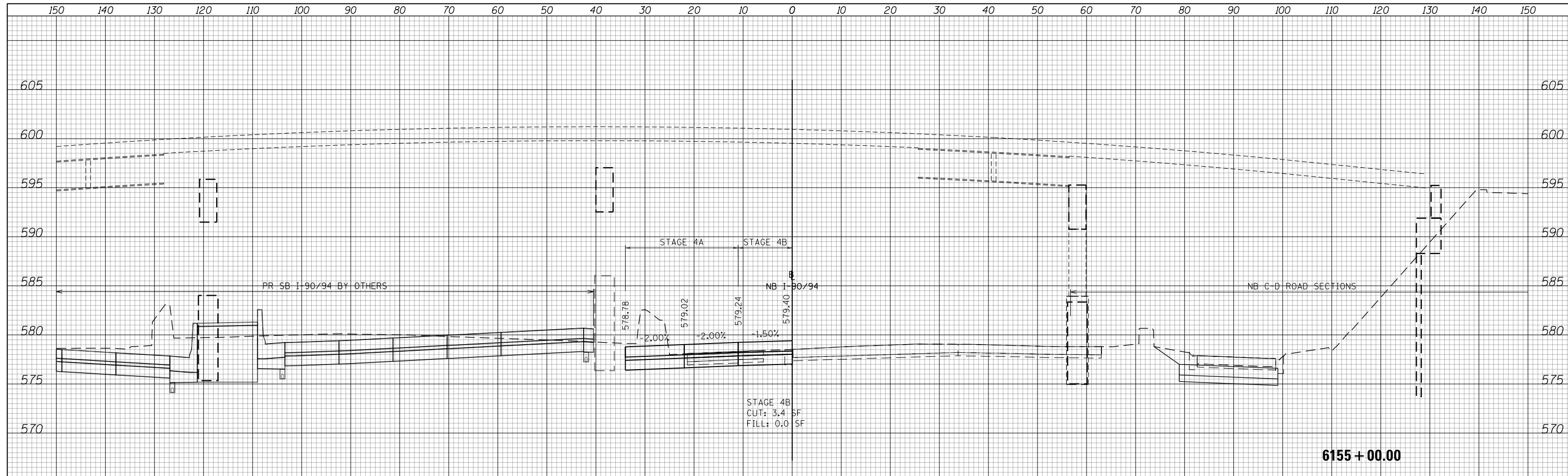
F.A.I. RTE.	SECTION	COUNTY	TOTAL SHEETS	SHEET NO.
90/94/290	2015-019R	COOK	2155	1904
CONTRACT NO. 62A76				

ILLINOIS FED. AID PROJECT



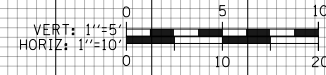
DATE	
BY	
SURVEYED	
PLOTTED	
TEMPLATE	
AREAS	
CHECKED	
NO.	

DATE	
BY	
SURVEYED	
PLOTTED	
TEMPLATE	
AREAS	
CHECKED	
NO.	



**NOTES**

EXISTING UTILITIES SHOWN ARE BASED ON SUE LOCATE INFORMATION. DEPTHS OF UTILITIES ARE BASED ON ASSUMED DEPTHS OR RECORD INFORMATION IF AVAILABLE. EXTENTS OF UNDERGROUND STRUCTURES ARE ESTIMATED BASED ON UTILITY ATLAS INFORMATION, EXISTING AND PROPOSED SEWER IS SHOWN BASED ON SURVEY DATA, ATLAS INFORMATION AND THE PROPOSED PLANS.



D162A76-Sht-XS-KDR-4B.dgn  
 USER NAME = Imnaingolan  
 PLOT SCALE = 20.0000' / in.  
 PLOT DATE = 1/31/2020

DESIGNED - MKW  
 DRAWN - ZMZ  
 CHECKED - JMG  
 DATE - 1/29/20

REVISED -  
 REVISED -  
 REVISED -  
 REVISED -

**STATE OF ILLINOIS  
 DEPARTMENT OF TRANSPORTATION**

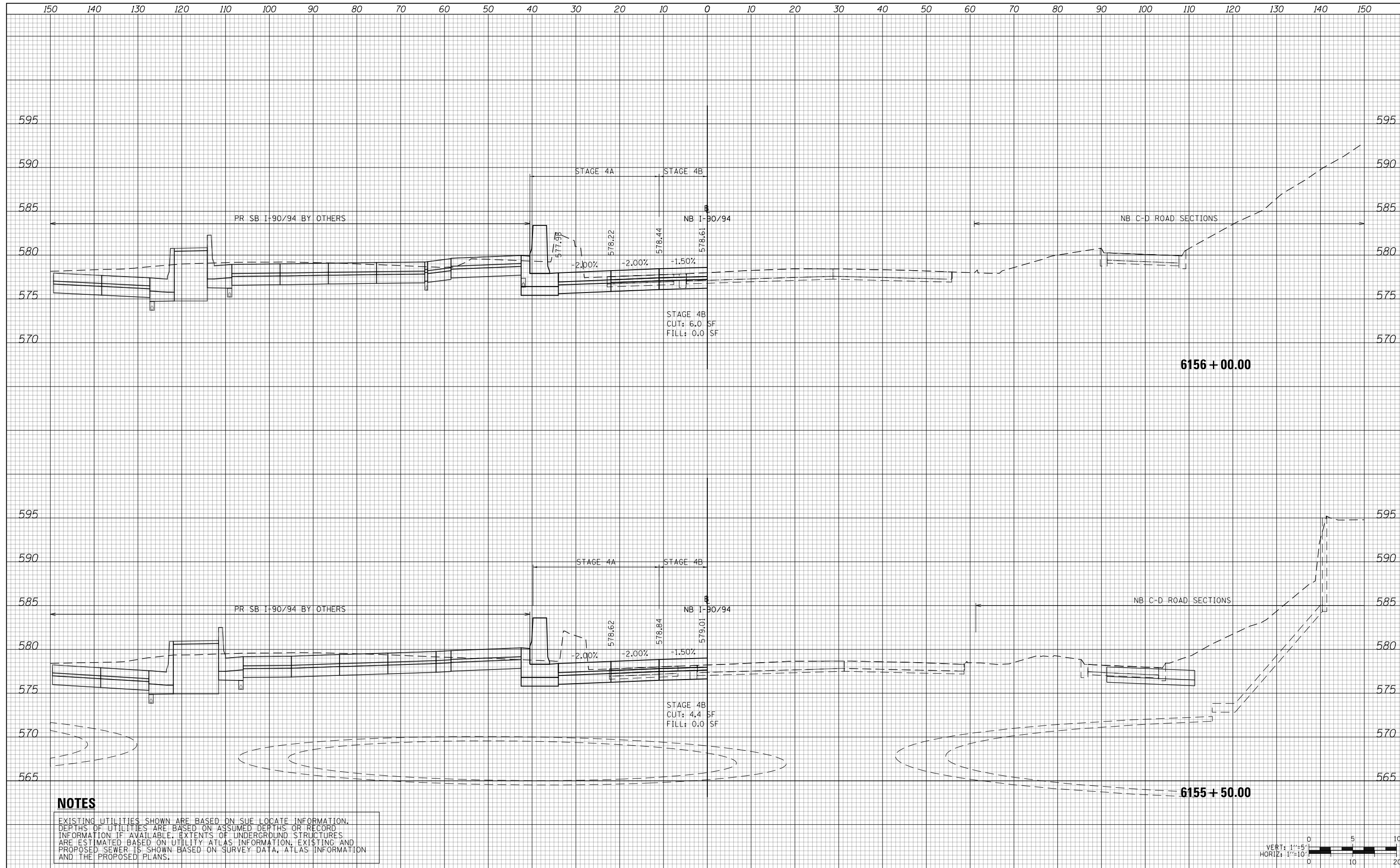
**CROSS SECTION**  
**NB I-90/94 STAGE 4B**  
 SCALE: 10'H 5"V SHEET 23 OF 31 SHEETS STA. 6154+50.00 TO STA. 6155+00.00

F.A.I. RTE.	SECTION	COUNTY	TOTAL SHEETS	SHEET NO.
90/94/290	2015-019R	COOK	2155	1906
CONTRACT NO. 62A76				

ILLINOIS FED. AID PROJECT

DATE	
BY	
SURVEYED	
PLOTTED	
TEMPLATE	
AREAS CHECKED	
FINAL SURVEY NOTE BOOK NO.	

DATE	
BY	
SURVEYED	
PLOTTED	
TEMPLATE	
AREAS CHECKED	
ORIGINAL SURVEY NOTE BOOK NO.	



**NOTES**

EXISTING UTILITIES SHOWN ARE BASED ON SUE LOCATE INFORMATION. DEPTHS OF UTILITIES ARE BASED ON ASSUMED DEPTHS OR RECORD INFORMATION IF AVAILABLE. EXTENTS OF UNDERGROUND STRUCTURES ARE ESTIMATED BASED ON UTILITY ATLAS INFORMATION, EXISTING AND PROPOSED SEWER IS SHOWN BASED ON SURVEY DATA, ATLAS INFORMATION AND THE PROPOSED PLANS.



D162A76-Sht-XS-KDR-4B.dgn  
 USER NAME = Imnaingolan  
 PLOT SCALE = 20.0000' / in.  
 PLOT DATE = 1/31/2020

DESIGNED - MKW  
 DRAWN - ZMZ  
 CHECKED - JMG  
 DATE - 1/29/20

REVISED -  
 REVISED -  
 REVISED -  
 REVISED -

**STATE OF ILLINOIS  
 DEPARTMENT OF TRANSPORTATION**

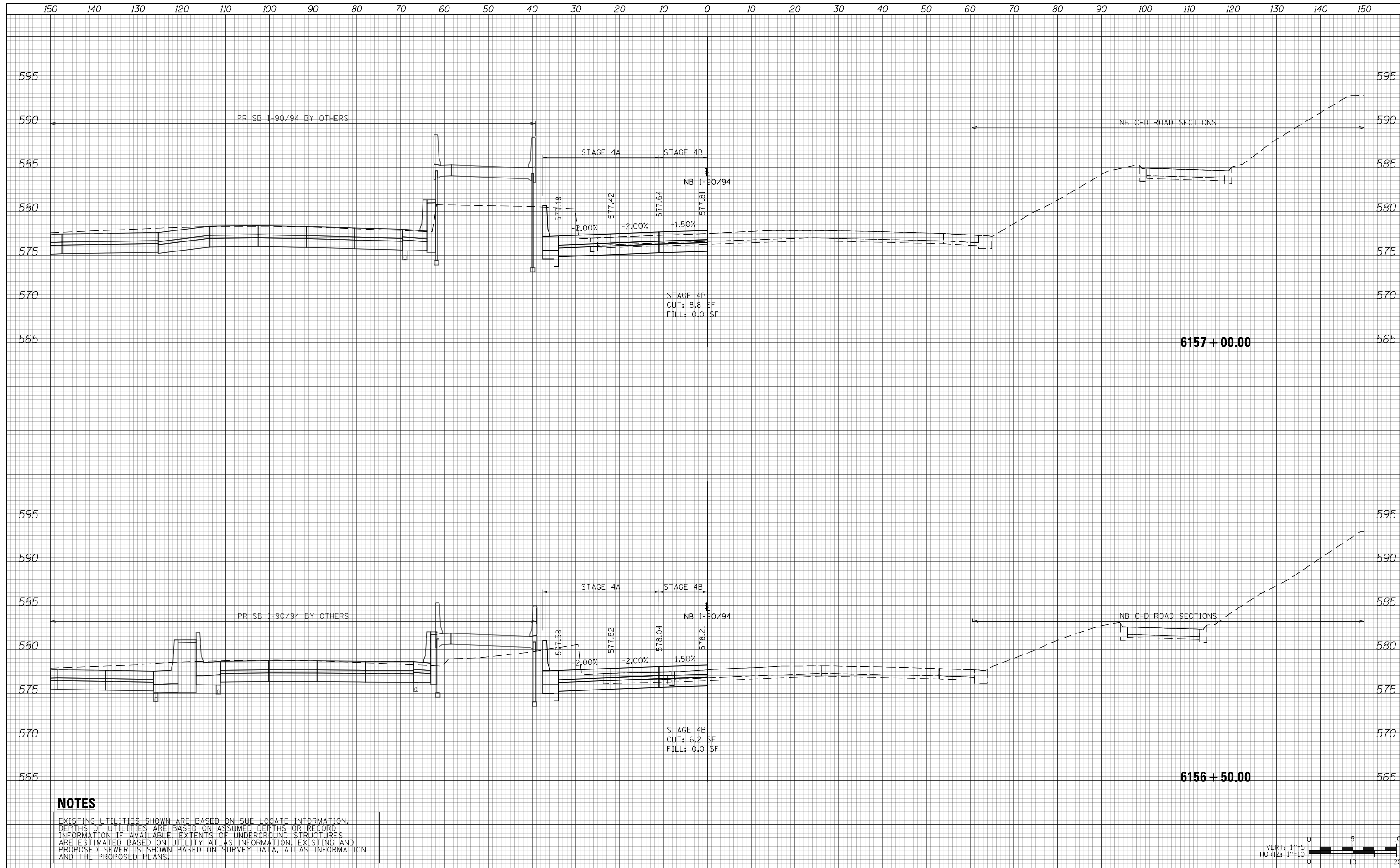
**CROSS SECTION**  
**NB I-90/94 STAGE 4B**  
 SCALE: 10'H 5"V SHEET 24 OF 31 SHEETS STA. 6155+50.00 TO STA. 6156+00.00

F.A.I. RTE.	SECTION	COUNTY	TOTAL SHEETS	SHEET NO.
90/94/290	2015-019R	COOK	2155	1907
CONTRACT NO. 62A76				

ILLINOIS FED. AID PROJECT

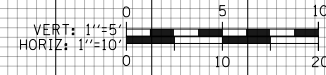
DATE	
BY	
FINAL SURVEY NO.	
SURVEYED	
PLOTTED	
TEMPLATE	
AREAS	
CHECKED	

DATE	
BY	
ORIGINAL SURVEY NO.	
SURVEYED	
PLOTTED	
TEMPLATE	
AREAS	
CHECKED	



**NOTES**

EXISTING UTILITIES SHOWN ARE BASED ON SUE LOCATE INFORMATION. DEPTHS OF UTILITIES ARE BASED ON ASSUMED DEPTHS OR RECORD INFORMATION IF AVAILABLE. EXTENTS OF UNDERGROUND STRUCTURES ARE ESTIMATED BASED ON UTILITY ATLAS INFORMATION, EXISTING AND PROPOSED SEWER IS SHOWN BASED ON SURVEY DATA, ATLAS INFORMATION AND THE PROPOSED PLANS.



D162476-Sht-XS-KDR-4B.dgn	DESIGNED - MKW	REVISED -
USER NAME = Imnainggoln	DRAWN - ZMZ	REVISED -
PLOT SCALE = 20.0000' / in.	CHECKED - JMG	REVISED -
PLOT DATE = 1/31/2020	DATE - 1/29/20	REVISED -

**STATE OF ILLINOIS  
DEPARTMENT OF TRANSPORTATION**

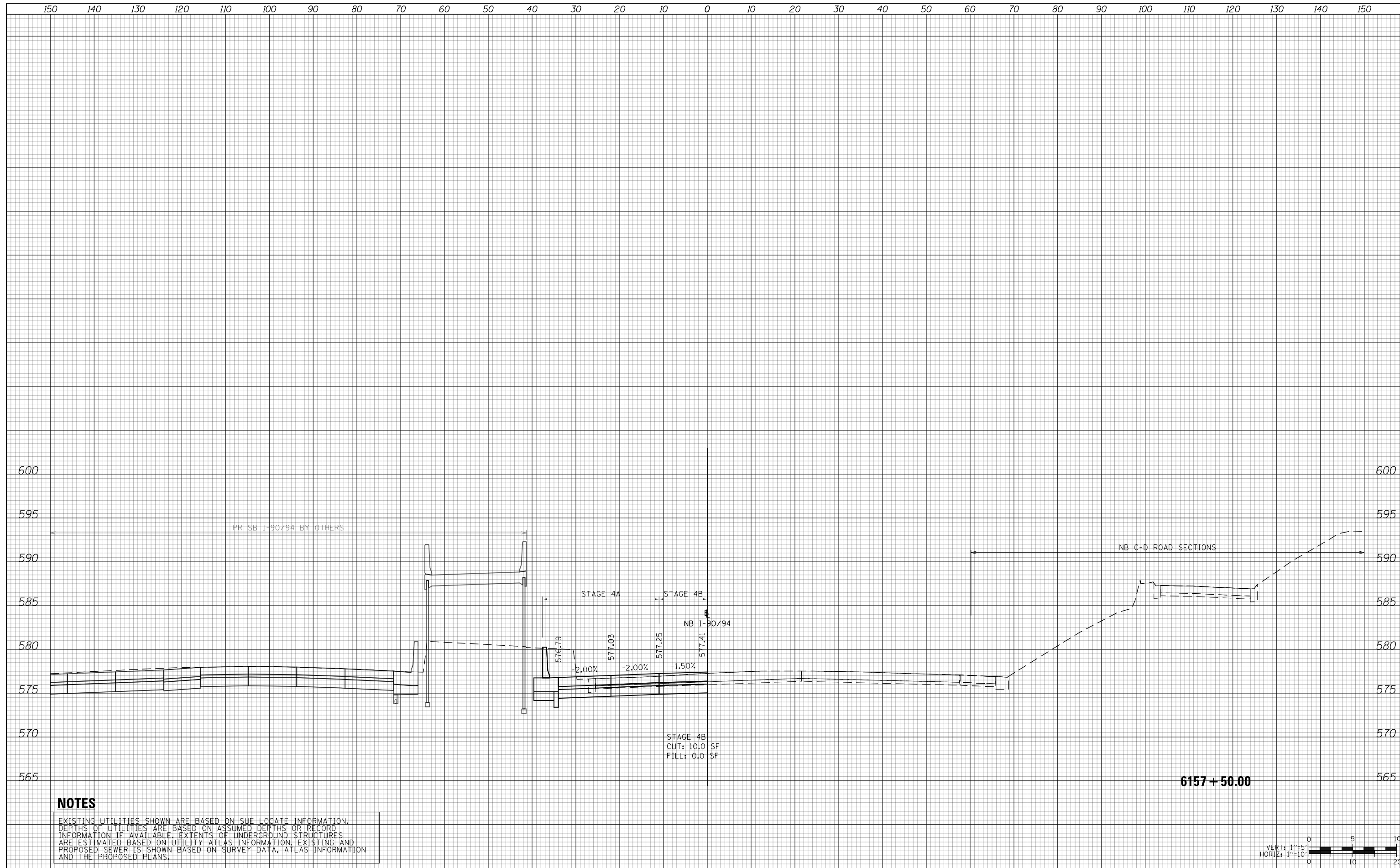
<b>CROSS SECTION</b>			
<b>NB I-90/94 STAGE 4B</b>			
SCALE: 10:H 5:V	SHEET 25	OF 31 SHEETS	STA. 6156+50.00 TO STA. 6157+00.00

F.A.I. RTE.	SECTION	COUNTY	TOTAL SHEETS	SHEET NO.
90/94/290	2015-019R	COOK	2155	1908
CONTRACT NO. 62A76				
ILLINOIS FED. AID PROJECT				



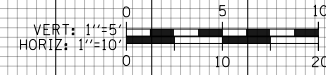
DATE	
BY	
SURVEYED	
PLOTTED	
TEMPLATE	
AREAS	
CHECKED	
FINAL SURVEY	
NOTE BOOK	
NO.	

DATE	
BY	
SURVEYED	
PLOTTED	
TEMPLATE	
AREAS	
CHECKED	
ORIGINAL SURVEY	
NOTE BOOK	
NO.	



**NOTES**

EXISTING UTILITIES SHOWN ARE BASED ON SUE LOCATE INFORMATION. DEPTHS OF UTILITIES ARE BASED ON ASSUMED DEPTHS OR RECORD INFORMATION IF AVAILABLE. EXTENTS OF UNDERGROUND STRUCTURES ARE ESTIMATED BASED ON UTILITY ATLAS INFORMATION, EXISTING AND PROPOSED SEWER IS SHOWN BASED ON SURVEY DATA, ATLAS INFORMATION AND THE PROPOSED PLANS.



D162A76-Sht-XS-KDR-4B.dgn	DESIGNED - MKW	REVISED -
USER NAME = Imnaingolan	DRAWN - ZMZ	REVISED -
PLOT SCALE = 20.0000' / in.	CHECKED - JMG	REVISED -
PLOT DATE = 1/31/2020	DATE - 1/29/20	REVISED -

**STATE OF ILLINOIS  
DEPARTMENT OF TRANSPORTATION**

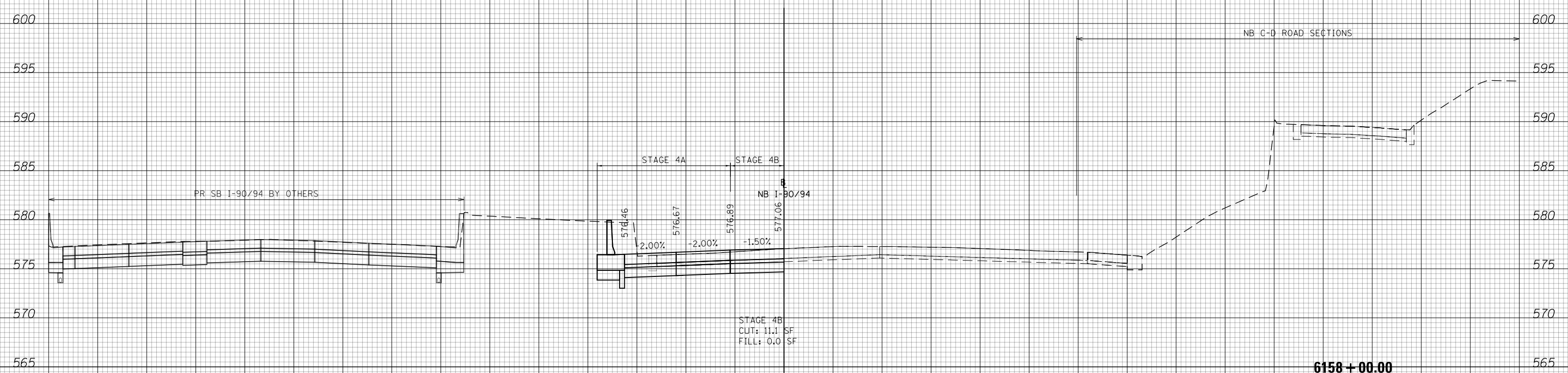
<b>CROSS SECTION</b>			
<b>NB I-90/94 STAGE 4B</b>			
SCALE: 10:H 5:V	SHEET 26	OF 31 SHEETS	STA. 6157+50.00 TO STA. 6157+50.00

F.A.I. RTE.	SECTION	COUNTY	TOTAL SHEETS	SHEET NO.
90/94/290	2015-019R	COOK	2155	1909
CONTRACT NO. 62A76				
ILLINOIS FED. AID PROJECT				

150 140 130 120 110 100 90 80 70 60 50 40 30 20 10 0 10 20 30 40 50 60 70 80 90 100 110 120 130 140 150

DATE	
BY	
SURVEYED	
PLOTTED	
TEMPLATE	
AREAS	
CHECKED	
FINAL SURVEY NOTE BOOK NO.	

DATE	
BY	
SURVEYED	
PLOTTED	
TEMPLATE	
AREAS	
CHECKED	
ORIGINAL SURVEY NOTE BOOK NO.	



**NOTES**

EXISTING UTILITIES SHOWN ARE BASED ON SUE LOCATE INFORMATION. DEPTHS OF UTILITIES ARE BASED ON ASSUMED DEPTHS OR RECORD INFORMATION IF AVAILABLE. EXTENTS OF UNDERGROUND STRUCTURES ARE ESTIMATED BASED ON UTILITY ATLAS INFORMATION, EXISTING AND PROPOSED SEWER IS SHOWN BASED ON SURVEY DATA, ATLAS INFORMATION AND THE PROPOSED PLANS.



D162476-Sht-XS-KDR-4B.dgn	DESIGNED - MKW	REVISED -
USER NAME = Imnaingolan	DRAWN - ZMZ	REVISED -
PLOT SCALE = 20.0000' / in.	CHECKED - JMG	REVISED -
PLOT DATE = 1/31/2020	DATE - 1/29/20	REVISED -

**STATE OF ILLINOIS  
DEPARTMENT OF TRANSPORTATION**

<b>CROSS SECTION</b>	
<b>NB I-90/94 STAGE 4B</b>	
SCALE: 10:H 5:V	SHEET 27 OF 31 SHEETS
STA. 6158+00.00 TO STA. 6158+00.00	

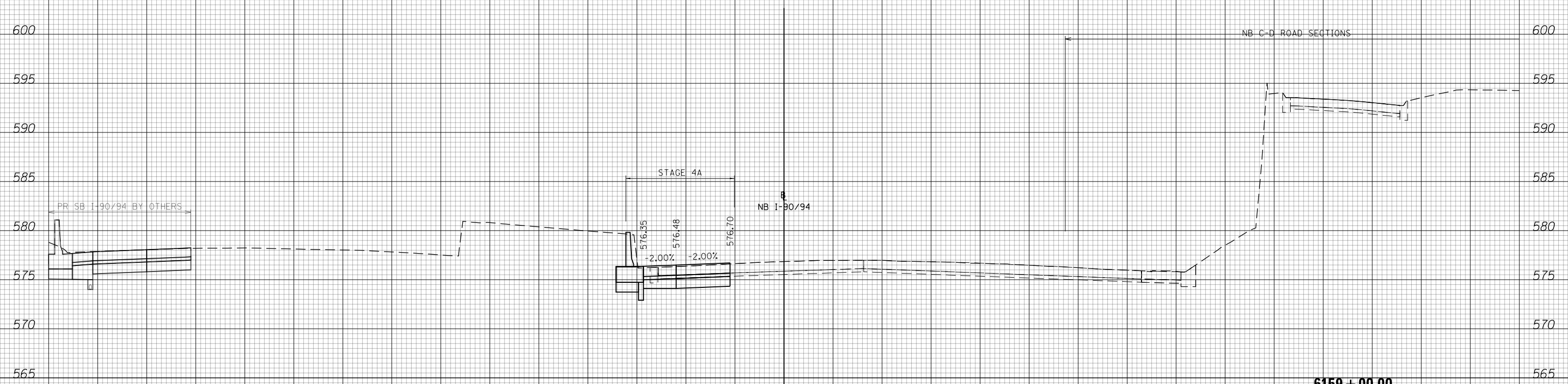
F.A.I. RTE.	SECTION	COUNTY	TOTAL SHEETS	SHEET NO.
90/94/290	2015-019R	COOK	2155	1910
CONTRACT NO. 62A76				
ILLINOIS FED. AID PROJECT				



150 140 130 120 110 100 90 80 70 60 50 40 30 20 10 0 10 20 30 40 50 60 70 80 90 100 110 120 130 140 150

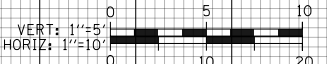
DATE	
BY	
FINAL SURVEY NO.	
SURVEYED PLOTTED AREAS CHECKED	
TEMPLATE AREAS CHECKED	
NOTE BOOK AREAS CHECKED	

DATE	
BY	
ORIGINAL SURVEY NO.	
SURVEYED PLOTTED AREAS CHECKED	
TEMPLATE AREAS CHECKED	
NOTE BOOK AREAS CHECKED	



**NOTES**

EXISTING UTILITIES SHOWN ARE BASED ON SUE LOCATE INFORMATION. DEPTHS OF UTILITIES ARE BASED ON ASSUMED DEPTHS OR RECORD INFORMATION IF AVAILABLE. EXTENTS OF UNDERGROUND STRUCTURES ARE ESTIMATED BASED ON UTILITY ATLAS INFORMATION, EXISTING AND PROPOSED SEWER IS SHOWN BASED ON SURVEY DATA, ATLAS INFORMATION AND THE PROPOSED PLANS.



D162A76-Sht-XS-KDR-4B.dgn	DESIGNED - MKW	REVISED -
USER NAME = Imnaingolan	DRAWN - ZMZ	REVISED -
PLOT SCALE = 20.0000' / in.	CHECKED - JMG	REVISED -
PLOT DATE = 1/31/2020	DATE - 1/29/20	REVISED -

**STATE OF ILLINOIS  
DEPARTMENT OF TRANSPORTATION**

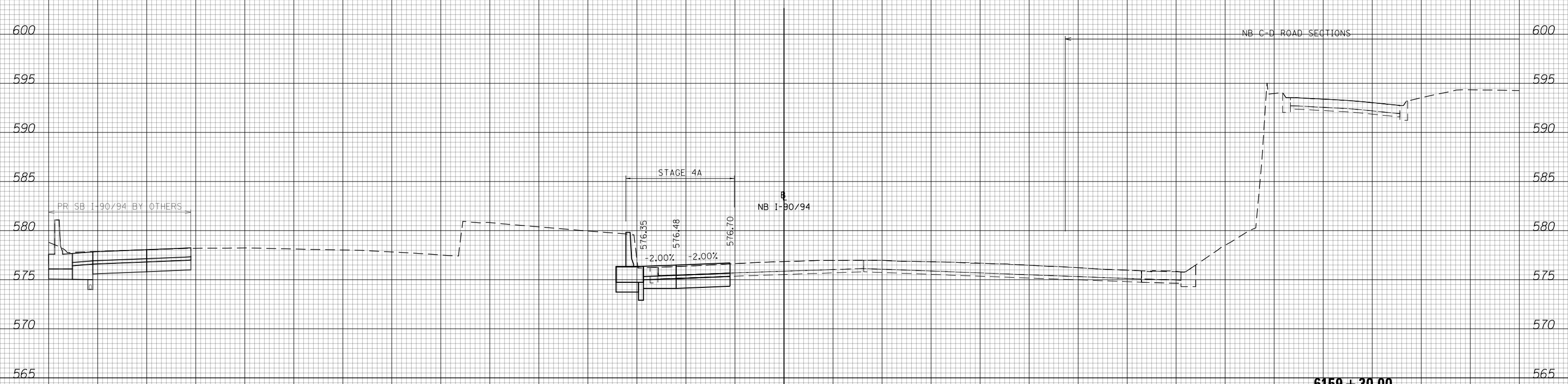
<b>CROSS SECTION</b>			
<b>NB I-90/94 STAGE 4B</b>			
SCALE: 10:H 5:V	SHEET 29	OF 31 SHEETS	STA. 6159+00.00 TO STA. 6159+00.00

F.A.I. RTE.	SECTION	COUNTY	TOTAL SHEETS	SHEET NO.
90/94/290	2015-019R	COOK	2155	1912
CONTRACT NO. 62A76				
ILLINOIS FED. AID PROJECT				

150 140 130 120 110 100 90 80 70 60 50 40 30 20 10 0 10 20 30 40 50 60 70 80 90 100 110 120 130 140 150

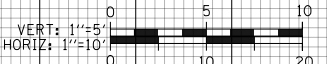
DATE	
BY	
FINAL SURVEY NO.	
SURVEYED PLOTTED AREAS CHECKED	
TEMPLATE	
AREAS CHECKED	

DATE	
BY	
ORIGINAL SURVEY NO.	
SURVEYED PLOTTED AREAS CHECKED	
TEMPLATE	
AREAS CHECKED	



**NOTES**

EXISTING UTILITIES SHOWN ARE BASED ON SUE LOCATE INFORMATION. DEPTHS OF UTILITIES ARE BASED ON ASSUMED DEPTHS OR RECORD INFORMATION IF AVAILABLE. EXTENTS OF UNDERGROUND STRUCTURES ARE ESTIMATED BASED ON UTILITY ATLAS INFORMATION, EXISTING AND PROPOSED SEWER IS SHOWN BASED ON SURVEY DATA, ATLAS INFORMATION AND THE PROPOSED PLANS.



D162A76-Sht-XS-KDR-4B.dgn	DESIGNED - MKW	REVISED -
USER NAME = Imnaingolan	DRAWN - ZMZ	REVISED -
PLOT SCALE = 20.0000' / in.	CHECKED - JMG	REVISED -
PLOT DATE = 1/31/2020	DATE - 1/29/20	REVISED -

**STATE OF ILLINOIS  
DEPARTMENT OF TRANSPORTATION**

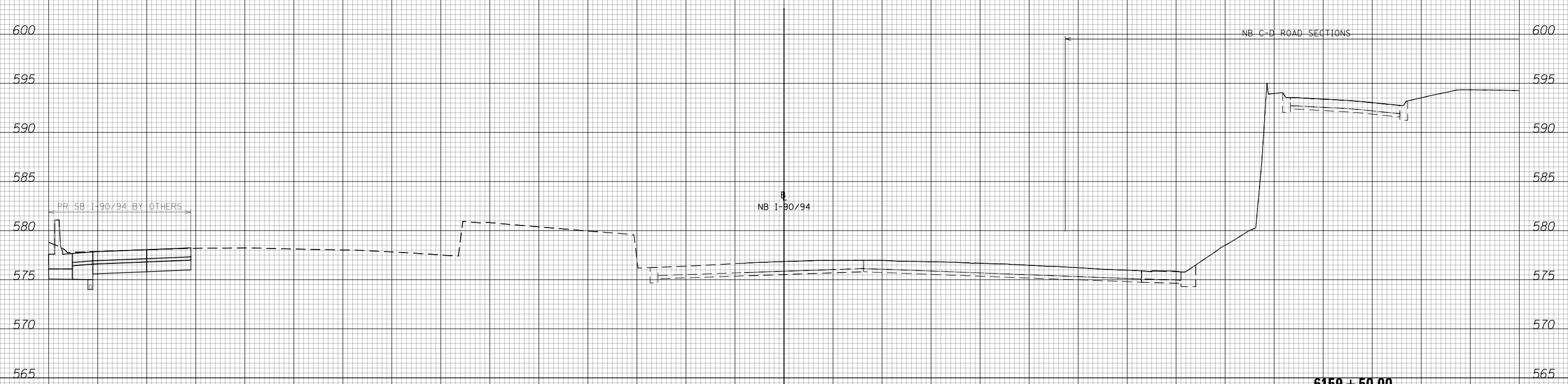
<b>CROSS SECTION</b>			
<b>NB I-90/94 STAGE 4B</b>			
SCALE: 10'H 5'V	SHEET 30	OF 31 SHEETS	STA. TO STA.

F.A.I. RTE.	SECTION	COUNTY	TOTAL SHEETS	SHEET NO.
90/94/290	2015-019R	COOK	2155	1913
CONTRACT NO. 62A76				
ILLINOIS FED. AID PROJECT				

150 140 130 120 110 100 90 80 70 60 50 40 30 20 10 0 10 20 30 40 50 60 70 80 90 100 110 120 130 140 150

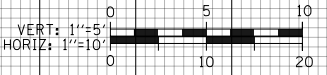
DATE	
BY	
FINAL SURVEY NOTE BOOK NO.	
SURVEYED PLOTTED AREAS CHECKED	
TEMPLATE AREAS CHECKED	

DATE	
BY	
ORIGINAL SURVEY NOTE BOOK NO.	
SURVEYED PLOTTED AREAS CHECKED	
TEMPLATE AREAS CHECKED	



**NOTES**

EXISTING UTILITIES SHOWN ARE BASED ON SUE LOCATE INFORMATION. DEPTHS OF UTILITIES ARE BASED ON ASSUMED DEPTHS OR RECORD INFORMATION IF AVAILABLE. EXTENTS OF UNDERGROUND STRUCTURES ARE ESTIMATED BASED ON UTILITY ATLAS INFORMATION, EXISTING AND PROPOSED SEWER IS SHOWN BASED ON SURVEY DATA, ATLAS INFORMATION AND THE PROPOSED PLANS.



D162A76-Sht-XS-KDR-4B.dgn	DESIGNED - MKW	REVISED -
USER NAME = Imnaingolan	DRAWN - ZMZ	REVISED -
PLOT SCALE = 20.0000' / in.	CHECKED - JMG	REVISED -
PLOT DATE = 1/31/2020	DATE - 1/29/20	REVISED -

**STATE OF ILLINOIS  
DEPARTMENT OF TRANSPORTATION**

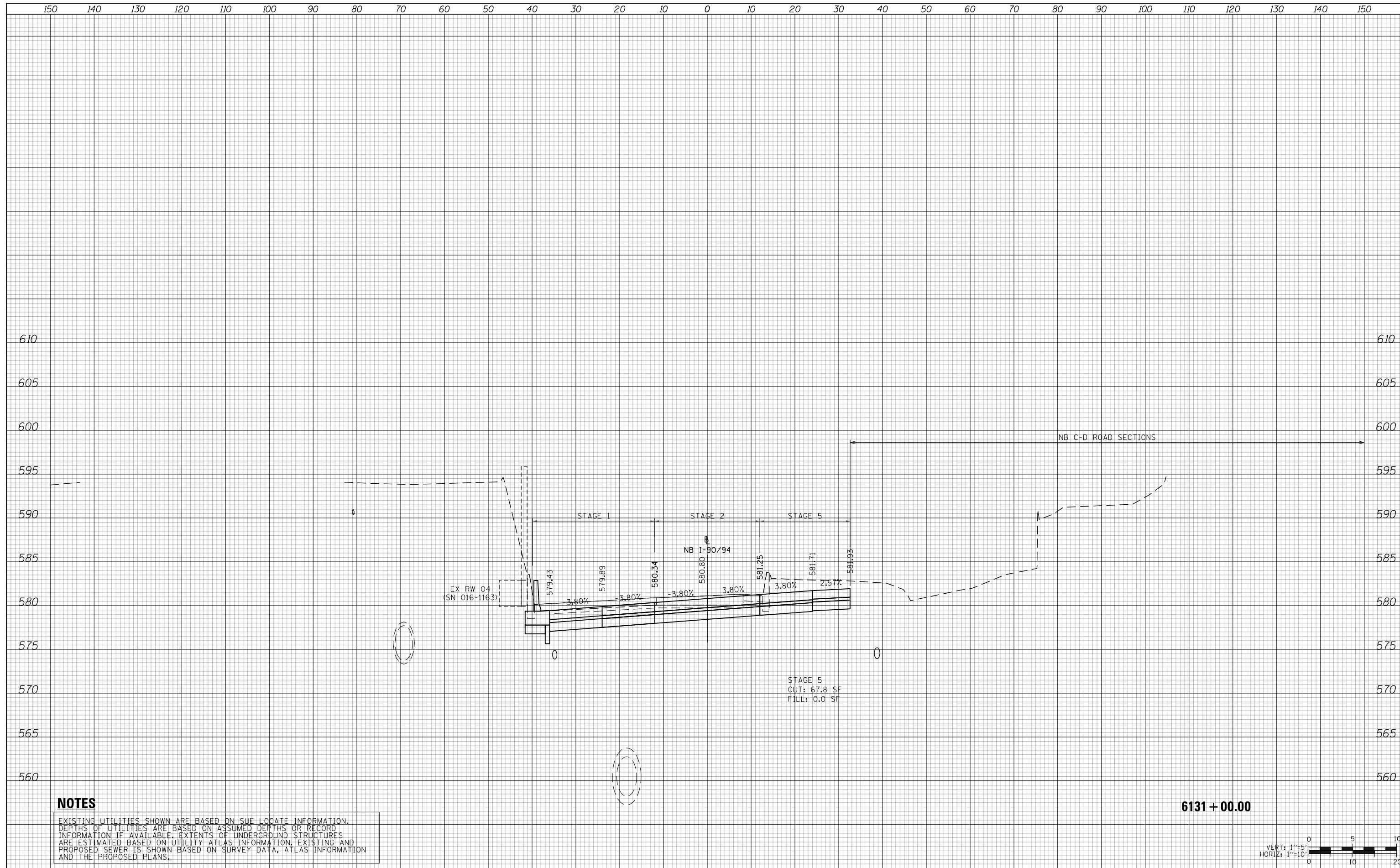
<b>CROSS SECTION</b>			
<b>NB I-90/94 STAGE 4B</b>			
SCALE: 10:H 5:V	SHEET 31	OF 31 SHEETS	STA. TO STA.

F.A.I. RTE.	SECTION	COUNTY	TOTAL SHEETS	SHEET NO.
90/94/290	2015-019R	COOK	2155	1914
CONTRACT NO. 62A76				

ILLINOIS FED. AID PROJECT

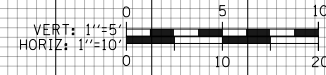
DATE	
BY	
SURVEYED	
PLOTTED	
TEMPLATE	
AREAS	
CHECKED	
FINAL SURVEY	
NOTE BOOK	
NO.	

DATE	
BY	
SURVEYED	
PLOTTED	
TEMPLATE	
AREAS	
CHECKED	
ORIGINAL SURVEY	
NOTE BOOK	
NO.	



**NOTES**

EXISTING UTILITIES SHOWN ARE BASED ON SUE LOCATE INFORMATION. DEPTHS OF UTILITIES ARE BASED ON ASSUMED DEPTHS OR RECORD INFORMATION IF AVAILABLE. EXTENTS OF UNDERGROUND STRUCTURES ARE ESTIMATED BASED ON UTILITY ATLAS INFORMATION, EXISTING AND PROPOSED SEWER IS SHOWN BASED ON SURVEY DATA, ATLAS INFORMATION AND THE PROPOSED PLANS.



D162476-Sht-XS-KDR-5.dgn  
USER NAME = Imnaingolan  
PLOT SCALE = 20.0000' / in.  
PLOT DATE = 1/31/2020

DESIGNED - MKW  
DRAWN - ZMZ  
CHECKED - JMG  
DATE - 1/29/20

REVISED -  
REVISED -  
REVISED -  
REVISED -

**STATE OF ILLINOIS  
DEPARTMENT OF TRANSPORTATION**

**CROSS SECTION  
NB I-90/94 STAGE 5**

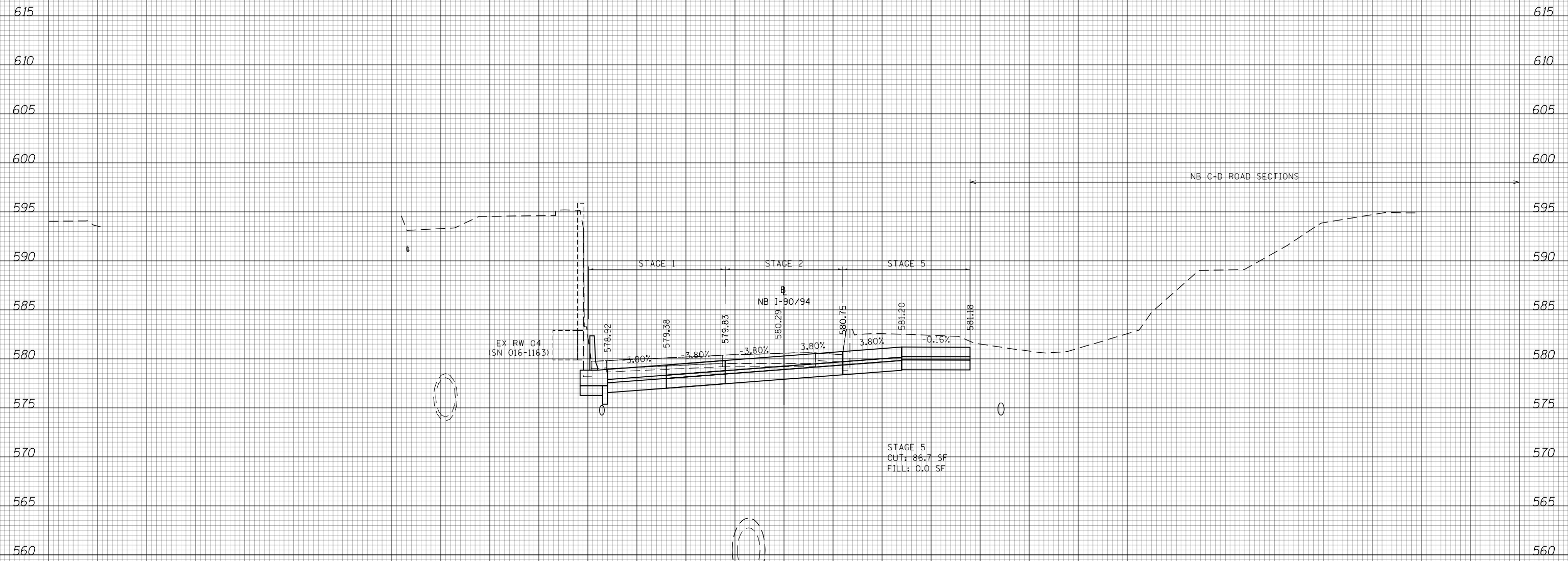
SCALE: 10'H 5"V SHEET 1 OF 49 SHEETS STA. 6131+00.00 TO STA. 6131+00.00

F.A.I. RTE.	SECTION	COUNTY	TOTAL SHEETS	SHEET NO.
90/94/290	2015-019R	COOK	2155	1915
CONTRACT NO. 62A76				
ILLINOIS FED. AID PROJECT				

150 140 130 120 110 100 90 80 70 60 50 40 30 20 10 0 10 20 30 40 50 60 70 80 90 100 110 120 130 140 150

DATE	
BY	
FINAL SURVEY	SURVEYED
NOTE BOOK NO.	PLOTTED
	TEMPLATE
	AREAS CHECKED

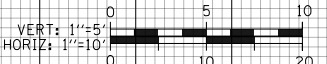
DATE	
BY	
ORIGINAL SURVEY	SURVEYED
NOTE BOOK NO.	PLOTTED
	TEMPLATE
	AREAS CHECKED



**NOTES**

EXISTING UTILITIES SHOWN ARE BASED ON SUE LOCATE INFORMATION. DEPTHS OF UTILITIES ARE BASED ON ASSUMED DEPTHS OR RECORD INFORMATION IF AVAILABLE. EXTENTS OF UNDERGROUND STRUCTURES ARE ESTIMATED BASED ON UTILITY ATLAS INFORMATION, EXISTING AND PROPOSED SEWER IS SHOWN BASED ON SURVEY DATA, ATLAS INFORMATION AND THE PROPOSED PLANS.

6131 + 50.00



D162476-Sht-XS-KDR-5.dgn  
USER NAME = Imnaingolan  
PLOT SCALE = 20.0000' / in.  
PLOT DATE = 1/31/2020

DESIGNED - MKW  
DRAWN - ZMZ  
CHECKED - JMG  
DATE - 1/29/20

REVISED -  
REVISED -  
REVISED -  
REVISED -

**STATE OF ILLINOIS  
DEPARTMENT OF TRANSPORTATION**

**CROSS SECTION  
NB I-90/94 STAGE 5**

SCALE: 10'H 5'V SHEET 2 OF 49 SHEETS STA. 6131+50.00 TO STA. 6131+50.00

F.A.I. RTE.	SECTION	COUNTY	TOTAL SHEETS	SHEET NO.
90/94/290	2015-019R	COOK	2155	1916
CONTRACT NO. 62A76				

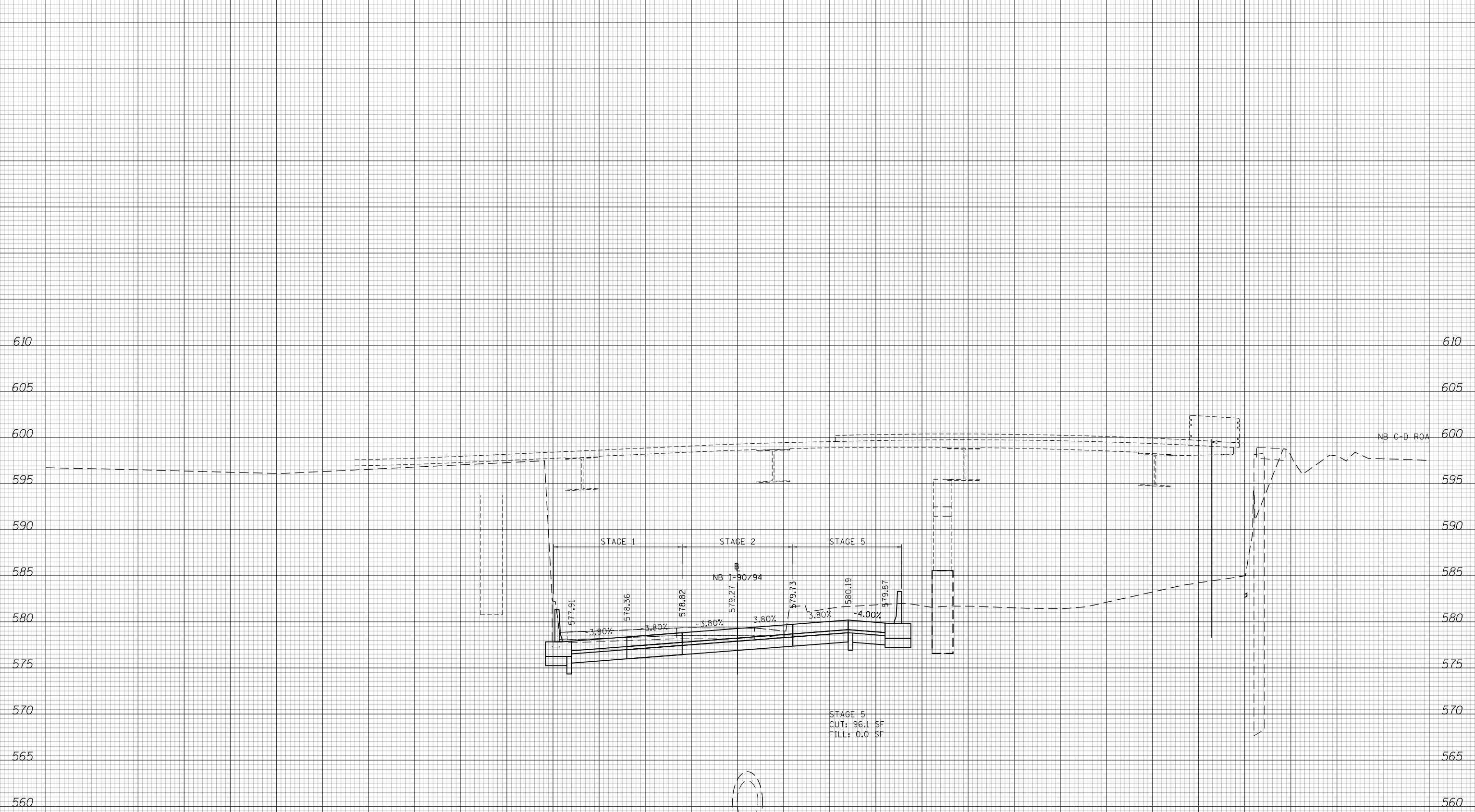
ILLINOIS FED. AID PROJECT



150 140 130 120 110 100 90 80 70 60 50 40 30 20 10 0 10 20 30 40 50 60 70 80 90 100 110 120 130 140 150

DATE	
BY	
FINAL SURVEY NO.	
SURVEYED PLOTTED AREAS CHECKED	
TEMPLATE	
NOTE BOOK	
AREAS CHECKED	

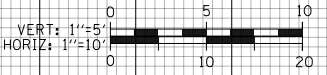
DATE	
BY	
ORIGINAL SURVEY NO.	
SURVEYED PLOTTED AREAS CHECKED	
TEMPLATE	
NOTE BOOK	
AREAS CHECKED	



**NOTES**

EXISTING UTILITIES SHOWN ARE BASED ON SUE LOCATE INFORMATION. DEPTHS OF UTILITIES ARE BASED ON ASSUMED DEPTHS OR RECORD INFORMATION IF AVAILABLE. EXTENTS OF UNDERGROUND STRUCTURES ARE ESTIMATED BASED ON UTILITY ATLAS INFORMATION, EXISTING AND PROPOSED SEWER IS SHOWN BASED ON SURVEY DATA, ATLAS INFORMATION AND THE PROPOSED PLANS.

6132 + 50.00



D162476-Sht-XS-KDR-5.dgn	DESIGNED - MKW	REVISED -
USER NAME = Imnaingolan	DRAWN - ZMZ	REVISED -
PLOT SCALE = 20.0000' / in.	CHECKED - JMG	REVISED -
PLOT DATE = 1/31/2020	DATE - 1/29/20	REVISED -

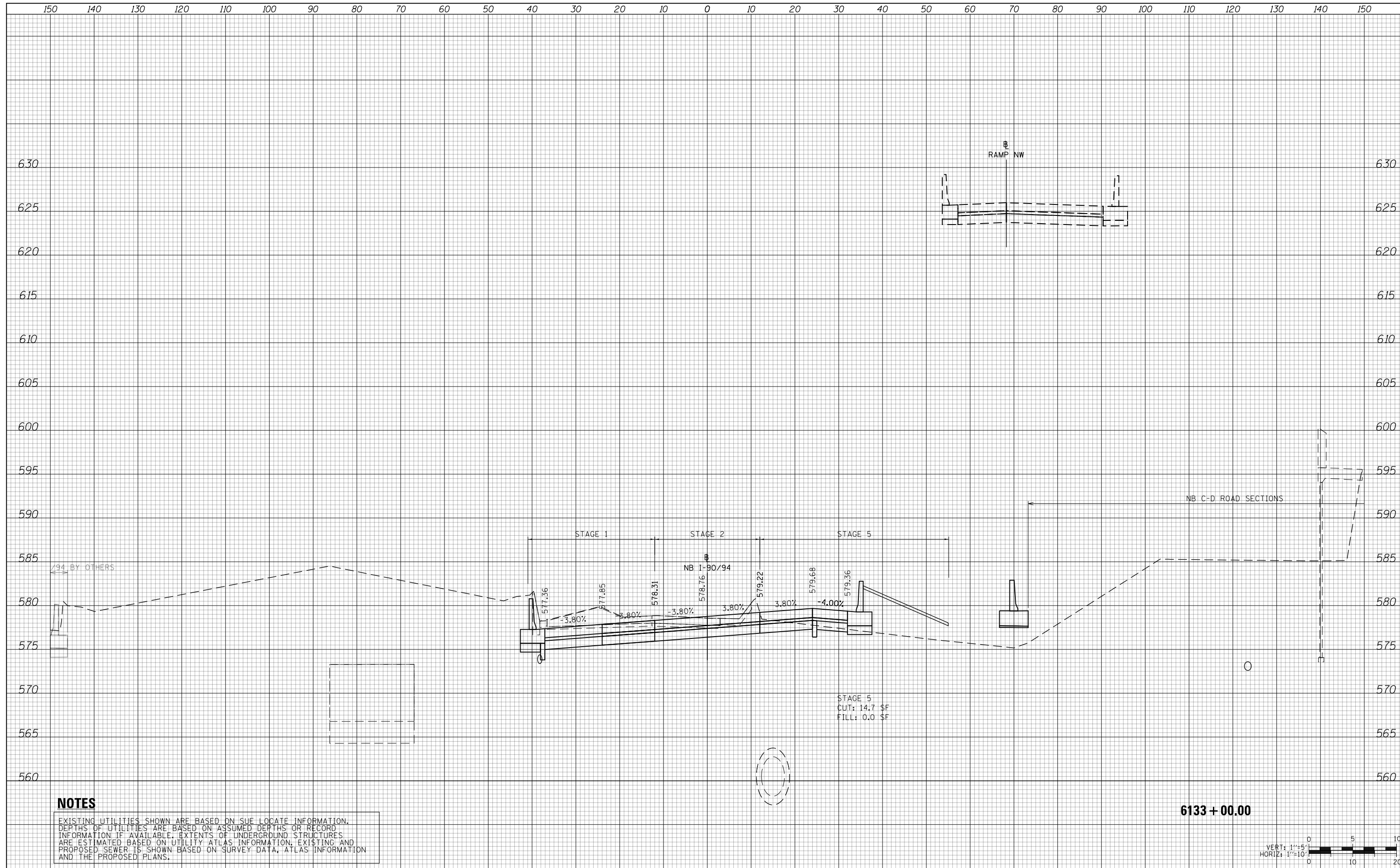
**STATE OF ILLINOIS  
DEPARTMENT OF TRANSPORTATION**

<b>CROSS SECTION</b>			
<b>NB I-90/94 STAGE 5</b>			
SCALE: 10:H 5:V	SHEET 3	OF 49 SHEETS	STA. 6132+50.00 TO STA. 6132+50.00

F.A.I. RTE.	SECTION	COUNTY	TOTAL SHEETS	SHEET NO.
90/94/290	2015-019R	COOK	2155	1917
CONTRACT NO. 62A76				
ILLINOIS FED. AID PROJECT				

DATE	
BY	
SURVEYED	
PLOTTED	
TEMPLATE	
AREAS	
CHECKED	
FINAL SURVEY	
NOTE BOOK	
NO.	

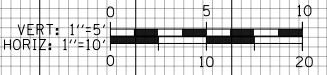
DATE	
BY	
SURVEYED	
PLOTTED	
TEMPLATE	
AREAS	
CHECKED	
ORIGINAL SURVEY	
NOTE BOOK	
NO.	



**NOTES**

EXISTING UTILITIES SHOWN ARE BASED ON SUE LOCATE INFORMATION. DEPTHS OF UTILITIES ARE BASED ON ASSUMED DEPTHS OR RECORD INFORMATION IF AVAILABLE. EXTENTS OF UNDERGROUND STRUCTURES ARE ESTIMATED BASED ON UTILITY ATLAS INFORMATION, EXISTING AND PROPOSED SEWER IS SHOWN BASED ON SURVEY DATA, ATLAS INFORMATION AND THE PROPOSED PLANS.

6133 + 00.00



D162476-Sht-XS-KDR-5.dgn	DESIGNED - MKW	REVISED -
USER NAME = Imnaingolan	DRAWN - ZMZ	REVISED -
PLOT SCALE = 20.0000' / in.	CHECKED - JMG	REVISED -
PLOT DATE = 1/31/2020	DATE - 1/29/20	REVISED -

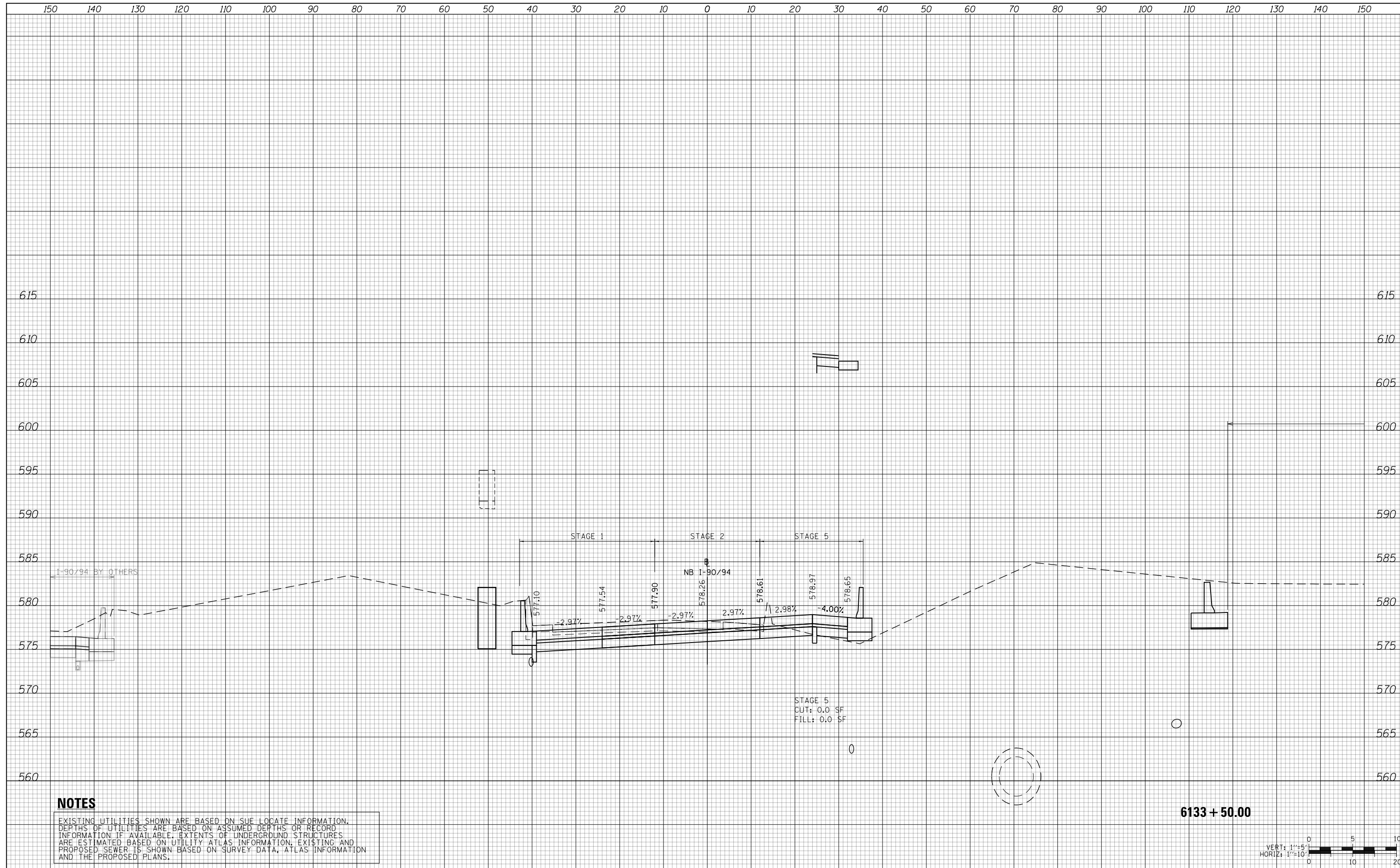
STATE OF ILLINOIS  
DEPARTMENT OF TRANSPORTATION

CROSS SECTION			
NB I-90/94 STAGE 5			
SCALE: 10:H 5:V	SHEET 4	OF 49 SHEETS	STA. 6133+00.00 TO STA. 6133+00.00

F.A.I. RTE.	SECTION	COUNTY	TOTAL SHEETS	SHEET NO.
90/94/290	2015-019R	COOK	2155	1918
CONTRACT NO. 62A76				
ILLINOIS FED. AID PROJECT				

DATE	
BY	
SURVEYED	
PLOTTED	
TEMPLATE	
AREAS	
CHECKED	
FINAL SURVEY	
NOTE BOOK	
NO.	

DATE	
BY	
SURVEYED	
PLOTTED	
TEMPLATE	
AREAS	
CHECKED	
ORIGINAL SURVEY	
NOTE BOOK	
NO.	



**NOTES**

EXISTING UTILITIES SHOWN ARE BASED ON SUE LOCATE INFORMATION. DEPTHS OF UTILITIES ARE BASED ON ASSUMED DEPTHS OR RECORD INFORMATION IF AVAILABLE. EXTENTS OF UNDERGROUND STRUCTURES ARE ESTIMATED BASED ON UTILITY ATLAS INFORMATION, EXISTING AND PROPOSED SEWER IS SHOWN BASED ON SURVEY DATA, ATLAS INFORMATION AND THE PROPOSED PLANS.



D162A76-Sht-XS-KDR-5.dgn	DESIGNED - MKW	REVISED -
USER NAME = Imnaingolan	DRAWN - ZMZ	REVISED -
PLOT SCALE = 20.0000' / in.	CHECKED - JMG	REVISED -
PLOT DATE = 1/31/2020	DATE - 1/29/20	REVISED -

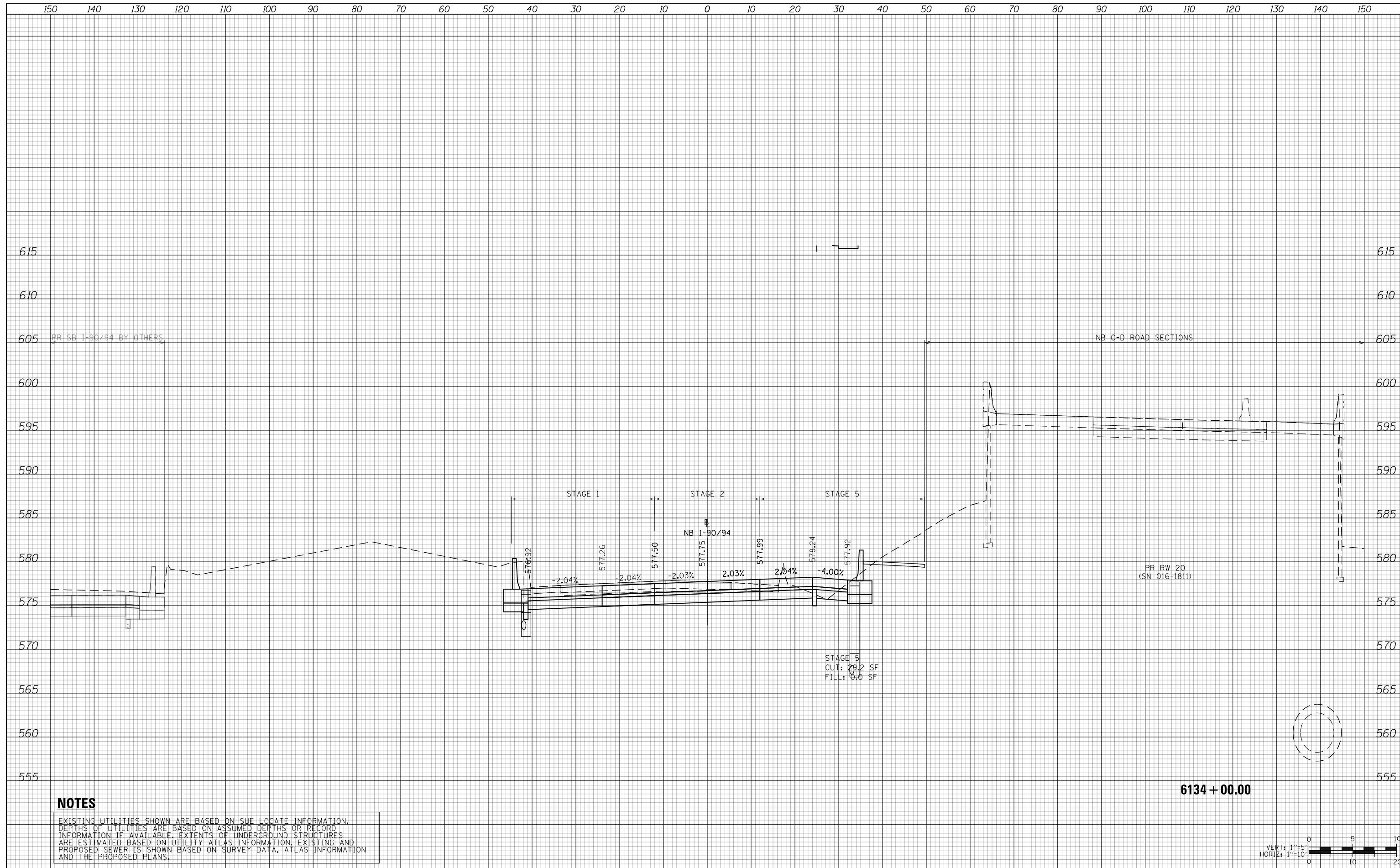
**STATE OF ILLINOIS  
DEPARTMENT OF TRANSPORTATION**

<b>CROSS SECTION</b>			
<b>NB I-90/94 STAGE 5</b>			
SCALE: 10'H 5'V	SHEET 5	OF 49 SHEETS	STA. 6133+50.00 TO STA. 6133+50.00

F.A.I. RTE.	SECTION	COUNTY	TOTAL SHEETS	SHEET NO.
90/94/290	2015-019R	COOK	2155	1919
CONTRACT NO. 62A76				
ILLINOIS FED. AID PROJECT				

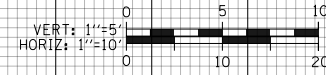
DATE	
BY	
FINAL SURVEY NO.	
SURVEYED PLOTTED AREAS CHECKED	
TEMPLATE	
NOTE BOOK	
AREAS CHECKED	

DATE	
BY	
ORIGINAL SURVEY NO.	
SURVEYED PLOTTED AREAS CHECKED	
TEMPLATE	
NOTE BOOK	
AREAS CHECKED	



**NOTES**

EXISTING UTILITIES SHOWN ARE BASED ON SUE LOCATE INFORMATION. DEPTHS OF UTILITIES ARE BASED ON ASSUMED DEPTHS OR RECORD INFORMATION IF AVAILABLE. EXTENTS OF UNDERGROUND STRUCTURES ARE ESTIMATED BASED ON UTILITY ATLAS INFORMATION, EXISTING AND PROPOSED SEWER IS SHOWN BASED ON SURVEY DATA, ATLAS INFORMATION AND THE PROPOSED PLANS.



D162476-Sht-XS-KDR-5.dgn  
 USER NAME = Imnaingolan  
 PLOT SCALE = 20.0000' / in.  
 PLOT DATE = 1/31/2020

DESIGNED - MKW  
 DRAWN - ZMZ  
 CHECKED - JMG  
 DATE - 1/29/20

REVISED -  
 REVISED -  
 REVISED -  
 REVISED -

**STATE OF ILLINOIS  
 DEPARTMENT OF TRANSPORTATION**

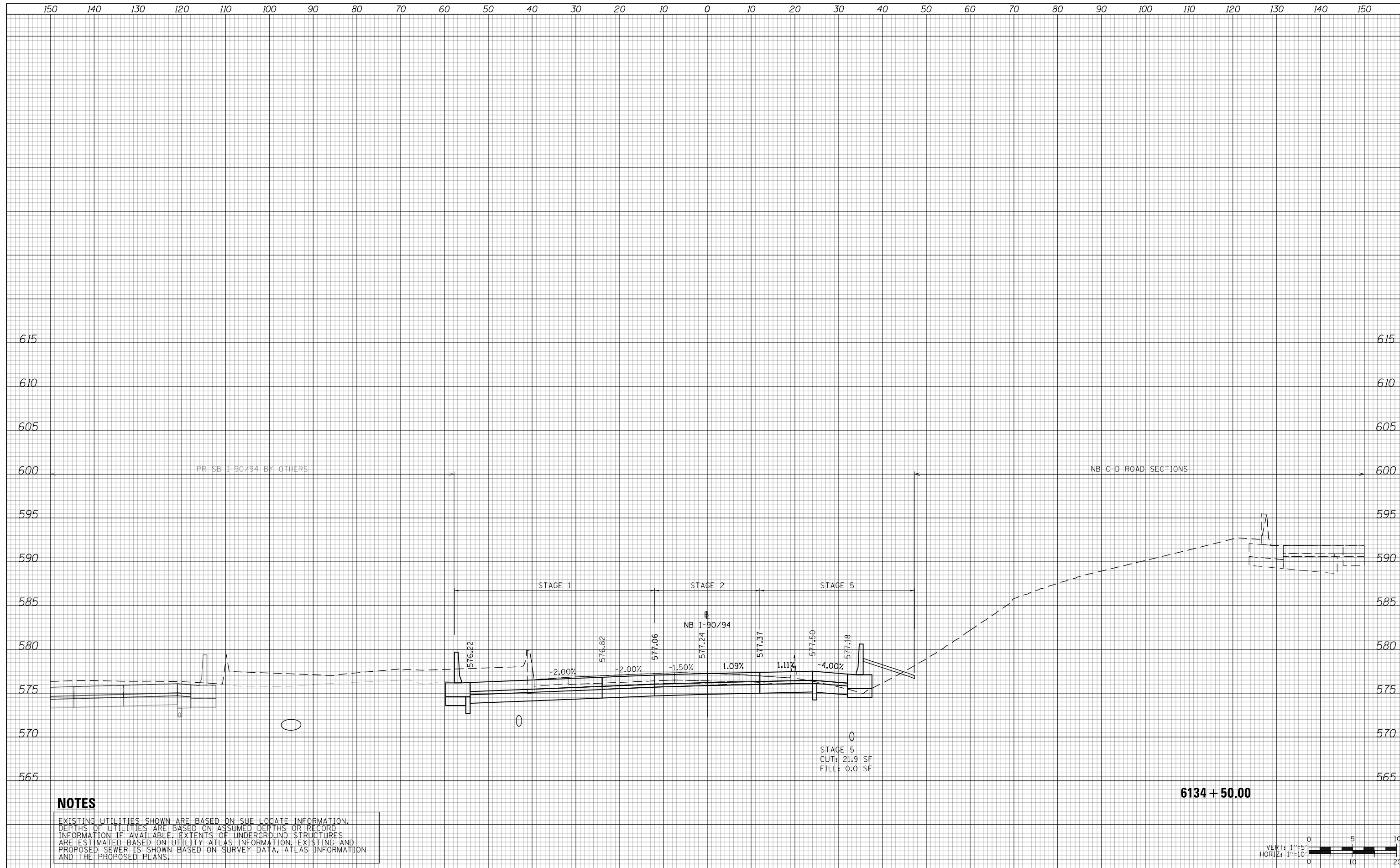
**CROSS SECTION**  
**NB I-90/94 STAGE 5**  
 SCALE: 10'H 5'V SHEET 6 OF 49 SHEETS STA. 6134+00.00 TO STA. 6134+00.00

F.A.I. RTE.	SECTION	COUNTY	TOTAL SHEETS	SHEET NO.
90/94/290	2015-019R	COOK	2155	1920
CONTRACT NO. 62A76				

ILLINOIS FED. AID PROJECT

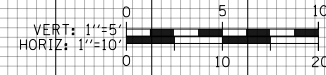
DATE	
BY	
SURVEYED	
PLOTTED	
TEMPLATE	
AREAS	
CHECKED	
FINAL SURVEY	
NOTE BOOK	
NO.	

DATE	
BY	
SURVEYED	
PLOTTED	
TEMPLATE	
AREAS	
CHECKED	
ORIGINAL SURVEY	
NOTE BOOK	
NO.	



**NOTES**

EXISTING UTILITIES SHOWN ARE BASED ON SUE LOCATE INFORMATION. DEPTHS OF UTILITIES ARE BASED ON ASSUMED DEPTHS OR RECORD INFORMATION IF AVAILABLE. EXTENTS OF UNDERGROUND STRUCTURES ARE ESTIMATED BASED ON UTILITY ATLAS INFORMATION, EXISTING AND PROPOSED SEWER IS SHOWN BASED ON SURVEY DATA, ATLAS INFORMATION AND THE PROPOSED PLANS.



D162A76-Sht-XS-KDR-5.dgn	DESIGNED - MKW	REVISED -
USER NAME = zmaranko	DRAWN - ZMZ	REVISED -
PLOT SCALE = 20.0000' / in.	CHECKED - JMG	REVISED -
PLOT DATE = 3/9/2020	DATE - 3/4/20	REVISED -

**STATE OF ILLINOIS  
DEPARTMENT OF TRANSPORTATION**

**CROSS SECTION  
NB I-90/94 STAGE 5**

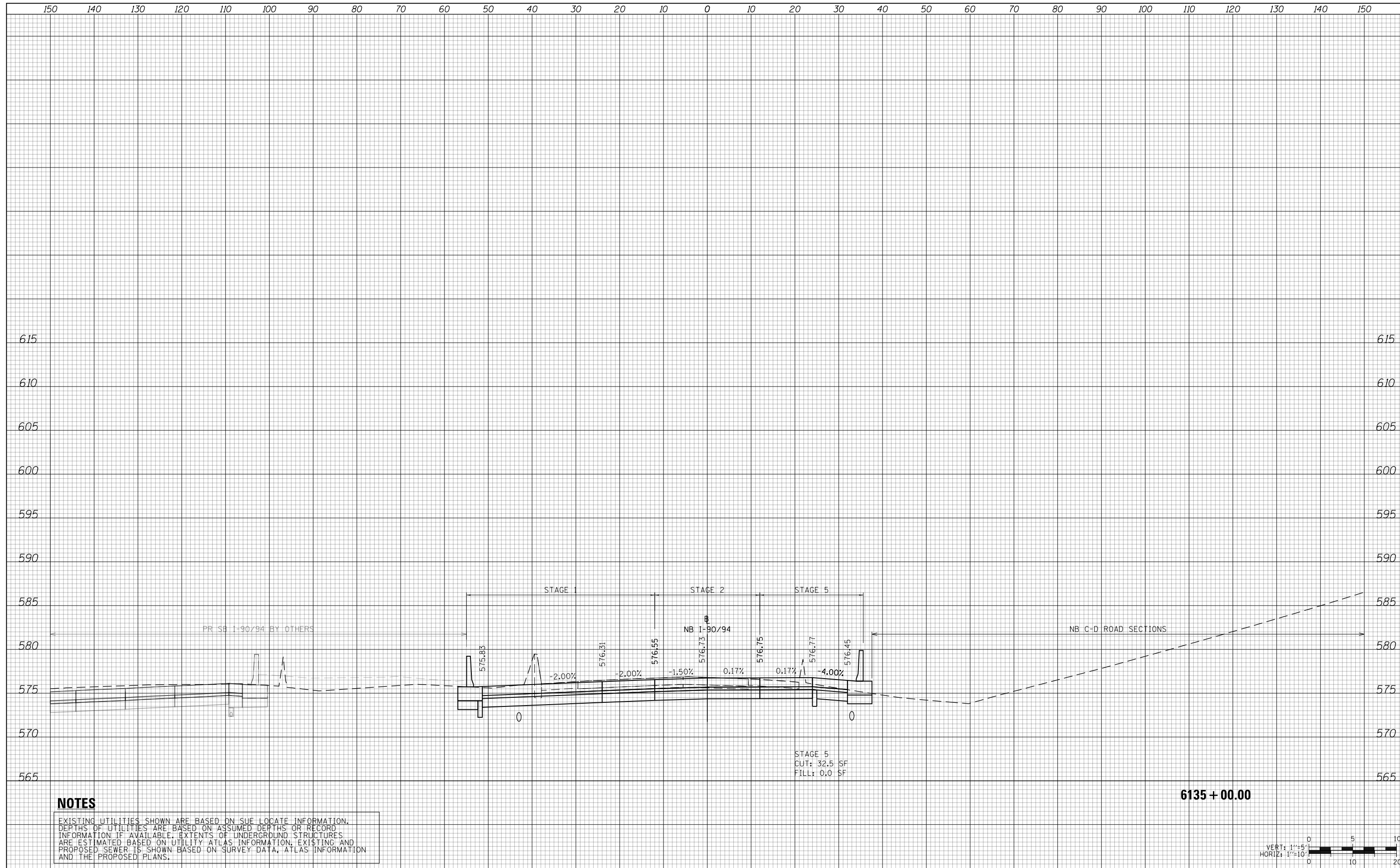
SCALE: 10:H 5:V SHEET 7 OF 49 SHEETS STA. 6134+50.00 TO STA. 6134+50.00

F.A.I. RTE.	SECTION	COUNTY	TOTAL SHEETS	SHEET NO.
90/94/290	2015-019R	COOK	2155	1921
				CONTRACT NO. 62A76
ILLINOIS FED. AID PROJECT				

**6134 + 50.00**

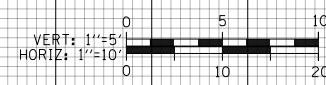
DATE	
BY	
FINAL SURVEY NO.	
SURVEYED PLOTTED AREAS CHECKED	
TEMPLATE	
NOTE BOOK	
AREAS CHECKED	

DATE	
BY	
ORIGINAL SURVEY NO.	
SURVEYED PLOTTED AREAS CHECKED	
TEMPLATE	
NOTE BOOK	
AREAS CHECKED	



**NOTES**

EXISTING UTILITIES SHOWN ARE BASED ON SUE LOCATE INFORMATION. DEPTHS OF UTILITIES ARE BASED ON ASSUMED DEPTHS OR RECORD INFORMATION IF AVAILABLE. EXTENTS OF UNDERGROUND STRUCTURES ARE ESTIMATED BASED ON UTILITY ATLAS INFORMATION, EXISTING AND PROPOSED SEWER IS SHOWN BASED ON SURVEY DATA, ATLAS INFORMATION AND THE PROPOSED PLANS.



D162476-Sht-XS-KDR-5.dgn	DESIGNED - MKW	REVISED -
USER NAME = zmzaranko	DRAWN - ZMZ	REVISED -
PLOT SCALE = 20.0000' / in.	CHECKED - JMG	REVISED -
PLOT DATE = 3/9/2020	DATE - 3/4/20	REVISED -

**STATE OF ILLINOIS  
DEPARTMENT OF TRANSPORTATION**

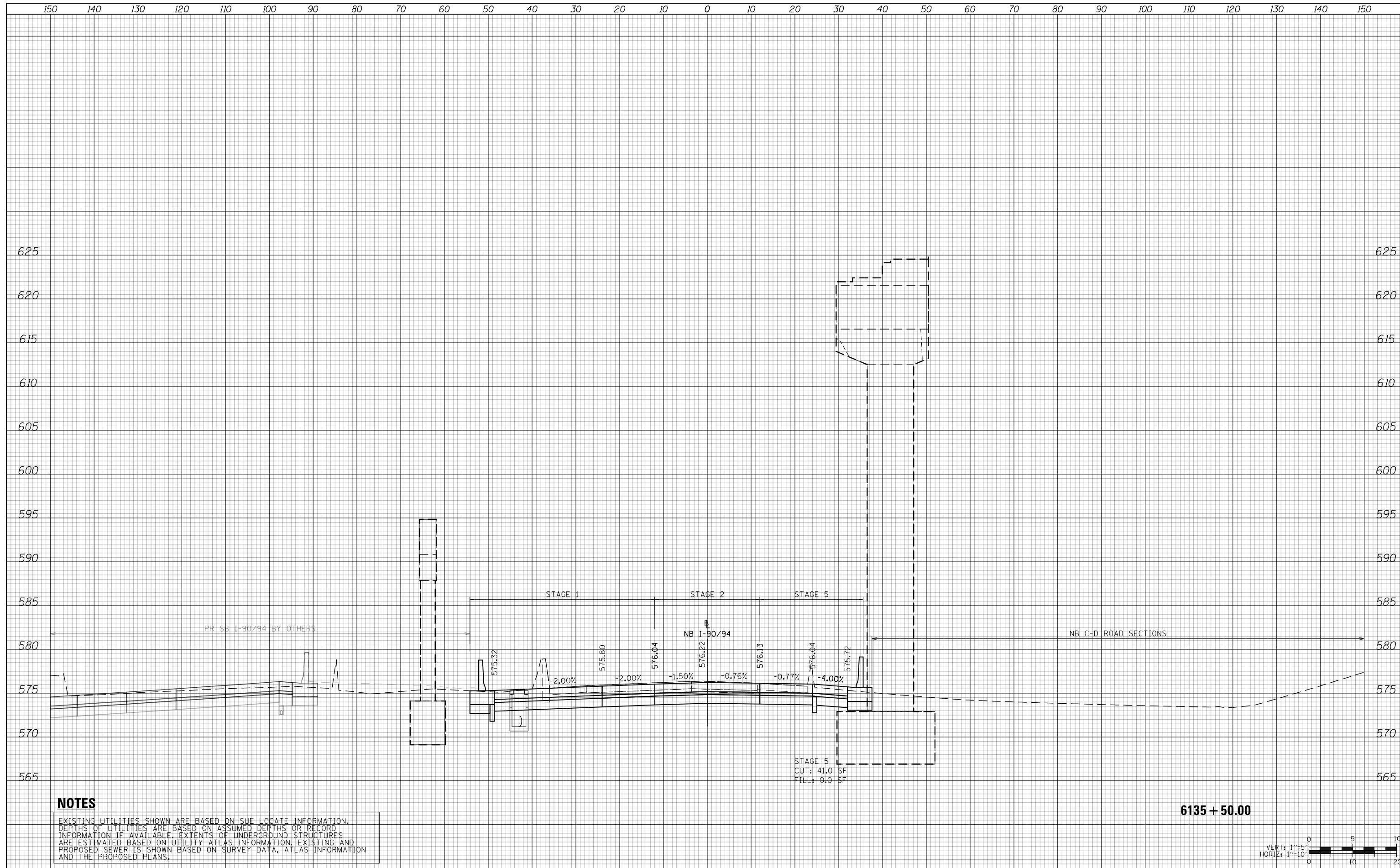
**CROSS SECTION  
NB I-90/94 STAGE 5**

SCALE: 10:H 5:V SHEET 8 OF 49 SHEETS STA. 6135+00.00 TO STA. 6135+00.00

F.A.I. RTE.	SECTION	COUNTY	TOTAL SHEETS	SHEET NO.
90/94/290	2015-019R	COOK	2155	1922
CONTRACT NO. 62A76				
ILLINOIS FED. AID PROJECT				

DATE	
BY	
FINAL SURVEY NO.	
SURVEYED PLOTTED AREAS CHECKED	
TEMPLATE	
NOTE BOOK	
AREAS CHECKED	

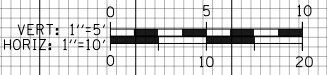
DATE	
BY	
ORIGINAL SURVEY NO.	
SURVEYED PLOTTED AREAS CHECKED	
TEMPLATE	
NOTE BOOK	
AREAS CHECKED	



**NOTES**

EXISTING UTILITIES SHOWN ARE BASED ON SUE LOCATE INFORMATION. DEPTHS OF UTILITIES ARE BASED ON ASSUMED DEPTHS OR RECORD INFORMATION IF AVAILABLE. EXTENTS OF UNDERGROUND STRUCTURES ARE ESTIMATED BASED ON UTILITY ATLAS INFORMATION, EXISTING AND PROPOSED SEWER IS SHOWN BASED ON SURVEY DATA, ATLAS INFORMATION AND THE PROPOSED PLANS.

6135 + 50.00



D162A76-Sht-XS-KDR-5.dgn	DESIGNED - MKW	REVISED -
USER NAME = zmaranko	DRAWN - ZMZ	REVISED -
PLOT SCALE = 20.0000' / in.	CHECKED - JMG	REVISED -
PLOT DATE = 3/9/2020	DATE - 3/4/20	REVISED -

**STATE OF ILLINOIS  
DEPARTMENT OF TRANSPORTATION**

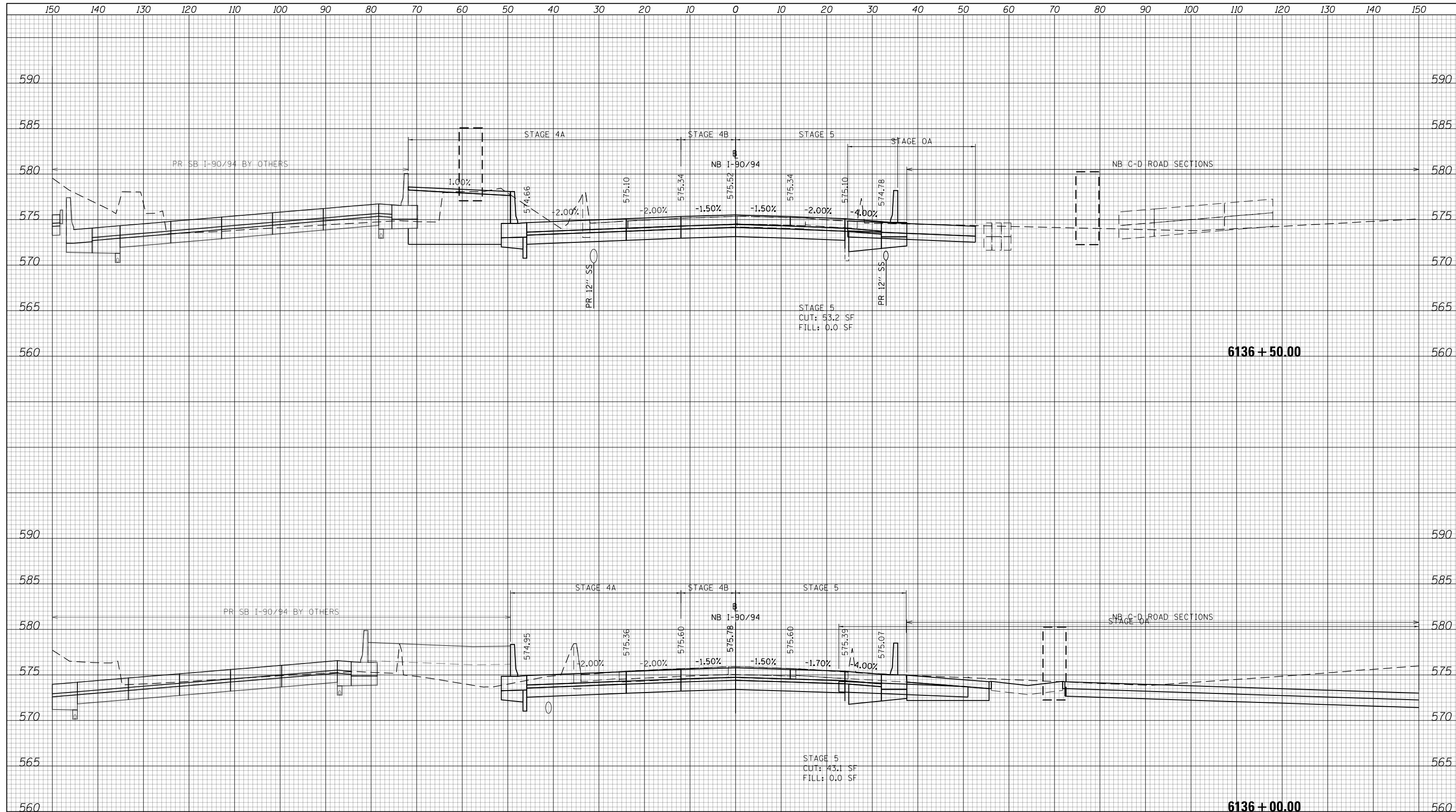
**CROSS SECTION  
NB I-90/94 STAGE 5**

SCALE: 10:H 5:V SHEET 9 OF 49 SHEETS STA. 6135+50.00 TO STA. 6135+50.00

F.A.I. RTE.	SECTION	COUNTY	TOTAL SHEETS	SHEET NO.
90/94/290	2015-019R	COOK	2155	1923
CONTRACT NO. 62A76				
ILLINOIS FED. AID PROJECT				

DATE	
BY	
SURVEYED	
PLOTTED	
TEMPLATE	
AREAS	
CHECKED	
FINAL SURVEY	
NOTE BOOK	
NO.	

DATE	
BY	
SURVEYED	
PLOTTED	
TEMPLATE	
AREAS	
CHECKED	
ORIGINAL SURVEY	
NOTE BOOK	
NO.	



**NOTES**

EXISTING UTILITIES SHOWN ARE BASED ON SUE LOCATE INFORMATION. DEPTHS OF UTILITIES ARE BASED ON ASSUMED DEPTHS OR RECORD INFORMATION IF AVAILABLE. EXTENTS OF UNDERGROUND STRUCTURES ARE ESTIMATED BASED ON UTILITY ATLAS INFORMATION, EXISTING AND PROPOSED SEWER IS SHOWN BASED ON SURVEY DATA, ATLAS INFORMATION AND THE PROPOSED PLANS.



D162A76-Sht-XS-KDR-5.dgn	DESIGNED - MKW	REVISED -
USER NAME = zmaranko	DRAWN - ZMZ	REVISED -
PLOT SCALE = 20.0000' / in.	CHECKED - JMG	REVISED -
PLOT DATE = 3/9/2020	DATE - 3/4/20	REVISED -

**STATE OF ILLINOIS  
DEPARTMENT OF TRANSPORTATION**

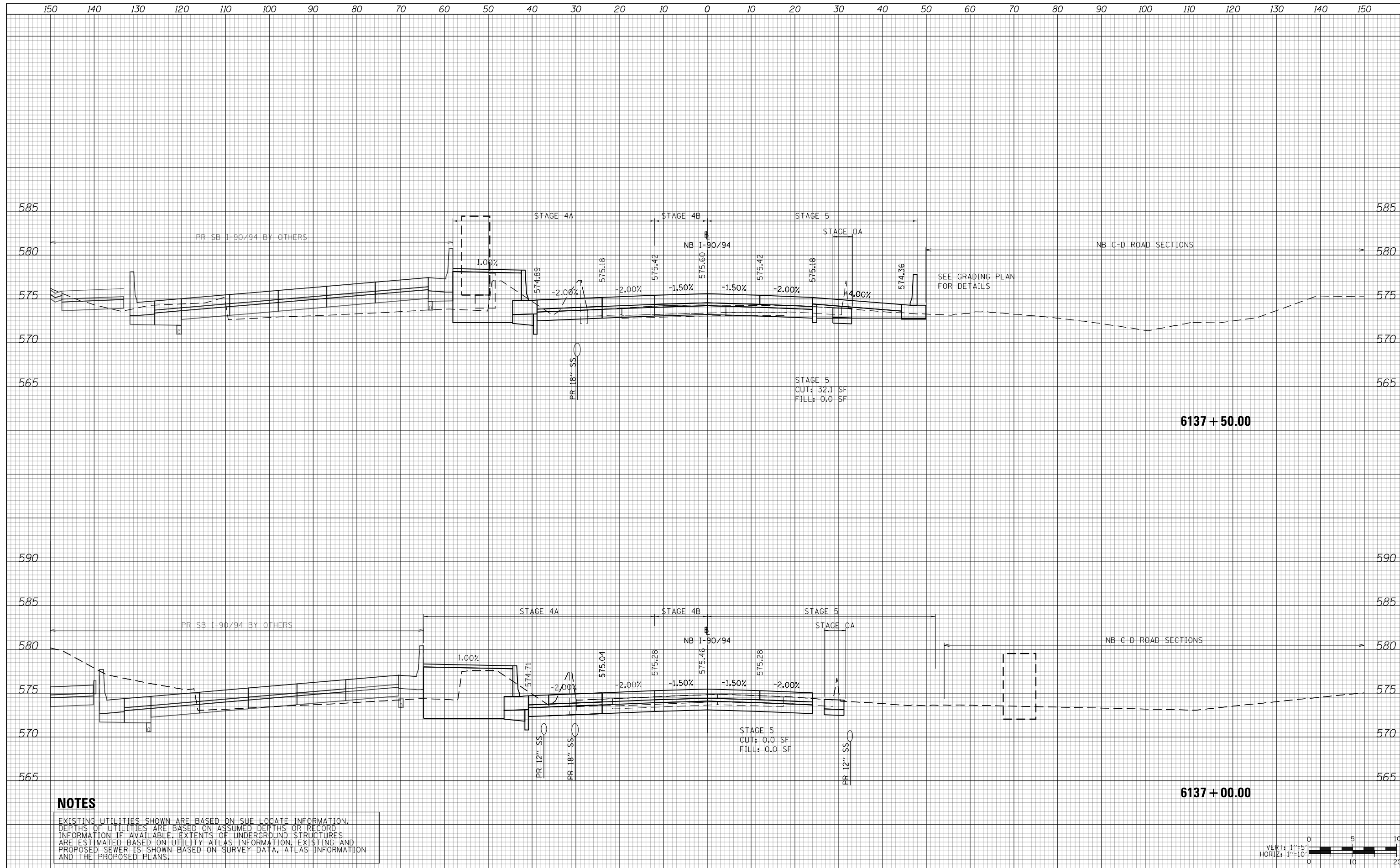
<b>CROSS SECTION</b>			
<b>NB I-90/94 STAGE 5</b>			
SCALE: 10:H 5:V	SHEET 10	OF 49 SHEETS	STA. 6136+00.00 TO STA. 6136+50.00

F.A.I. RTE.	SECTION	COUNTY	TOTAL SHEETS	SHEET NO.
90/94/290	2015-019R	COOK	2155	1924
CONTRACT NO. 62A76				
ILLINOIS FED. AID PROJECT				



DATE	
BY	
SURVEYED	
PLOTTED	
TEMPLATE	
AREAS CHECKED	
FINAL SURVEY NOTE BOOK NO.	

DATE	
BY	
SURVEYED	
PLOTTED	
TEMPLATE	
AREAS CHECKED	
ORIGINAL SURVEY NOTE BOOK NO.	



**NOTES**

EXISTING UTILITIES SHOWN ARE BASED ON SUE LOCATE INFORMATION. DEPTHS OF UTILITIES ARE BASED ON ASSUMED DEPTHS OR RECORD INFORMATION IF AVAILABLE. EXTENTS OF UNDERGROUND STRUCTURES ARE ESTIMATED BASED ON UTILITY ATLAS INFORMATION, EXISTING AND PROPOSED SEWER IS SHOWN BASED ON SURVEY DATA, ATLAS INFORMATION AND THE PROPOSED PLANS.



D162A76-Sht-XS-KDR-5.dgn	DESIGNED - MKW	REVISED -
USER NAME = zmaranko	DRAWN - ZMZ	REVISED -
PLOT SCALE = 20.0000' / in.	CHECKED - JMG	REVISED -
PLOT DATE = 3/4/2020	DATE - 3/4/20	REVISED -

**STATE OF ILLINOIS  
DEPARTMENT OF TRANSPORTATION**

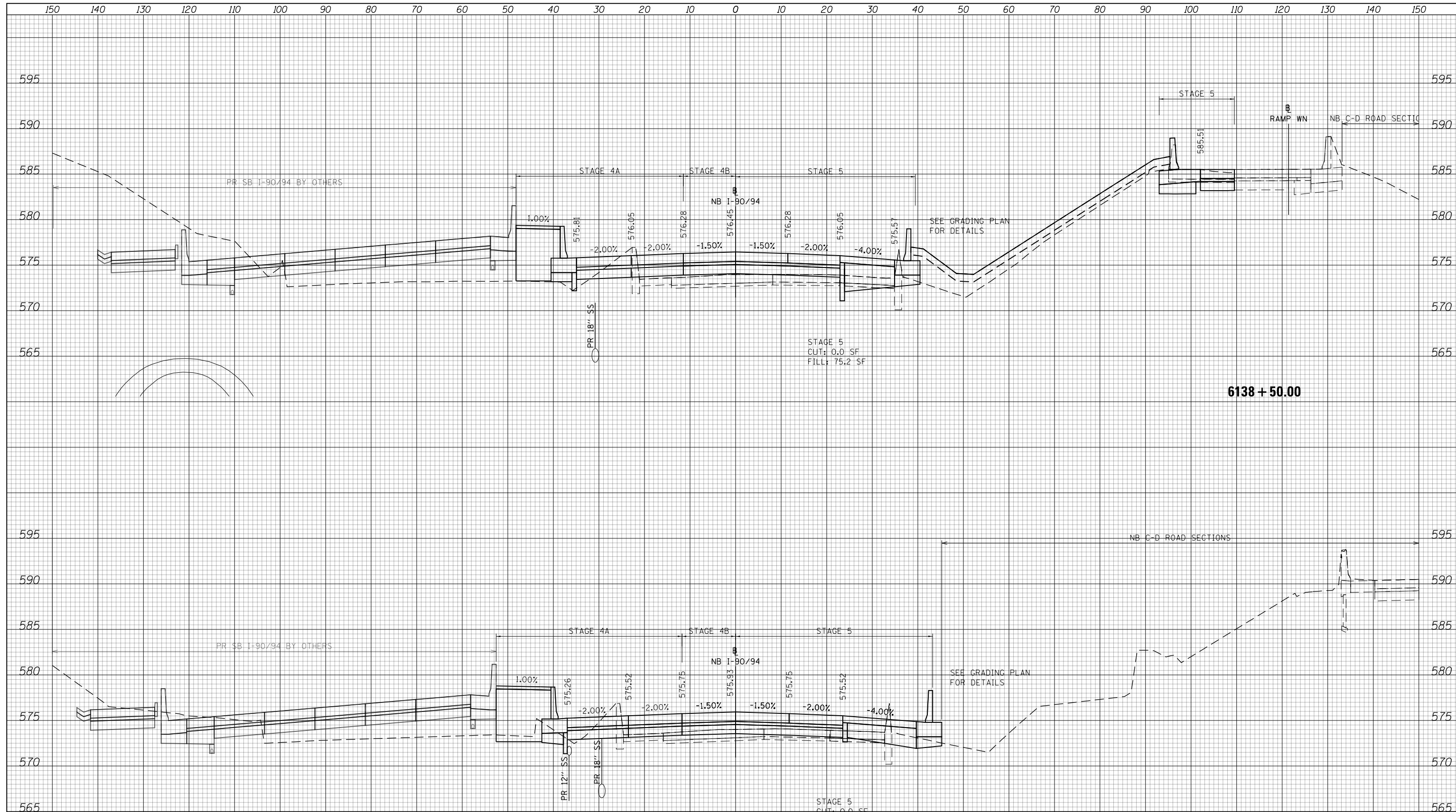
**CROSS SECTION  
NB I-90/94 STAGE 5**

SCALE: 10'H 5"V SHEET 11 OF 49 SHEETS STA. 6137+00.00 TO STA. 6137+50.00

F.A.I. RTE.	SECTION	COUNTY	TOTAL SHEETS	SHEET NO.
90/94/290	2015-019R	COOK	2155	1925
CONTRACT NO. 62A76				
ILLINOIS FED. AID PROJECT				

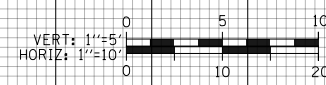
DATE	
BY	
SURVEYED	
PLOTTED	
TEMPLATE	
AREAS	
CHECKED	
NO.	

DATE	
BY	
SURVEYED	
PLOTTED	
TEMPLATE	
AREAS	
CHECKED	
NO.	



**NOTES**

EXISTING UTILITIES SHOWN ARE BASED ON SUE LOCATE INFORMATION. DEPTHS OF UTILITIES ARE BASED ON ASSUMED DEPTHS OR RECORD INFORMATION IF AVAILABLE. EXTENTS OF UNDERGROUND STRUCTURES ARE ESTIMATED BASED ON UTILITY ATLAS INFORMATION, EXISTING AND PROPOSED SEWER IS SHOWN BASED ON SURVEY DATA, ATLAS INFORMATION AND THE PROPOSED PLANS.



D162476-Sht-XS-KDR-5.dgn	DESIGNED - MKW	REVISED -
USER NAME = zmzaranko	DRAWN - ZMZ	REVISED -
PLOT SCALE = 20.0000' / in.	CHECKED - JMG	REVISED -
PLOT DATE = 3/4/2020	DATE - 3/4/20	REVISED -

**STATE OF ILLINOIS  
DEPARTMENT OF TRANSPORTATION**

**CROSS SECTION  
NB I-90/94 STAGE 5**

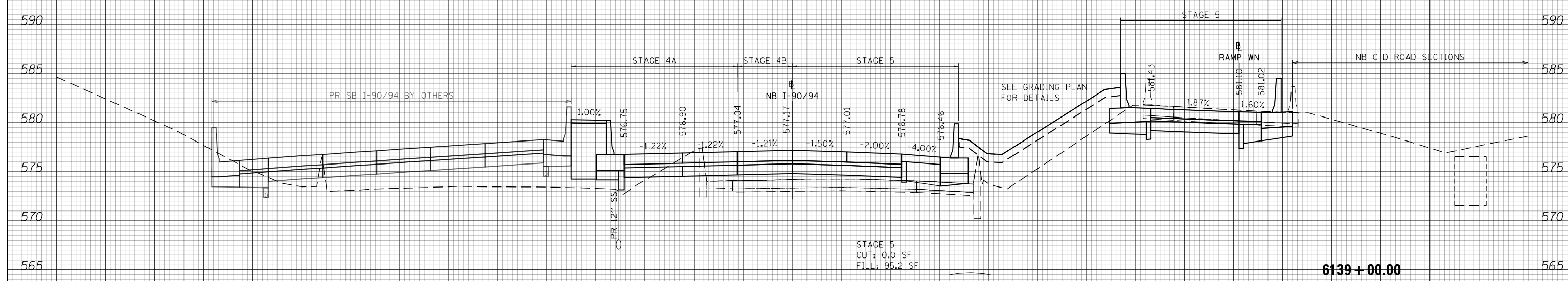
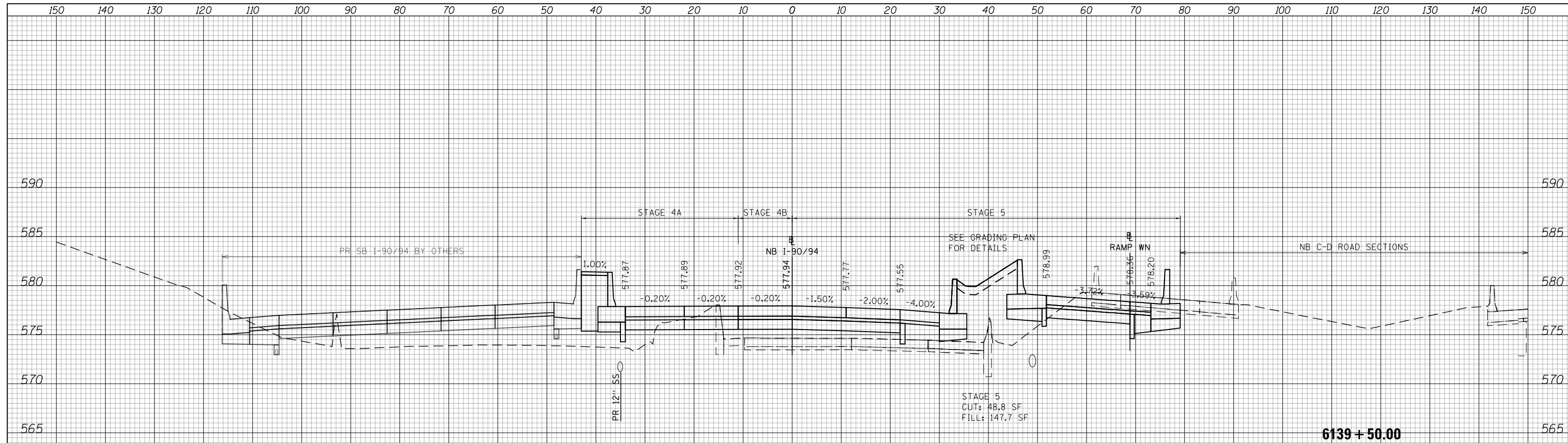
SCALE: 10:H 5:V SHEET 12 OF 49 SHEETS STA. 6138+00.00 TO STA. 6138+50.00

F.A.I. RTE.	SECTION	COUNTY	TOTAL SHEETS	SHEET NO.
90/94/290	2015-019R	COOK	2155	1926
				CONTRACT NO. 62A76

ILLINOIS FED. AID PROJECT

DATE	
BY	
SURVEYED	
PLOTTED	
TEMPLATE	
AREAS	
CHECKED	
FINAL SURVEY	
NOTE BOOK	
NO.	

DATE	
BY	
SURVEYED	
PLOTTED	
TEMPLATE	
AREAS	
CHECKED	
ORIGINAL SURVEY	
NOTE BOOK	
NO.	



**NOTES**

EXISTING UTILITIES SHOWN ARE BASED ON SUE LOCATE INFORMATION. DEPTHS OF UTILITIES ARE BASED ON ASSUMED DEPTHS OR RECORD INFORMATION IF AVAILABLE. EXTENTS OF UNDERGROUND STRUCTURES ARE ESTIMATED BASED ON UTILITY ATLAS INFORMATION, EXISTING AND PROPOSED SEWER IS SHOWN BASED ON SURVEY DATA, ATLAS INFORMATION AND THE PROPOSED PLANS.



D162A76-Sht-XS-KDR-5.dgn	DESIGNED - MKW	REVISED -
USER NAME = zmaranko	DRAWN - ZMZ	REVISED -
PLOT SCALE = 20.0000' / in.	CHECKED - JMG	REVISED -
PLOT DATE = 3/4/2020	DATE - 3/4/20	REVISED -

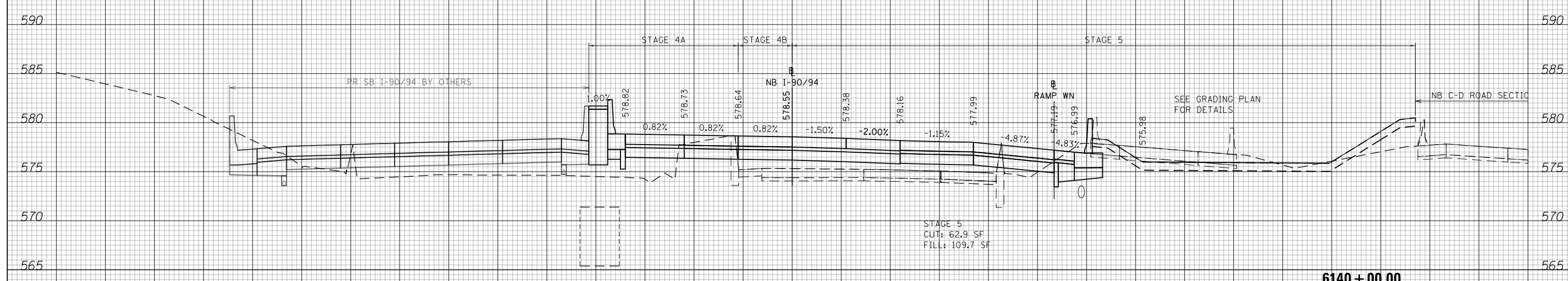
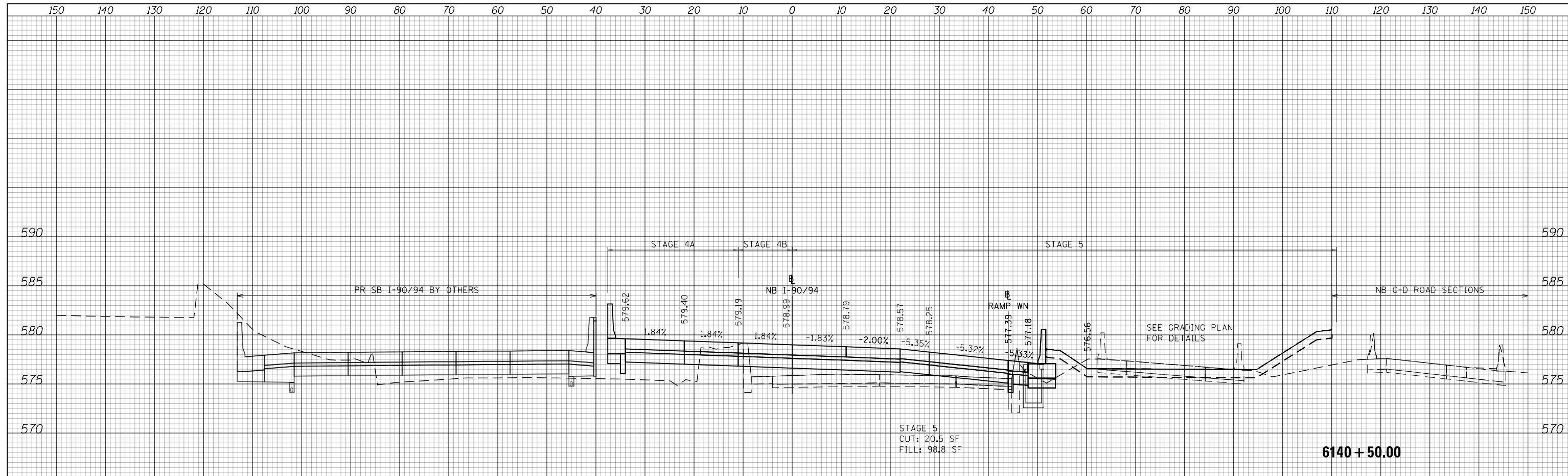
**STATE OF ILLINOIS  
DEPARTMENT OF TRANSPORTATION**

<b>CROSS SECTION</b>			
<b>NB I-90/94 STAGE 5</b>			
SCALE: 10'H 5'V	SHEET 13	OF 49 SHEETS	STA. 6139+00.00 TO STA. 6139+50.00

F.A.I. RTE.	SECTION	COUNTY	TOTAL SHEETS	SHEET NO.
90/94/290	2015-019R	COOK	2155	1927
CONTRACT NO. 62A76				
ILLINOIS FED. AID PROJECT				

DATE	
BY	
SURVEYED	
PLOTTED	
TEMPLATE	
AREAS	
CHECKED	
FINAL SURVEY	
NOTE BOOK	
NO.	

DATE	
BY	
SURVEYED	
PLOTTED	
TEMPLATE	
AREAS	
CHECKED	
ORIGINAL SURVEY	
NOTE BOOK	
NO.	



**NOTES**

EXISTING UTILITIES SHOWN ARE BASED ON SUE LOCATE INFORMATION. DEPTHS OF UTILITIES ARE BASED ON ASSUMED DEPTHS OR RECORD INFORMATION IF AVAILABLE. EXTENTS OF UNDERGROUND STRUCTURES ARE ESTIMATED BASED ON UTILITY ATLAS INFORMATION, EXISTING AND PROPOSED SEWER IS SHOWN BASED ON SURVEY DATA, ATLAS INFORMATION AND THE PROPOSED PLANS.



D162A76-Sht-XS-KDR-5.dgn	DESIGNED - MKW	REVISED -
USER NAME = zmaranko	DRAWN - ZMZ	REVISED -
PLOT SCALE = 20.0000' / in.	CHECKED - JMG	REVISED -
PLOT DATE = 3/4/2020	DATE - 3/4/20	REVISED -

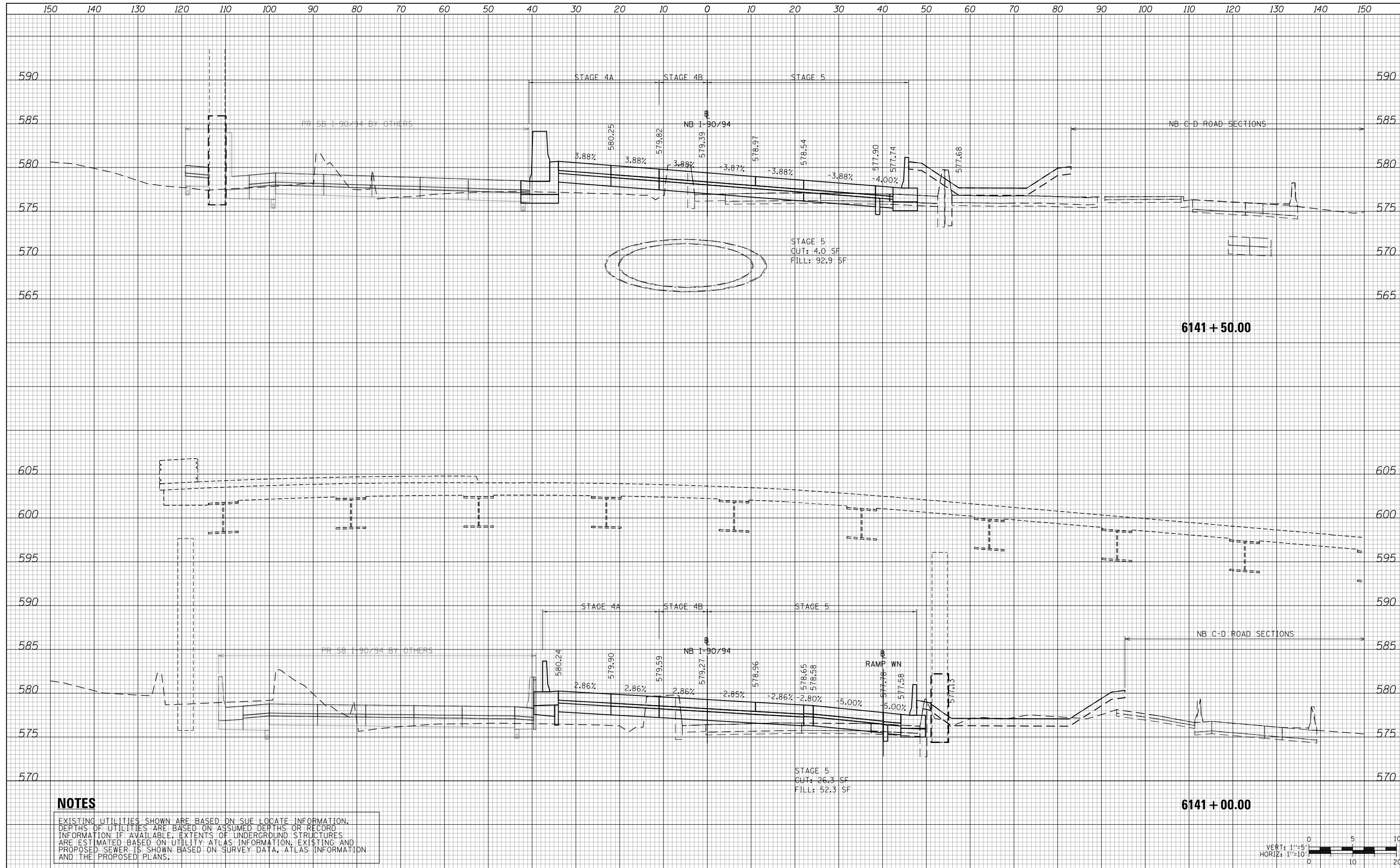
**STATE OF ILLINOIS  
DEPARTMENT OF TRANSPORTATION**

<b>CROSS SECTION</b>			
<b>NB I-90/94 STAGE 5</b>			
SCALE: 10'H 5'V	SHEET 14	OF 49 SHEETS	STA. 6140+00.00 TO STA. 6140+50.00

F.A.I. RTE.	SECTION	COUNTY	TOTAL SHEETS	SHEET NO.
90/94/290	2015-019R	COOK	2155	1928
				CONTRACT NO. 62A76
ILLINOIS FED. AID PROJECT				

DATE	
BY	
SURVEYED	
PLOTTED	
TEMPLATE	
AREAS	
CHECKED	
FINAL SURVEY	
NOTE BOOK	
NO.	

DATE	
BY	
SURVEYED	
PLOTTED	
TEMPLATE	
AREAS	
CHECKED	
ORIGINAL SURVEY	
NOTE BOOK	
NO.	



**NOTES**

EXISTING UTILITIES SHOWN ARE BASED ON SUE LOCATE INFORMATION. DEPTHS OF UTILITIES ARE BASED ON ASSUMED DEPTHS OR RECORD INFORMATION IF AVAILABLE. EXTENTS OF UNDERGROUND STRUCTURES ARE ESTIMATED BASED ON UTILITY ATLAS INFORMATION, EXISTING AND PROPOSED SEWER IS SHOWN BASED ON SURVEY DATA, ATLAS INFORMATION AND THE PROPOSED PLANS.



D162476-Sht-XS-KDR-5.dgn	DESIGNED - MKW	REVISED -
USER NAME = Imnaingolan	DRAWN - ZMZ	REVISED -
PLOT SCALE = 20.0000' / in.	CHECKED - JMG	REVISED -
PLOT DATE = 1/31/2020	DATE - 1/29/20	REVISED -

**STATE OF ILLINOIS  
DEPARTMENT OF TRANSPORTATION**

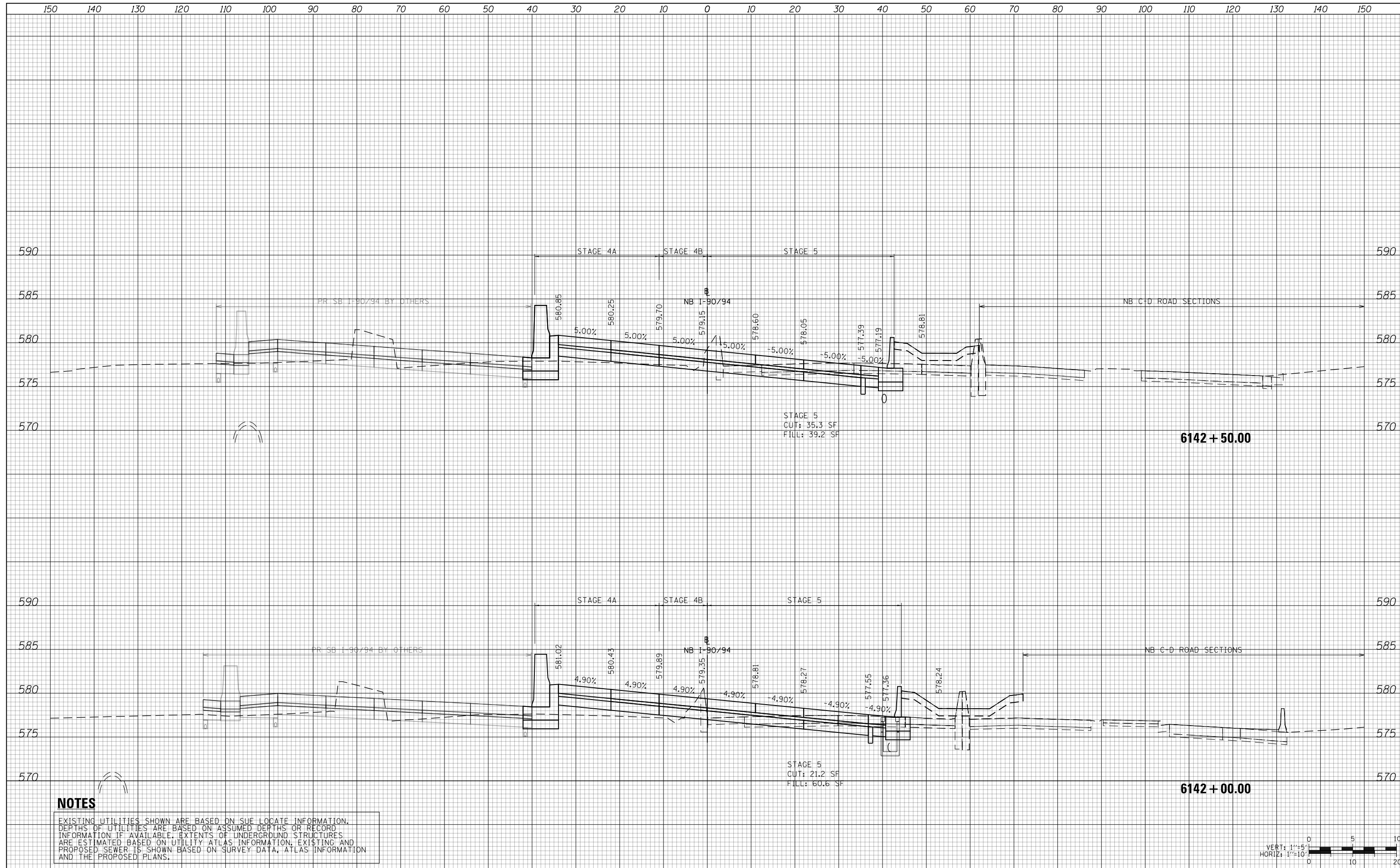
**CROSS SECTION  
NB I-90/94 STAGE 5**

SCALE: 10H 5V SHEET 15 OF 49 SHEETS STA. 6141+00.00 TO STA. 6141+50.00

F.A.I. RTE.	SECTION	COUNTY	TOTAL SHEETS	SHEET NO.
90/94/290	2015-019R	COOK	2155	1929
CONTRACT NO. 62A76				
ILLINOIS FED. AID PROJECT				

DATE	
BY	
SURVEYED	
PLOTTED	
TEMPLATE	
AREAS CHECKED	
NO.	

DATE	
BY	
SURVEYED	
PLOTTED	
TEMPLATE	
AREAS CHECKED	
NO.	



**NOTES**

EXISTING UTILITIES SHOWN ARE BASED ON SUE LOCATE INFORMATION. DEPTHS OF UTILITIES ARE BASED ON ASSUMED DEPTHS OR RECORD INFORMATION IF AVAILABLE. EXTENTS OF UNDERGROUND STRUCTURES ARE ESTIMATED BASED ON UTILITY ATLAS INFORMATION, EXISTING AND PROPOSED SEWER IS SHOWN BASED ON SURVEY DATA, ATLAS INFORMATION AND THE PROPOSED PLANS.



D162A76-Sht-XS-KDR-5.dgn  
 USER NAME = Imnaingolan  
 PLOT SCALE = 20.0000' / in.  
 PLOT DATE = 1/31/2020

DESIGNED - MKW  
 DRAWN - ZMZ  
 CHECKED - JMG  
 DATE - 1/29/20

REVISED -  
 REVISED -  
 REVISED -  
 REVISED -

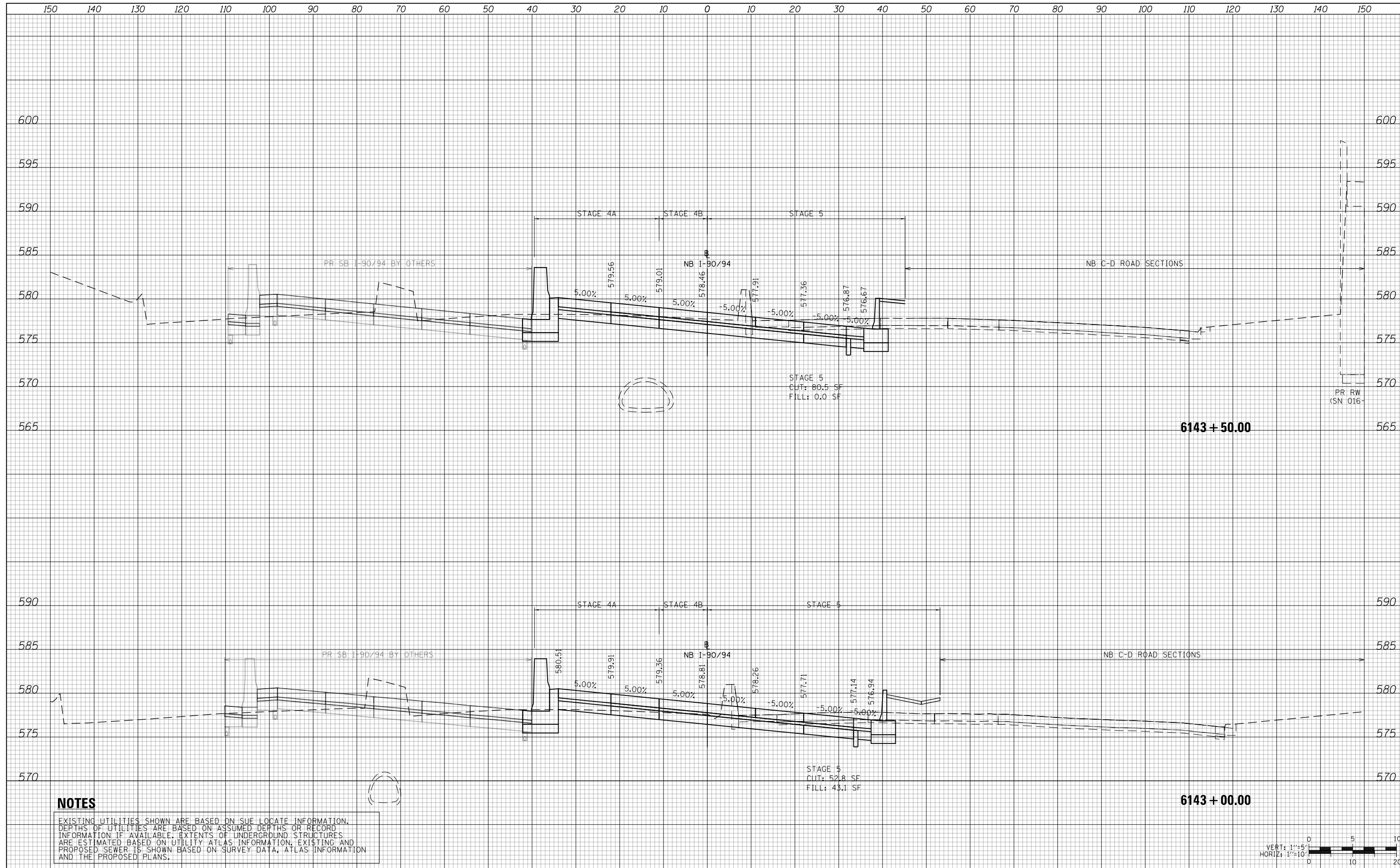
**STATE OF ILLINOIS  
 DEPARTMENT OF TRANSPORTATION**

**CROSS SECTION  
 NB I-90/94 STAGE 5**  
 SCALE: 10:H 5:V SHEET 16 OF 49 SHEETS STA. 6142+00.00 TO STA. 6142+50.00

F.A.I. RTE.	SECTION	COUNTY	TOTAL SHEETS	SHEET NO.
90/94/290	2015-019R	COOK	2155	1930
CONTRACT NO. 62A76				
ILLINOIS FED. AID PROJECT				

DATE	
BY	
SURVEYED	
PLOTTED	
TEMPLATE	
AREAS CHECKED	
FINAL SURVEY NOTE BOOK NO.	

DATE	
BY	
SURVEYED	
PLOTTED	
TEMPLATE	
AREAS CHECKED	
ORIGINAL SURVEY NOTE BOOK NO.	



**NOTES**

EXISTING UTILITIES SHOWN ARE BASED ON SUE LOCATE INFORMATION. DEPTHS OF UTILITIES ARE BASED ON ASSUMED DEPTHS OR RECORD INFORMATION IF AVAILABLE. EXTENTS OF UNDERGROUND STRUCTURES ARE ESTIMATED BASED ON UTILITY ATLAS INFORMATION, EXISTING AND PROPOSED SEWER IS SHOWN BASED ON SURVEY DATA, ATLAS INFORMATION AND THE PROPOSED PLANS.



D162A76-Sht-XS-KDR-5.dgn  
 USER NAME = Imnaingoln  
 PLOT SCALE = 20.0000' / in.  
 PLOT DATE = 1/31/2020

DESIGNED - MKW  
 DRAWN - ZMZ  
 CHECKED - JMG  
 DATE - 1/29/20

REVISED -  
 REVISED -  
 REVISED -  
 REVISED -

**STATE OF ILLINOIS  
 DEPARTMENT OF TRANSPORTATION**

**CROSS SECTION  
 NB I-90/94 STAGE 5**

SCALE: 10:H 5:V SHEET 17 OF 49 SHEETS STA. 6143+00.00 TO STA. 6143+50.00

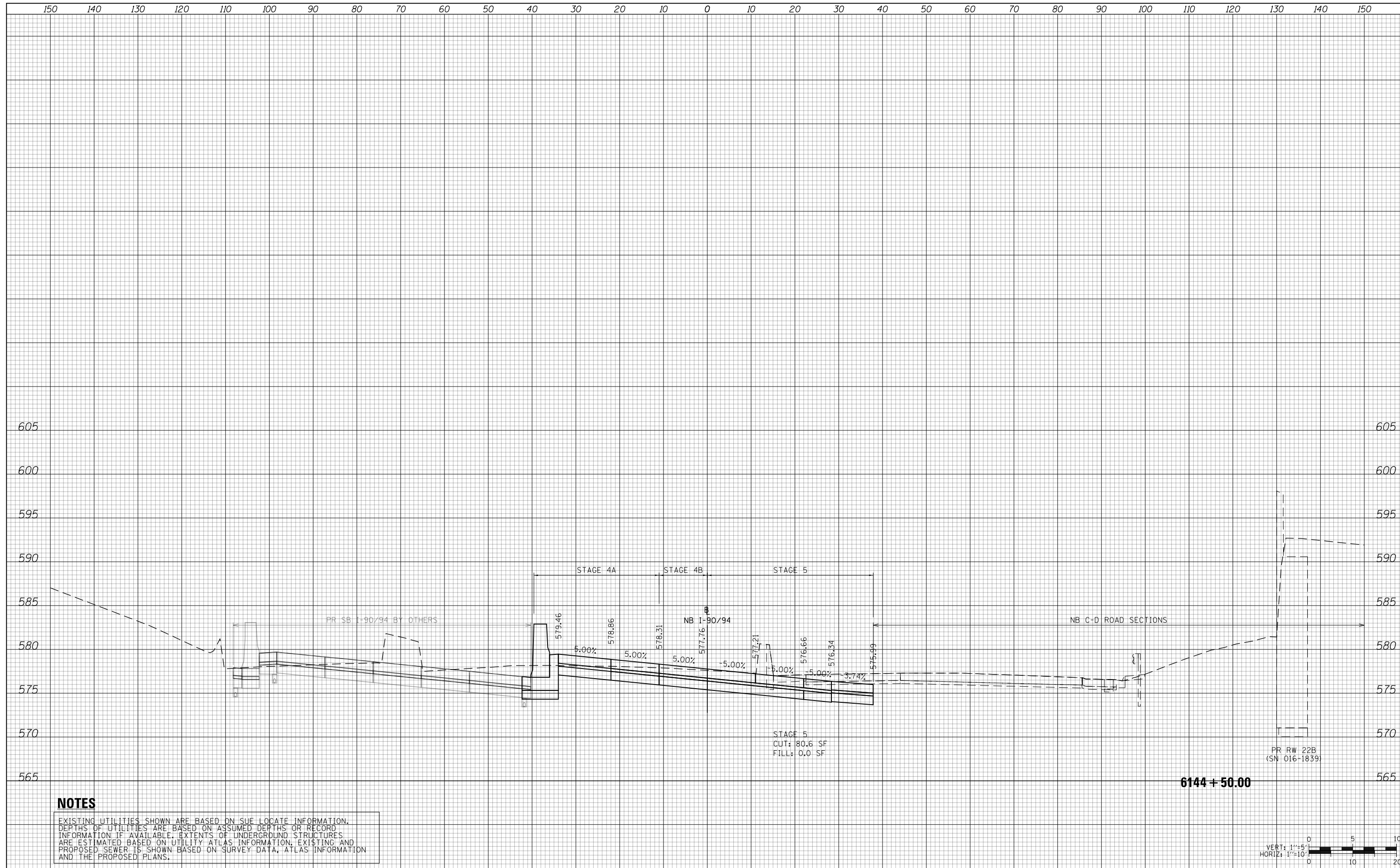
F.A.I. RTE.	SECTION	COUNTY	TOTAL SHEETS	SHEET NO.
90/94/290	2015-019R	COOK	2155	1931
CONTRACT NO. 62A76				
ILLINOIS FED. AID PROJECT				





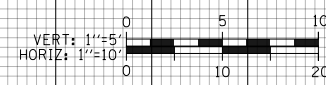
DATE	
BY	
FINAL SURVEY NOTE BOOK NO.	
SURVEYED PLOTTED TEMPLATE AREAS CHECKED	

DATE	
BY	
ORIGINAL SURVEY NOTE BOOK NO.	
SURVEYED PLOTTED TEMPLATE AREAS CHECKED	



**NOTES**

EXISTING UTILITIES SHOWN ARE BASED ON SUE LOCATE INFORMATION. DEPTHS OF UTILITIES ARE BASED ON ASSUMED DEPTHS OR RECORD INFORMATION IF AVAILABLE. EXTENTS OF UNDERGROUND STRUCTURES ARE ESTIMATED BASED ON UTILITY ATLAS INFORMATION, EXISTING AND PROPOSED SEWER IS SHOWN BASED ON SURVEY DATA, ATLAS INFORMATION AND THE PROPOSED PLANS.



D162476-Sht-XS-KDR-5.dgn  
USER NAME = Imnaingolan  
PLOT SCALE = 20.0000' / in.  
PLOT DATE = 1/31/2020

DESIGNED - MKW  
DRAWN - ZMZ  
CHECKED - JMG  
DATE - 1/29/20

REVISED -  
REVISED -  
REVISED -  
REVISED -

**STATE OF ILLINOIS  
DEPARTMENT OF TRANSPORTATION**

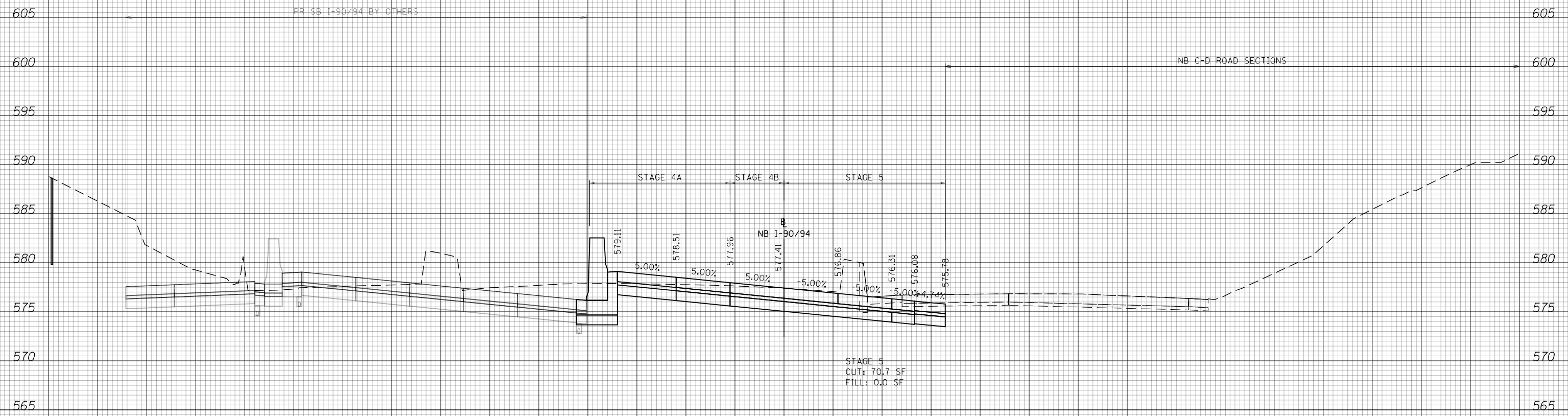
**CROSS SECTION  
NB I-90/94 STAGE 5**  
SCALE: 10:H 5:V SHEET 19 OF 49 SHEETS STA. 6144+50.00 TO STA. 6144+50.00

F.A.I. RTE.	SECTION	COUNTY	TOTAL SHEETS	SHEET NO.
90/94/290	2015-019R	COOK	2155	1933
CONTRACT NO. 62A76				
ILLINOIS FED. AID PROJECT				

150 140 130 120 110 100 90 80 70 60 50 40 30 20 10 0 10 20 30 40 50 60 70 80 90 100 110 120 130 140 150

DATE	
BY	
FINAL SURVEY NO.	
SURVEYED PLOTTED AREAS CHECKED	
TEMPLATE AREAS CHECKED	
NOTE BOOK AREAS CHECKED	

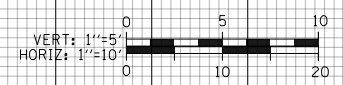
DATE	
BY	
ORIGINAL SURVEY NO.	
SURVEYED PLOTTED AREAS CHECKED	
TEMPLATE AREAS CHECKED	
NOTE BOOK AREAS CHECKED	



**NOTES**

EXISTING UTILITIES SHOWN ARE BASED ON SUE LOCATE INFORMATION. DEPTHS OF UTILITIES ARE BASED ON ASSUMED DEPTHS OR RECORD INFORMATION IF AVAILABLE. EXTENTS OF UNDERGROUND STRUCTURES ARE ESTIMATED BASED ON UTILITY ATLAS INFORMATION, EXISTING AND PROPOSED SEWER IS SHOWN BASED ON SURVEY DATA, ATLAS INFORMATION AND THE PROPOSED PLANS.

6145 + 00.00



D162A76-Sht-XS-KDR-5.dgn  
 USER NAME = Imnaingolan  
 PLOT SCALE = 20.0000' / in.  
 PLOT DATE = 1/31/2020

DESIGNED - MKW  
 DRAWN - ZMZ  
 CHECKED - JMG  
 DATE - 1/29/20

REVISED -  
 REVISED -  
 REVISED -  
 REVISED -

**STATE OF ILLINOIS  
 DEPARTMENT OF TRANSPORTATION**

**CROSS SECTION  
 NB I-90/94 STAGE 5**

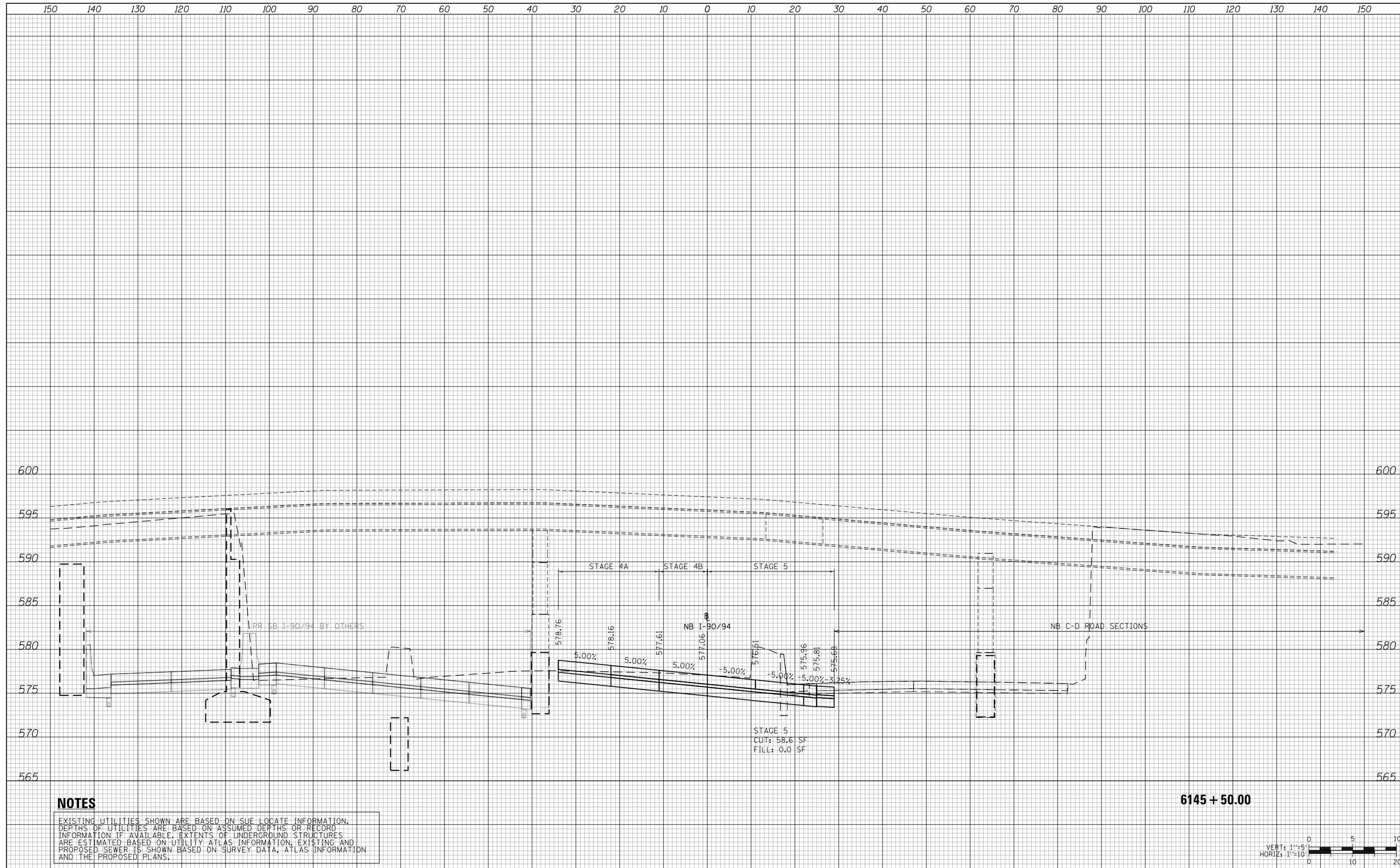
SCALE: 10:H 5:V SHEET 20 OF 49 SHEETS STA. 6145+00.00 TO STA. 6145+00.00

F.A.I. RTE.	SECTION	COUNTY	TOTAL SHEETS	SHEET NO.
90/94/290	2015-019R	COOK	2155	1934
CONTRACT NO. 62A76				

ILLINOIS FED. AID PROJECT

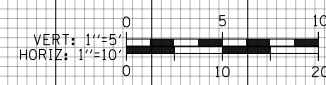
DATE	
BY	
SURVEYED	
PLOTTED	
TEMPLATE	
AREAS	
CHECKED	
FINAL SURVEY	
NOTE BOOK	
NO.	

DATE	
BY	
SURVEYED	
PLOTTED	
TEMPLATE	
AREAS	
CHECKED	
ORIGINAL SURVEY	
NOTE BOOK	
NO.	



**NOTES**

EXISTING UTILITIES SHOWN ARE BASED ON SUE LOCATE INFORMATION. DEPTHS OF UTILITIES ARE BASED ON ASSUMED DEPTHS OR RECORD INFORMATION IF AVAILABLE. EXTENTS OF UNDERGROUND STRUCTURES ARE ESTIMATED BASED ON UTILITY ATLAS INFORMATION, EXISTING AND PROPOSED SEWER IS SHOWN BASED ON SURVEY DATA, ATLAS INFORMATION AND THE PROPOSED PLANS.



D162A76-Sht-XS-KDR-5.dgn	DESIGNED - MKW	REVISED -
USER NAME = Imnaingolan	DRAWN - ZMZ	REVISED -
PLOT SCALE = 20.0000' / in.	CHECKED - JMG	REVISED -
PLOT DATE = 1/31/2020	DATE - 1/29/20	REVISED -

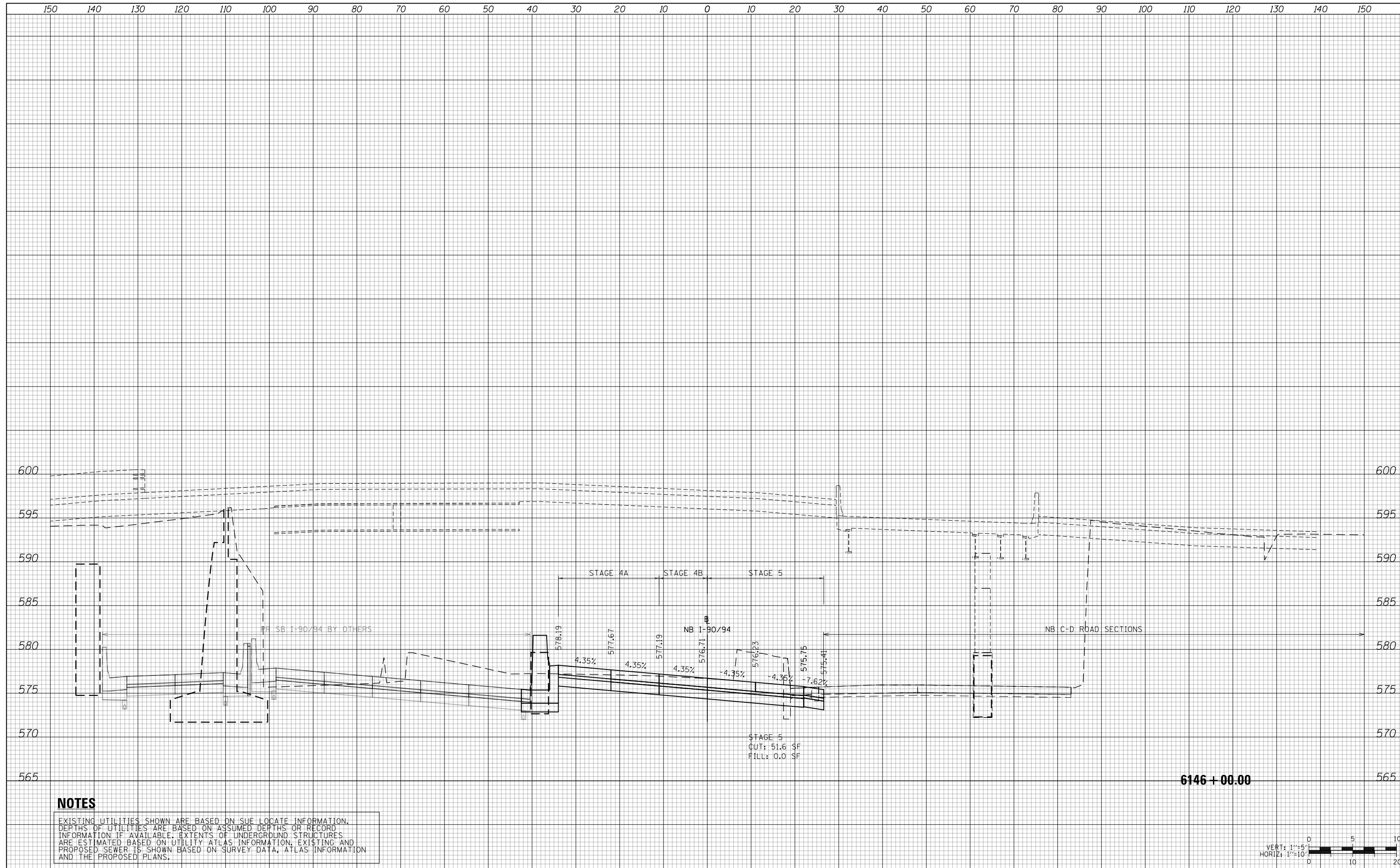
**STATE OF ILLINOIS  
DEPARTMENT OF TRANSPORTATION**

<b>CROSS SECTION</b>			
<b>NB I-90/94 STAGE 5</b>			
SCALE: 10:H 5:V	SHEET 21	OF 49 SHEETS	STA. 6145+50.00 TO STA. 6145+50.00

F.A.I. RTE.	SECTION	COUNTY	TOTAL SHEETS	SHEET NO.
90/94/290	2015-019R	COOK	2155	1935
CONTRACT NO. 62A76				
ILLINOIS FED. AID PROJECT				

DATE	
BY	
FINAL SURVEY NO.	
SURVEYED PLOTTED AREAS CHECKED	
TEMPLATE	
NOTE BOOK	
AREAS CHECKED	

DATE	
BY	
ORIGINAL SURVEY NO.	
SURVEYED PLOTTED AREAS CHECKED	
TEMPLATE	
NOTE BOOK	
AREAS CHECKED	



**NOTES**

EXISTING UTILITIES SHOWN ARE BASED ON SUE LOCATE INFORMATION. DEPTHS OF UTILITIES ARE BASED ON ASSUMED DEPTHS OR RECORD INFORMATION IF AVAILABLE. EXTENTS OF UNDERGROUND STRUCTURES ARE ESTIMATED BASED ON UTILITY ATLAS INFORMATION, EXISTING AND PROPOSED SEWER IS SHOWN BASED ON SURVEY DATA, ATLAS INFORMATION AND THE PROPOSED PLANS.



D162476-Sht-XS-KDR-5.dgn  
 USER NAME = Imnaingolan  
 PLOT SCALE = 20.0000' / in.  
 PLOT DATE = 1/31/2020

DESIGNED - MKW  
 DRAWN - ZMZ  
 CHECKED - JMG  
 DATE - 1/29/20

REVISED -  
 REVISED -  
 REVISED -  
 REVISED -

**STATE OF ILLINOIS  
 DEPARTMENT OF TRANSPORTATION**

**CROSS SECTION  
 NB I-90/94 STAGE 5**


SCALE: 10'H 5'V SHEET 22 OF 49 SHEETS STA. 6146+00.00 TO STA. 6146+00.00

F.A.I. RTE.	SECTION	COUNTY	TOTAL SHEETS	SHEET NO.
90/94/290	2015-019R	COOK	2155	1936
CONTRACT NO. 62A76				

ILLINOIS FED. AID PROJECT

DATE	
BY	
FINAL SURVEY NO.	
SURVEYED PLOTTED AREAS CHECKED	
TEMPLATE	
NOTE BOOK	
AREAS CHECKED	

DATE	
BY	
ORIGINAL SURVEY NO.	
SURVEYED PLOTTED AREAS CHECKED	
TEMPLATE	
NOTE BOOK	
AREAS CHECKED	



**NOTES**

EXISTING UTILITIES SHOWN ARE BASED ON SUE LOCATE INFORMATION. DEPTHS OF UTILITIES ARE BASED ON ASSUMED DEPTHS OR RECORD INFORMATION IF AVAILABLE. EXTENTS OF UNDERGROUND STRUCTURES ARE ESTIMATED BASED ON UTILITY ATLAS INFORMATION, EXISTING AND PROPOSED SEWER IS SHOWN BASED ON SURVEY DATA, ATLAS INFORMATION AND THE PROPOSED PLANS.

6146 + 50.00



D162476-Sht-XS-KDR-5.dgn  
 USER NAME = Imnaingolan  
 PLOT SCALE = 20.0000' / in.  
 PLOT DATE = 1/31/2020

DESIGNED - MKW  
 DRAWN - ZMZ  
 CHECKED - JMG  
 DATE - 1/29/20

REVISED -  
 REVISED -  
 REVISED -  
 REVISED -

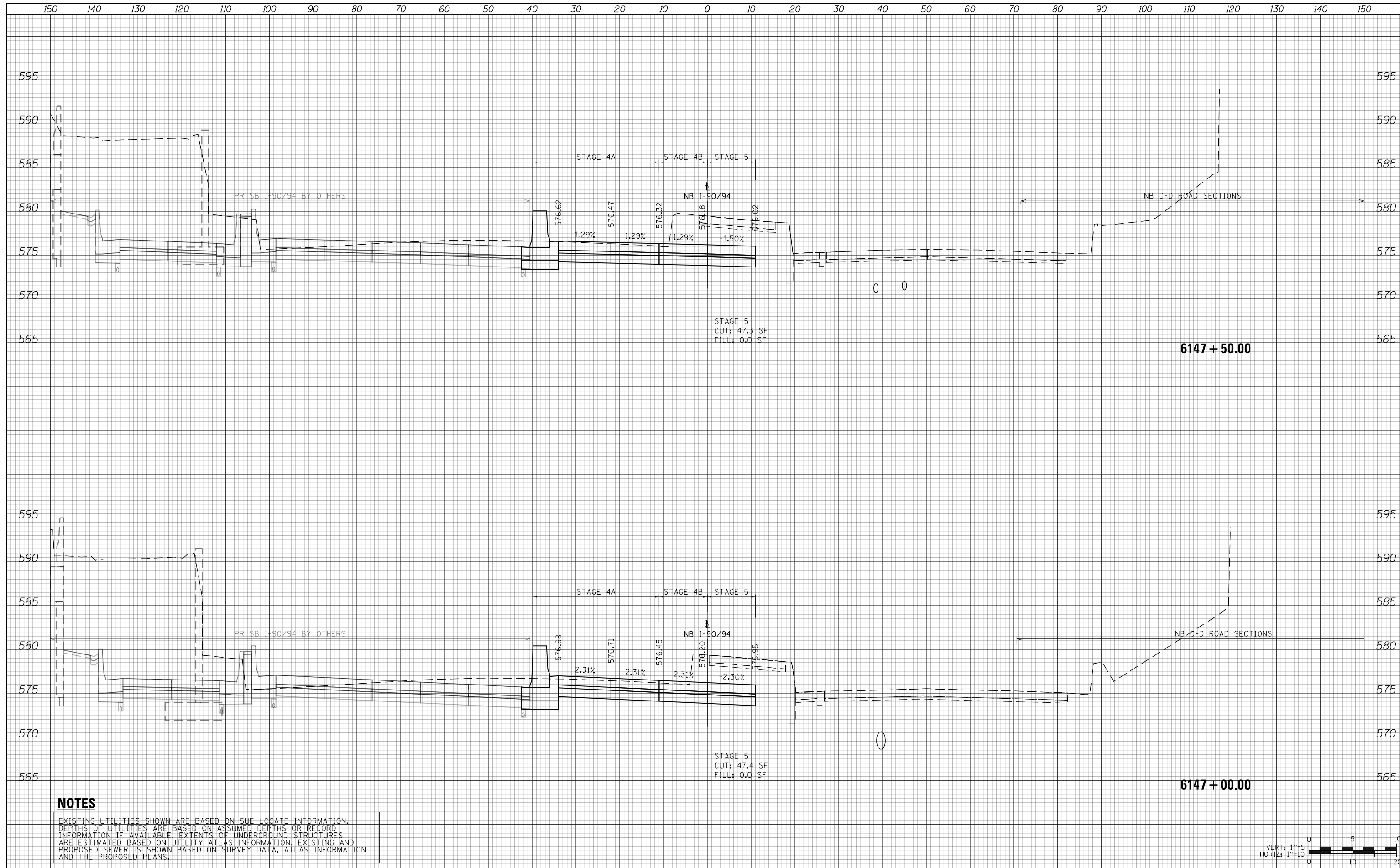
**STATE OF ILLINOIS  
 DEPARTMENT OF TRANSPORTATION**

**CROSS SECTION  
 NB I-90/94 STAGE 5**  
 SCALE: 10'H 5'V SHEET 23 OF 49 SHEETS STA. 6146+50.00 TO STA. 6146+50.00

F.A.I. RTE.	SECTION	COUNTY	TOTAL SHEETS	SHEET NO.
90/94/290	2015-019R	COOK	2155	1937
CONTRACT NO. 62A76				
ILLINOIS FED. AID PROJECT				

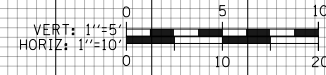
DATE	
BY	
FINAL SURVEY NO.	
SURVEYED PLOTTED TEMPLATE AREAS CHECKED	
NOTE BOOK NO.	

DATE	
BY	
ORIGINAL SURVEY NO.	
SURVEYED PLOTTED TEMPLATE AREAS CHECKED	
NOTE BOOK NO.	



**NOTES**

EXISTING UTILITIES SHOWN ARE BASED ON SUE LOCATE INFORMATION. DEPTHS OF UTILITIES ARE BASED ON ASSUMED DEPTHS OR RECORD INFORMATION IF AVAILABLE. EXTENTS OF UNDERGROUND STRUCTURES ARE ESTIMATED BASED ON UTILITY ATLAS INFORMATION, EXISTING AND PROPOSED SEWER IS SHOWN BASED ON SURVEY DATA, ATLAS INFORMATION AND THE PROPOSED PLANS.



D162A76-Sht-XS-KDR-5.dgn  
 USER NAME = Imnaingolan  
 PLOT SCALE = 20.0000' / in.  
 PLOT DATE = 1/31/2020

DESIGNED - MKW  
 DRAWN - ZMZ  
 CHECKED - JMG  
 DATE - 1/29/20

REVISED -  
 REVISED -  
 REVISED -  
 REVISED -

**STATE OF ILLINOIS  
 DEPARTMENT OF TRANSPORTATION**

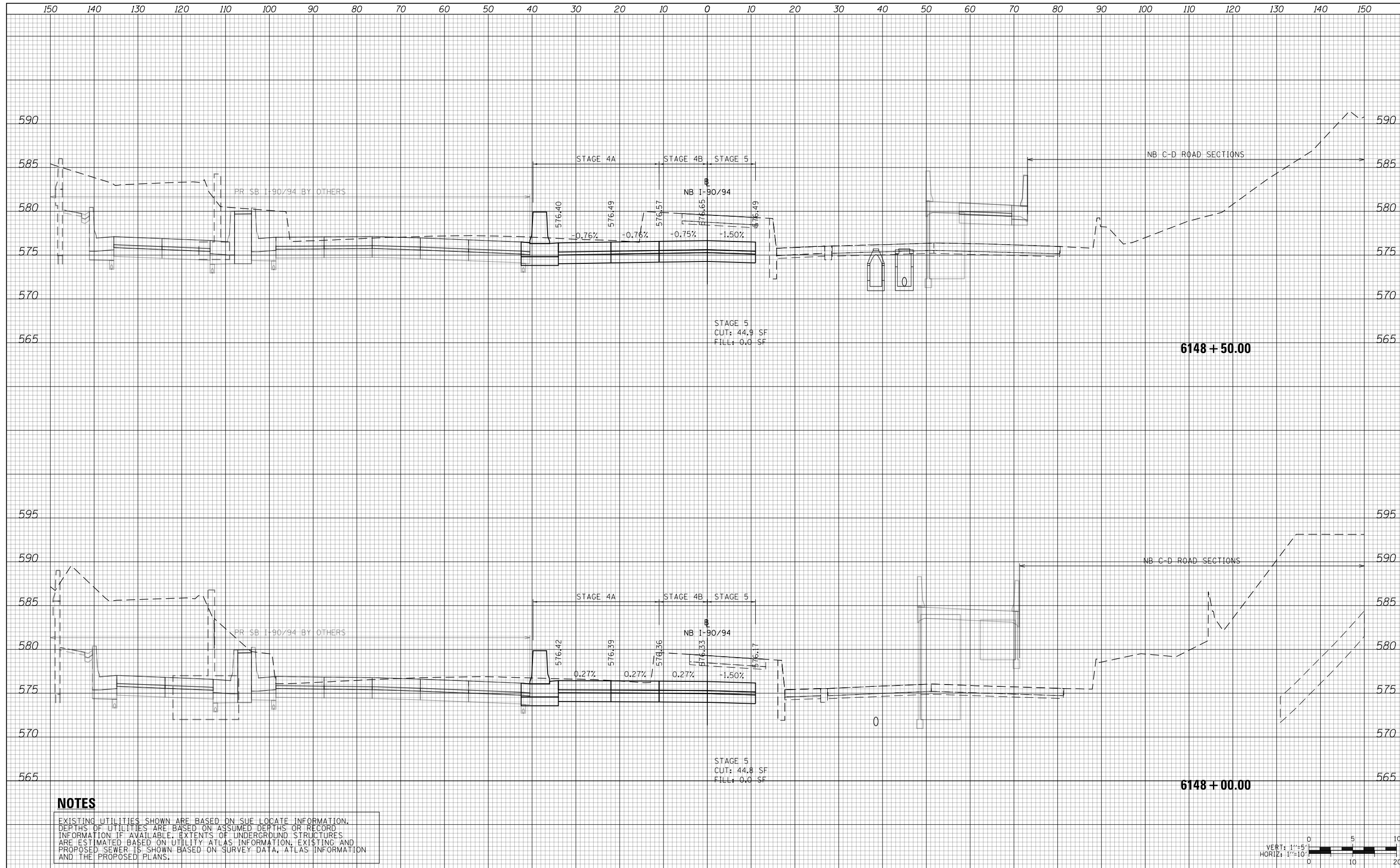
**CROSS SECTION  
 NB I-90/94 STAGE 5**  
 SCALE: 10'H 5'V SHEET 24 OF 49 SHEETS STA. 6147+00.00 TO STA. 6147+50.00

F.A.I. RTE.	SECTION	COUNTY	TOTAL SHEETS	SHEET NO.
90/94/290	2015-019R	COOK	2155	1938
CONTRACT NO. 62A76				

ILLINOIS FED. AID PROJECT

DATE	
BY	
FINAL SURVEY NO.	
SURVEYED PLOTTED TEMPLATE AREAS CHECKED	
NOTE BOOK NO.	

DATE	
BY	
ORIGINAL SURVEY NO.	
SURVEYED PLOTTED TEMPLATE AREAS CHECKED	
NOTE BOOK NO.	



**NOTES**

EXISTING UTILITIES SHOWN ARE BASED ON SUE LOCATE INFORMATION. DEPTHS OF UTILITIES ARE BASED ON ASSUMED DEPTHS OR RECORD INFORMATION IF AVAILABLE. EXTENTS OF UNDERGROUND STRUCTURES ARE ESTIMATED BASED ON UTILITY ATLAS INFORMATION, EXISTING AND PROPOSED SEWER IS SHOWN BASED ON SURVEY DATA, ATLAS INFORMATION AND THE PROPOSED PLANS.



D162A76-Sht-XS-KDR-5.dgn	DESIGNED - MKW	REVISED -
USER NAME = Imnaingolan	DRAWN - ZMZ	REVISED -
PLOT SCALE = 20.0000' / in.	CHECKED - JMG	REVISED -
PLOT DATE = 1/31/2020	DATE - 1/29/20	REVISED -

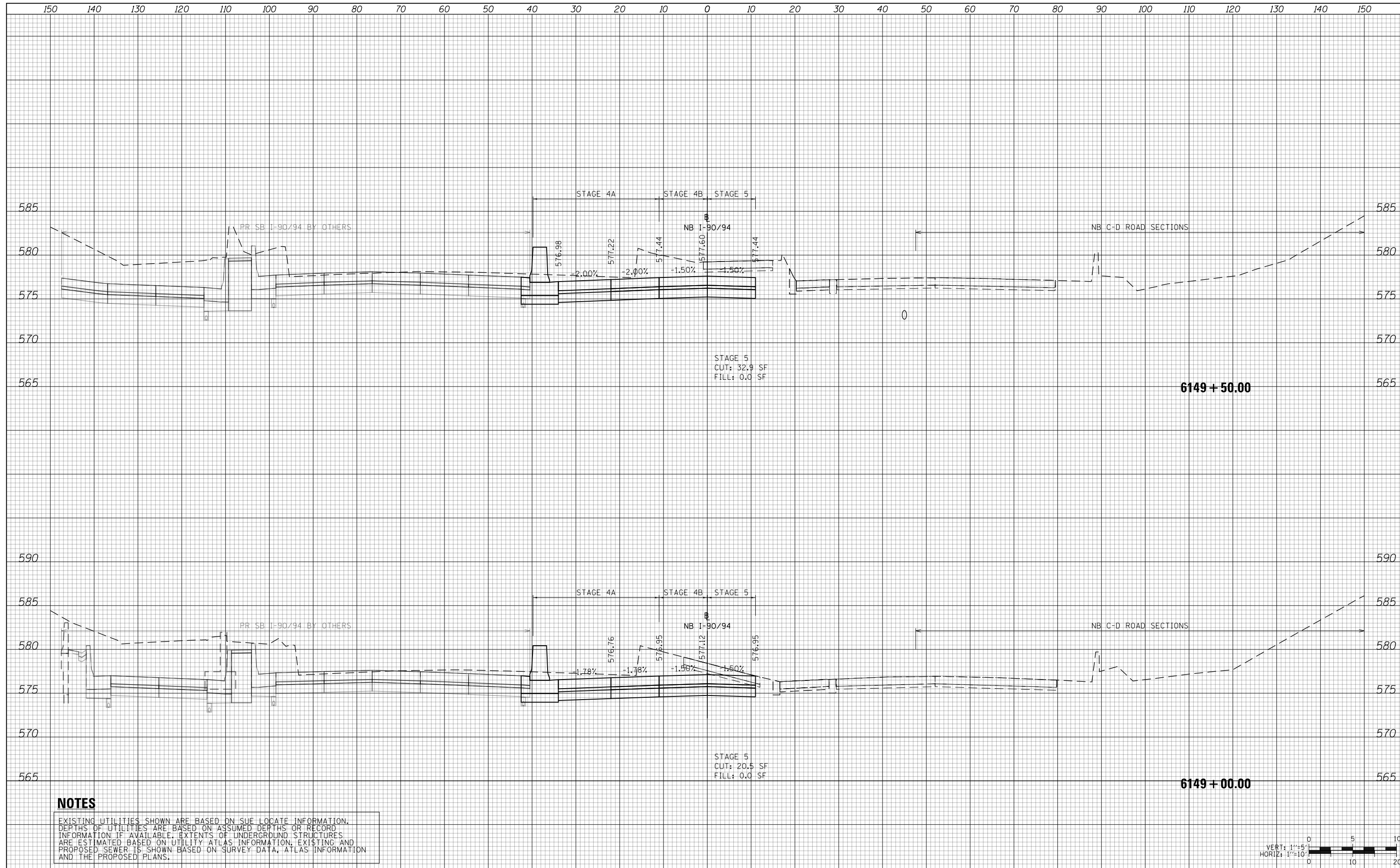
**STATE OF ILLINOIS  
DEPARTMENT OF TRANSPORTATION**

<b>CROSS SECTION</b>			
<b>NB I-90/94 STAGE 5</b>			
SCALE: 10:H 5:V	SHEET 25	OF 49 SHEETS	STA. 6148+00.00 TO STA. 6148+50.00

F.A.I. RTE.	SECTION	COUNTY	TOTAL SHEETS	SHEET NO.
90/94/290	2015-019R	COOK	2155	1939
CONTRACT NO. 62A76				
ILLINOIS FED. AID PROJECT				

DATE	
BY	
SURVEYED	
PLOTTED	
TEMPLATE	
AREAS	
CHECKED	
FINAL SURVEY NOTE BOOK NO.	

DATE	
BY	
SURVEYED	
PLOTTED	
TEMPLATE	
AREAS	
CHECKED	
ORIGINAL SURVEY NOTE BOOK NO.	



**NOTES**

EXISTING UTILITIES SHOWN ARE BASED ON SUE LOCATE INFORMATION. DEPTHS OF UTILITIES ARE BASED ON ASSUMED DEPTHS OR RECORD INFORMATION IF AVAILABLE. EXTENTS OF UNDERGROUND STRUCTURES ARE ESTIMATED BASED ON UTILITY ATLAS INFORMATION, EXISTING AND PROPOSED SEWER IS SHOWN BASED ON SURVEY DATA, ATLAS INFORMATION AND THE PROPOSED PLANS.



D162476-Sht-XS-KDR-5.dgn	DESIGNED - MKW	REVISED -
USER NAME = Imnaingolan	DRAWN - ZMZ	REVISED -
PLOT SCALE = 20.0000' / in.	CHECKED - JMG	REVISED -
PLOT DATE = 1/31/2020	DATE - 1/29/20	REVISED -

**STATE OF ILLINOIS  
DEPARTMENT OF TRANSPORTATION**

**CROSS SECTION  
NB I-90/94 STAGE 5**


SCALE: 10'H 5"V SHEET 26 OF 49 SHEETS STA. 6149+00.00 TO STA. 6149+50.00

F.A.I. RTE.	SECTION	COUNTY	TOTAL SHEETS	SHEET NO.
90/94/290	2015-019R	COOK	2155	1940
CONTRACT NO. 62A76				
ILLINOIS FED. AID PROJECT				



DATE	
BY	
SURVEYED	
PLOTTED	
TEMPLATE	
AREAS	
CHECKED	
FINAL SURVEY	
NOTE BOOK	
NO.	

DATE	
BY	
SURVEYED	
PLOTTED	
TEMPLATE	
AREAS	
CHECKED	
ORIGINAL SURVEY	
NOTE BOOK	
NO.	



**NOTES**

EXISTING UTILITIES SHOWN ARE BASED ON SUE LOCATE INFORMATION. DEPTHS OF UTILITIES ARE BASED ON ASSUMED DEPTHS OR RECORD INFORMATION IF AVAILABLE. EXTENTS OF UNDERGROUND STRUCTURES ARE ESTIMATED BASED ON UTILITY ATLAS INFORMATION, EXISTING AND PROPOSED SEWER IS SHOWN BASED ON SURVEY DATA, ATLAS INFORMATION AND THE PROPOSED PLANS.



D162476-Sht-XS-KDR-5.dgn	DESIGNED - MKW	REVISED -
USER NAME = Imnaingolan	DRAWN - ZMZ	REVISED -
PLOT SCALE = 20.0000' / in.	CHECKED - JMG	REVISED -
PLOT DATE = 1/31/2020	DATE - 1/29/20	REVISED -

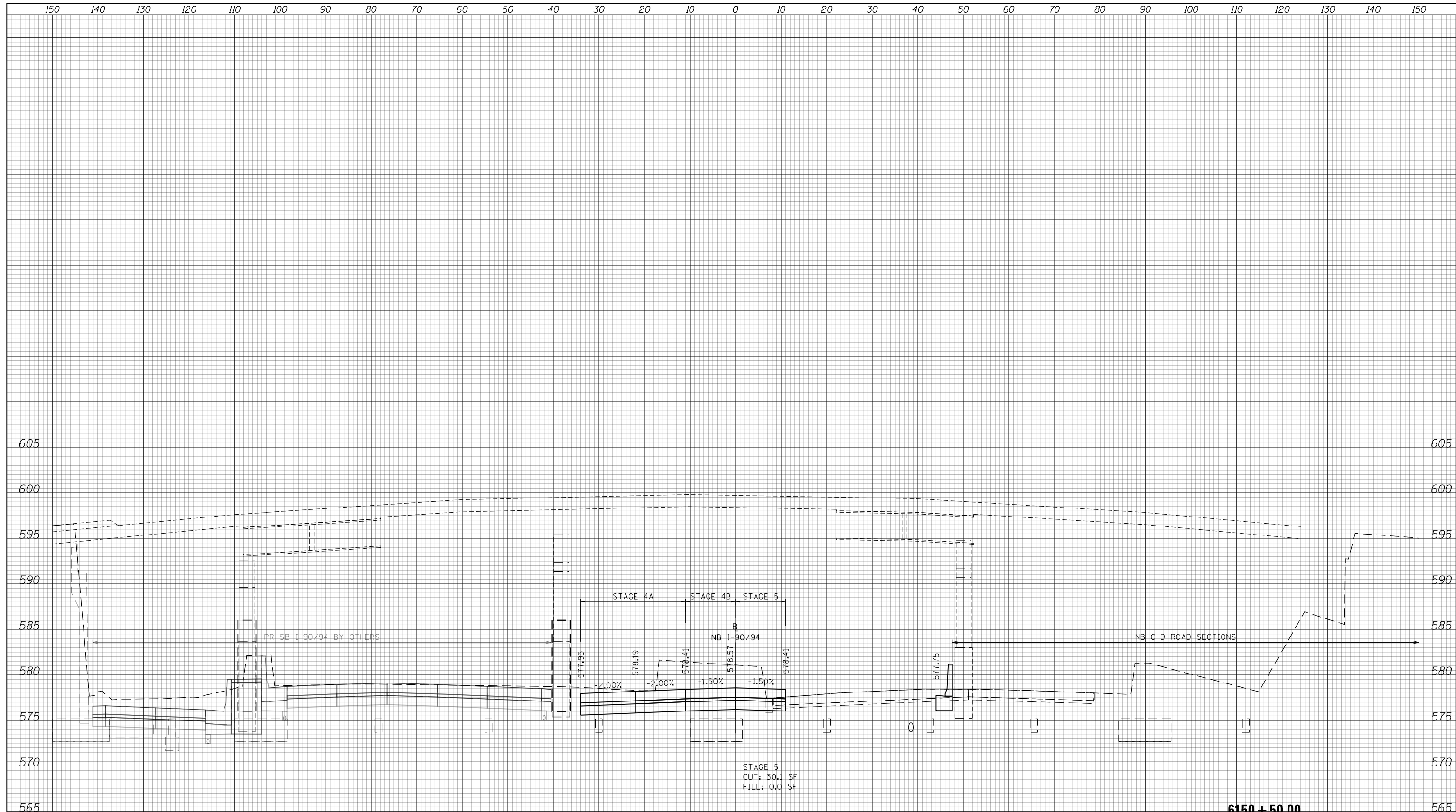
**STATE OF ILLINOIS  
DEPARTMENT OF TRANSPORTATION**

<b>CROSS SECTION</b>			
<b>NB I-90/94 STAGE 5</b>			
SCALE: 10'H 5'V	SHEET 27	OF 49 SHEETS	STA. 6150+00.00 TO STA. 6150+00.00

F.A.I. RTE.	SECTION	COUNTY	TOTAL SHEETS	SHEET NO.
90/94/290	2015-019R	COOK	2155	1941
CONTRACT NO. 62A76				
ILLINOIS FED. AID PROJECT				

DATE	
BY	
SURVEYED	
PLOTTED	
TEMPLATE	
AREAS	
CHECKED	
FINAL SURVEY	
NOTE BOOK	
NO.	

DATE	
BY	
SURVEYED	
PLOTTED	
TEMPLATE	
AREAS	
CHECKED	
ORIGINAL SURVEY	
NOTE BOOK	
NO.	



**NOTES**

EXISTING UTILITIES SHOWN ARE BASED ON SUE LOCATE INFORMATION. DEPTHS OF UTILITIES ARE BASED ON ASSUMED DEPTHS OR RECORD INFORMATION IF AVAILABLE. EXTENTS OF UNDERGROUND STRUCTURES ARE ESTIMATED BASED ON UTILITY ATLAS INFORMATION, EXISTING AND PROPOSED SEWER IS SHOWN BASED ON SURVEY DATA, ATLAS INFORMATION AND THE PROPOSED PLANS.



D162A76-Sht-XS-KDR-5.dgn  
 USER NAME = Imnaingolan  
 PLOT SCALE = 20.0000' / in.  
 PLOT DATE = 1/31/2020

DESIGNED - MKW  
 DRAWN - ZMZ  
 CHECKED - JMG  
 DATE - 1/29/20

REVISED -  
 REVISED -  
 REVISED -  
 REVISED -

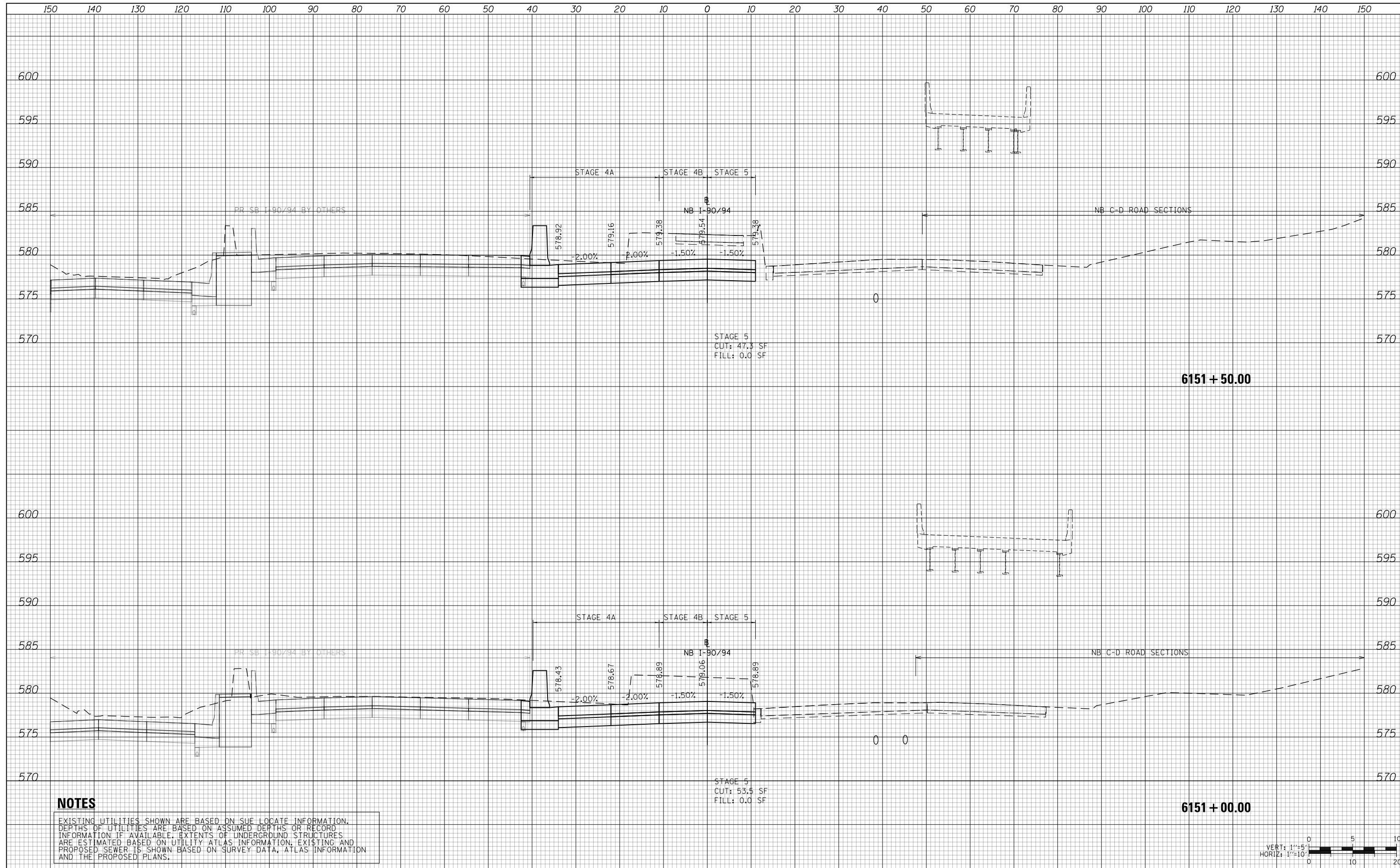
**STATE OF ILLINOIS  
 DEPARTMENT OF TRANSPORTATION**

**CROSS SECTION  
 NB I-90/94 STAGE 5**  
 SCALE: 10:H 5:V SHEET 28 OF 49 SHEETS STA. 6150+50.00 TO STA. 6150+50.00

F.A.I. RTE.	SECTION	COUNTY	TOTAL SHEETS	SHEET NO.
90/94/290	2015-019R	COOK	2155	1942
CONTRACT NO. 62A76				
ILLINOIS FED. AID PROJECT				

DATE	
BY	
FINAL SURVEY NO.	
SURVEYED	
PLOTTED	
TEMPLATE	
AREAS CHECKED	

DATE	
BY	
ORIGINAL SURVEY NO.	
SURVEYED	
PLOTTED	
TEMPLATE	
AREAS CHECKED	



**NOTES**

EXISTING UTILITIES SHOWN ARE BASED ON SUE LOCATE INFORMATION. DEPTHS OF UTILITIES ARE BASED ON ASSUMED DEPTHS OR RECORD INFORMATION IF AVAILABLE. EXTENTS OF UNDERGROUND STRUCTURES ARE ESTIMATED BASED ON UTILITY ATLAS INFORMATION, EXISTING AND PROPOSED SEWER IS SHOWN BASED ON SURVEY DATA, ATLAS INFORMATION AND THE PROPOSED PLANS.



D162476-Sht-XS-KDR-5.dgn  
 USER NAME = Imnaingolon  
 PLOT SCALE = 20.0000' / in.  
 PLOT DATE = 1/31/2020

DESIGNED - MKW  
 DRAWN - ZMZ  
 CHECKED - JMG  
 DATE - 1/29/20

REVISED -  
 REVISED -  
 REVISED -  
 REVISED -

**STATE OF ILLINOIS  
 DEPARTMENT OF TRANSPORTATION**

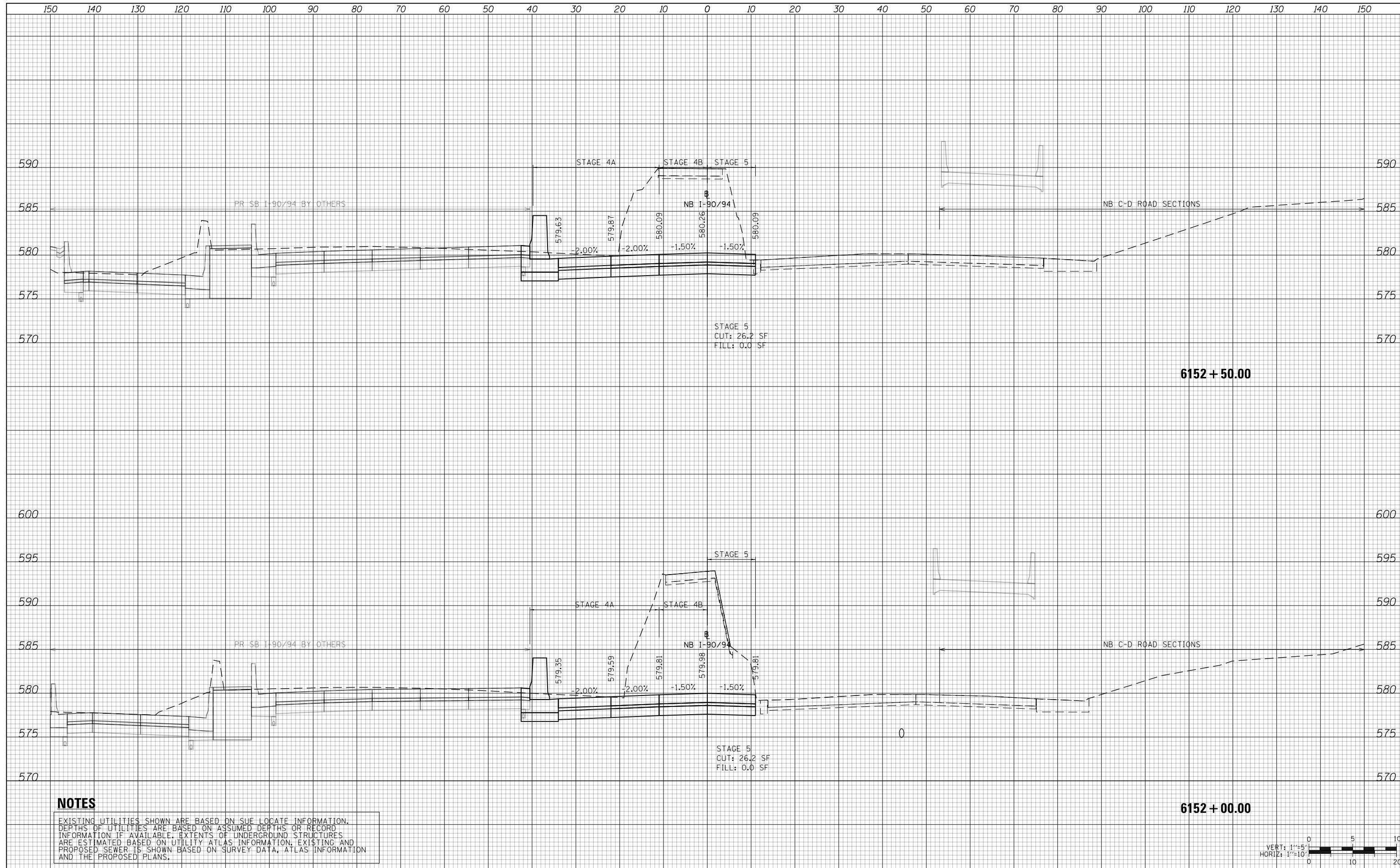
**CROSS SECTION**  
**NB I-90/94 STAGE 5**  
 SCALE: 10:H 5:V SHEET 29 OF 49 SHEETS STA. 6151+00.00 TO STA. 6151+50.00

F.A.I. RTE.	SECTION	COUNTY	TOTAL SHEETS	SHEET NO.
90/94/290	2015-019R	COOK	2155	1943
CONTRACT NO. 62A76				

ILLINOIS FED. AID PROJECT

DATE	
BY	
SURVEYED	
PLOTTED	
TEMPLATE	
AREAS	
CHECKED	
FINAL SURVEY	
NOTE BOOK	
NO.	

DATE	
BY	
SURVEYED	
PLOTTED	
TEMPLATE	
AREAS	
CHECKED	
ORIGINAL SURVEY	
NOTE BOOK	
NO.	



**NOTES**

EXISTING UTILITIES SHOWN ARE BASED ON SUE LOCATE INFORMATION. DEPTHS OF UTILITIES ARE BASED ON ASSUMED DEPTHS OR RECORD INFORMATION IF AVAILABLE. EXTENTS OF UNDERGROUND STRUCTURES ARE ESTIMATED BASED ON UTILITY ATLAS INFORMATION, EXISTING AND PROPOSED SEWER IS SHOWN BASED ON SURVEY DATA, ATLAS INFORMATION AND THE PROPOSED PLANS.



D162476-Sht-XS-KDR-5.dgn	DESIGNED - MKW	REVISED -
USER NAME = Imnaingolan	DRAWN - ZMZ	REVISED -
PLOT SCALE = 20.0000' / in.	CHECKED - JMG	REVISED -
PLOT DATE = 1/31/2020	DATE - 1/29/20	REVISED -

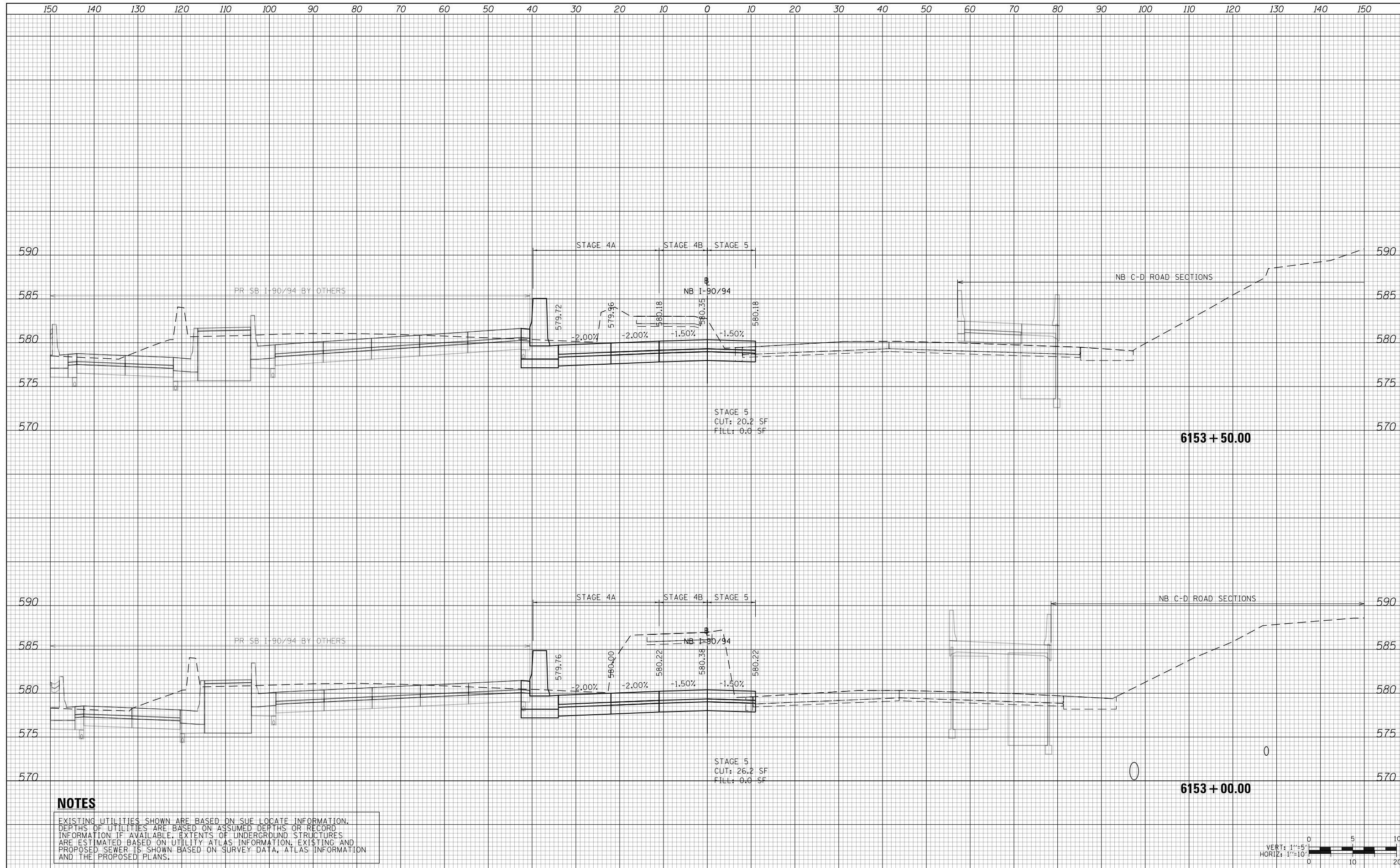
**STATE OF ILLINOIS  
DEPARTMENT OF TRANSPORTATION**

<b>CROSS SECTION</b>			
<b>NB I-90/94 STAGE 5</b>			
SCALE: 10:H 5:V	SHEET 30	OF 49 SHEETS	STA. 6152+00.00 TO STA. 6152+50.00

F.A.I. RTE.	SECTION	COUNTY	TOTAL SHEETS	SHEET NO.
90/94/290	2015-019R	COOK	2155	1944
CONTRACT NO. 62A76				
ILLINOIS FED. AID PROJECT				

DATE	
BY	
SURVEYED	
PLOTTED	
TEMPLATE	
NOTE BOOK	
AREAS CHECKED	
NO.	

DATE	
BY	
SURVEYED	
PLOTTED	
TEMPLATE	
NOTE BOOK	
AREAS CHECKED	
NO.	



**NOTES**

EXISTING UTILITIES SHOWN ARE BASED ON SUE LOCATE INFORMATION. DEPTHS OF UTILITIES ARE BASED ON ASSUMED DEPTHS OR RECORD INFORMATION IF AVAILABLE. EXTENTS OF UNDERGROUND STRUCTURES ARE ESTIMATED BASED ON UTILITY ATLAS INFORMATION, EXISTING AND PROPOSED SEWER IS SHOWN BASED ON SURVEY DATA, ATLAS INFORMATION AND THE PROPOSED PLANS.



D162476-Sht-XS-KDR-5.dgn	DESIGNED - MKW	REVISED -
USER NAME = Imnaingolan	DRAWN - ZMZ	REVISED -
PLOT SCALE = 20.0000' / in.	CHECKED - JMG	REVISED -
PLOT DATE = 1/31/2020	DATE - 1/29/20	REVISED -

**STATE OF ILLINOIS  
DEPARTMENT OF TRANSPORTATION**

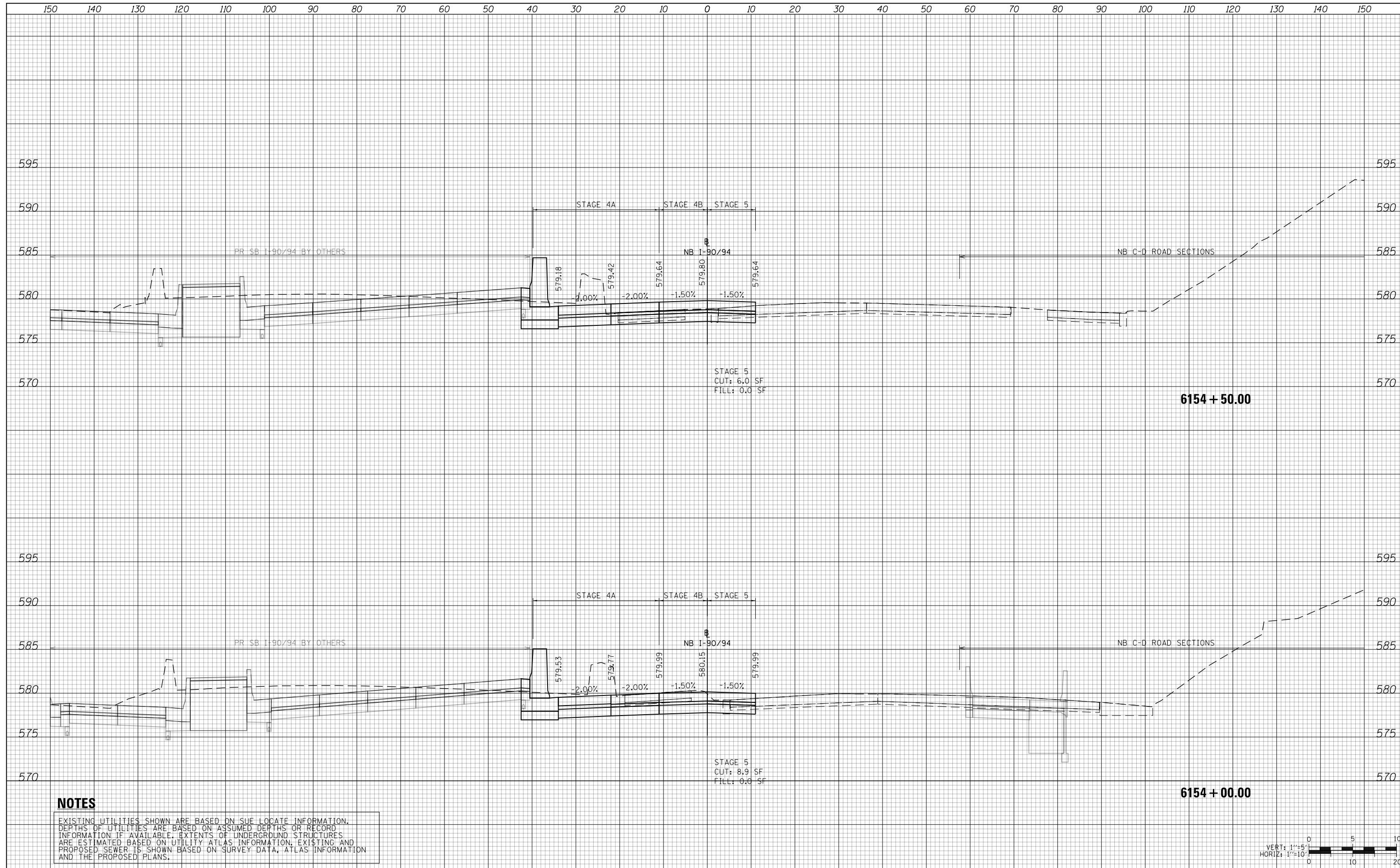
**CROSS SECTION  
NB I-90/94 STAGE 5**

SCALE: 10:H 5:V SHEET 31 OF 49 SHEETS STA. 6153+00.00 TO STA. 6153+50.00

F.A.I. RTE.	SECTION	COUNTY	TOTAL SHEETS	SHEET NO.
90/94/290	2015-019R	COOK	2155	1945
CONTRACT NO. 62A76				
ILLINOIS FED. AID PROJECT				

DATE	
BY	
FINAL SURVEY	
SURVEYED	
PLOTTED	
TEMPLATE	
AREAS	
NO. CHECKED	

DATE	
BY	
ORIGINAL SURVEY	
SURVEYED	
PLOTTED	
TEMPLATE	
AREAS	
NO. CHECKED	



**NOTES**

EXISTING UTILITIES SHOWN ARE BASED ON SUE LOCATE INFORMATION. DEPTHS OF UTILITIES ARE BASED ON ASSUMED DEPTHS OR RECORD INFORMATION IF AVAILABLE. EXTENTS OF UNDERGROUND STRUCTURES ARE ESTIMATED BASED ON UTILITY ATLAS INFORMATION, EXISTING AND PROPOSED SEWER IS SHOWN BASED ON SURVEY DATA, ATLAS INFORMATION AND THE PROPOSED PLANS.



D162476-Sht-XS-KDR-5.dgn  
 USER NAME = Imnaingolan  
 PLOT SCALE = 20.0000' / in.  
 PLOT DATE = 1/31/2020

DESIGNED - MKW  
 DRAWN - ZMZ  
 CHECKED - JMG  
 DATE - 1/29/20

REVISED -  
 REVISED -  
 REVISED -  
 REVISED -

**STATE OF ILLINOIS  
 DEPARTMENT OF TRANSPORTATION**

**CROSS SECTION**  
**NB I-90/94 STAGE 5**  
 SCALE: 10:H 5:V SHEET 32 OF 49 SHEETS STA. 6154+00.00 TO STA. 6154+50.00

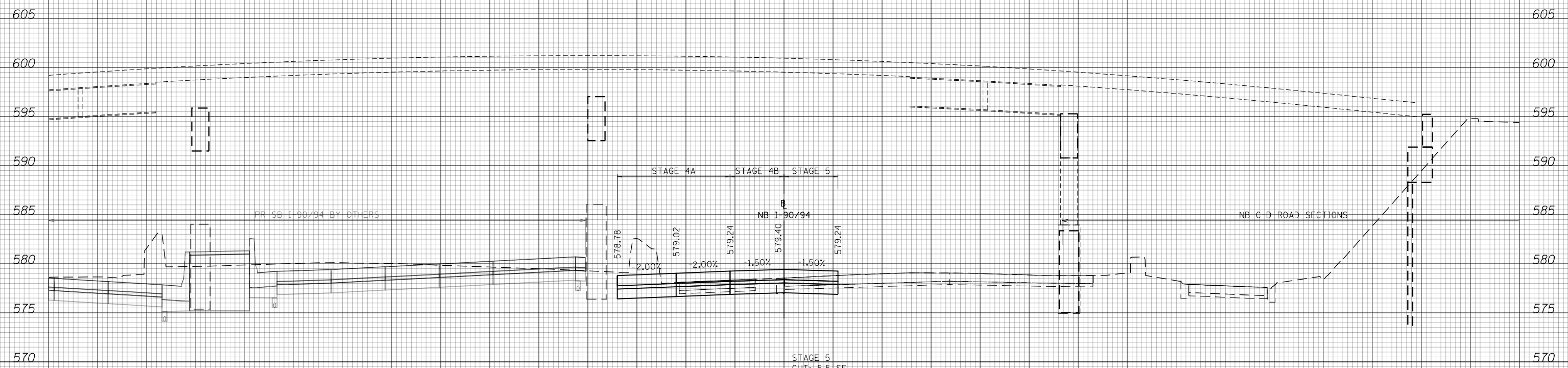
F.A.I. RTE.	SECTION	COUNTY	TOTAL SHEETS	SHEET NO.
90/94/290	2015-019R	COOK	2155	1946
CONTRACT NO. 62A76				

ILLINOIS FED. AID PROJECT

150 140 130 120 110 100 90 80 70 60 50 40 30 20 10 0 10 20 30 40 50 60 70 80 90 100 110 120 130 140 150

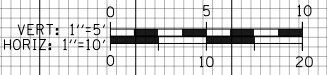
DATE	
BY	
SURVEYED	
PLOTTED	
TEMPLATE	
AREAS	
CHECKED	
FINAL SURVEY	
NOTE BOOK	
NO.	

DATE	
BY	
SURVEYED	
PLOTTED	
TEMPLATE	
AREAS	
CHECKED	
ORIGINAL SURVEY	
NOTE BOOK	
NO.	



**NOTES**

EXISTING UTILITIES SHOWN ARE BASED ON SUE LOCATE INFORMATION. DEPTHS OF UTILITIES ARE BASED ON ASSUMED DEPTHS OR RECORD INFORMATION IF AVAILABLE. EXTENTS OF UNDERGROUND STRUCTURES ARE ESTIMATED BASED ON UTILITY ATLAS INFORMATION, EXISTING AND PROPOSED SEWER IS SHOWN BASED ON SURVEY DATA, ATLAS INFORMATION AND THE PROPOSED PLANS.



D162476-Sht-XS-KDR-5.dgn  
USER NAME = Imnaingolan  
PLOT SCALE = 20.0000' / in.  
PLOT DATE = 1/31/2020

DESIGNED - MKW  
DRAWN - ZMZ  
CHECKED - JMG  
DATE - 1/29/20

REVISED -  
REVISED -  
REVISED -  
REVISED -

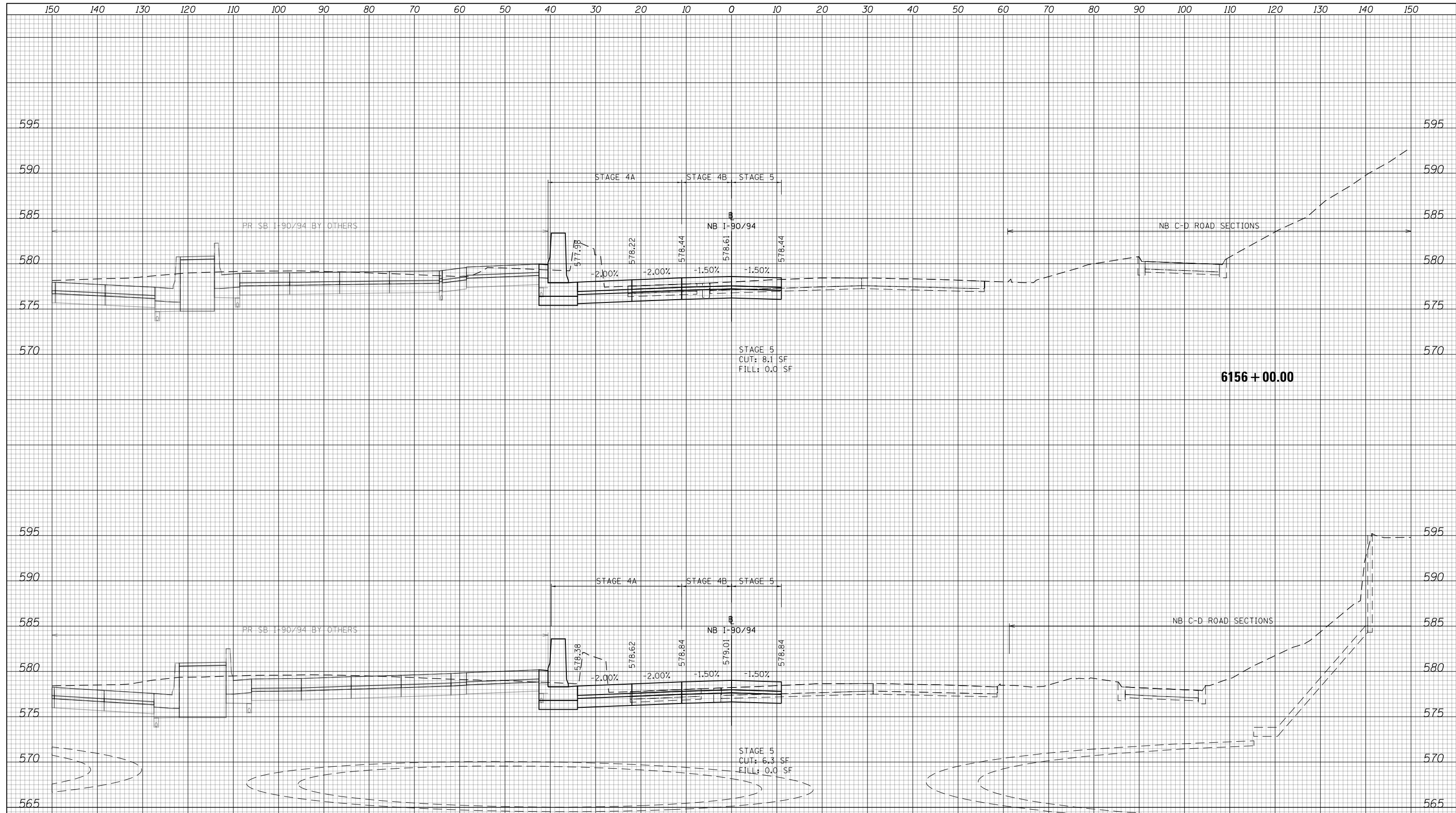
**STATE OF ILLINOIS  
DEPARTMENT OF TRANSPORTATION**

**CROSS SECTION  
NB I-90/94 STAGE 5**  
SCALE: 10:H 5:V SHEET 33 OF 49 SHEETS STA. 6155+00.00 TO STA. 6155+00.00

F.A.I. RTE.	SECTION	COUNTY	TOTAL SHEETS	SHEET NO.
90/94/290	2015-019R	COOK	2155	1947
CONTRACT NO. 62A76				
ILLINOIS FED. AID PROJECT				

DATE	
BY	
SURVEYED	
PLOTTED	
TEMPLATE	
AREAS CHECKED	
FINAL SURVEY NOTE BOOK NO.	

DATE	
BY	
SURVEYED	
PLOTTED	
TEMPLATE	
AREAS CHECKED	
ORIGINAL SURVEY NOTE BOOK NO.	



**NOTES**

EXISTING UTILITIES SHOWN ARE BASED ON SUE LOCATE INFORMATION. DEPTHS OF UTILITIES ARE BASED ON ASSUMED DEPTHS OR RECORD INFORMATION IF AVAILABLE. EXTENTS OF UNDERGROUND STRUCTURES ARE ESTIMATED BASED ON UTILITY ATLAS INFORMATION, EXISTING AND PROPOSED SEWER IS SHOWN BASED ON SURVEY DATA, ATLAS INFORMATION AND THE PROPOSED PLANS.



D162476-Sht-XS-KDR-5.dgn	DESIGNED - MKW	REVISED -
USER NAME = Imnainggoln	DRAWN - ZMZ	REVISED -
PLOT SCALE = 20.0000' / in.	CHECKED - JMG	REVISED -
PLOT DATE = 1/31/2020	DATE - 1/29/20	REVISED -

**STATE OF ILLINOIS  
DEPARTMENT OF TRANSPORTATION**

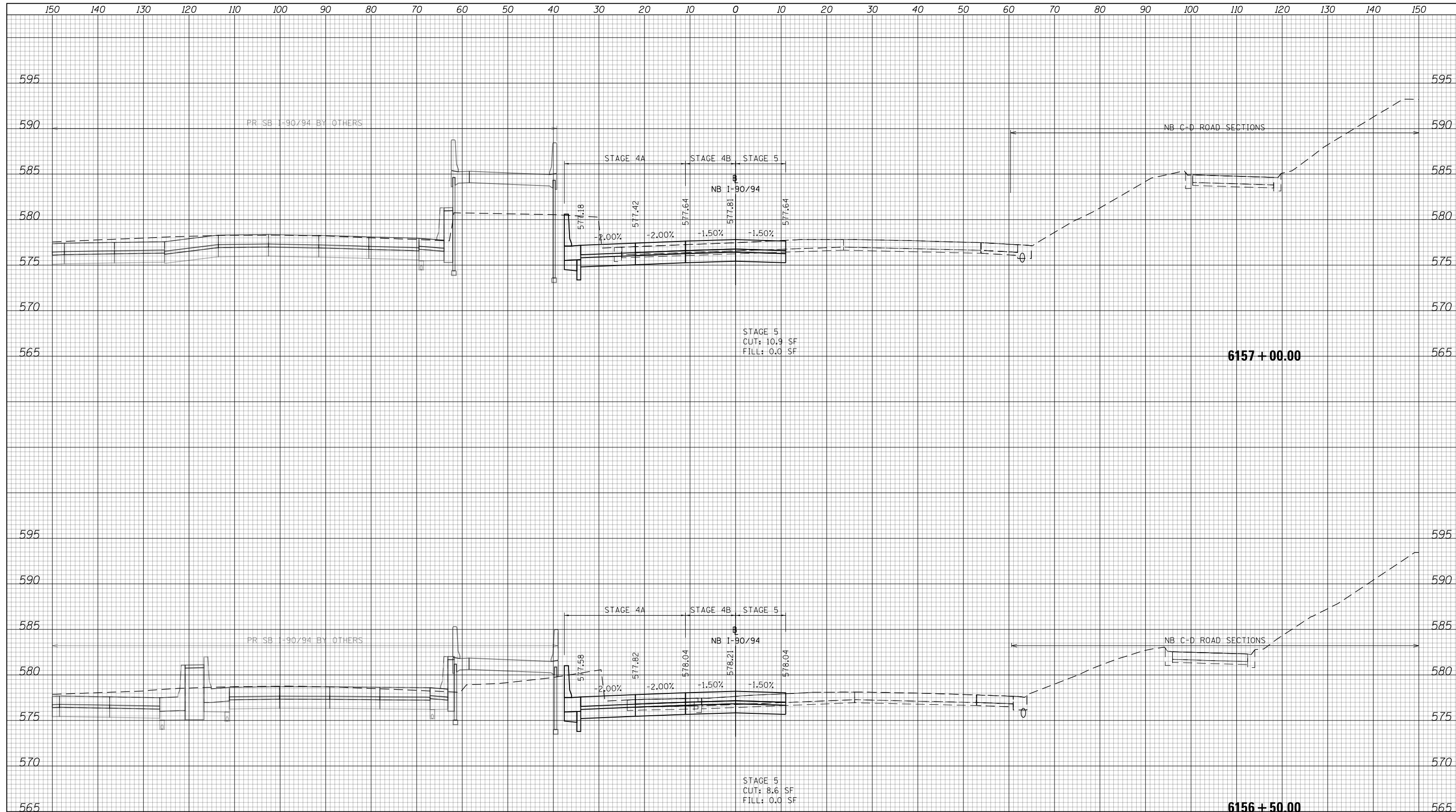
<b>CROSS SECTION</b>			
<b>NB I-90/94 STAGE 5</b>			
SCALE: 10'H 5'V	SHEET 34	OF 49 SHEETS	STA. 6155+50.00 TO STA. 6156+00.00

F.A.I. RTE.	SECTION	COUNTY	TOTAL SHEETS	SHEET NO.
90/94/290	2015-019R	COOK	2155	1948
CONTRACT NO. 62A76				
ILLINOIS FED. AID PROJECT				



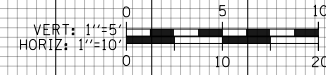
DATE	
BY	
FINAL SURVEY NO.	
SURVEYED PLOTTED TEMPLATE AREAS CHECKED	
NOTE BOOK NO.	

DATE	
BY	
ORIGINAL SURVEY NO.	
SURVEYED PLOTTED TEMPLATE AREAS CHECKED	
NOTE BOOK NO.	



**NOTES**

EXISTING UTILITIES SHOWN ARE BASED ON SUE LOCATE INFORMATION. DEPTHS OF UTILITIES ARE BASED ON ASSUMED DEPTHS OR RECORD INFORMATION IF AVAILABLE. EXTENTS OF UNDERGROUND STRUCTURES ARE ESTIMATED BASED ON UTILITY ATLAS INFORMATION, EXISTING AND PROPOSED SEWER IS SHOWN BASED ON SURVEY DATA, ATLAS INFORMATION AND THE PROPOSED PLANS.



D162476-Sht-XS-KDR-5.dgn	DESIGNED - MKW	REVISED -
USER NAME = Imnainggoln	DRAWN - ZMZ	REVISED -
PLOT SCALE = 20.0000' / in.	CHECKED - JMG	REVISED -
PLOT DATE = 1/31/2020	DATE - 1/29/20	REVISED -

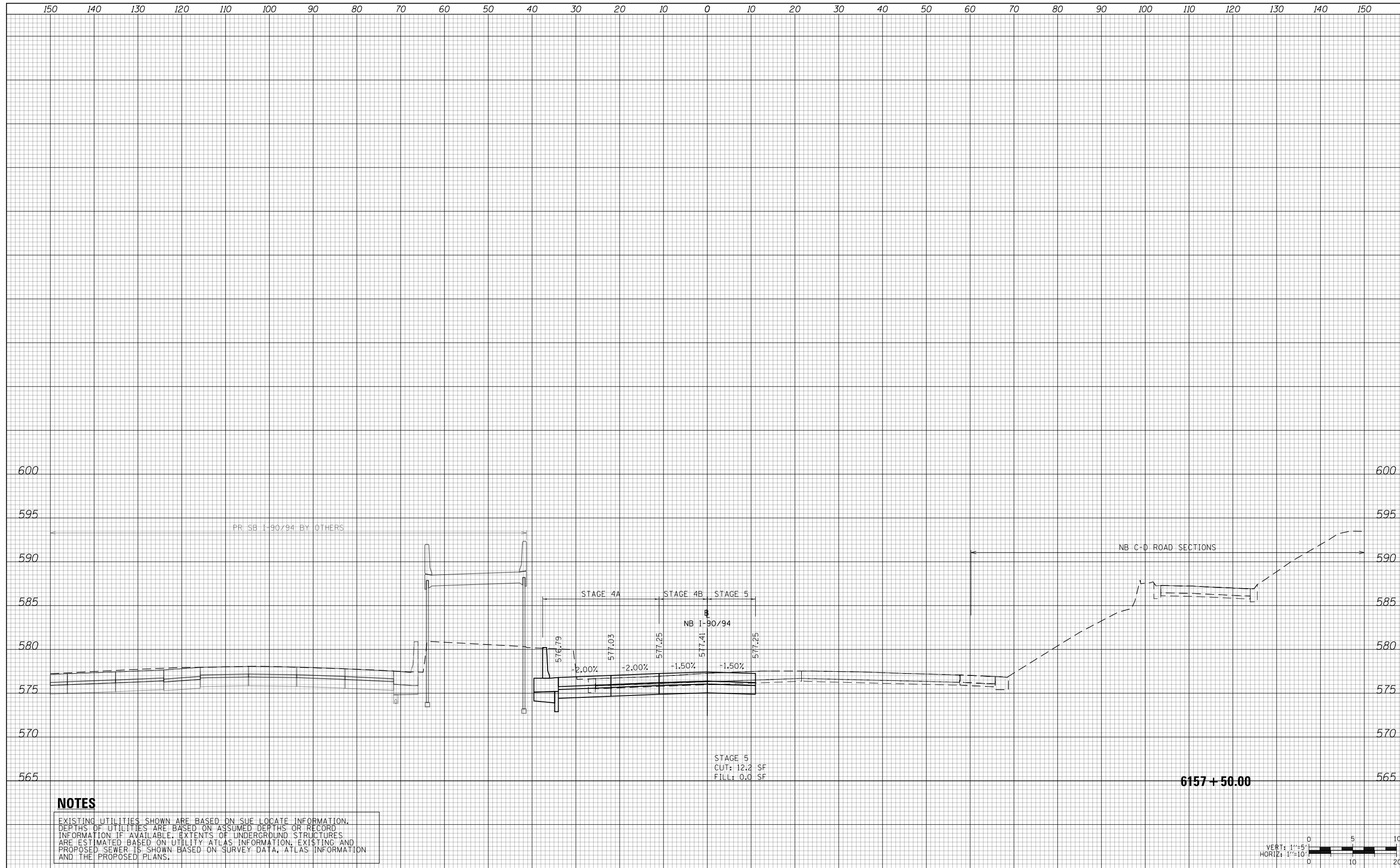
**STATE OF ILLINOIS  
DEPARTMENT OF TRANSPORTATION**

<b>CROSS SECTION</b>			
<b>NB I-90/94 STAGE 5</b>			
SCALE: 10:H 5:V	SHEET 35	OF 49 SHEETS	STA. 6156+50.00 TO STA. 6157+00.00

F.A.I. RTE.	SECTION	COUNTY	TOTAL SHEETS	SHEET NO.
90/94/290	2015-019R	COOK	2155	1949
CONTRACT NO. 62A76				
ILLINOIS FED. AID PROJECT				

DATE	
BY	
FINAL SURVEY NO.	
SURVEYED PLOTTED AREAS CHECKED	
NOTE BOOK NO.	
TEMPLATE AREAS CHECKED	

DATE	
BY	
ORIGINAL SURVEY NO.	
SURVEYED PLOTTED AREAS CHECKED	
NOTE BOOK NO.	
TEMPLATE AREAS CHECKED	



**NOTES**

EXISTING UTILITIES SHOWN ARE BASED ON SUE LOCATE INFORMATION. DEPTHS OF UTILITIES ARE BASED ON ASSUMED DEPTHS OR RECORD INFORMATION IF AVAILABLE. EXTENTS OF UNDERGROUND STRUCTURES ARE ESTIMATED BASED ON UTILITY ATLAS INFORMATION, EXISTING AND PROPOSED SEWER IS SHOWN BASED ON SURVEY DATA, ATLAS INFORMATION AND THE PROPOSED PLANS.



D162476-Sht-XS-KDR-5.dgn	DESIGNED - MKW	REVISED -
USER NAME = Imnaingolan	DRAWN - ZMZ	REVISED -
PLOT SCALE = 20.0000' / in.	CHECKED - JMG	REVISED -
PLOT DATE = 1/31/2020	DATE - 1/29/20	REVISED -

**STATE OF ILLINOIS  
DEPARTMENT OF TRANSPORTATION**

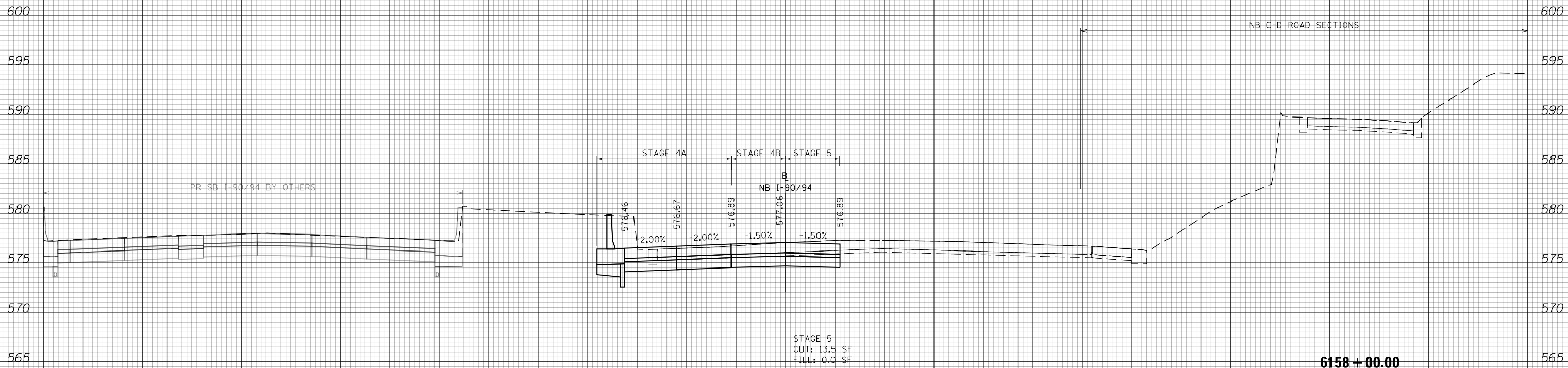
<b>CROSS SECTION</b>			
<b>NB I-90/94 STAGE 5</b>			
SCALE: 10'H 5'V	SHEET 36	OF 49 SHEETS	STA. 6157+50.00 TO STA. 6157+50.00

F.A.I. RTE.	SECTION	COUNTY	TOTAL SHEETS	SHEET NO.
90/94/290	2015-019R	COOK	2155	1950
				CONTRACT NO. 62A76
ILLINOIS FED. AID PROJECT				

150 140 130 120 110 100 90 80 70 60 50 40 30 20 10 0 10 20 30 40 50 60 70 80 90 100 110 120 130 140 150

DATE	
BY	
FINAL SURVEY NO.	
SURVEYED PLOTTED AREAS CHECKED	
TEMPLATE	
NOTE BOOK	

DATE	
BY	
ORIGINAL SURVEY NO.	
SURVEYED PLOTTED AREAS CHECKED	
TEMPLATE	
NOTE BOOK	



**NOTES**

EXISTING UTILITIES SHOWN ARE BASED ON SUE LOCATE INFORMATION. DEPTHS OF UTILITIES ARE BASED ON ASSUMED DEPTHS OR RECORD INFORMATION IF AVAILABLE. EXTENTS OF UNDERGROUND STRUCTURES ARE ESTIMATED BASED ON UTILITY ATLAS INFORMATION, EXISTING AND PROPOSED SEWER IS SHOWN BASED ON SURVEY DATA, ATLAS INFORMATION AND THE PROPOSED PLANS.



D162476-Sht-XS-KDR-5.dgn	DESIGNED - MKW	REVISED -
USER NAME = Imnaingolan	DRAWN - ZMZ	REVISED -
PLOT SCALE = 20.0000' / in.	CHECKED - JMG	REVISED -
PLOT DATE = 1/31/2020	DATE - 1/29/20	REVISED -

**STATE OF ILLINOIS  
DEPARTMENT OF TRANSPORTATION**

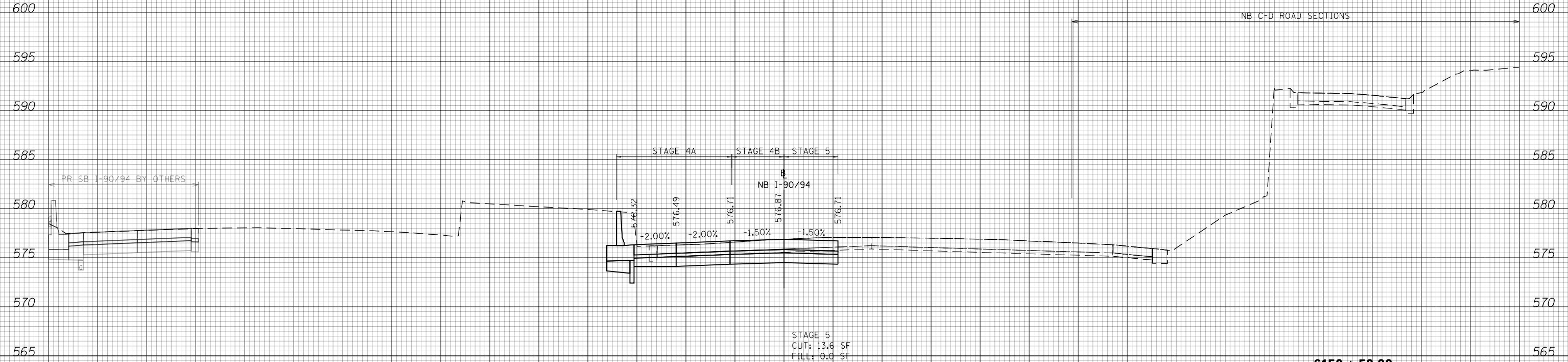
<b>CROSS SECTION</b>			
<b>NB I-90/94 STAGE 5</b>			
SCALE: 10:H 5:V	SHEET 37	OF 49 SHEETS	STA. 6158+00.00 TO STA. 6158+00.00

F.A.I. RTE.	SECTION	COUNTY	TOTAL SHEETS	SHEET NO.
90/94/290	2015-019R	COOK	2155	1951
CONTRACT NO. 62A76				
ILLINOIS FED. AID PROJECT				

150 140 130 120 110 100 90 80 70 60 50 40 30 20 10 0 10 20 30 40 50 60 70 80 90 100 110 120 130 140 150

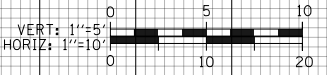
DATE	
BY	
SURVEYED	
PLOTTED	
TEMPLATE	
AREAS	
CHECKED	
FINAL SURVEY	
NOTE BOOK	
NO.	

DATE	
BY	
SURVEYED	
PLOTTED	
TEMPLATE	
AREAS	
CHECKED	
ORIGINAL SURVEY	
NOTE BOOK	
NO.	



**NOTES**

EXISTING UTILITIES SHOWN ARE BASED ON SUE LOCATE INFORMATION. DEPTHS OF UTILITIES ARE BASED ON ASSUMED DEPTHS OR RECORD INFORMATION IF AVAILABLE. EXTENTS OF UNDERGROUND STRUCTURES ARE ESTIMATED BASED ON UTILITY ATLAS INFORMATION, EXISTING AND PROPOSED SEWER IS SHOWN BASED ON SURVEY DATA, ATLAS INFORMATION AND THE PROPOSED PLANS.



D162A76-Sht-XS-KDR-5.dgn  
USER NAME = Imnaingolan  
PLOT SCALE = 20.0000' / in.  
PLOT DATE = 1/31/2020

DESIGNED - MKW  
DRAWN - ZMZ  
CHECKED - JMG  
DATE - 1/29/20

REVISED -  
REVISED -  
REVISED -  
REVISED -

**STATE OF ILLINOIS  
DEPARTMENT OF TRANSPORTATION**

**CROSS SECTION  
NB I-90/94 STAGE 5**

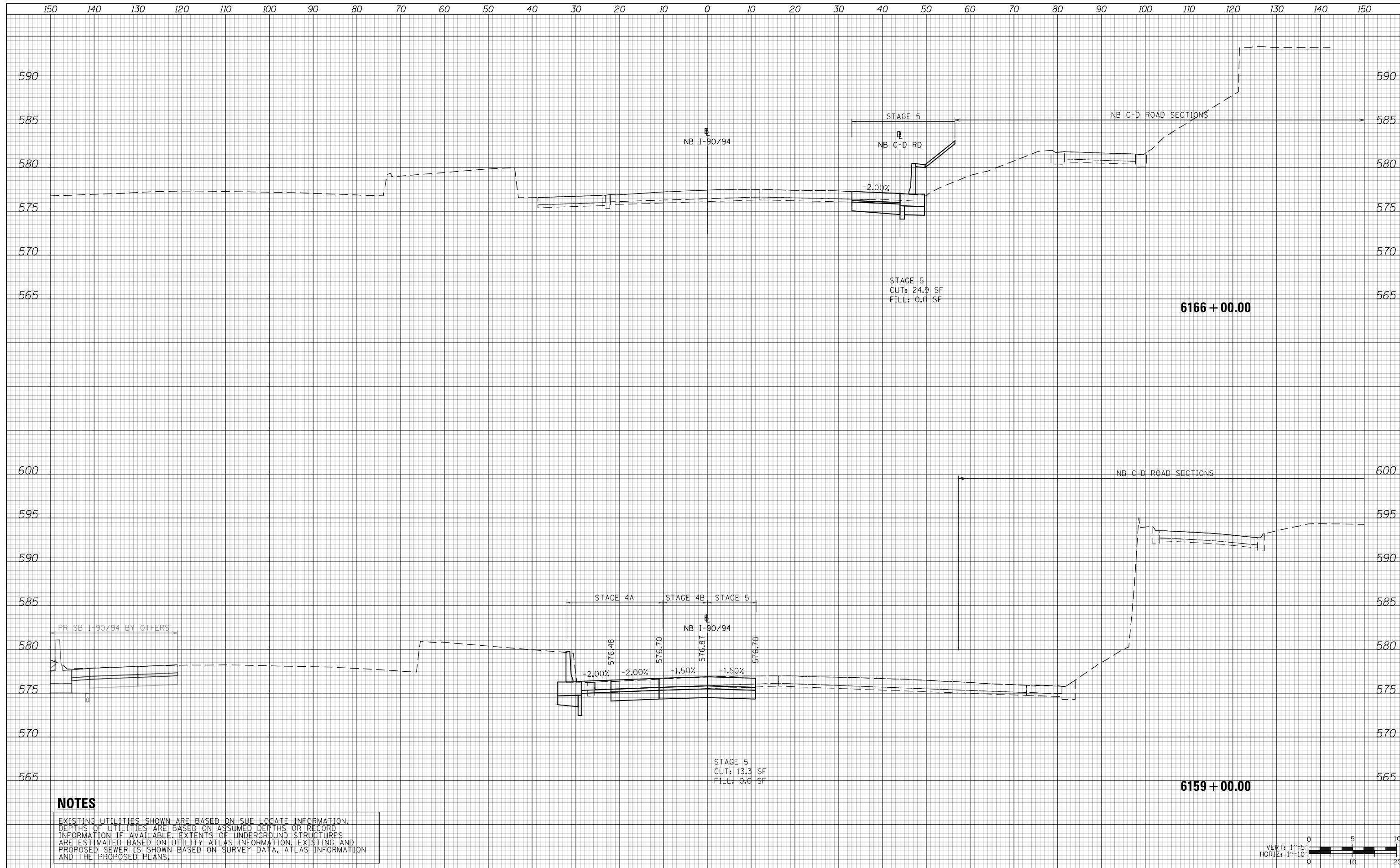
SCALE: 10:H 5:V SHEET 38 OF 49 SHEETS STA. 6158+50.00 TO STA. 6158+50.00

F.A.I. RTE.	SECTION	COUNTY	TOTAL SHEETS	SHEET NO.
90/94/290	2015-019R	COOK	2155	1952
CONTRACT NO. 62A76				

ILLINOIS FED. AID PROJECT

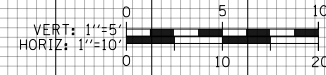
DATE	
BY	
SURVEYED	
PLOTTED	
TEMPLATE	
AREAS	
CHECKED	
FINAL SURVEY	
NOTE BOOK	
NO.	

DATE	
BY	
SURVEYED	
PLOTTED	
TEMPLATE	
AREAS	
CHECKED	
ORIGINAL SURVEY	
NOTE BOOK	
NO.	



**NOTES**

EXISTING UTILITIES SHOWN ARE BASED ON SUE LOCATE INFORMATION. DEPTHS OF UTILITIES ARE BASED ON ASSUMED DEPTHS OR RECORD INFORMATION IF AVAILABLE. EXTENTS OF UNDERGROUND STRUCTURES ARE ESTIMATED BASED ON UTILITY ATLAS INFORMATION, EXISTING AND PROPOSED SEWER IS SHOWN BASED ON SURVEY DATA, ATLAS INFORMATION AND THE PROPOSED PLANS.



D162476-Sht-XS-KDR-5.dgn	DESIGNED - MKW	REVISED -
USER NAME = Imnaingolan	DRAWN - ZMZ	REVISED -
PLOT SCALE = 20.0000' / in.	CHECKED - JMG	REVISED -
PLOT DATE = 1/31/2020	DATE - 1/29/20	REVISED -

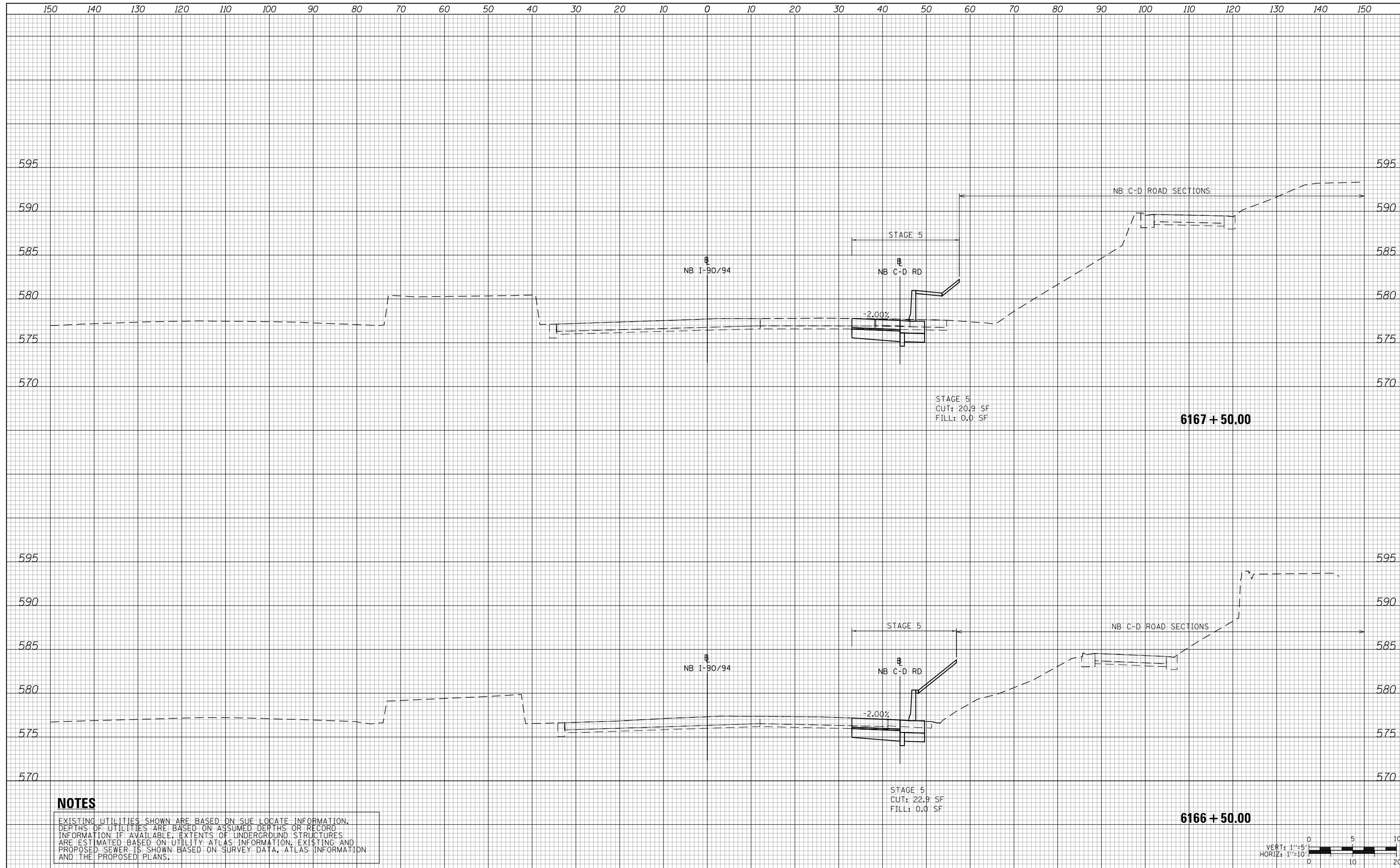
**STATE OF ILLINOIS  
DEPARTMENT OF TRANSPORTATION**

<b>CROSS SECTION</b>			
<b>NB I-90/94 STAGE 5</b>			
SCALE: 10H 5V	SHEET 39	OF 49 SHEETS	STA. 6159+00.00 TO STA. 6166+00.00

F.A.I. RTE.	SECTION	COUNTY	TOTAL SHEETS	SHEET NO.
90/94/290	2015-019R	COOK	2155	1953
				CONTRACT NO. 62A76
ILLINOIS FED. AID PROJECT				

DATE	
BY	
SURVEYED	
PLOTTED	
TEMPLATE	
AREAS	
CHECKED	
FINAL SURVEY	
NOTE BOOK	
NO.	

DATE	
BY	
SURVEYED	
PLOTTED	
TEMPLATE	
AREAS	
CHECKED	
ORIGINAL SURVEY	
NOTE BOOK	
NO.	



**NOTES**

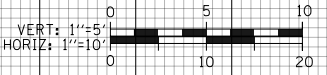
EXISTING UTILITIES SHOWN ARE BASED ON SUE LOCATE INFORMATION. DEPTHS OF UTILITIES ARE BASED ON ASSUMED DEPTHS OR RECORD INFORMATION IF AVAILABLE. EXTENTS OF UNDERGROUND STRUCTURES ARE ESTIMATED BASED ON UTILITY ATLAS INFORMATION, EXISTING AND PROPOSED SEWER IS SHOWN BASED ON SURVEY DATA, ATLAS INFORMATION AND THE PROPOSED PLANS.

STAGE 5  
CUT: 22.9 SF  
FILL: 0.0 SF

STAGE 5  
CUT: 20.9 SF  
FILL: 0.0 SF

**6167 + 50.00**

**6166 + 50.00**



D162A76-Sht-XS-KDR-5.dgn	DESIGNED - MKW	REVISED -
USER NAME = Imnaingolan	DRAWN - ZMZ	REVISED -
PLOT SCALE = 20.0000' / in.	CHECKED - JMG	REVISED -
PLOT DATE = 1/31/2020	DATE - 1/29/20	REVISED -

**STATE OF ILLINOIS  
DEPARTMENT OF TRANSPORTATION**

**CROSS SECTION  
NB I-90/94 STAGE 5**

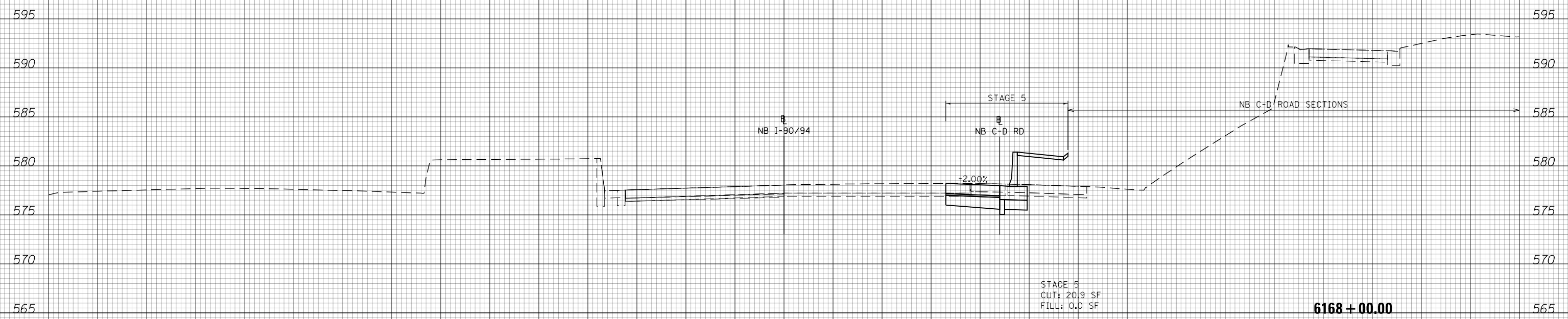
SCALE: 10:H 5:V SHEET 40 OF 49 SHEETS STA. 6166+50.00 TO STA. 6167+50.00

F.A.I. RTE.	SECTION	COUNTY	TOTAL SHEETS	SHEET NO.
90/94/290	2015-019R	COOK	2155	1954
CONTRACT NO. 62A76				
ILLINOIS FED. AID PROJECT				

150 140 130 120 110 100 90 80 70 60 50 40 30 20 10 0 10 20 30 40 50 60 70 80 90 100 110 120 130 140 150

DATE	
BY	
FINAL SURVEY NOTE BOOK NO.	
SURVEYED PLOTTED AREAS CHECKED	

DATE	
BY	
ORIGINAL SURVEY NOTE BOOK NO.	
SURVEYED PLOTTED AREAS CHECKED	



**NOTES**

EXISTING UTILITIES SHOWN ARE BASED ON SUE LOCATE INFORMATION. DEPTHS OF UTILITIES ARE BASED ON ASSUMED DEPTHS OR RECORD INFORMATION IF AVAILABLE. EXTENTS OF UNDERGROUND STRUCTURES ARE ESTIMATED BASED ON UTILITY ATLAS INFORMATION, EXISTING AND PROPOSED SEWER IS SHOWN BASED ON SURVEY DATA, ATLAS INFORMATION AND THE PROPOSED PLANS.



D162A76-Sht-XS-KDR-5.dgn	DESIGNED - MKW	REVISED -
USER NAME = Imnaingolan	DRAWN - ZMZ	REVISED -
PLOT SCALE = 20.0000' / in.	CHECKED - JMG	REVISED -
PLOT DATE = 1/31/2020	DATE - 1/29/20	REVISED -

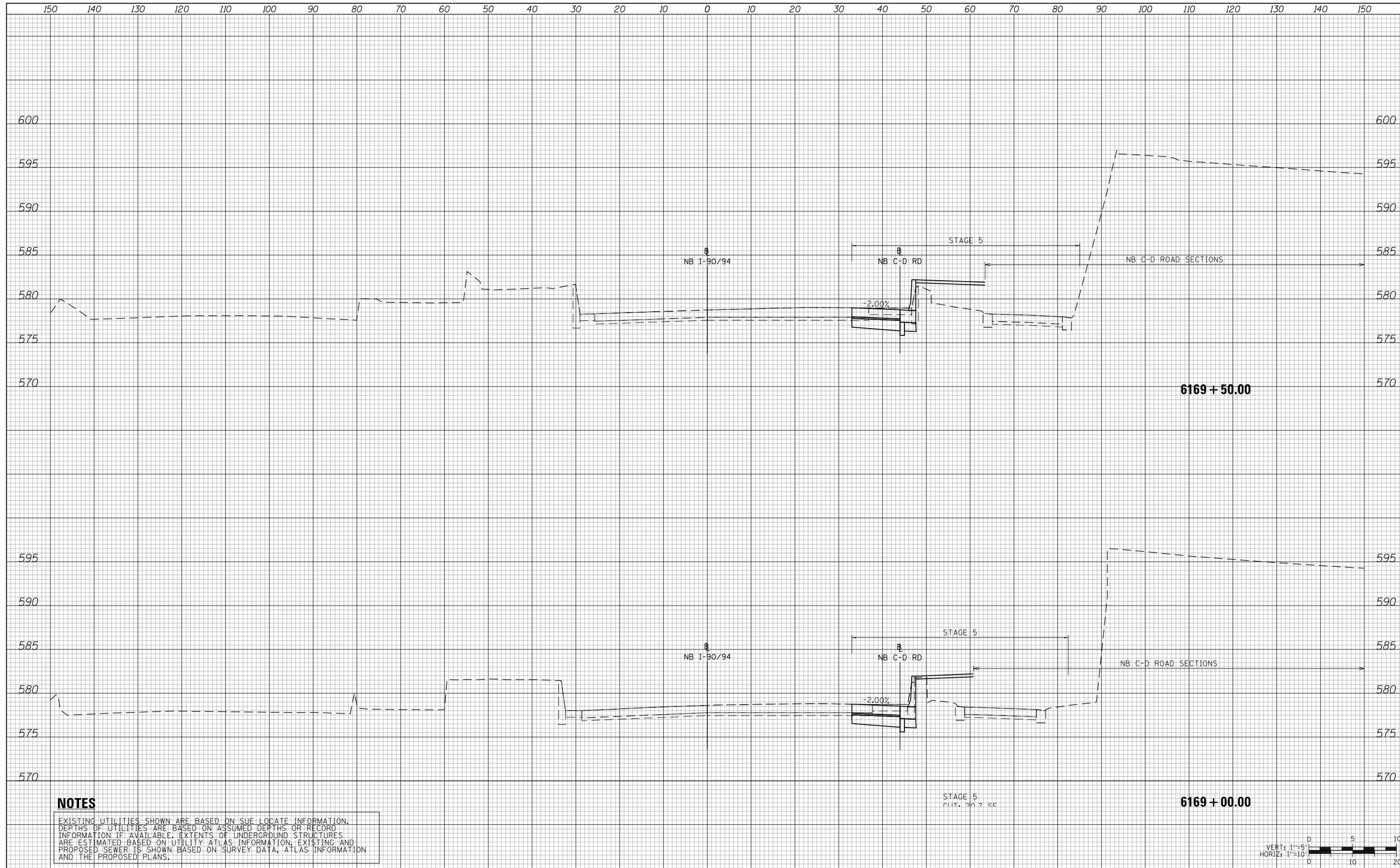
**STATE OF ILLINOIS  
DEPARTMENT OF TRANSPORTATION**

<b>CROSS SECTION</b>			
<b>NB I-90/94 STAGE 5</b>			
SCALE: 10'H 5'V	SHEET 41	OF 49 SHEETS	STA. 6168+00.00 TO STA. 6168+50.00

F.A.I. RTE.	SECTION	COUNTY	TOTAL SHEETS	SHEET NO.
90/94/290	2015-019R	COOK	2155	1955
CONTRACT NO. 62A76				
ILLINOIS FED. AID PROJECT				

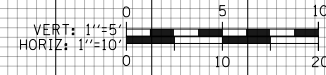
DATE	
BY	
SURVEYED	
PLOTTED	
TEMPLATE	
AREAS	
CHECKED	
FINAL SURVEY	
NOTE BOOK	
NO.	

DATE	
BY	
SURVEYED	
PLOTTED	
TEMPLATE	
AREAS	
CHECKED	
ORIGINAL SURVEY	
NOTE BOOK	
NO.	



**NOTES**

EXISTING UTILITIES SHOWN ARE BASED ON SUE LOCATE INFORMATION. DEPTHS OF UTILITIES ARE BASED ON ASSUMED DEPTHS OR RECORD INFORMATION IF AVAILABLE. EXTENTS OF UNDERGROUND STRUCTURES ARE ESTIMATED BASED ON UTILITY ATLAS INFORMATION, EXISTING AND PROPOSED SEWER IS SHOWN BASED ON SURVEY DATA, ATLAS INFORMATION AND THE PROPOSED PLANS.



D162476-Sht-XS-KDR-5.dgn	DESIGNED - MKW	REVISED -
USER NAME = Imnaingolan	DRAWN - ZMZ	REVISED -
PLOT SCALE = 20.0000' / in.	CHECKED - JMG	REVISED -
PLOT DATE = 1/31/2020	DATE - 1/29/20	REVISED -

**STATE OF ILLINOIS  
DEPARTMENT OF TRANSPORTATION**

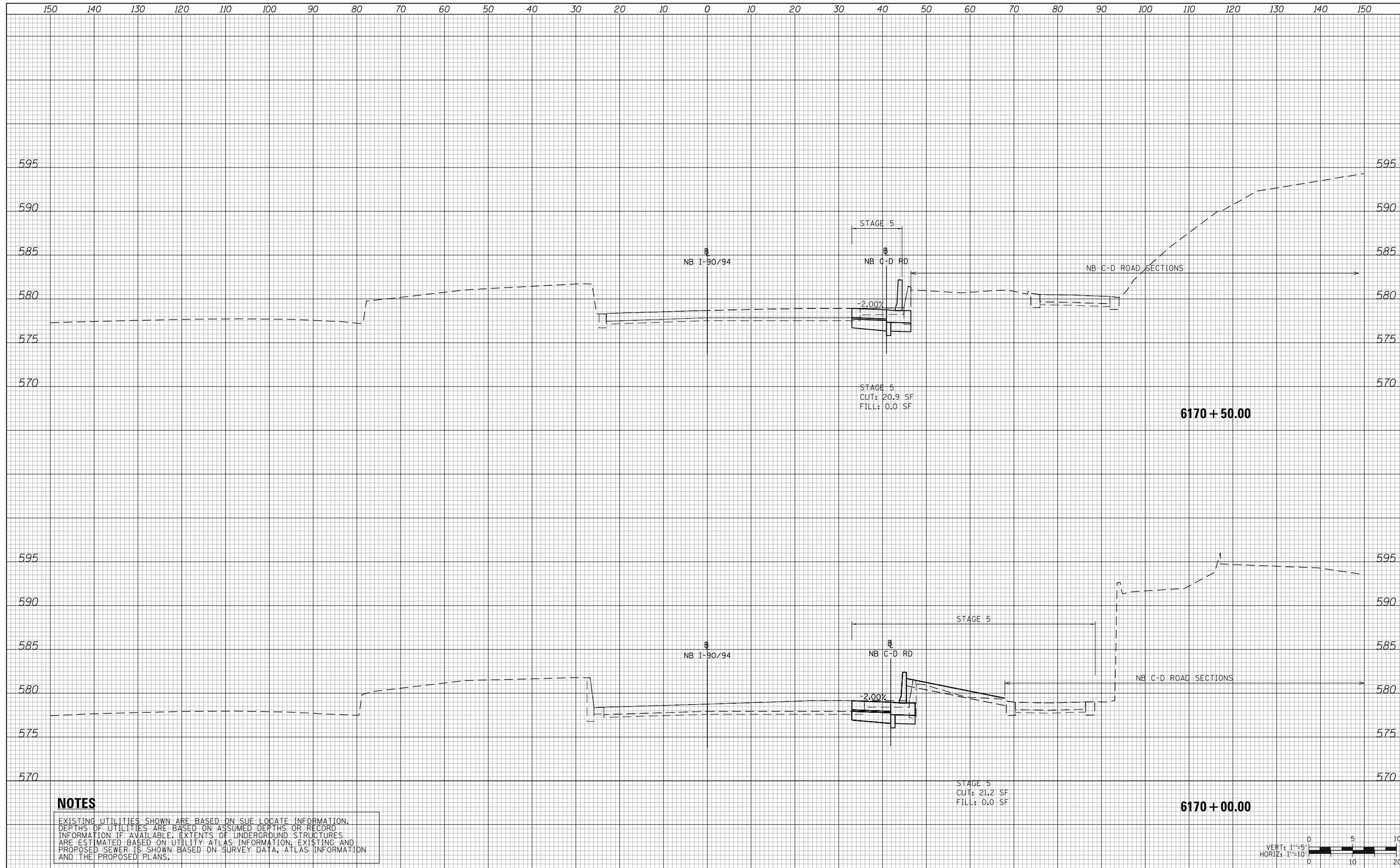
<b>CROSS SECTION</b>			
<b>NB I-90/94 STAGE 5</b>			
SCALE: 10'H 5'V	SHEET 42	OF 49 SHEETS	STA. 6169+00.00 TO STA. 6169+50.00

F.A.I. RTE.	SECTION	COUNTY	TOTAL SHEETS	SHEET NO.
90/94/290	2015-019R	COOK	2155	1956
				CONTRACT NO. 62A76
ILLINOIS FED. AID PROJECT				



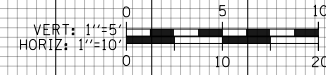
DATE	
BY	
SURVEYED	
PLOTTED	
TEMPLATE	
AREAS	
CHECKED	
FINAL SURVEY	
NOTE BOOK	
NO.	

DATE	
BY	
SURVEYED	
PLOTTED	
TEMPLATE	
AREAS	
CHECKED	
ORIGINAL SURVEY	
NOTE BOOK	
NO.	



**NOTES**

EXISTING UTILITIES SHOWN ARE BASED ON SUE LOCATE INFORMATION. DEPTHS OF UTILITIES ARE BASED ON ASSUMED DEPTHS OR RECORD INFORMATION IF AVAILABLE. EXTENTS OF UNDERGROUND STRUCTURES ARE ESTIMATED BASED ON UTILITY ATLAS INFORMATION, EXISTING AND PROPOSED SEWER IS SHOWN BASED ON SURVEY DATA, ATLAS INFORMATION AND THE PROPOSED PLANS.



D162A76-Sht-XS-KDR-5.dgn	DESIGNED - MKW	REVISED -
USER NAME = Imnaingolan	DRAWN - ZMZ	REVISED -
PLOT SCALE = 20.0000' / in.	CHECKED - JMG	REVISED -
PLOT DATE = 1/31/2020	DATE - 1/29/20	REVISED -

**STATE OF ILLINOIS  
DEPARTMENT OF TRANSPORTATION**

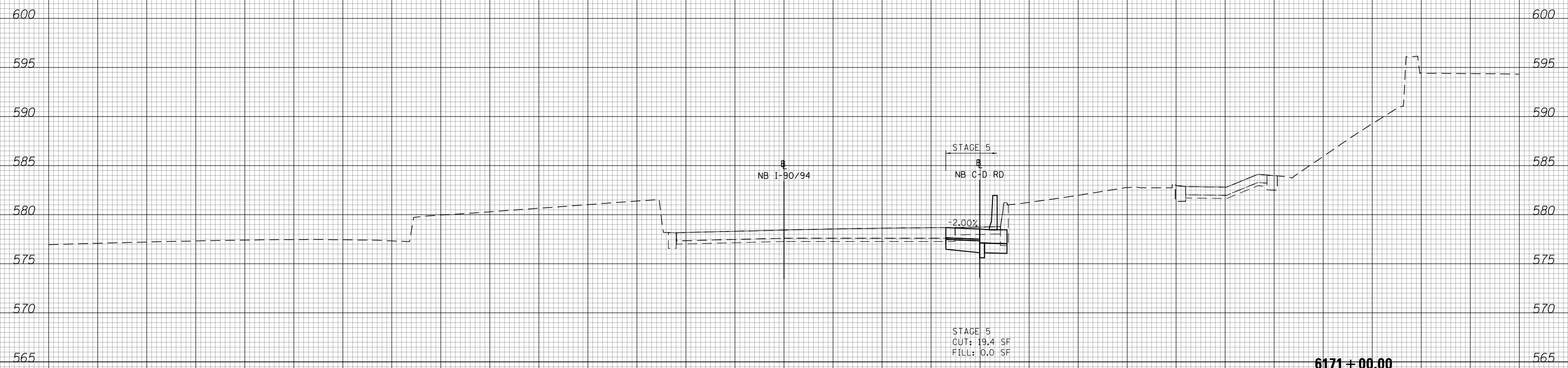
<b>CROSS SECTION</b>			
<b>NB I-90/94 STAGE 5</b>			
SCALE: 10:H 5:V	SHEET 43	OF 49 SHEETS	STA. 6170+00.00 TO STA. 6170+50.00

F.A.I. RTE.	SECTION	COUNTY	TOTAL SHEETS	SHEET NO.
90/94/290	2015-019R	COOK	2155	1957
CONTRACT NO. 62A76				
ILLINOIS FED. AID PROJECT				

150 140 130 120 110 100 90 80 70 60 50 40 30 20 10 0 10 20 30 40 50 60 70 80 90 100 110 120 130 140 150

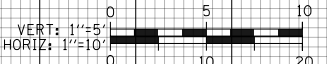
DATE	
BY	
ORIGINAL SURVEY NOTE BOOK NO.	
SURVEYED PLOTTED AREAS CHECKED	
TEMPLATE AREAS CHECKED	

DATE	
BY	
ORIGINAL SURVEY NOTE BOOK NO.	
SURVEYED PLOTTED AREAS CHECKED	
TEMPLATE AREAS CHECKED	



**NOTES**

EXISTING UTILITIES SHOWN ARE BASED ON SUE LOCATE INFORMATION. DEPTHS OF UTILITIES ARE BASED ON ASSUMED DEPTHS OR RECORD INFORMATION IF AVAILABLE. EXTENTS OF UNDERGROUND STRUCTURES ARE ESTIMATED BASED ON UTILITY ATLAS INFORMATION, EXISTING AND PROPOSED SEWER IS SHOWN BASED ON SURVEY DATA, ATLAS INFORMATION AND THE PROPOSED PLANS.



D162A76-Sht-XS-KDR-5.dgn	DESIGNED - MKW	REVISED -
USER NAME = Imnaingolan	DRAWN - ZMZ	REVISED -
PLOT SCALE = 20.0000' / in.	CHECKED - JMG	REVISED -
PLOT DATE = 1/31/2020	DATE - 1/29/20	REVISED -

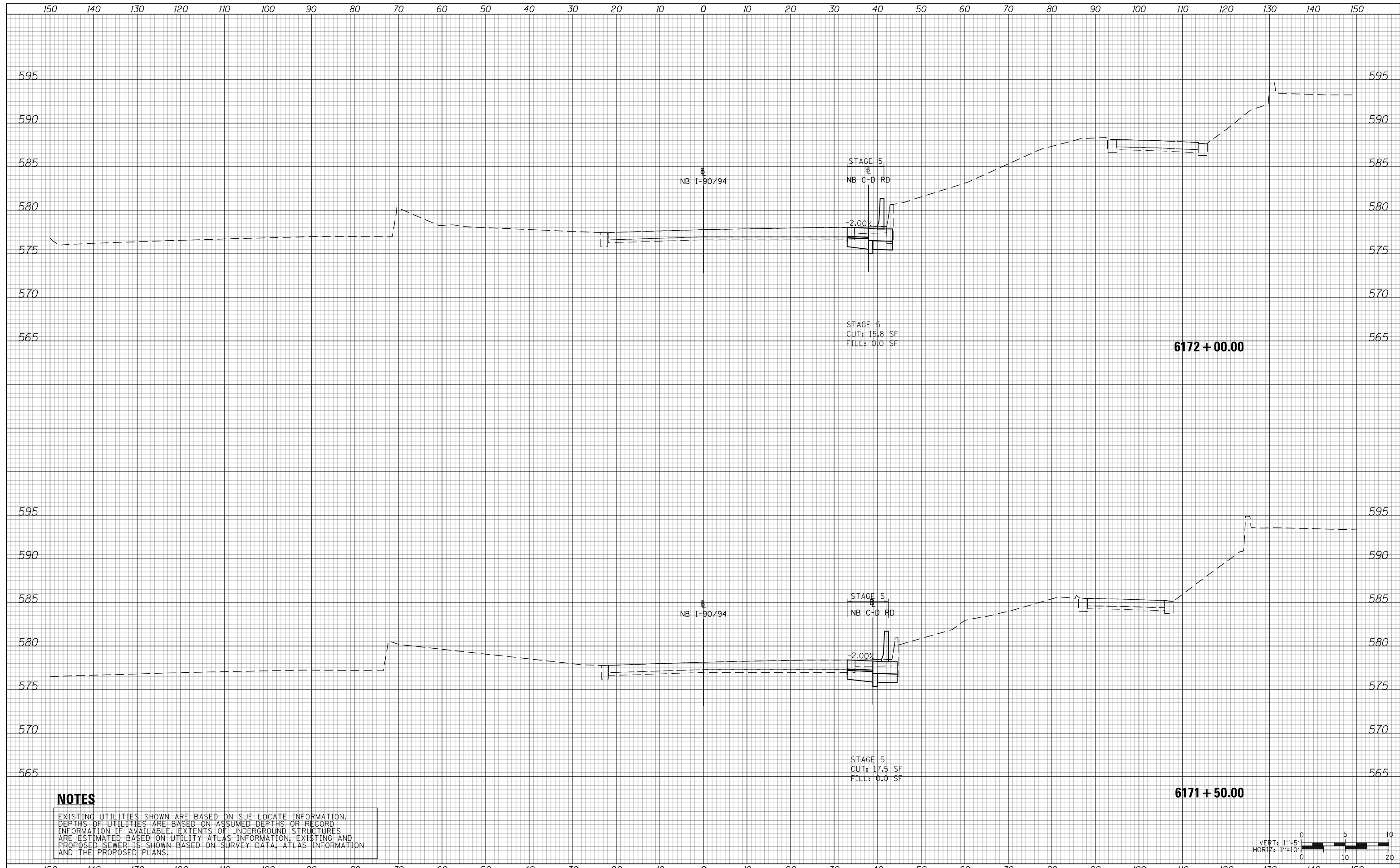
**STATE OF ILLINOIS  
DEPARTMENT OF TRANSPORTATION**

<b>CROSS SECTION</b>			
<b>NB I-90/94 STAGE 5</b>			
SCALE: 10:H 5:V	SHEET 44	OF 49 SHEETS	STA. 6171+00.00 TO STA. 6171+00.00

F.A.I. RTE.	SECTION	COUNTY	TOTAL SHEETS	SHEET NO.
90/94/290	2015-019R	COOK	2155	1958
CONTRACT NO. 62A76				
ILLINOIS FED. AID PROJECT				

DATE	
BY	
SURVEYED	
PLOTTED	
TEMPLATE	
AREAS	
CHECKED	
FINAL SURVEY	
NOTE BOOK	
NO.	

DATE	
BY	
SURVEYED	
PLOTTED	
TEMPLATE	
AREAS	
CHECKED	
ORIGINAL SURVEY	
NOTE BOOK	
NO.	



**NOTES**

EXISTING UTILITIES SHOWN ARE BASED ON SUE LOCATE INFORMATION. DEPTHS OF UTILITIES ARE BASED ON ASSUMED DEPTHS OR RECORD INFORMATION IF AVAILABLE. EXTENTS OF UNDERGROUND STRUCTURES ARE ESTIMATED BASED ON UTILITY ATLAS INFORMATION, EXISTING AND PROPOSED SEWER IS SHOWN BASED ON SURVEY DATA, ATLAS INFORMATION AND THE PROPOSED PLANS.



D162A76-Sht-XS-KDR-5.dgn	DESIGNED - MKW	REVISED -
USER NAME = Imnaingolan	DRAWN - ZMZ	REVISED -
PLOT SCALE = 20.0000' / in.	CHECKED - JMG	REVISED -
PLOT DATE = 1/31/2020	DATE - 1/29/20	REVISED -

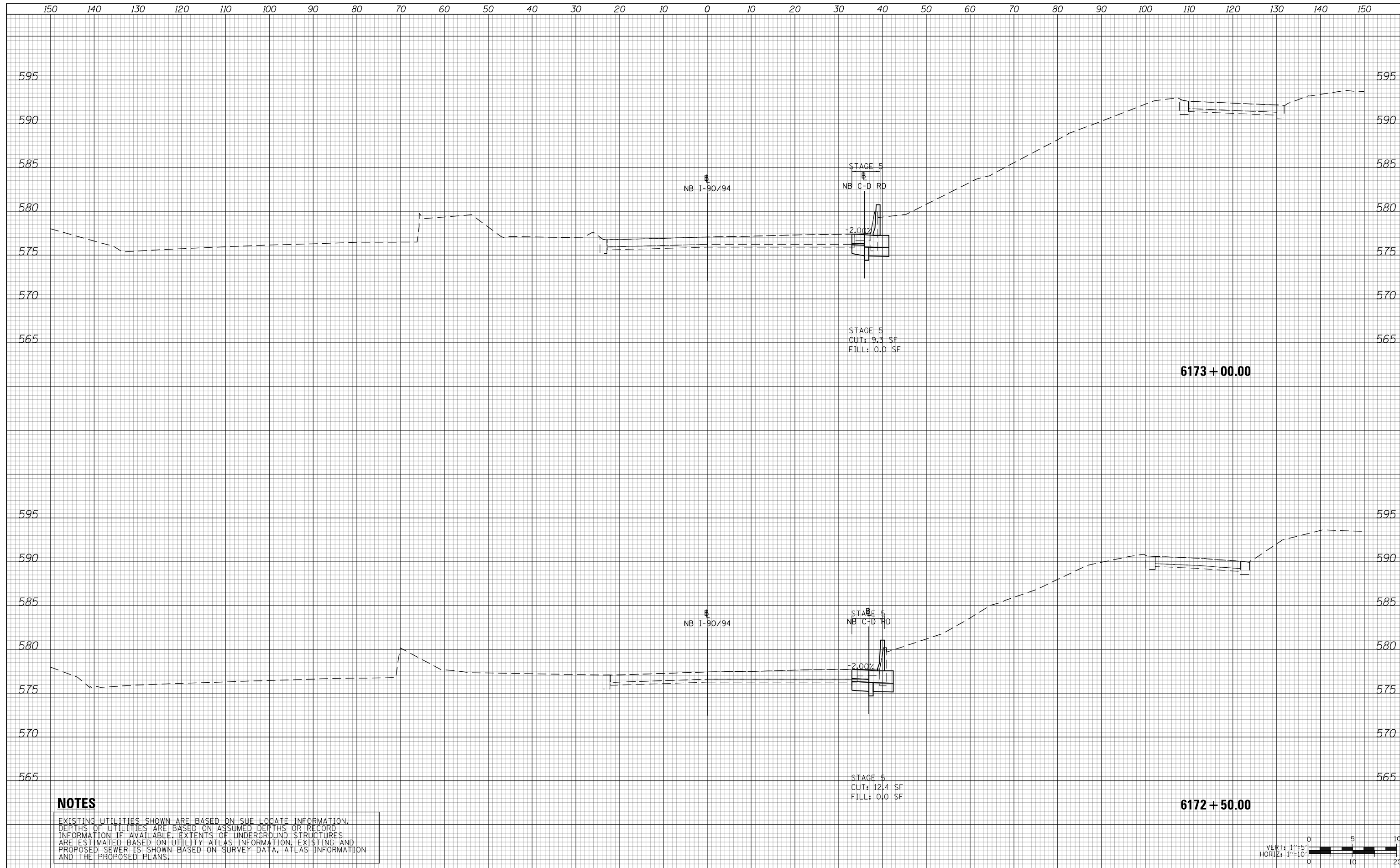
**STATE OF ILLINOIS  
DEPARTMENT OF TRANSPORTATION**

<b>CROSS SECTION</b>			
<b>NB I-90/94 STAGE 5</b>			
SCALE: 10:H 5:V	SHEET 45	OF 49 SHEETS	STA. 6171+50.00 TO STA. 6172+00.00

F.A.I. RTE.	SECTION	COUNTY	TOTAL SHEETS	SHEET NO.
90/94/290	2015-019R	COOK	2155	1959
CONTRACT NO. 62A76				
ILLINOIS FED. AID PROJECT				

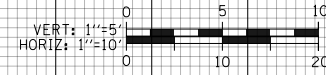
DATE	
BY	
SURVEYED	
PLOTTED	
TEMPLATE	
AREAS	
CHECKED	
FINAL SURVEY	
NOTE BOOK	
NO.	

DATE	
BY	
SURVEYED	
PLOTTED	
TEMPLATE	
AREAS	
CHECKED	
ORIGINAL SURVEY	
NOTE BOOK	
NO.	



**NOTES**

EXISTING UTILITIES SHOWN ARE BASED ON SUE LOCATE INFORMATION. DEPTHS OF UTILITIES ARE BASED ON ASSUMED DEPTHS OR RECORD INFORMATION IF AVAILABLE. EXTENTS OF UNDERGROUND STRUCTURES ARE ESTIMATED BASED ON UTILITY ATLAS INFORMATION, EXISTING AND PROPOSED SEWER IS SHOWN BASED ON SURVEY DATA, ATLAS INFORMATION AND THE PROPOSED PLANS.



D162476-Sht-XS-KDR-5.dgn	DESIGNED - MKW	REVISED -
USER NAME = Imnaingolan	DRAWN - ZMZ	REVISED -
PLOT SCALE = 20.0000' / in.	CHECKED - JMG	REVISED -
PLOT DATE = 1/31/2020	DATE - 1/29/20	REVISED -

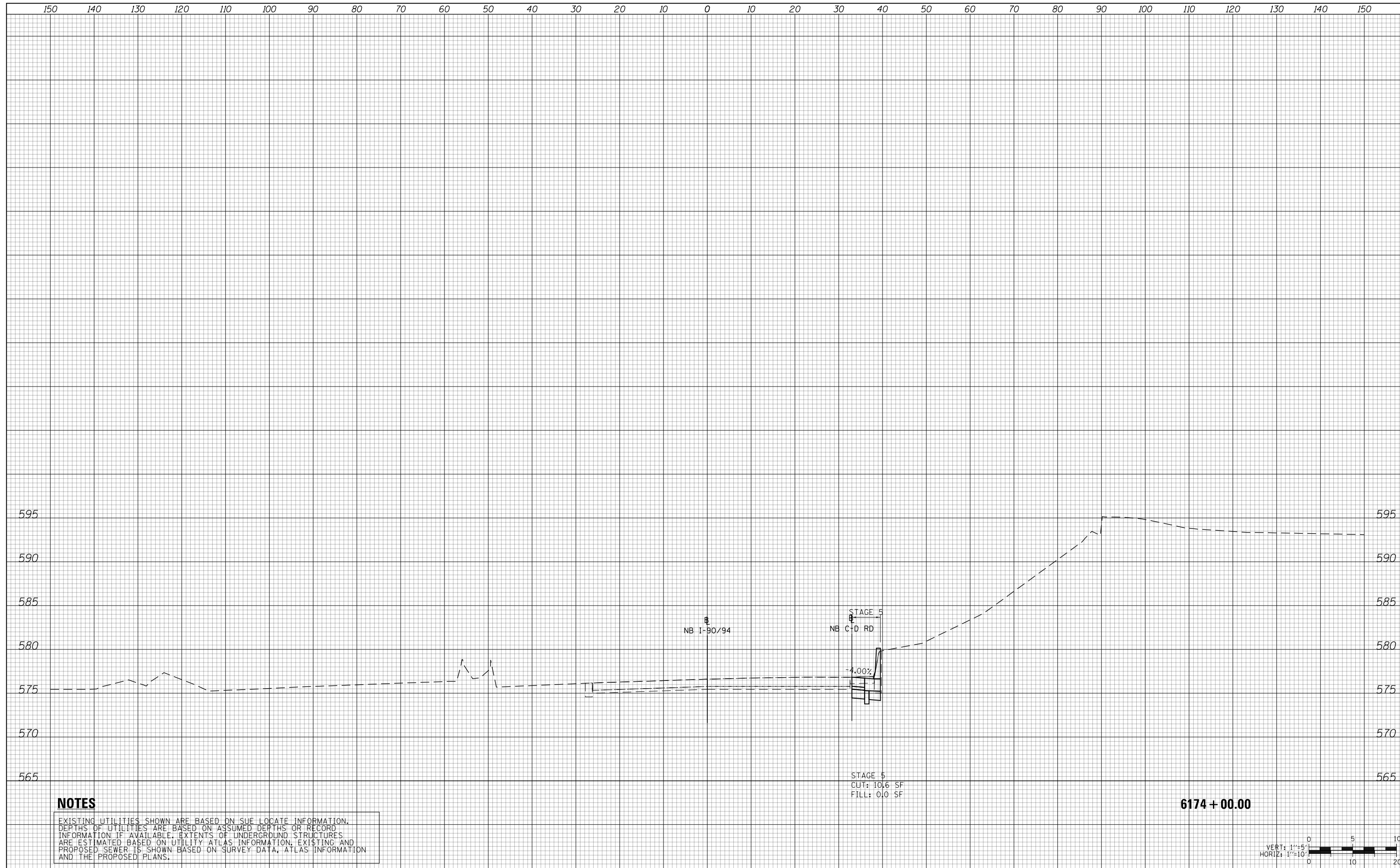
**STATE OF ILLINOIS  
DEPARTMENT OF TRANSPORTATION**

<b>CROSS SECTION</b>			
<b>NB I-90/94 STAGE 5</b>			
SCALE: 10:H 5:V	SHEET 46	OF 49 SHEETS	STA. 6172+50.00 TO STA. 6173+00.00

F.A.I. RTE.	SECTION	COUNTY	TOTAL SHEETS	SHEET NO.
90/94/290	2015-019R	COOK	2155	1960
				CONTRACT NO. 62A76
ILLINOIS FED. AID PROJECT				

DATE	
BY	
SURVEYED	
PLOTTED	
TEMPLATE	
AREAS	
CHECKED	
FINAL SURVEY	
NOTE BOOK	
NO.	

DATE	
BY	
SURVEYED	
PLOTTED	
TEMPLATE	
AREAS	
CHECKED	
ORIGINAL SURVEY	
NOTE BOOK	
NO.	



**NOTES**

EXISTING UTILITIES SHOWN ARE BASED ON SUE LOCATE INFORMATION. DEPTHS OF UTILITIES ARE BASED ON ASSUMED DEPTHS OR RECORD INFORMATION IF AVAILABLE. EXTENTS OF UNDERGROUND STRUCTURES ARE ESTIMATED BASED ON UTILITY ATLAS INFORMATION, EXISTING AND PROPOSED SEWER IS SHOWN BASED ON SURVEY DATA, ATLAS INFORMATION AND THE PROPOSED PLANS.

**6174 + 00.00**



D162476-Sht-XS-KDR-5.dgn  
 USER NAME = Imnaingolan  
 PLOT SCALE = 20.0000' / in.  
 PLOT DATE = 1/31/2020

DESIGNED - MKW  
 DRAWN - ZMZ  
 CHECKED - JMG  
 DATE - 1/29/20

REVISED -  
 REVISED -  
 REVISED -  
 REVISED -

**STATE OF ILLINOIS  
 DEPARTMENT OF TRANSPORTATION**

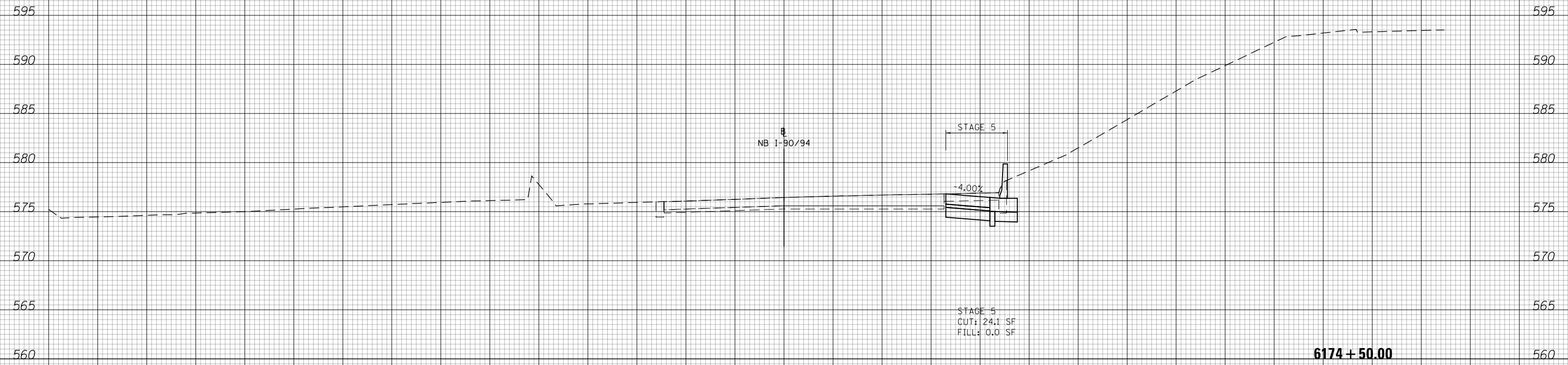
**CROSS SECTION**  
**NB I-90/94 STAGE 5**  
 SCALE: 10:H 5:V SHEET 47 OF 49 SHEETS STA. 6174+00.00 TO STA. 6174+00.00

F.A.I. RTE.	SECTION	COUNTY	TOTAL SHEETS	SHEET NO.
90/94/290	2015-019R	COOK	2155	1961
CONTRACT NO. 62A76				
ILLINOIS FED. AID PROJECT				

150 140 130 120 110 100 90 80 70 60 50 40 30 20 10 0 10 20 30 40 50 60 70 80 90 100 110 120 130 140 150

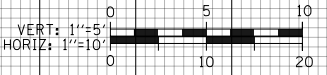
DATE	
BY	
SURVEYED	
PLOTTED	
TEMPLATE	
AREAS	
CHECKED	
FINAL SURVEY NOTE BOOK NO.	

DATE	
BY	
SURVEYED	
PLOTTED	
TEMPLATE	
AREAS	
CHECKED	
ORIGINAL SURVEY NOTE BOOK NO.	



**NOTES**

EXISTING UTILITIES SHOWN ARE BASED ON SUE LOCATE INFORMATION. DEPTHS OF UTILITIES ARE BASED ON ASSUMED DEPTHS OR RECORD INFORMATION IF AVAILABLE. EXTENTS OF UNDERGROUND STRUCTURES ARE ESTIMATED BASED ON UTILITY ATLAS INFORMATION, EXISTING AND PROPOSED SEWER IS SHOWN BASED ON SURVEY DATA, ATLAS INFORMATION AND THE PROPOSED PLANS.



D162A76-Sht-XS-KDR-5.dgn  
 USER NAME = Imnaingolan  
 PLOT SCALE = 20.0000' / in.  
 PLOT DATE = 1/31/2020

DESIGNED - MKW  
 DRAWN - ZMZ  
 CHECKED - JMG  
 DATE - 1/29/20

REVISED -  
 REVISED -  
 REVISED -  
 REVISED -

**STATE OF ILLINOIS  
 DEPARTMENT OF TRANSPORTATION**

**CROSS SECTION  
 NB I-90/94 STAGE 5**

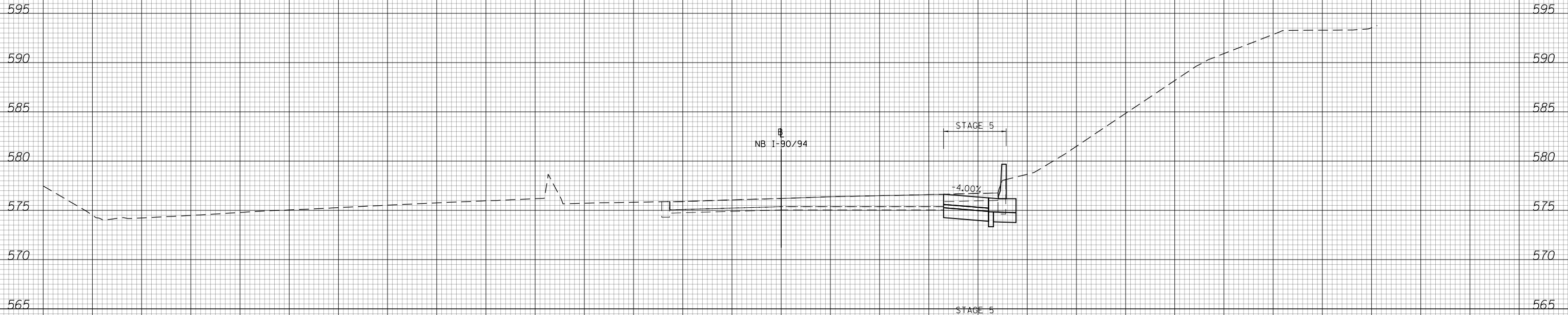
SCALE: 10:H 5:V SHEET 48 OF 49 SHEETS STA. 6174+50.00 TO STA. 6174+50.00

F.A.I. RTE.	SECTION	COUNTY	TOTAL SHEETS	SHEET NO.
90/94/290	2015-019R	COOK	2155	1962
CONTRACT NO. 62A76				
ILLINOIS FED. AID PROJECT				

150 140 130 120 110 100 90 80 70 60 50 40 30 20 10 0 10 20 30 40 50 60 70 80 90 100 110 120 130 140 150

DATE	
BY	
SURVEYED	
PLOTTED	
TEMPLATE	
AREAS	
CHECKED	
FINAL SURVEY	
NOTE BOOK	
NO.	

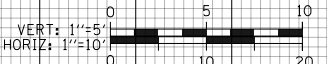
DATE	
BY	
SURVEYED	
PLOTTED	
TEMPLATE	
AREAS	
CHECKED	
ORIGINAL SURVEY	
NOTE BOOK	
NO.	



**NOTES**

EXISTING UTILITIES SHOWN ARE BASED ON SUE LOCATE INFORMATION. DEPTHS OF UTILITIES ARE BASED ON ASSUMED DEPTHS OR RECORD INFORMATION IF AVAILABLE. EXTENTS OF UNDERGROUND STRUCTURES ARE ESTIMATED BASED ON UTILITY ATLAS INFORMATION, EXISTING AND PROPOSED SEWER IS SHOWN BASED ON SURVEY DATA, ATLAS INFORMATION AND THE PROPOSED PLANS.

**6175+00.00**



D162476-Sht-XS-KDR-5.dgn	DESIGNED - MKW	REVISED -
USER NAME = Imnaingolan	DRAWN - ZMZ	REVISED -
PLOT SCALE = 20.0000' / in.	CHECKED - JMG	REVISED -
PLOT DATE = 1/31/2020	DATE - 1/29/20	REVISED -


**STATE OF ILLINOIS  
DEPARTMENT OF TRANSPORTATION**

<b>CROSS SECTION</b>	
<b>NB I-90/94 STAGE 5</b>	
SCALE: 10:H 5:V	SHEET 49 OF 49 SHEETS
STA. 6175+00.00 TO STA. 6175+00.00	

F.A.I. RTE.	SECTION	COUNTY	TOTAL SHEETS	SHEET NO.
90/94/290	2015-019R	COOK	2155	1963
CONTRACT NO. 62A76				
ILLINOIS FED. AID PROJECT				

DATE	
BY	
FINAL SURVEY NO.	
SURVEYED PLOTTED AREAS CHECKED	
TEMPLATE	
NOTE BOOK	
AREAS CHECKED	

DATE	
BY	
ORIGINAL SURVEY NO.	
SURVEYED PLOTTED AREAS CHECKED	
TEMPLATE	
NOTE BOOK	
AREAS CHECKED	



**NOTES**

EXISTING UTILITIES SHOWN ARE BASED ON SUE LOCATE INFORMATION. DEPTHS OF UTILITIES ARE BASED ON ASSUMED DEPTHS OR RECORD INFORMATION IF AVAILABLE. EXTENTS OF UNDERGROUND STRUCTURES ARE ESTIMATED BASED ON UTILITY ATLAS INFORMATION, EXISTING AND PROPOSED SEWER IS SHOWN BASED ON SURVEY DATA, ATLAS INFORMATION AND THE PROPOSED PLANS.



D162476-Sht-XS-KDR-6.dgn	DESIGNED - MKW	REVISED -
USER NAME = Imnaingolan	DRAWN - ZMZ	REVISED -
PLOT SCALE = 20.0000' / in.	CHECKED - JMG	REVISED -
PLOT DATE = 1/31/2020	DATE - 1/29/20	REVISED -

**STATE OF ILLINOIS  
DEPARTMENT OF TRANSPORTATION**

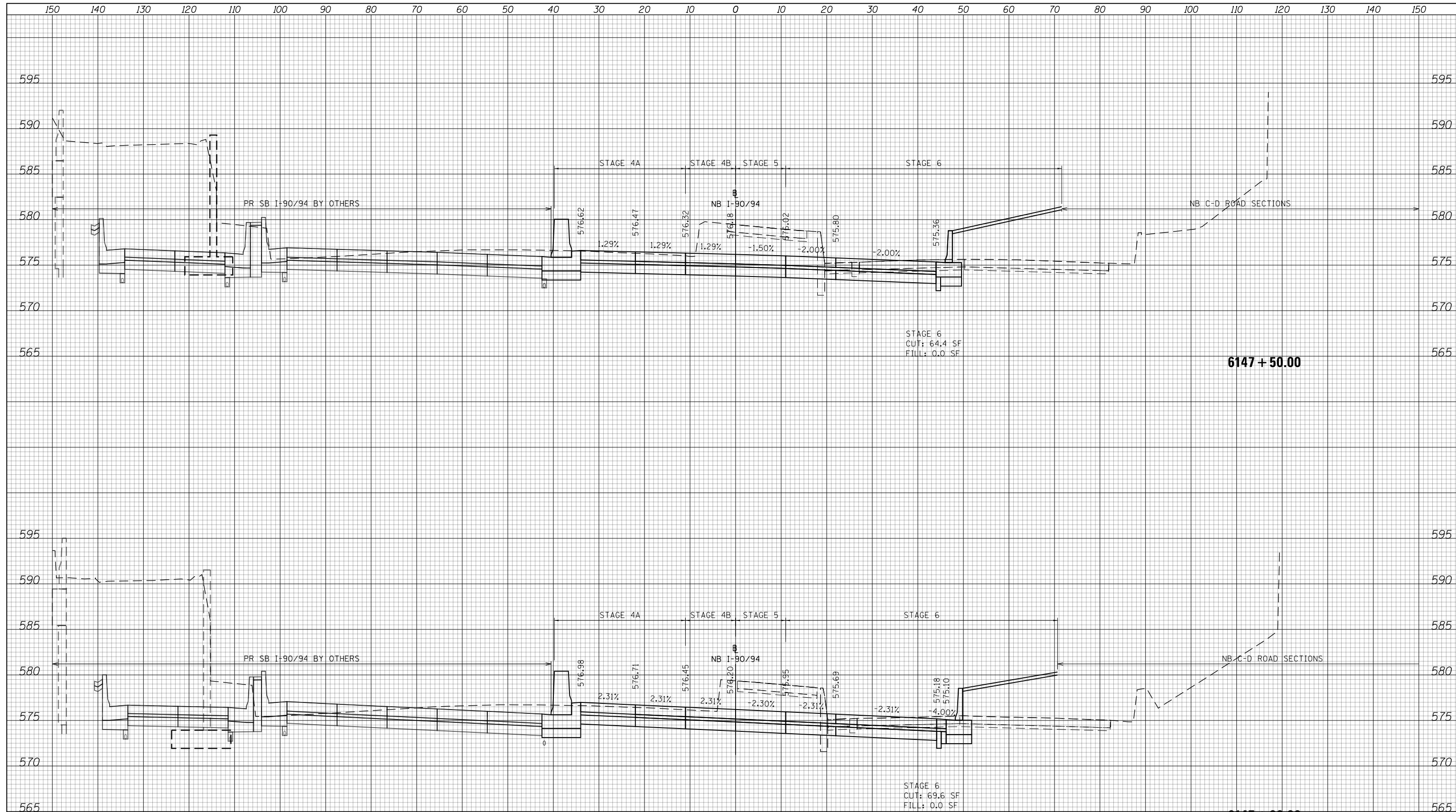
<b>CROSS SECTION</b>			
<b>NB I-90/94 STAGE 6</b>			
SCALE: 10:H 5:V	SHEET 1	OF 36 SHEETS	STA. 6146+50.00 TO STA. 6146+50.00

F.A.I. RTE.	SECTION	COUNTY	TOTAL SHEETS	SHEET NO.
90/94/290	2015-019R	COOK	2155	1964
CONTRACT NO. 62A76				
ILLINOIS FED. AID PROJECT				



DATE	
BY	
FINAL SURVEY	
PLOTTED	
TEMPLATE	
AREAS	
CHECKED	
NO.	

DATE	
BY	
ORIGINAL SURVEY	
PLOTTED	
TEMPLATE	
AREAS	
CHECKED	
NO.	



**NOTES**

EXISTING UTILITIES SHOWN ARE BASED ON SUE LOCATE INFORMATION. DEPTHS OF UTILITIES ARE BASED ON ASSUMED DEPTHS OR RECORD INFORMATION IF AVAILABLE. EXTENTS OF UNDERGROUND STRUCTURES ARE ESTIMATED BASED ON UTILITY ATLAS INFORMATION, EXISTING AND PROPOSED SEWER IS SHOWN BASED ON SURVEY DATA, ATLAS INFORMATION AND THE PROPOSED PLANS.



D162A76-Sht-XS-KDR-6.dgn  
 USER NAME = Imnaingolan  
 PLOT SCALE = 20.0000' / in.  
 PLOT DATE = 1/31/2020

DESIGNED - MKW  
 DRAWN - ZMZ  
 CHECKED - JMG  
 DATE - 1/29/20

REVISED -  
 REVISED -  
 REVISED -  
 REVISED -

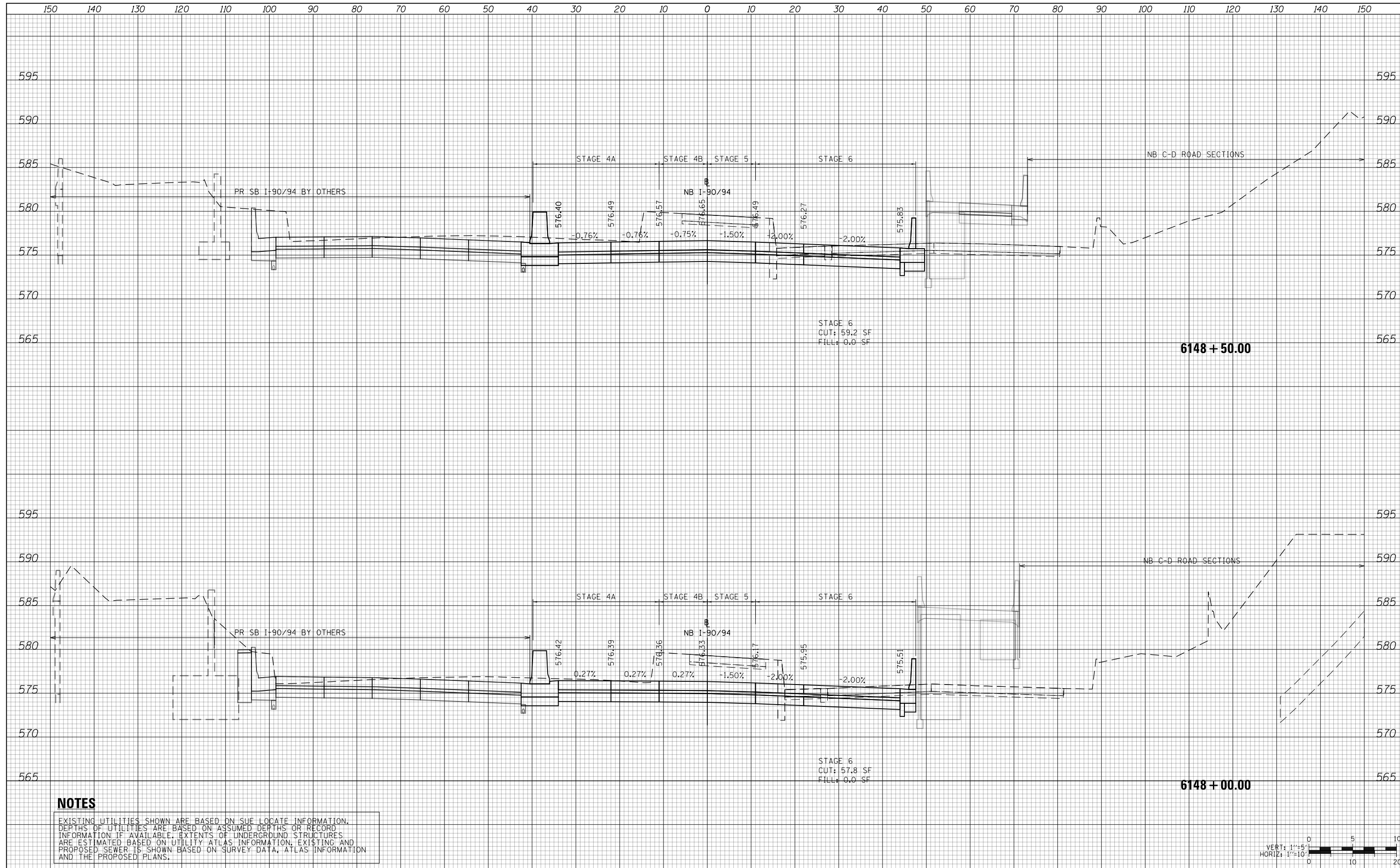
**STATE OF ILLINOIS  
 DEPARTMENT OF TRANSPORTATION**

**CROSS SECTION  
 NB I-90/94 STAGE 6**  
 SCALE: 10H 5V SHEET 2 OF 36 SHEETS STA. 6147+00.00 TO STA. 6147+50.00

F.A.I. RTE.	SECTION	COUNTY	TOTAL SHEETS	SHEET NO.
90/94/290	2015-019R	COOK	2155	1965
CONTRACT NO. 62A76				
ILLINOIS FED. AID PROJECT				

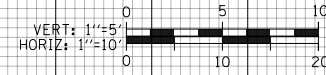
DATE	
BY	
FINAL SURVEY	
SURVEYED	
PLOTTED	
TEMPLATE	
AREAS	
CHECKED	
NO.	

DATE	
BY	
ORIGINAL SURVEY	
SURVEYED	
PLOTTED	
TEMPLATE	
AREAS	
CHECKED	
NO.	



**NOTES**

EXISTING UTILITIES SHOWN ARE BASED ON SUE LOCATE INFORMATION. DEPTHS OF UTILITIES ARE BASED ON ASSUMED DEPTHS OR RECORD INFORMATION IF AVAILABLE. EXTENTS OF UNDERGROUND STRUCTURES ARE ESTIMATED BASED ON UTILITY ATLAS INFORMATION, EXISTING AND PROPOSED SEWER IS SHOWN BASED ON SURVEY DATA, ATLAS INFORMATION AND THE PROPOSED PLANS.



D162A76-Sht-XS-KDR-6.dgn  
 USER NAME = Imnaingolan  
 PLOT SCALE = 20.0000' / in.  
 PLOT DATE = 1/31/2020

DESIGNED - MKW  
 DRAWN - ZMZ  
 CHECKED - JMG  
 DATE - 1/29/20

REVISED -  
 REVISED -  
 REVISED -  
 REVISED -

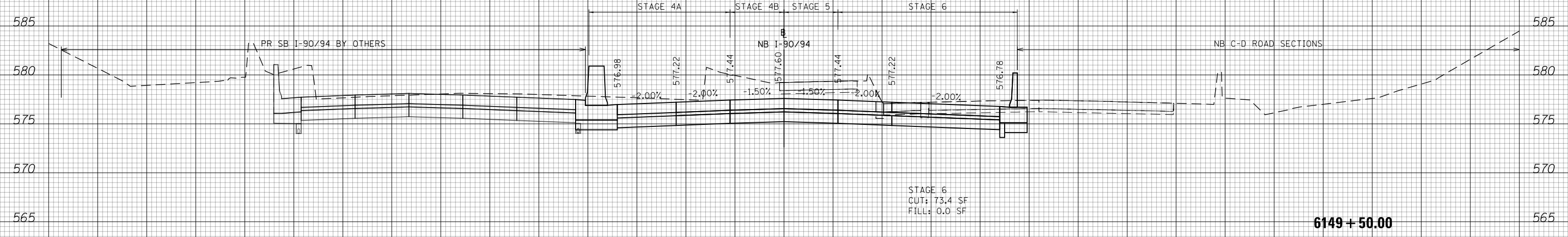
**STATE OF ILLINOIS  
 DEPARTMENT OF TRANSPORTATION**

**CROSS SECTION  
 NB I-90/94 STAGE 6**  
 SCALE: 10:H 5:V SHEET 3 OF 36 SHEETS STA. 6148+00.00 TO STA. 6148+50.00

F.A.I. RTE.	SECTION	COUNTY	TOTAL SHEETS	SHEET NO.
90/94/290	2015-019R	COOK	2155	1966
CONTRACT NO. 62A76				

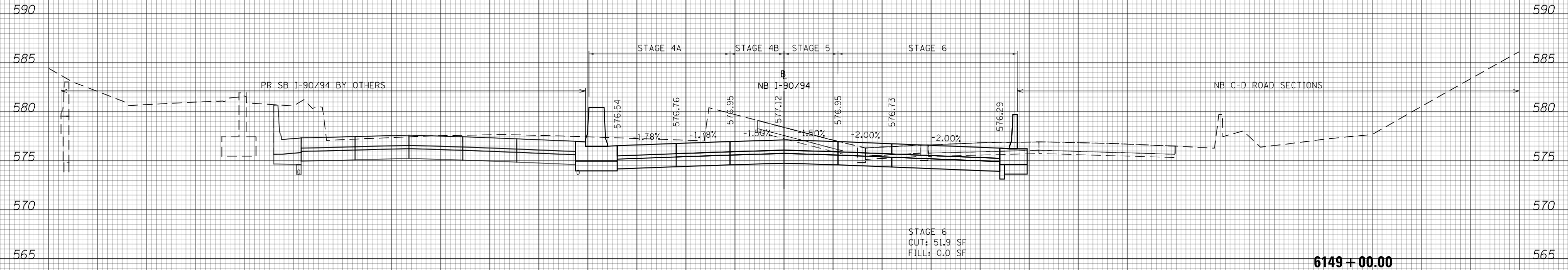
ILLINOIS FED. AID PROJECT

150 140 130 120 110 100 90 80 70 60 50 40 30 20 10 0 10 20 30 40 50 60 70 80 90 100 110 120 130 140 150



STAGE 6  
CUT: 73.4 SF  
FILL: 0.0 SF

6149 + 50.00



STAGE 6  
CUT: 51.9 SF  
FILL: 0.0 SF

6149 + 00.00

**NOTES**

EXISTING UTILITIES SHOWN ARE BASED ON SUE LOCATE INFORMATION. DEPTHS OF UTILITIES ARE BASED ON ASSUMED DEPTHS OR RECORD INFORMATION IF AVAILABLE. EXTENTS OF UNDERGROUND STRUCTURES ARE ESTIMATED BASED ON UTILITY ATLAS INFORMATION, EXISTING AND PROPOSED SEWER IS SHOWN BASED ON SURVEY DATA, ATLAS INFORMATION AND THE PROPOSED PLANS.



BY _____	DATE _____
SURVEYED _____	
PLOTTED _____	
TEMPLATE _____	
AREAS _____	
CHECKED _____	
NO. _____	

BY _____	DATE _____
SURVEYED _____	
PLOTTED _____	
TEMPLATE _____	
AREAS _____	
CHECKED _____	
NO. _____	



D162A76-Sht-XS-KDR-6.dgn	DESIGNED - MKW	REVISED -
USER NAME = lmaingolan	DRAWN - ZMZ	REVISED -
PLOT SCALE = 20.0000' / in.	CHECKED - JMG	REVISED -
PLOT DATE = 1/31/2020	DATE - 1/29/20	REVISED -

**STATE OF ILLINOIS**  
**DEPARTMENT OF TRANSPORTATION**


SCALE: 10'H 5"V	SHEET 4	OF 36 SHEETS	STA. 6149+00.00	TO STA. 6149+50.00
-----------------	---------	--------------	-----------------	--------------------

**CROSS SECTION**  
**NB I-90/94 STAGE 6**

F.A.I. RTE. 90/94/290	SECTION 2015-019R	COUNTY COOK	TOTAL SHEETS 2155	SHEET NO. 1967
CONTRACT NO. 62A76				
ILLINOIS FED. AID PROJECT				

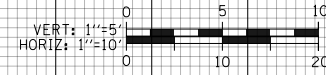
DATE	
BY	
FINAL SURVEY NO.	
SURVEYED PLOTTED AREAS CHECKED	
TEMPLATE	
NOTE BOOK	
AREAS CHECKED	

DATE	
BY	
ORIGINAL SURVEY NO.	
SURVEYED PLOTTED AREAS CHECKED	
TEMPLATE	
NOTE BOOK	
AREAS CHECKED	



**NOTES**

EXISTING UTILITIES SHOWN ARE BASED ON SUE LOCATE INFORMATION. DEPTHS OF UTILITIES ARE BASED ON ASSUMED DEPTHS OR RECORD INFORMATION IF AVAILABLE. EXTENTS OF UNDERGROUND STRUCTURES ARE ESTIMATED BASED ON UTILITY ATLAS INFORMATION, EXISTING AND PROPOSED SEWER IS SHOWN BASED ON SURVEY DATA, ATLAS INFORMATION AND THE PROPOSED PLANS.



D162A76-Sht-XS-KDR-6.dgn	DESIGNED - MKW	REVISED -
USER NAME = Imnaingolan	DRAWN - ZMZ	REVISED -
PLOT SCALE = 20.0000' / in.	CHECKED - JMG	REVISED -
PLOT DATE = 1/31/2020	DATE - 1/29/20	REVISED -

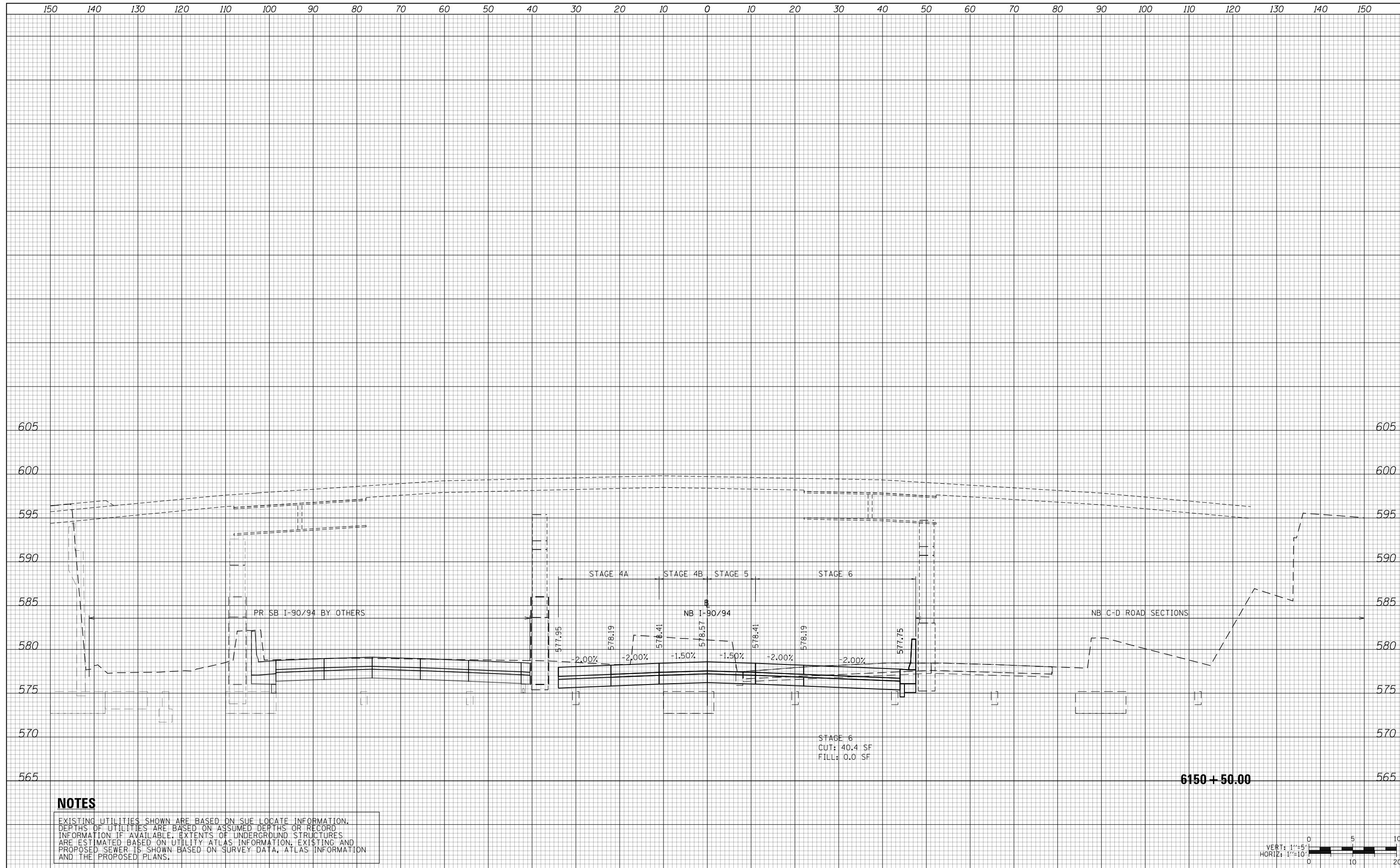
**STATE OF ILLINOIS  
DEPARTMENT OF TRANSPORTATION**

<b>CROSS SECTION</b>			
<b>NB I-90/94 STAGE 6</b>			
SCALE: 10:H 5:V	SHEET 5	OF 36 SHEETS	STA. 6150+00.00 TO STA. 6150+00.00

F.A.I. RTE.	SECTION	COUNTY	TOTAL SHEETS	SHEET NO.
90/94/290	2015-019R	COOK	2155	1968
CONTRACT NO. 62A76				
ILLINOIS FED. AID PROJECT				

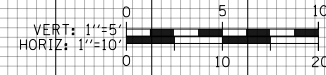
DATE	
BY	
SURVEYED	
PLOTTED	
TEMPLATE	
AREAS	
CHECKED	
NO.	

DATE	
BY	
SURVEYED	
PLOTTED	
TEMPLATE	
AREAS	
CHECKED	
NO.	



**NOTES**

EXISTING UTILITIES SHOWN ARE BASED ON SUE LOCATE INFORMATION. DEPTHS OF UTILITIES ARE BASED ON ASSUMED DEPTHS OR RECORD INFORMATION IF AVAILABLE. EXTENTS OF UNDERGROUND STRUCTURES ARE ESTIMATED BASED ON UTILITY ATLAS INFORMATION, EXISTING AND PROPOSED SEWER IS SHOWN BASED ON SURVEY DATA, ATLAS INFORMATION AND THE PROPOSED PLANS.



D162A76-Sht-XS-KDR-6.dgn	DESIGNED - MKW	REVISED -
USER NAME = Imnaingolan	DRAWN - ZMZ	REVISED -
PLOT SCALE = 20.0000' / in.	CHECKED - JMG	REVISED -
PLOT DATE = 1/31/2020	DATE - 1/29/20	REVISED -

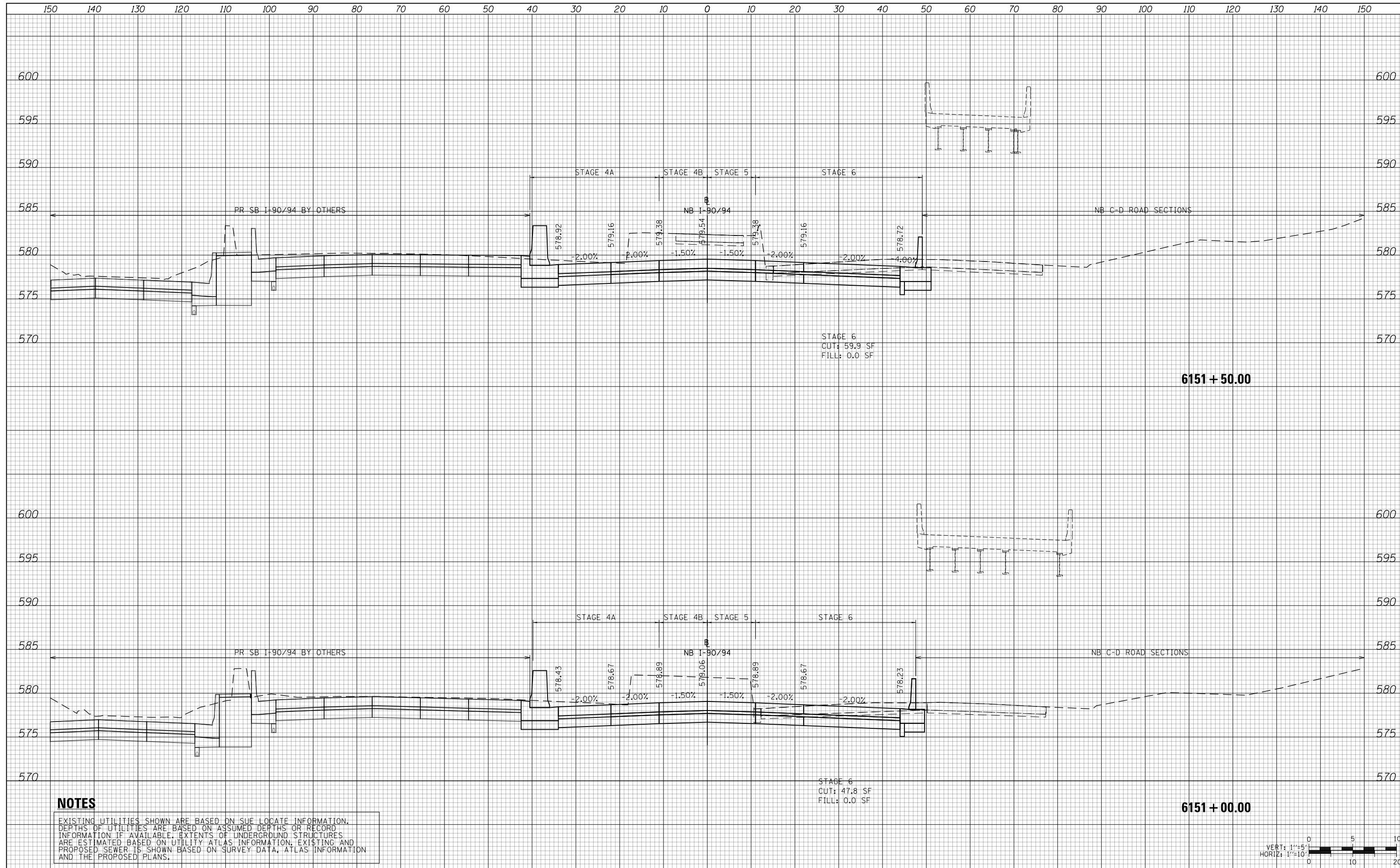
**STATE OF ILLINOIS  
DEPARTMENT OF TRANSPORTATION**

<b>CROSS SECTION</b>			
<b>NB I-90/94 STAGE 6</b>			
SCALE: 10:H 5:V	SHEET 6	OF 36 SHEETS	STA. 6150+50.00 TO STA. 6150+50.00

F.A.I. RTE.	SECTION	COUNTY	TOTAL SHEETS	SHEET NO.
90/94/290	2015-019R	COOK	2155	1969
CONTRACT NO. 62A76				
ILLINOIS FED. AID PROJECT				

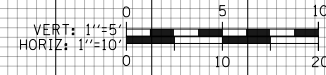
DATE	
BY	
SURVEYED	
PLOTTED	
TEMPLATE	
AREAS	
CHECKED	
FINAL SURVEY	
NOTE BOOK	
NO.	

DATE	
BY	
SURVEYED	
PLOTTED	
TEMPLATE	
AREAS	
CHECKED	
ORIGINAL SURVEY	
NOTE BOOK	
NO.	



**NOTES**

EXISTING UTILITIES SHOWN ARE BASED ON SUE LOCATE INFORMATION. DEPTHS OF UTILITIES ARE BASED ON ASSUMED DEPTHS OR RECORD INFORMATION IF AVAILABLE. EXTENTS OF UNDERGROUND STRUCTURES ARE ESTIMATED BASED ON UTILITY ATLAS INFORMATION, EXISTING AND PROPOSED SEWER IS SHOWN BASED ON SURVEY DATA, ATLAS INFORMATION AND THE PROPOSED PLANS.



D162A76-Sht-XS-KDR-6.dgn	DESIGNED - MKW	REVISED -
USER NAME = Imnaingolan	DRAWN - ZMZ	REVISED -
PLOT SCALE = 20.0000' / in.	CHECKED - JMG	REVISED -
PLOT DATE = 1/31/2020	DATE - 1/29/20	REVISED -

**STATE OF ILLINOIS  
DEPARTMENT OF TRANSPORTATION**

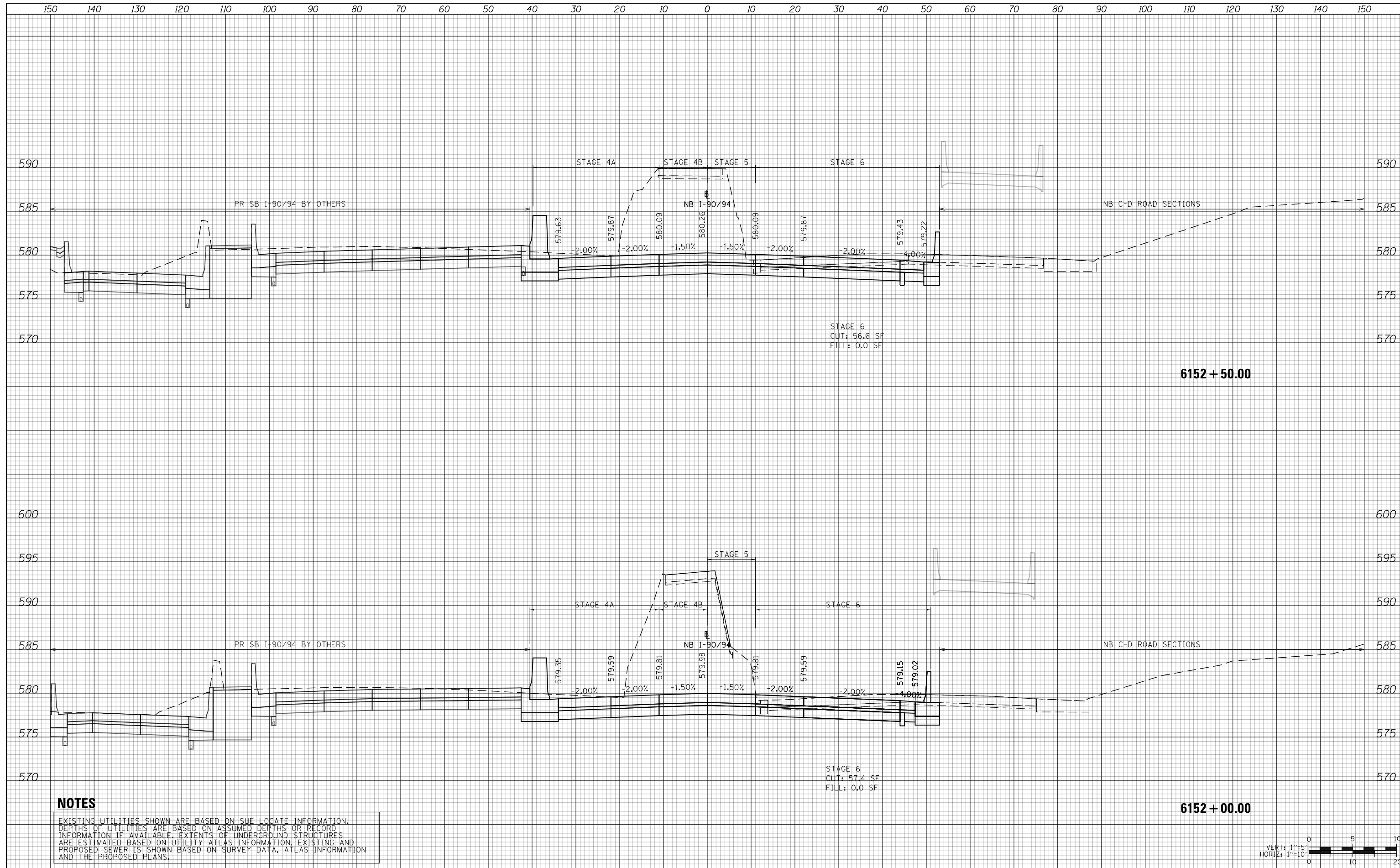
**CROSS SECTION  
NB I-90/94 STAGE 6**

SCALE: 10H 5V SHEET 7 OF 36 SHEETS STA. 6151+00.00 TO STA. 6151+50.00

F.A.I. RTE.	SECTION	COUNTY	TOTAL SHEETS	SHEET NO.
90/94/290	2015-019R	COOK	2155	1970
CONTRACT NO. 62A76				
ILLINOIS FED. AID PROJECT				

DATE	
BY	
SURVEYED	
PLOTTED	
TEMPLATE	
AREAS	
CHECKED	
FINAL SURVEY	
NOTE BOOK	
NO.	

DATE	
BY	
SURVEYED	
PLOTTED	
TEMPLATE	
AREAS	
CHECKED	
ORIGINAL SURVEY	
NOTE BOOK	
NO.	



**NOTES**

EXISTING UTILITIES SHOWN ARE BASED ON SUE LOCATE INFORMATION. DEPTHS OF UTILITIES ARE BASED ON ASSUMED DEPTHS OR RECORD INFORMATION IF AVAILABLE. EXTENTS OF UNDERGROUND STRUCTURES ARE ESTIMATED BASED ON UTILITY ATLAS INFORMATION, EXISTING AND PROPOSED SEWER IS SHOWN BASED ON SURVEY DATA, ATLAS INFORMATION AND THE PROPOSED PLANS.



D162476-Sht-XS-KDR-6.dgn	DESIGNED - MKW	REVISED -
USER NAME = Imnaingolan	DRAWN - ZMZ	REVISED -
PLOT SCALE = 20.0000' / in.	CHECKED - JMG	REVISED -
PLOT DATE = 1/31/2020	DATE - 1/29/20	REVISED -

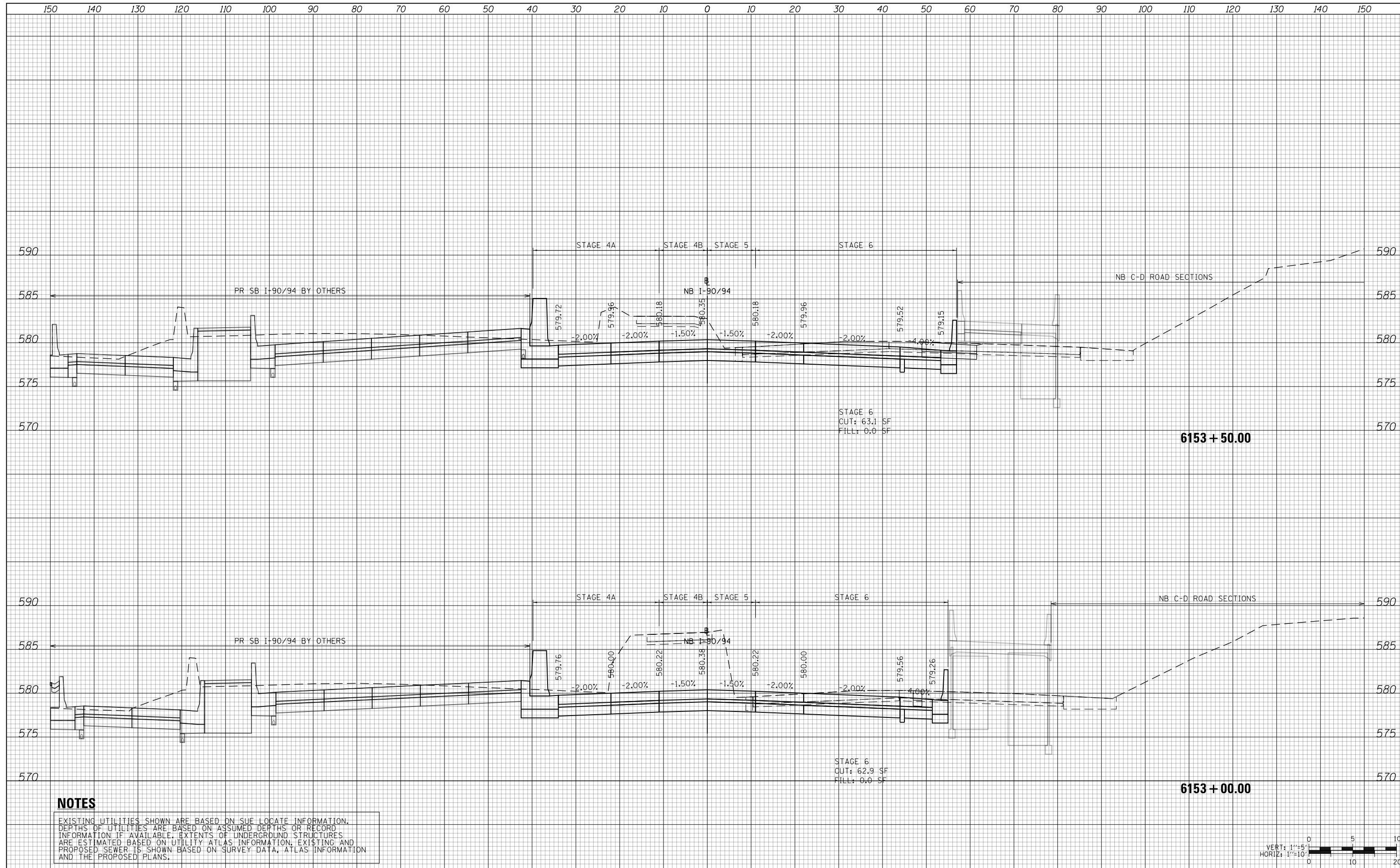
**STATE OF ILLINOIS  
DEPARTMENT OF TRANSPORTATION**

<b>CROSS SECTION</b>			
<b>NB I-90/94 STAGE 6</b>			
SCALE: 10H 5V	SHEET 8	OF 36 SHEETS	STA. 6152+00.00 TO STA. 6152+50.00

F.A.I. RTE.	SECTION	COUNTY	TOTAL SHEETS	SHEET NO.
90/94/290	2015-019R	COOK	2155	1971
CONTRACT NO. 62A76				
ILLINOIS FED. AID PROJECT				

DATE	
BY	
FINAL SURVEY	
SURVEYED	
PLOTTED	
TEMPLATE	
NOTE BOOK	
AREAS CHECKED	
NO.	

DATE	
BY	
ORIGINAL SURVEY	
SURVEYED	
PLOTTED	
TEMPLATE	
NOTE BOOK	
AREAS CHECKED	
NO.	



**NOTES**

EXISTING UTILITIES SHOWN ARE BASED ON SUE LOCATE INFORMATION. DEPTHS OF UTILITIES ARE BASED ON ASSUMED DEPTHS OR RECORD INFORMATION IF AVAILABLE. EXTENTS OF UNDERGROUND STRUCTURES ARE ESTIMATED BASED ON UTILITY ATLAS INFORMATION, EXISTING AND PROPOSED SEWER IS SHOWN BASED ON SURVEY DATA, ATLAS INFORMATION AND THE PROPOSED PLANS.



D162476-Sht-XS-KDR-6.dgn  
 USER NAME = Imnaingolan  
 PLOT SCALE = 20.0000' / in.  
 PLOT DATE = 1/31/2020

DESIGNED - MKW  
 DRAWN - ZMZ  
 CHECKED - JMG  
 DATE - 1/29/20

REVISED -  
 REVISED -  
 REVISED -  
 REVISED -

**STATE OF ILLINOIS  
 DEPARTMENT OF TRANSPORTATION**

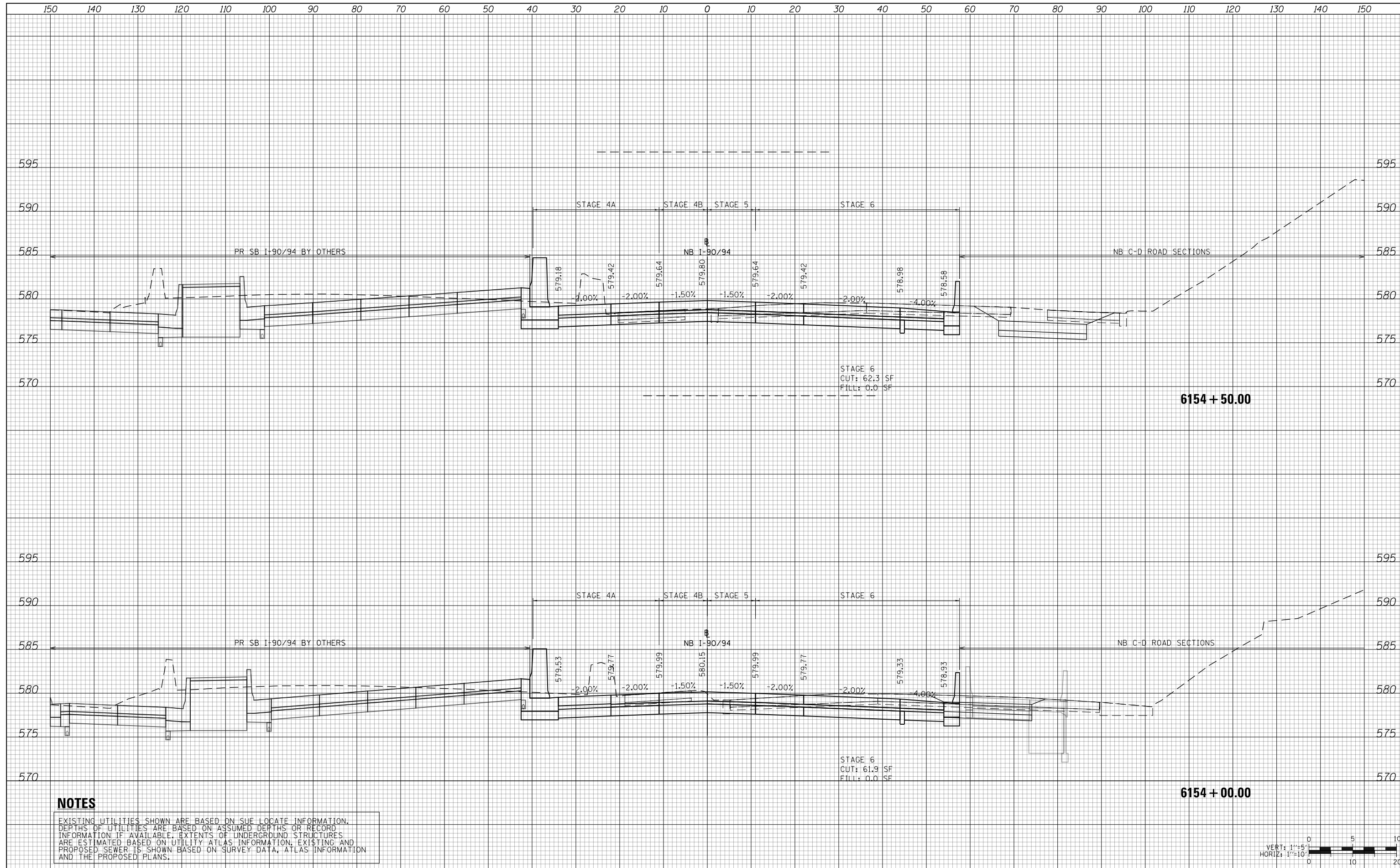
**CROSS SECTION  
 NB I-90/94 STAGE 6**  
 SCALE: 10'H 5'V SHEET 9 OF 36 SHEETS STA. 6153+00.00 TO STA. 6153+50.00

F.A.I. RTE.	SECTION	COUNTY	TOTAL SHEETS	SHEET NO.
90/94/290	2015-019R	COOK	2155	1972
CONTRACT NO. 62A76				
ILLINOIS FED. AID PROJECT				



DATE	
BY	
SURVEYED	
PLOTTED	
TEMPLATE	
AREAS	
CHECKED	
NO.	

DATE	
BY	
SURVEYED	
PLOTTED	
TEMPLATE	
AREAS	
CHECKED	
NO.	



**NOTES**

EXISTING UTILITIES SHOWN ARE BASED ON SUE LOCATE INFORMATION. DEPTHS OF UTILITIES ARE BASED ON ASSUMED DEPTHS OR RECORD INFORMATION IF AVAILABLE. EXTENTS OF UNDERGROUND STRUCTURES ARE ESTIMATED BASED ON UTILITY ATLAS INFORMATION, EXISTING AND PROPOSED SEWER IS SHOWN BASED ON SURVEY DATA, ATLAS INFORMATION AND THE PROPOSED PLANS.



D162476-Sht-XS-KDR-6.dgn  
 USER NAME = Imnaingolan  
 PLOT SCALE = 20.0000' / in.  
 PLOT DATE = 1/31/2020

DESIGNED - MKW  
 DRAWN - ZMZ  
 CHECKED - JMG  
 DATE - 1/29/20

REVISED -  
 REVISED -  
 REVISED -  
 REVISED -

**STATE OF ILLINOIS  
 DEPARTMENT OF TRANSPORTATION**

**CROSS SECTION  
 NB I-90/94 STAGE 6**

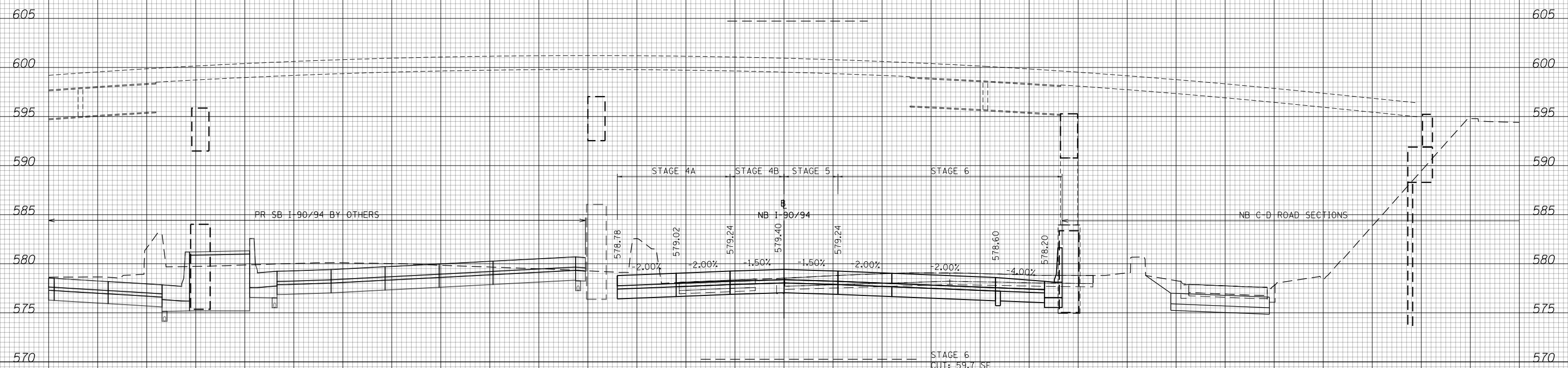
SCALE: 10'H 5"V SHEET 10 OF 36 SHEETS STA. 6154+00.00 TO STA. 6154+50.00

F.A.I. RTE.	SECTION	COUNTY	TOTAL SHEETS	SHEET NO.
90/94/290	2015-019R	COOK	2155	1973
CONTRACT NO. 62A76				
ILLINOIS FED. AID PROJECT				

150 140 130 120 110 100 90 80 70 60 50 40 30 20 10 0 10 20 30 40 50 60 70 80 90 100 110 120 130 140 150

DATE	
BY	
SURVEYED	
PLOTTED	
TEMPLATE	
AREAS	
CHECKED	
NO.	

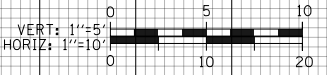
DATE	
BY	
SURVEYED	
PLOTTED	
TEMPLATE	
AREAS	
CHECKED	
NO.	



**NOTES**

EXISTING UTILITIES SHOWN ARE BASED ON SUE LOCATE INFORMATION. DEPTHS OF UTILITIES ARE BASED ON ASSUMED DEPTHS OR RECORD INFORMATION IF AVAILABLE. EXTENTS OF UNDERGROUND STRUCTURES ARE ESTIMATED BASED ON UTILITY ATLAS INFORMATION, EXISTING AND PROPOSED SEWER IS SHOWN BASED ON SURVEY DATA, ATLAS INFORMATION AND THE PROPOSED PLANS.

6155 + 00.00



D162A76-Sht-XS-KDR-6.dgn  
 USER NAME = Imnaingolan  
 PLOT SCALE = 20.0000' / in.  
 PLOT DATE = 1/31/2020

DESIGNED - MKW  
 DRAWN - ZMZ  
 CHECKED - JMG  
 DATE - 1/29/20

REVISED -  
 REVISED -  
 REVISED -  
 REVISED -

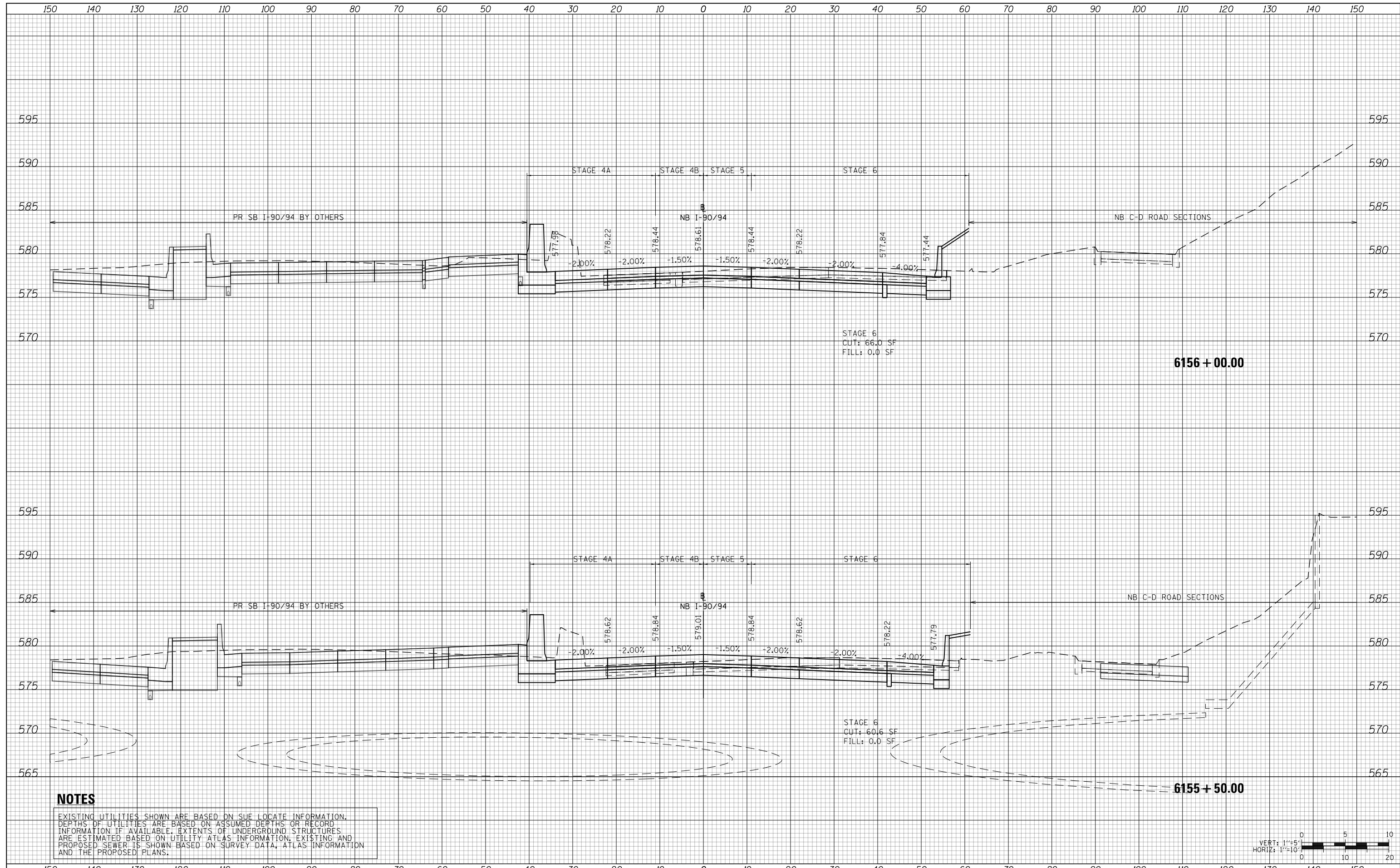
**STATE OF ILLINOIS  
 DEPARTMENT OF TRANSPORTATION**

**CROSS SECTION**  
**NB I-90/94 STAGE 6**  
 SCALE: 10H 5V SHEET 11 OF 36 SHEETS STA. 6155+00.00 TO STA. 6155+00.00

F.A.I. RTE.	SECTION	COUNTY	TOTAL SHEETS	SHEET NO.
90/94/290	2015-019R	COOK	2155	1974
CONTRACT NO. 62A76				
ILLINOIS FED. AID PROJECT				

DATE	
BY	
SURVEYED	
PLOTTED	
TEMPLATE	
AREAS	
CHECKED	
FINAL SURVEY	
NOTE BOOK	
NO.	

DATE	
BY	
SURVEYED	
PLOTTED	
TEMPLATE	
AREAS	
CHECKED	
ORIGINAL SURVEY	
NOTE BOOK	
NO.	



**NOTES**

EXISTING UTILITIES SHOWN ARE BASED ON SUE LOCATE INFORMATION. DEPTHS OF UTILITIES ARE BASED ON ASSUMED DEPTHS OR RECORD INFORMATION IF AVAILABLE. EXTENTS OF UNDERGROUND STRUCTURES ARE ESTIMATED BASED ON UTILITY ATLAS INFORMATION, EXISTING AND PROPOSED SEWER IS SHOWN BASED ON SURVEY DATA, ATLAS INFORMATION AND THE PROPOSED PLANS.



D162476-Sht-XS-KDR-6.dgn  
 USER NAME = Imnaingolan  
 PLOT SCALE = 20.0000' / in.  
 PLOT DATE = 1/31/2020

DESIGNED - MKW  
 DRAWN - ZMZ  
 CHECKED - JMG  
 DATE - 1/29/20

REVISED -  
 REVISED -  
 REVISED -  
 REVISED -

**STATE OF ILLINOIS  
 DEPARTMENT OF TRANSPORTATION**

**CROSS SECTION  
 NB I-90/94 STAGE 6**

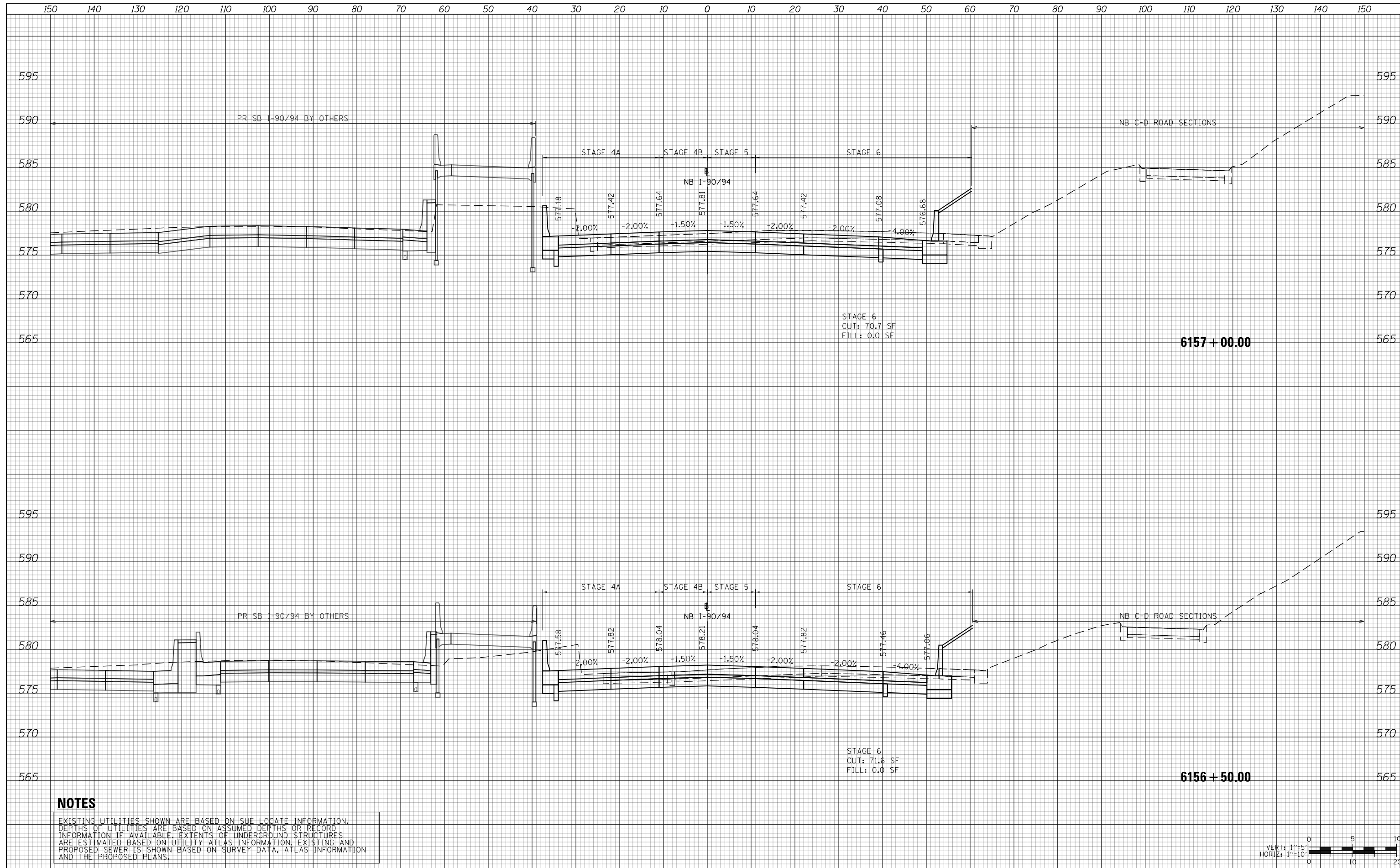
SCALE: 10:H 5:V SHEET 12 OF 36 SHEETS STA. 6155+50.00 TO STA. 6156+00.00

F.A.I. RTE.	SECTION	COUNTY	TOTAL SHEETS	SHEET NO.
90/94/290	2015-019R	COOK	2155	1975
CONTRACT NO. 62A76				

ILLINOIS FED. AID PROJECT

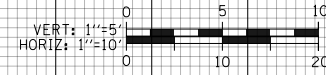
DATE	
BY	
SURVEYED	
PLOTTED	
TEMPLATE	
AREAS	
CHECKED	
FINAL SURVEY	
NOTE BOOK	
NO.	

DATE	
BY	
SURVEYED	
PLOTTED	
TEMPLATE	
AREAS	
CHECKED	
ORIGINAL SURVEY	
NOTE BOOK	
NO.	



**NOTES**

EXISTING UTILITIES SHOWN ARE BASED ON SUE LOCATE INFORMATION. DEPTHS OF UTILITIES ARE BASED ON ASSUMED DEPTHS OR RECORD INFORMATION IF AVAILABLE. EXTENTS OF UNDERGROUND STRUCTURES ARE ESTIMATED BASED ON UTILITY ATLAS INFORMATION, EXISTING AND PROPOSED SEWER IS SHOWN BASED ON SURVEY DATA, ATLAS INFORMATION AND THE PROPOSED PLANS.



D162A76-Sht-XS-KDR-6.dgn	DESIGNED - MKW	REVISED -
USER NAME = Imnaingolan	DRAWN - ZMZ	REVISED -
PLOT SCALE = 20.0000' / in.	CHECKED - JMG	REVISED -
PLOT DATE = 1/31/2020	DATE - 1/29/20	REVISED -

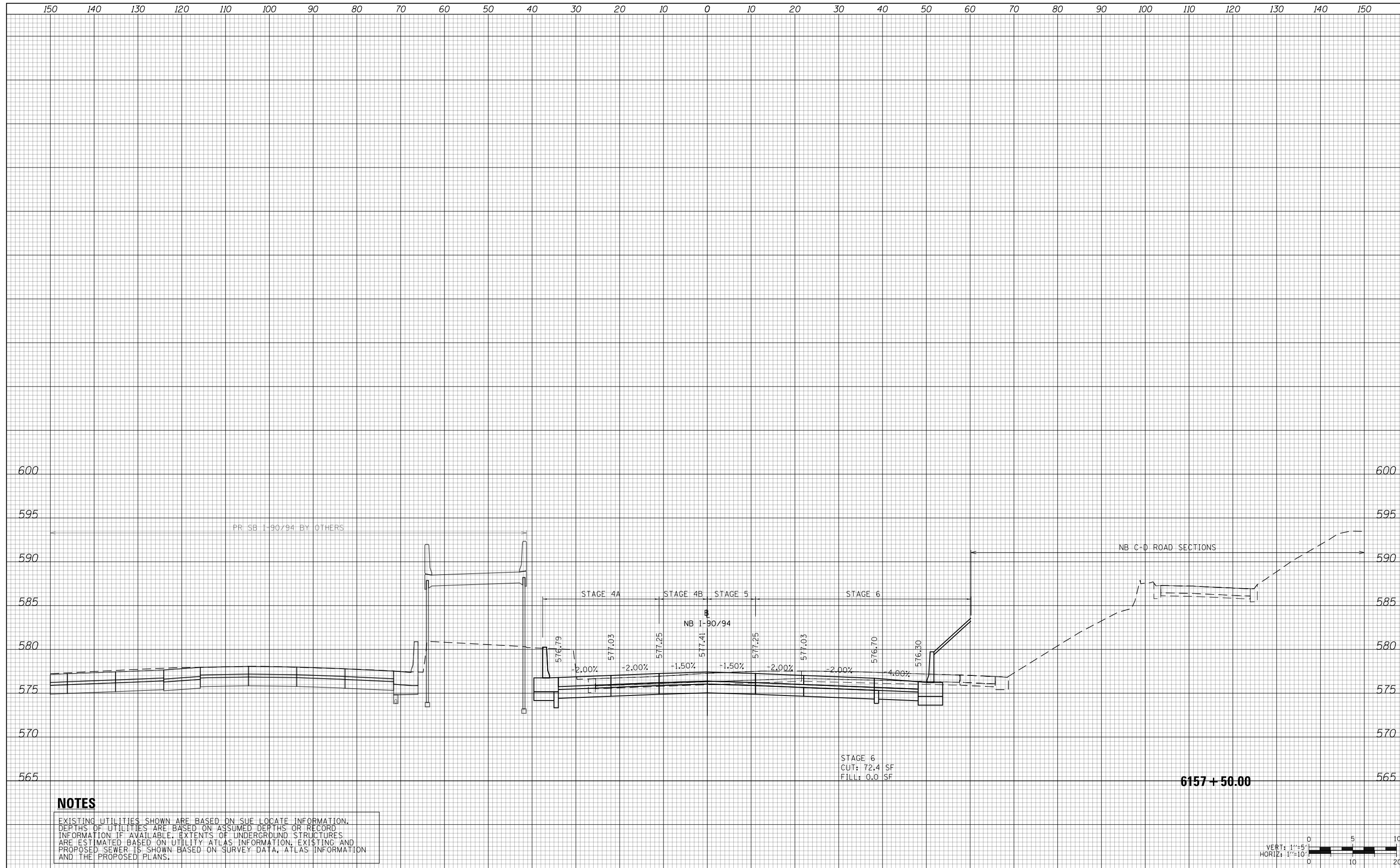
**STATE OF ILLINOIS  
DEPARTMENT OF TRANSPORTATION**

<b>CROSS SECTION</b>			
<b>NB I-90/94 STAGE 6</b>			
SCALE: 10:H 5:V	SHEET 13	OF 36 SHEETS	STA. 6156+50.00 TO STA. 6157+00.00

F.A.I. RTE.	SECTION	COUNTY	TOTAL SHEETS	SHEET NO.
90/94/290	2015-019R	COOK	2155	1976
CONTRACT NO. 62A76				
ILLINOIS FED. AID PROJECT				

DATE	
BY	
FINAL SURVEY NO.	
SURVEYED PLOTTED AREAS CHECKED	
NOTE BOOK	
TEMPLATE	
AREAS CHECKED	

DATE	
BY	
ORIGINAL SURVEY NO.	
SURVEYED PLOTTED AREAS CHECKED	
NOTE BOOK	
TEMPLATE	
AREAS CHECKED	



**NOTES**

EXISTING UTILITIES SHOWN ARE BASED ON SUE LOCATE INFORMATION. DEPTHS OF UTILITIES ARE BASED ON ASSUMED DEPTHS OR RECORD INFORMATION IF AVAILABLE. EXTENTS OF UNDERGROUND STRUCTURES ARE ESTIMATED BASED ON UTILITY ATLAS INFORMATION, EXISTING AND PROPOSED SEWER IS SHOWN BASED ON SURVEY DATA, ATLAS INFORMATION AND THE PROPOSED PLANS.



D162476-Sht-XS-KDR-6.dgn	DESIGNED - MKW	REVISED -
USER NAME = Imnaingolan	DRAWN - ZMZ	REVISED -
PLOT SCALE = 20.0000' / in.	CHECKED - JMG	REVISED -
PLOT DATE = 1/31/2020	DATE - 1/29/20	REVISED -

**STATE OF ILLINOIS  
DEPARTMENT OF TRANSPORTATION**

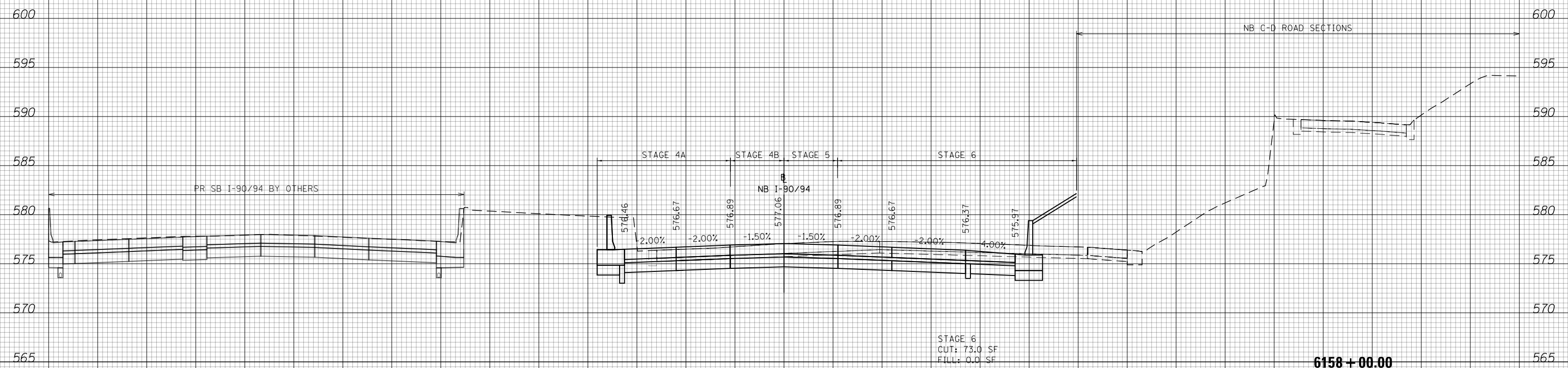
<b>CROSS SECTION</b>			
<b>NB I-90/94 STAGE 6</b>			
SCALE: 10'H:5'V	SHEET 14	OF 36 SHEETS	STA. 6157+50.00 TO STA. 6157+50.00

F.A.I. RTE.	SECTION	COUNTY	TOTAL SHEETS	SHEET NO.
90/94/290	2015-019R	COOK	2155	1977
CONTRACT NO. 62A76				
ILLINOIS FED. AID PROJECT				

150 140 130 120 110 100 90 80 70 60 50 40 30 20 10 0 10 20 30 40 50 60 70 80 90 100 110 120 130 140 150

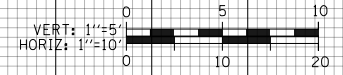
DATE	
BY	
FINAL SURVEY NO.	
SURVEYED PLOTTED AREAS CHECKED	
TEMPLATE AREAS CHECKED	
NOTE BOOK AREAS CHECKED	

DATE	
BY	
ORIGINAL SURVEY NO.	
SURVEYED PLOTTED AREAS CHECKED	
TEMPLATE AREAS CHECKED	
NOTE BOOK AREAS CHECKED	



**NOTES**

EXISTING UTILITIES SHOWN ARE BASED ON SUE LOCATE INFORMATION. DEPTHS OF UTILITIES ARE BASED ON ASSUMED DEPTHS OR RECORD INFORMATION IF AVAILABLE. EXTENTS OF UNDERGROUND STRUCTURES ARE ESTIMATED BASED ON UTILITY ATLAS INFORMATION, EXISTING AND PROPOSED SEWER IS SHOWN BASED ON SURVEY DATA, ATLAS INFORMATION AND THE PROPOSED PLANS.



D162A76-Sht-XS-KDR-6.dgn	DESIGNED - MKW	REVISED -
USER NAME = Imnaingolan	DRAWN - ZMZ	REVISED -
PLOT SCALE = 20.0000' / in.	CHECKED - JMG	REVISED -
PLOT DATE = 1/31/2020	DATE - 1/29/20	REVISED -

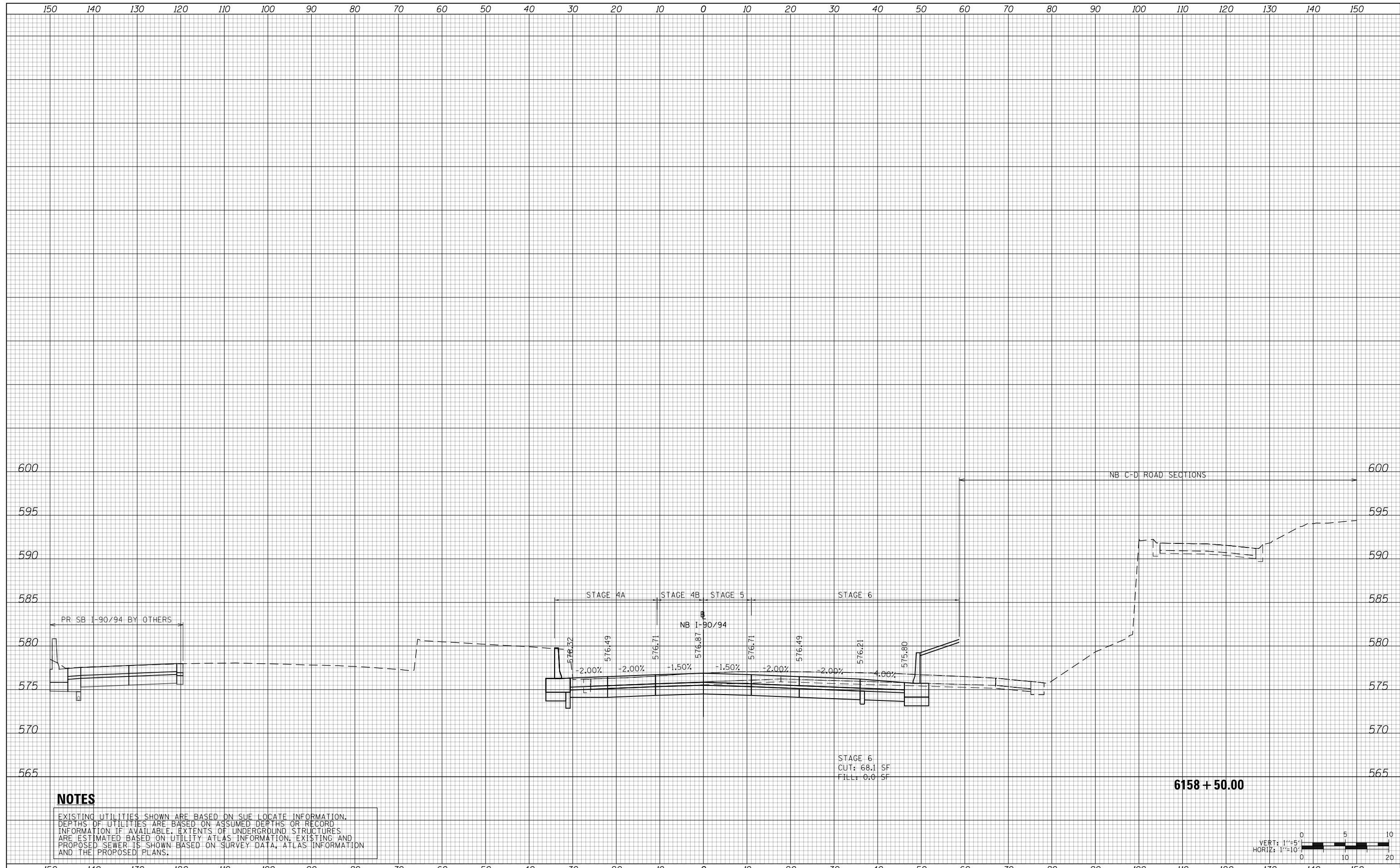
**STATE OF ILLINOIS  
DEPARTMENT OF TRANSPORTATION**

<b>CROSS SECTION</b>			
<b>NB I-90/94 STAGE 6</b>			
SCALE: 10:H 5:V	SHEET 15	OF 36 SHEETS	STA. 6158+00.00 TO STA. 6158+00.00

F.A.I. RTE.	SECTION	COUNTY	TOTAL SHEETS	SHEET NO.
90/94/290	2015-019R	COOK	2155	1978
CONTRACT NO. 62A76				
ILLINOIS FED. AID PROJECT				

BY	DATE
FINAL SURVEY NOTE BOOK NO.	SURVEYED PLOTTED AREAS CHECKED
	TEMPLATE AREAS CHECKED

BY	DATE
ORIGINAL SURVEY NOTE BOOK NO.	SURVEYED PLOTTED AREAS CHECKED
	TEMPLATE AREAS CHECKED



**NOTES**

EXISTING UTILITIES SHOWN ARE BASED ON SUE LOCATE INFORMATION. DEPTHS OF UTILITIES ARE BASED ON ASSUMED DEPTHS OR RECORD INFORMATION IF AVAILABLE. EXTENTS OF UNDERGROUND STRUCTURES ARE ESTIMATED BASED ON UTILITY ATLAS INFORMATION, EXISTING AND PROPOSED SEWER IS SHOWN BASED ON SURVEY DATA, ATLAS INFORMATION AND THE PROPOSED PLANS.




D162A76-Sht-XS-KDR-6.dgn	DESIGNED - MKW	REVISED -
USER NAME = Imnainggolan	DRAWN - ZMZ	REVISED -
PLOT SCALE = 20.0000' / in.	CHECKED - JMG	REVISED -
PLOT DATE = 1/31/2020	DATE - 1/29/20	REVISED -

**STATE OF ILLINOIS  
DEPARTMENT OF TRANSPORTATION**

<b>CROSS SECTION NB I-90/94 STAGE 6</b>			
SCALE: 10H 5V	SHEET 16	OF 36 SHEETS	STA. 6158+50.00 TO STA. 6158+50.00

F.A.I. RTE. 90/94/290	SECTION 2015-019R	COUNTY COOK	TOTAL SHEETS 2155	SHEET NO. 1979
CONTRACT NO. 62A76				
ILLINOIS FED. AID PROJECT				

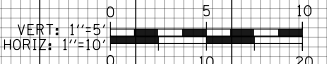


BY		DATE	
FINISHED SURVEY	SURVEYED		
NOTE BOOK NO.	PLOTTED TEMPLATE AREAS CHECKED		

BY		DATE	
ORIGINAL SURVEY	SURVEYED		
NOTE BOOK NO.	PLOTTED TEMPLATE AREAS CHECKED		

**NOTES**

EXISTING UTILITIES SHOWN ARE BASED ON SUE LOCATE INFORMATION. DEPTHS OF UTILITIES ARE BASED ON ASSUMED DEPTHS OR RECORD INFORMATION IF AVAILABLE. EXTENTS OF UNDERGROUND STRUCTURES ARE ESTIMATED BASED ON UTILITY ATLAS INFORMATION, EXISTING AND PROPOSED SEWER IS SHOWN BASED ON SURVEY DATA, ATLAS INFORMATION AND THE PROPOSED PLANS.



D:\62A76-Sht-XS-KDR-6.dgn	DESIGNED - MKW	REVISED -
USER NAME = Imnaingoln	DRAWN - ZMZ	REVISED -
PLOT SCALE = 20.0000 / in.	CHECKED - JMG	REVISED -
PLOT DATE = 1/31/2020	DATE - 1/29/20	REVISED -

**STATE OF ILLINOIS  
DEPARTMENT OF TRANSPORTATION**

<b>CROSS SECTION</b>		
<b>NB I-90/94 STAGE 6</b>		
SCALE: 10:H 5:V	SHEET 17 OF 36 SHEETS	STA. 6159+00.00 TO STA. 6159+00.00

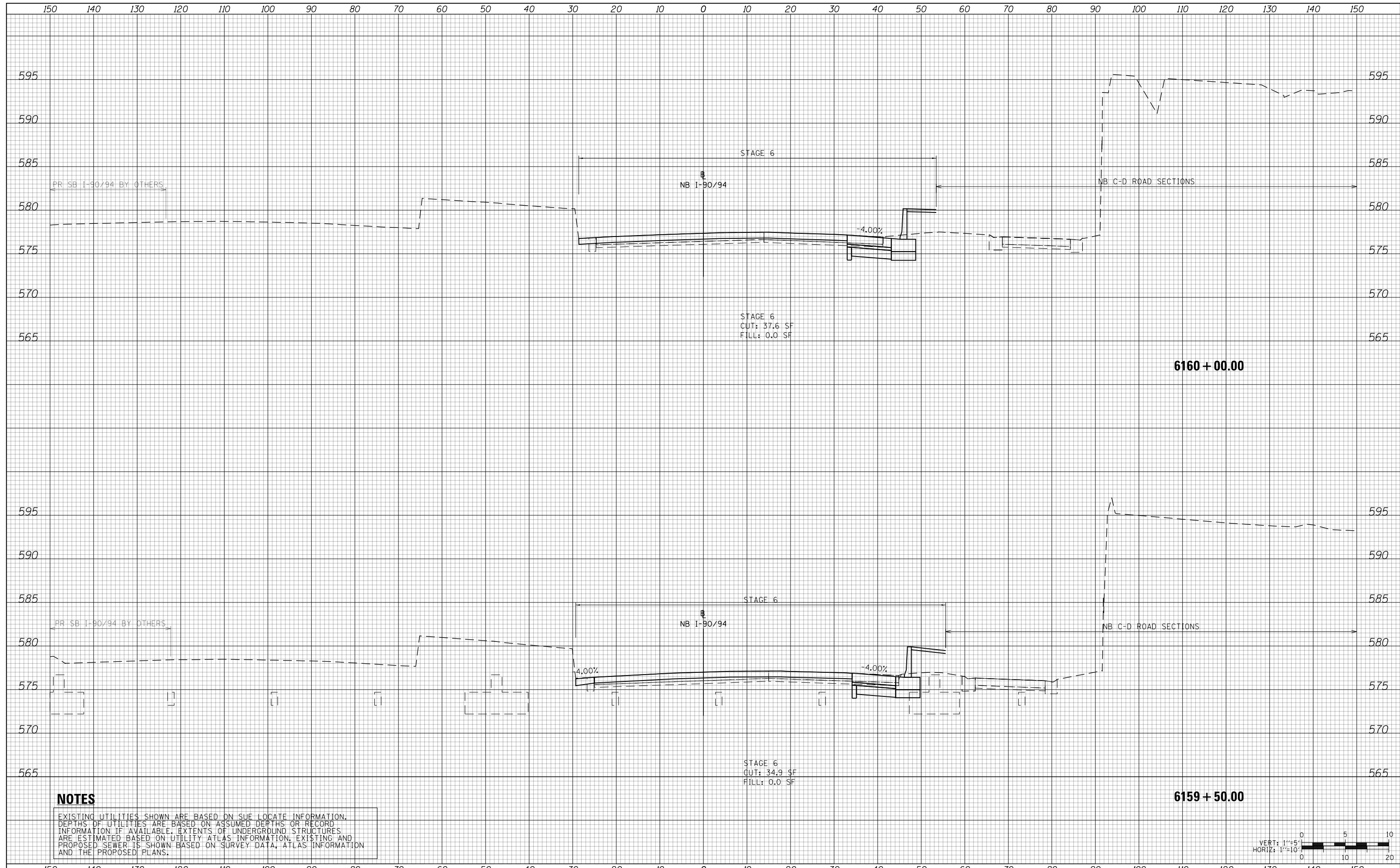
F.A.I. RTE.	SECTION	COUNTY	TOTAL SHEETS	SHEET NO.
90/94/290	2015-019R	COOK	2155	1980
CONTRACT NO. 62A76				

ILLINOIS FED. AID PROJECT



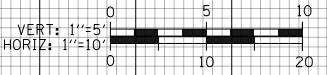
DATE	
BY	
SURVEYED	
PLOTTED	
TEMPLATE	
AREAS	
CHECKED	
FINAL SURVEY	
NOTE BOOK	
NO.	

DATE	
BY	
SURVEYED	
PLOTTED	
TEMPLATE	
AREAS	
CHECKED	
ORIGINAL SURVEY	
NOTE BOOK	
NO.	



**NOTES**

EXISTING UTILITIES SHOWN ARE BASED ON SUE LOCATE INFORMATION. DEPTHS OF UTILITIES ARE BASED ON ASSUMED DEPTHS OR RECORD INFORMATION IF AVAILABLE. EXTENTS OF UNDERGROUND STRUCTURES ARE ESTIMATED BASED ON UTILITY ATLAS INFORMATION, EXISTING AND PROPOSED SEWER IS SHOWN BASED ON SURVEY DATA, ATLAS INFORMATION AND THE PROPOSED PLANS.



D162476-Sht-XS-KDR-6.dgn	DESIGNED - MKW	REVISED -
USER NAME = Imnaingolan	DRAWN - ZMZ	REVISED -
PLOT SCALE = 20.0000' / in.	CHECKED - JMG	REVISED -
PLOT DATE = 1/31/2020	DATE - 1/29/20	REVISED -


**STATE OF ILLINOIS  
DEPARTMENT OF TRANSPORTATION**

<b>CROSS SECTION</b>			
<b>NB I-90/94 STAGE 6</b>			
SCALE: 10:H 5:V	SHEET 18	OF 36 SHEETS	STA. 6159+50.00 TO STA. 6160+00.00

F.A.I. RTE.	SECTION	COUNTY	TOTAL SHEETS	SHEET NO.
90/94/290	2015-019R	COOK	2155	1981
CONTRACT NO. 62A76				
ILLINOIS FED. AID PROJECT				

DATE	
BY	
FINAL SURVEY	
SURVEYED	
PLOTTED	
TEMPLATE	
AREAS	
CHECKED	
NO.	

DATE	
BY	
ORIGINAL SURVEY	
SURVEYED	
PLOTTED	
TEMPLATE	
AREAS	
CHECKED	
NO.	

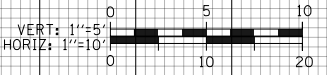


**NOTES**

EXISTING UTILITIES SHOWN ARE BASED ON SUE LOCATE INFORMATION. DEPTHS OF UTILITIES ARE BASED ON ASSUMED DEPTHS OR RECORD INFORMATION IF AVAILABLE. EXTENTS OF UNDERGROUND STRUCTURES ARE ESTIMATED BASED ON UTILITY ATLAS INFORMATION, EXISTING AND PROPOSED SEWER IS SHOWN BASED ON SURVEY DATA, ATLAS INFORMATION AND THE PROPOSED PLANS.

STAGE 6  
CUT: 34.6 SF  
FILL: 0.0 SF

STAGE 6  
CUT: 21.8 SF  
FILL: 0.0 SF



D162A76-Sht-XS-KDR-6.dgn	DESIGNED - MKW	REVISED -
USER NAME = Imnaingolan	DRAWN - ZMZ	REVISED -
PLOT SCALE = 20.0000' / in.	CHECKED - JMG	REVISED -
PLOT DATE = 1/31/2020	DATE - 1/29/20	REVISED -

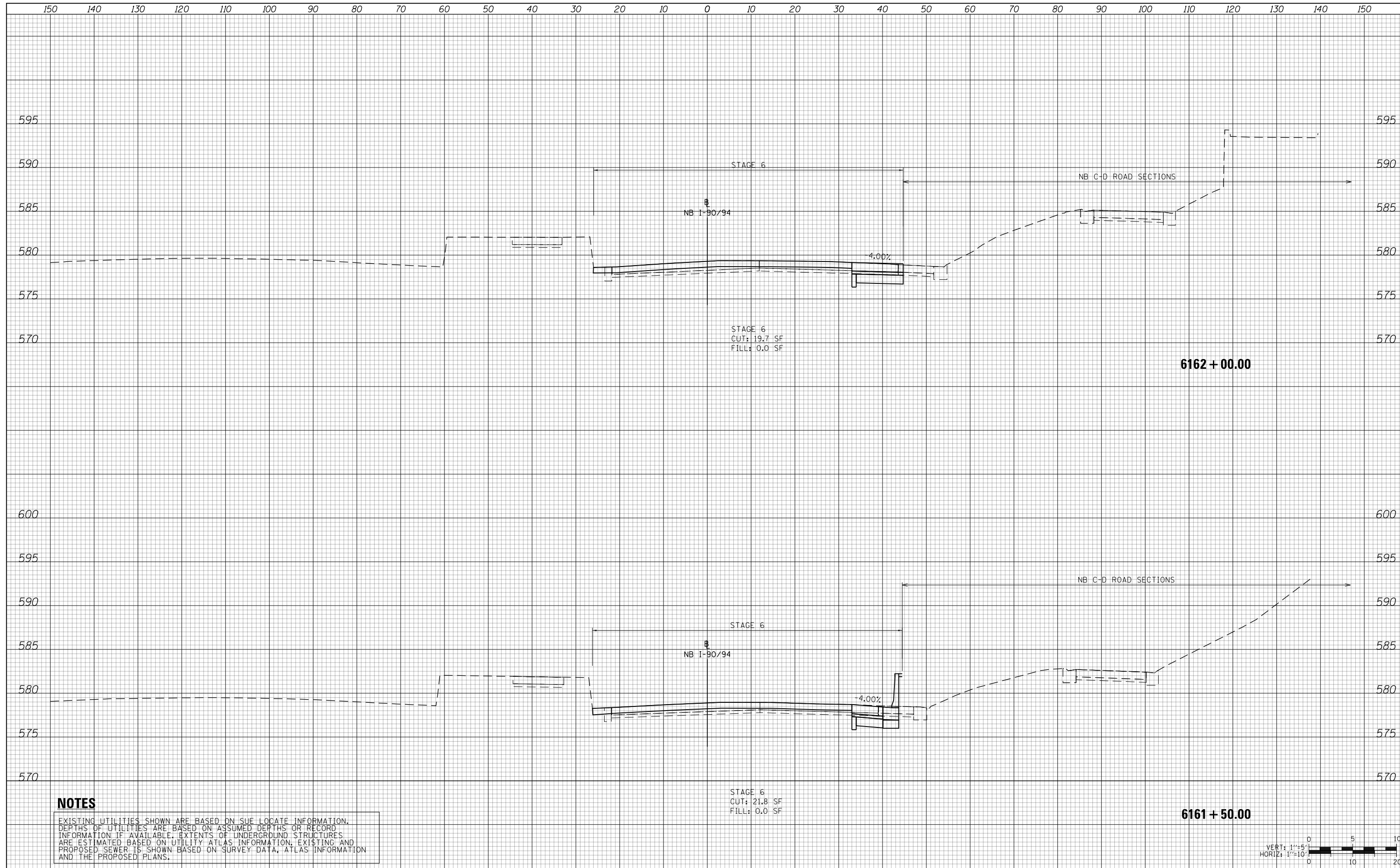
**STATE OF ILLINOIS  
DEPARTMENT OF TRANSPORTATION**

<b>CROSS SECTION</b>			
<b>NB I-90/94 STAGE 6</b>			
SCALE: 10'H 5"V	SHEET 19	OF 36 SHEETS	STA. 6160+50.00 TO STA. 6161+00.00

F.A.I. RTE.	SECTION	COUNTY	TOTAL SHEETS	SHEET NO.
90/94/290	2015-019R	COOK	2155	1982
CONTRACT NO. 62A76				
ILLINOIS FED. AID PROJECT				

DATE	
BY	
ORIGINAL SURVEY	
SURVEYED	
PLOTTED	
TEMPLATE	
AREAS	
CHECKED	
NO.	

DATE	
BY	
ORIGINAL SURVEY	
SURVEYED	
PLOTTED	
TEMPLATE	
AREAS	
CHECKED	
NO.	



**NOTES**

EXISTING UTILITIES SHOWN ARE BASED ON SUE LOCATE INFORMATION. DEPTHS OF UTILITIES ARE BASED ON ASSUMED DEPTHS OR RECORD INFORMATION IF AVAILABLE. EXTENTS OF UNDERGROUND STRUCTURES ARE ESTIMATED BASED ON UTILITY ATLAS INFORMATION, EXISTING AND PROPOSED SEWER IS SHOWN BASED ON SURVEY DATA, ATLAS INFORMATION AND THE PROPOSED PLANS.

STAGE 6  
CUT: 21.8 SF  
FILL: 0.0 SF

STAGE 6  
CUT: 19.7 SF  
FILL: 0.0 SF

6161 + 50.00

6162 + 00.00



D162A76-Sht-XS-KDR-6.dgn	DESIGNED - MKW	REVISED -
USER NAME = Imnaingolan	DRAWN - ZMZ	REVISED -
PLOT SCALE = 20.0000' / in.	CHECKED - JMG	REVISED -
PLOT DATE = 1/31/2020	DATE - 1/29/20	REVISED -

**STATE OF ILLINOIS  
DEPARTMENT OF TRANSPORTATION**

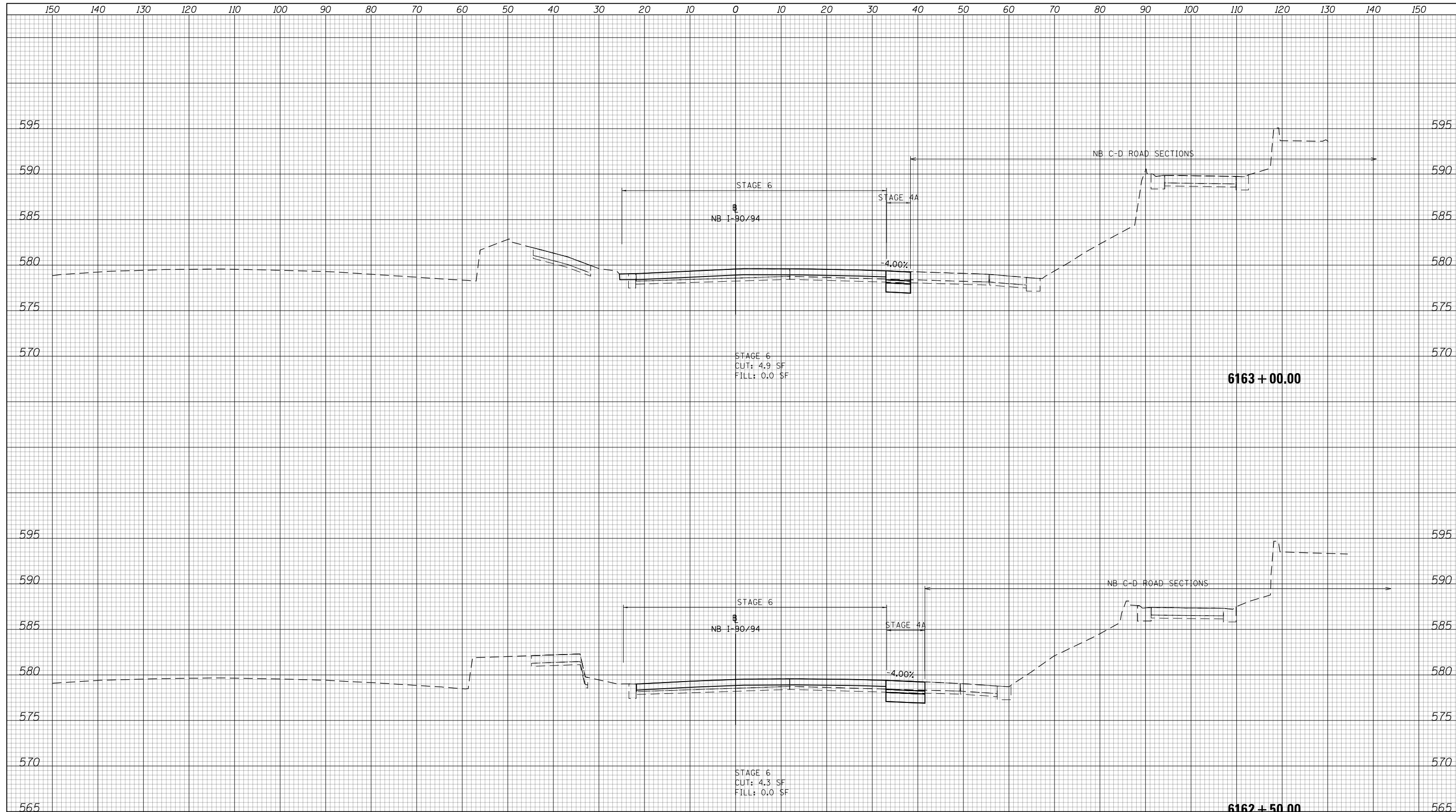
**CROSS SECTION  
NB I-90/94 STAGE 6**

SCALE: 10:H 5:V SHEET 20 OF 36 SHEETS STA. 6161+50.00 TO STA. 6162+00.00

F.A.I. RTE.	SECTION	COUNTY	TOTAL SHEETS	SHEET NO.
90/94/290	2015-019R	COOK	2155	1983
CONTRACT NO. 62A76				
ILLINOIS FED. AID PROJECT				

DATE	
BY	
FINAL SURVEY NO.	
SURVEYED	
PLOTTED	
TEMPLATE	
AREAS	
CHECKED	

DATE	
BY	
ORIGINAL SURVEY NO.	
SURVEYED	
PLOTTED	
TEMPLATE	
AREAS	
CHECKED	



**NOTES**

EXISTING UTILITIES SHOWN ARE BASED ON SUE LOCATE INFORMATION. DEPTHS OF UTILITIES ARE BASED ON ASSUMED DEPTHS OR RECORD INFORMATION IF AVAILABLE. EXTENTS OF UNDERGROUND STRUCTURES ARE ESTIMATED BASED ON UTILITY ATLAS INFORMATION, EXISTING AND PROPOSED SEWER IS SHOWN BASED ON SURVEY DATA, ATLAS INFORMATION AND THE PROPOSED PLANS.



D162A76-Sht-XS-KDR-6.dgn	DESIGNED - MKW	REVISED -
USER NAME = Imnaingolan	DRAWN - ZMZ	REVISED -
PLOT SCALE = 20.0000' / in.	CHECKED - JMG	REVISED -
PLOT DATE = 1/31/2020	DATE - 1/29/20	REVISED -

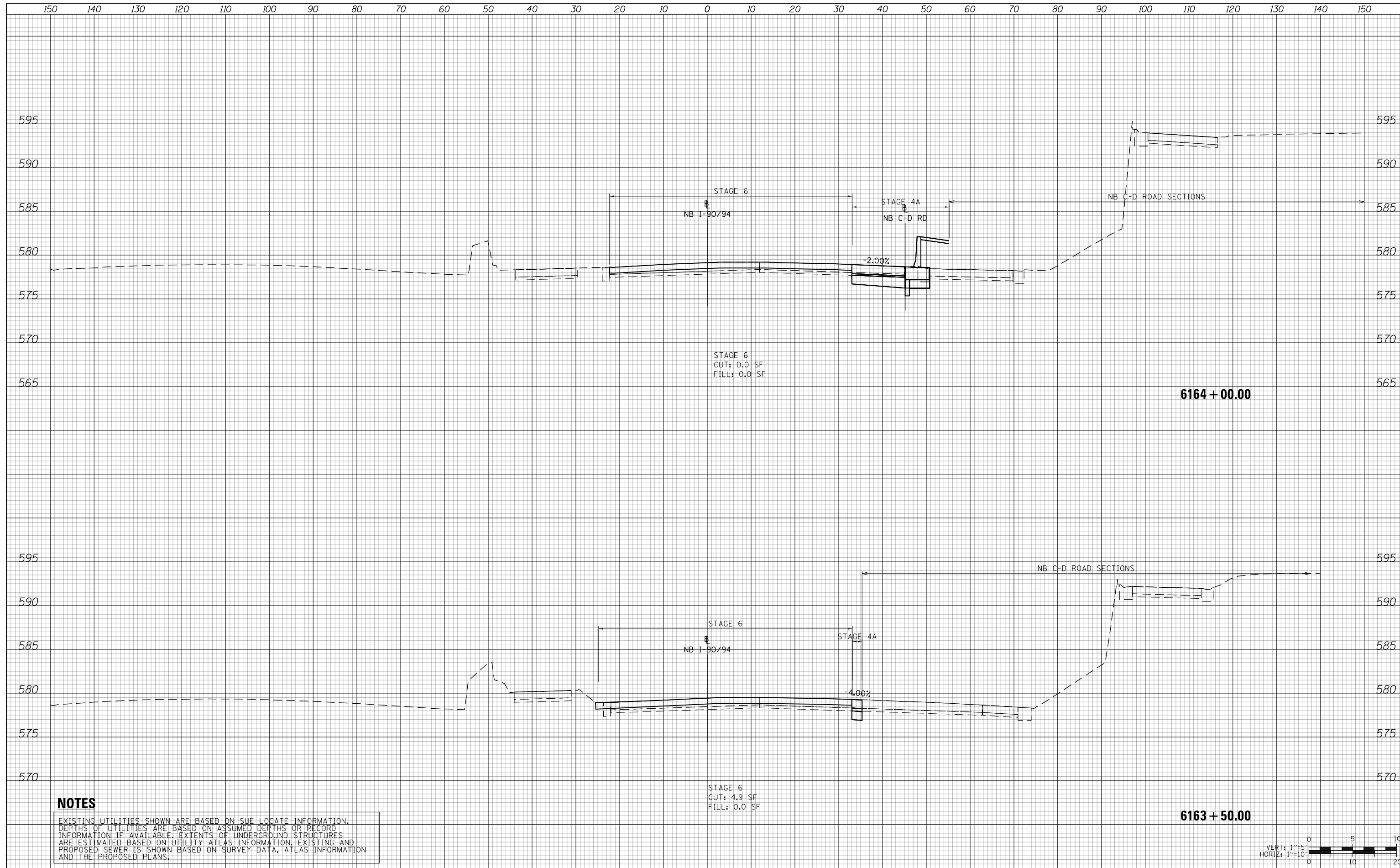
**STATE OF ILLINOIS  
DEPARTMENT OF TRANSPORTATION**

<b>CROSS SECTION</b>			
<b>NB I-90/94 STAGE 6</b>			
SCALE: 10:H 5:V	SHEET 21	OF 36 SHEETS	STA. 6162+50.00 TO STA. 6163+00.00

F.A.I. RTE.	SECTION	COUNTY	TOTAL SHEETS	SHEET NO.
90/94/290	2015-019R	COOK	2155	1984
CONTRACT NO. 62A76				
ILLINOIS FED. AID PROJECT				

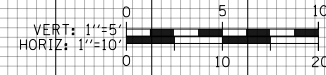
DATE	
BY	
FINAL SURVEY NO.	
SURVEYED PLOTTED TEMPLATE AREAS CHECKED	
NOTE BOOK NO.	

DATE	
BY	
ORIGINAL SURVEY NO.	
SURVEYED PLOTTED TEMPLATE AREAS CHECKED	
NOTE BOOK NO.	



**NOTES**

EXISTING UTILITIES SHOWN ARE BASED ON SUE LOCATE INFORMATION. DEPTHS OF UTILITIES ARE BASED ON ASSUMED DEPTHS OR RECORD INFORMATION IF AVAILABLE. EXTENTS OF UNDERGROUND STRUCTURES ARE ESTIMATED BASED ON UTILITY ATLAS INFORMATION, EXISTING AND PROPOSED SEWER IS SHOWN BASED ON SURVEY DATA, ATLAS INFORMATION AND THE PROPOSED PLANS.



D162476-Sht-XS-KDR-6.dgn	DESIGNED - MKW	REVISED -
USER NAME = Imnaingolan	DRAWN - ZMZ	REVISED -
PLOT SCALE = 20.0000' / in.	CHECKED - JMG	REVISED -
PLOT DATE = 1/31/2020	DATE - 1/29/20	REVISED -

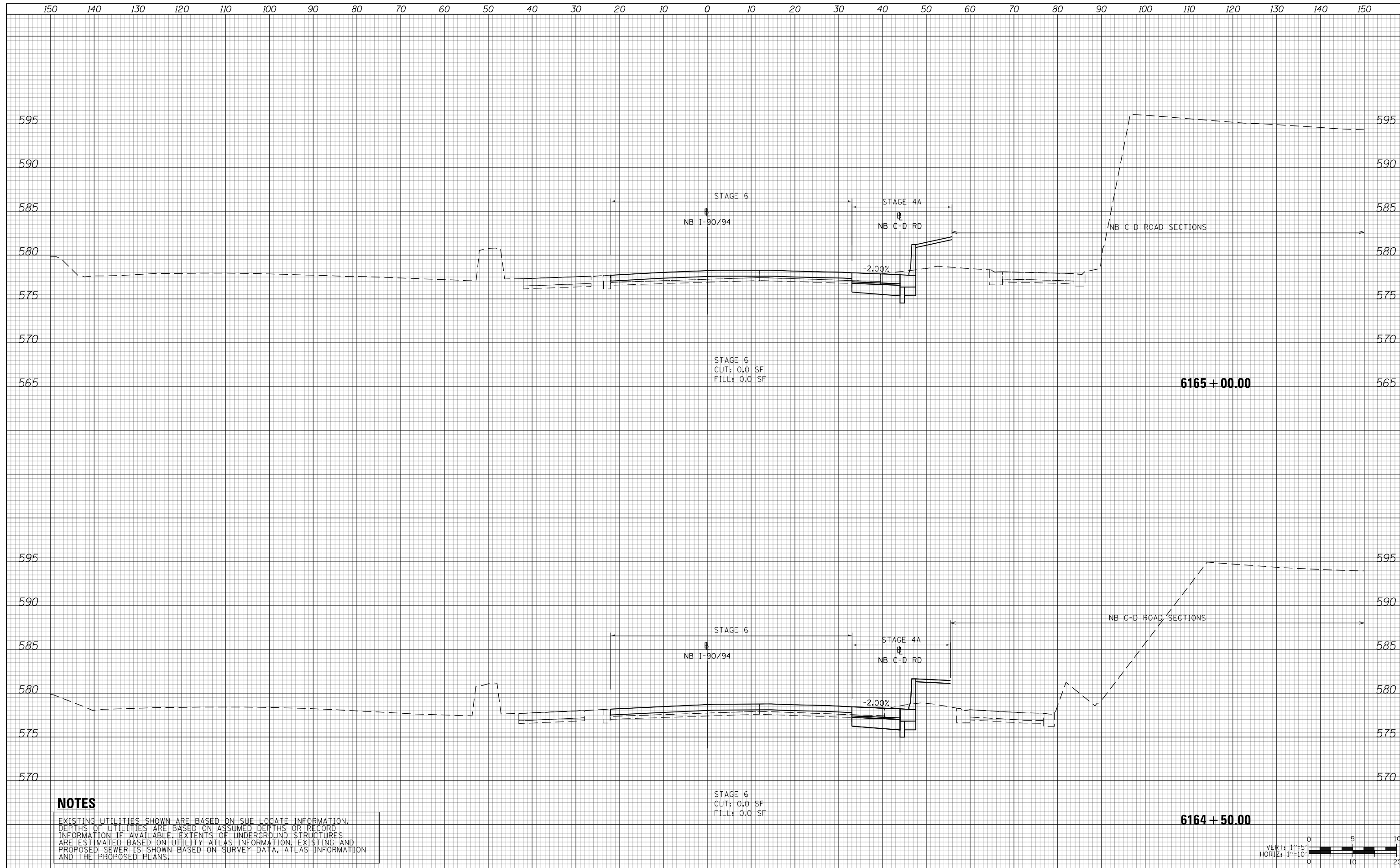
**STATE OF ILLINOIS  
DEPARTMENT OF TRANSPORTATION**

<b>CROSS SECTION</b>			
<b>NB I-90/94 STAGE 6</b>			
SCALE: 10'H 5'V	SHEET 22	OF 36 SHEETS	STA. 6163+50.00 TO STA. 6164+00.00

F.A.I. RTE.	SECTION	COUNTY	TOTAL SHEETS	SHEET NO.
90/94/290	2015-019R	COOK	2155	1985
CONTRACT NO. 62A76				
ILLINOIS FED. AID PROJECT				

DATE	
BY	
SURVEYED	
PLOTTED	
TEMPLATE	
AREAS	
CHECKED	
FINAL SURVEY	
NOTE BOOK	
NO.	

DATE	
BY	
SURVEYED	
PLOTTED	
TEMPLATE	
AREAS	
CHECKED	
ORIGINAL SURVEY	
NOTE BOOK	
NO.	



**NOTES**

EXISTING UTILITIES SHOWN ARE BASED ON SUE LOCATE INFORMATION. DEPTHS OF UTILITIES ARE BASED ON ASSUMED DEPTHS OR RECORD INFORMATION IF AVAILABLE. EXTENTS OF UNDERGROUND STRUCTURES ARE ESTIMATED BASED ON UTILITY ATLAS INFORMATION, EXISTING AND PROPOSED SEWER IS SHOWN BASED ON SURVEY DATA, ATLAS INFORMATION AND THE PROPOSED PLANS.



D162A76-Sht-XS-KDR-6.dgn	DESIGNED - MKW	REVISED -
USER NAME = Imnaingolan	DRAWN - ZMZ	REVISED -
PLOT SCALE = 20.0000' / in.	CHECKED - JMG	REVISED -
PLOT DATE = 1/31/2020	DATE - 1/29/20	REVISED -

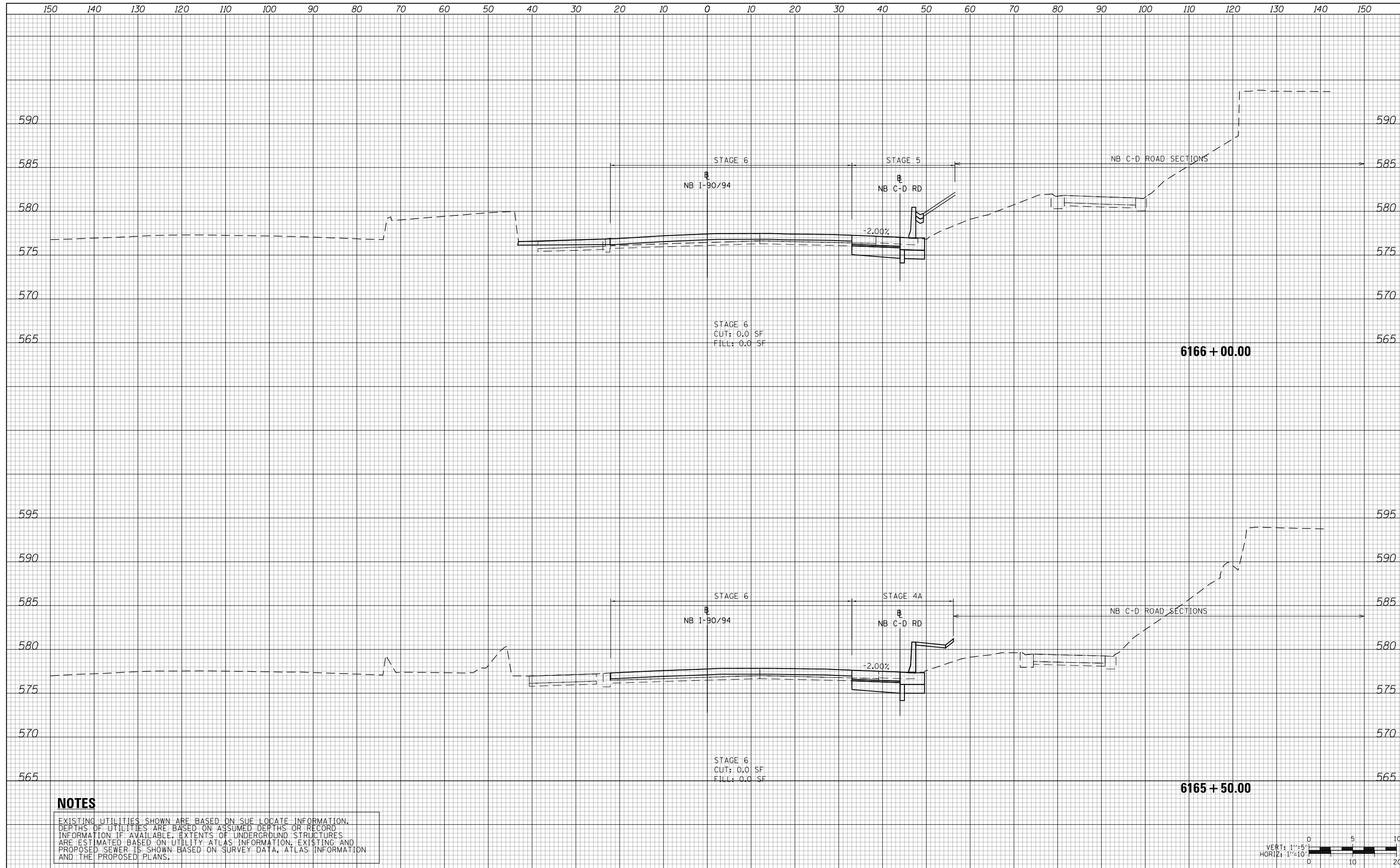
**STATE OF ILLINOIS  
DEPARTMENT OF TRANSPORTATION**

<b>CROSS SECTION</b>			
<b>NB I-90/94 STAGE 6</b>			
SCALE: 10:H 5:V	SHEET 23	OF 36 SHEETS	STA. 6164+50.00 TO STA. 6165+00.00

F.A.I. RTE.	SECTION	COUNTY	TOTAL SHEETS	SHEET NO.
90/94/290	2015-019R	COOK	2155	1986
CONTRACT NO. 62A76				
ILLINOIS FED. AID PROJECT				

DATE	
BY	
SURVEYED	
PLOTTED	
TEMPLATE	
AREAS	
CHECKED	
FINAL SURVEY	
NOTE BOOK	
NO.	

DATE	
BY	
SURVEYED	
PLOTTED	
TEMPLATE	
AREAS	
CHECKED	
ORIGINAL SURVEY	
NOTE BOOK	
NO.	



**NOTES**

EXISTING UTILITIES SHOWN ARE BASED ON SUE LOCATE INFORMATION. DEPTHS OF UTILITIES ARE BASED ON ASSUMED DEPTHS OR RECORD INFORMATION IF AVAILABLE. EXTENTS OF UNDERGROUND STRUCTURES ARE ESTIMATED BASED ON UTILITY ATLAS INFORMATION, EXISTING AND PROPOSED SEWER IS SHOWN BASED ON SURVEY DATA, ATLAS INFORMATION AND THE PROPOSED PLANS.



D162A76-Sht-XS-KDR-6.dgn	DESIGNED - MKW	REVISED -
USER NAME = Imnaingolan	DRAWN - ZMZ	REVISED -
PLOT SCALE = 20.0000' / in.	CHECKED - JMG	REVISED -
PLOT DATE = 1/31/2020	DATE - 1/29/20	REVISED -

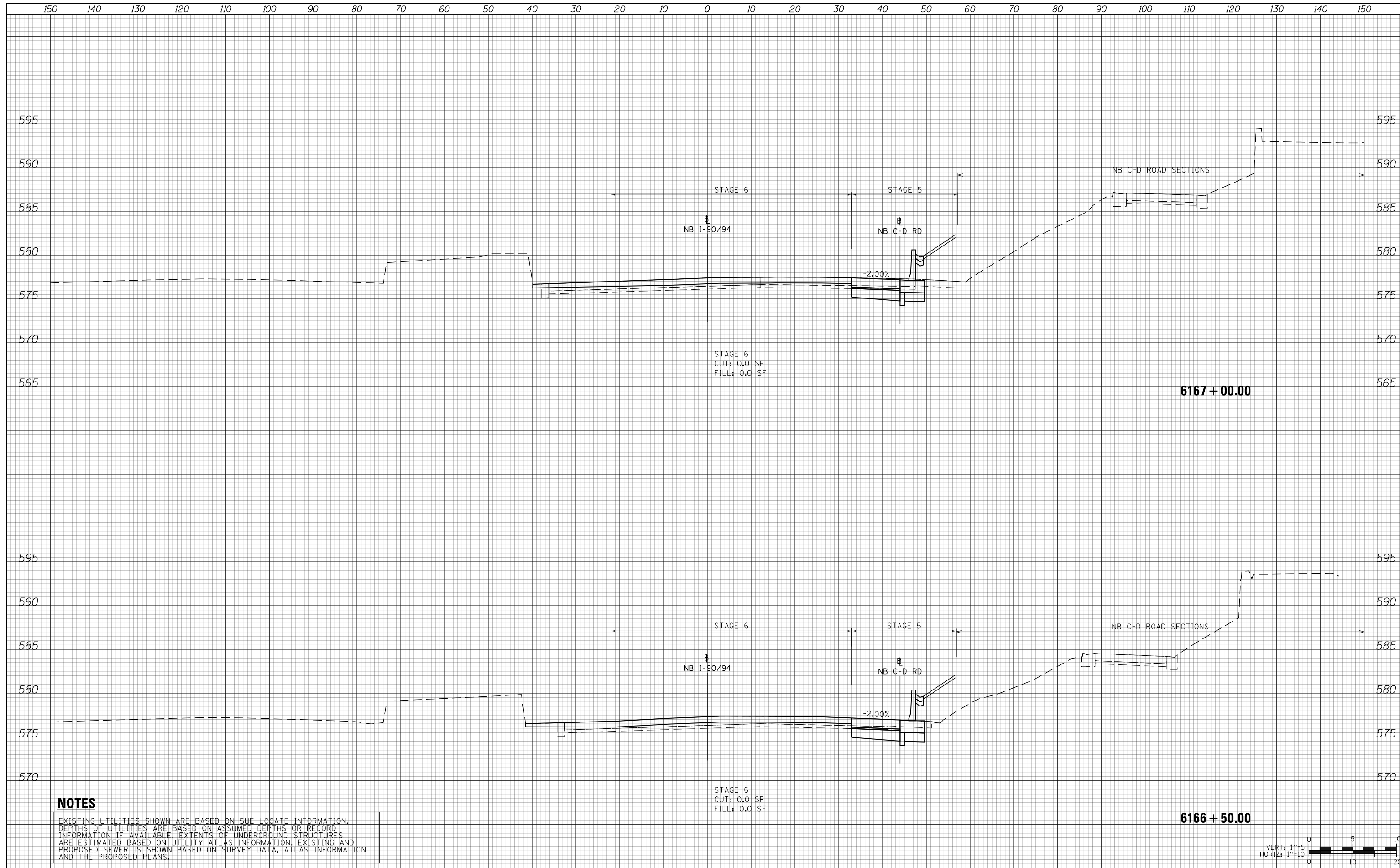
**STATE OF ILLINOIS  
DEPARTMENT OF TRANSPORTATION**

<b>CROSS SECTION</b>			
<b>NB I-90/94 STAGE 6</b>			
SCALE: 10:H 5:V	SHEET 24	OF 36 SHEETS	STA. 6165+50.00 TO STA. 6166+00.00

F.A.I. RTE.	SECTION	COUNTY	TOTAL SHEETS	SHEET NO.
90/94/290	2015-019R	COOK	2155	1987
CONTRACT NO. 62A76				
ILLINOIS FED. AID PROJECT				

DATE	
BY	
SURVEYED	
PLOTTED	
TEMPLATE	
AREAS	
CHECKED	
FINAL SURVEY	
NOTE BOOK	
NO.	

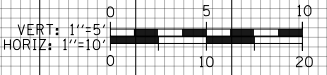
DATE	
BY	
SURVEYED	
PLOTTED	
TEMPLATE	
AREAS	
CHECKED	
ORIGINAL SURVEY	
NOTE BOOK	
NO.	



**NOTES**

EXISTING UTILITIES SHOWN ARE BASED ON SUE LOCATE INFORMATION. DEPTHS OF UTILITIES ARE BASED ON ASSUMED DEPTHS OR RECORD INFORMATION IF AVAILABLE. EXTENTS OF UNDERGROUND STRUCTURES ARE ESTIMATED BASED ON UTILITY ATLAS INFORMATION, EXISTING AND PROPOSED SEWER IS SHOWN BASED ON SURVEY DATA, ATLAS INFORMATION AND THE PROPOSED PLANS.

STAGE 6  
CUT: 0.0 SF  
FILL: 0.0 SF



D162A76-Sht-XS-KDR-6.dgn	DESIGNED - MKW	REVISED -
USER NAME = Imnaingolan	DRAWN - ZMZ	REVISED -
PLOT SCALE = 20.0000' / in.	CHECKED - JMG	REVISED -
PLOT DATE = 1/31/2020	DATE - 1/29/20	REVISED -

**STATE OF ILLINOIS  
DEPARTMENT OF TRANSPORTATION**

**CROSS SECTION  
NB I-90/94 STAGE 6**

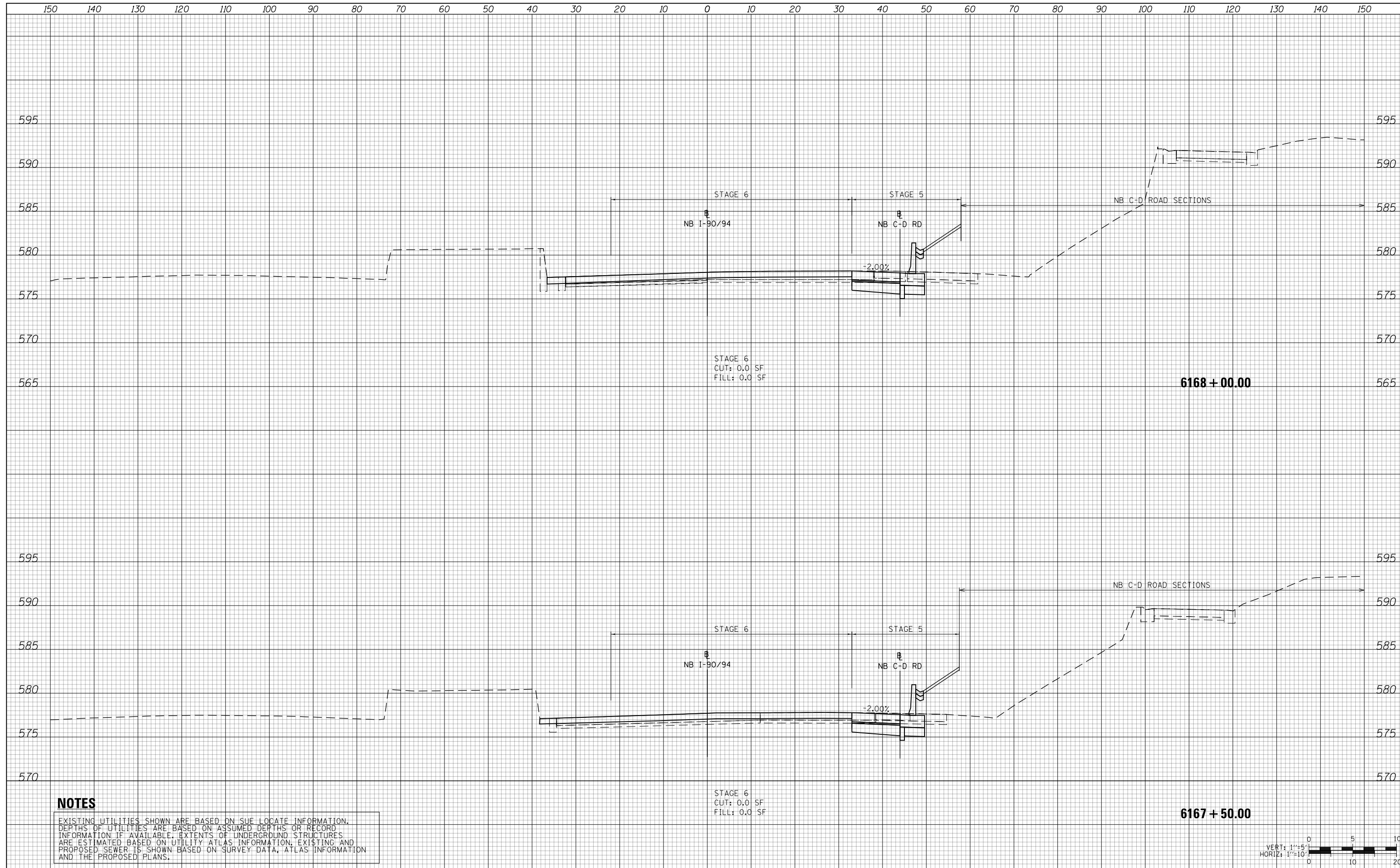
SCALE: 10:H 5:V SHEET 25 OF 36 SHEETS STA. 6166+50.00 TO STA. 6167+00.00

F.A.I. RTE.	SECTION	COUNTY	TOTAL SHEETS	SHEET NO.
90/94/290	2015-019R	COOK	2155	1988
CONTRACT NO. 62A76				
ILLINOIS FED. AID PROJECT				



DATE	
BY	
SURVEYED	
PLOTTED	
TEMPLATE	
AREAS	
CHECKED	
FINAL SURVEY	
NOTE BOOK	
NO.	

DATE	
BY	
SURVEYED	
PLOTTED	
TEMPLATE	
AREAS	
CHECKED	
ORIGINAL SURVEY	
NOTE BOOK	
NO.	

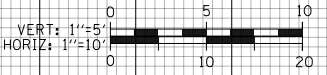


**NOTES**

EXISTING UTILITIES SHOWN ARE BASED ON SUE LOCATE INFORMATION. DEPTHS OF UTILITIES ARE BASED ON ASSUMED DEPTHS OR RECORD INFORMATION IF AVAILABLE. EXTENTS OF UNDERGROUND STRUCTURES ARE ESTIMATED BASED ON UTILITY ATLAS INFORMATION, EXISTING AND PROPOSED SEWER IS SHOWN BASED ON SURVEY DATA, ATLAS INFORMATION AND THE PROPOSED PLANS.

STAGE 6  
CUT: 0.0 SF  
FILL: 0.0 SF

6167 + 50.00



D162A76-Sht-XS-KDR-6.dgn	DESIGNED - MKW	REVISED -
USER NAME = Imnaingolan	DRAWN - ZMZ	REVISED -
PLOT SCALE = 20.0000' / in.	CHECKED - JMG	REVISED -
PLOT DATE = 1/31/2020	DATE - 1/29/20	REVISED -

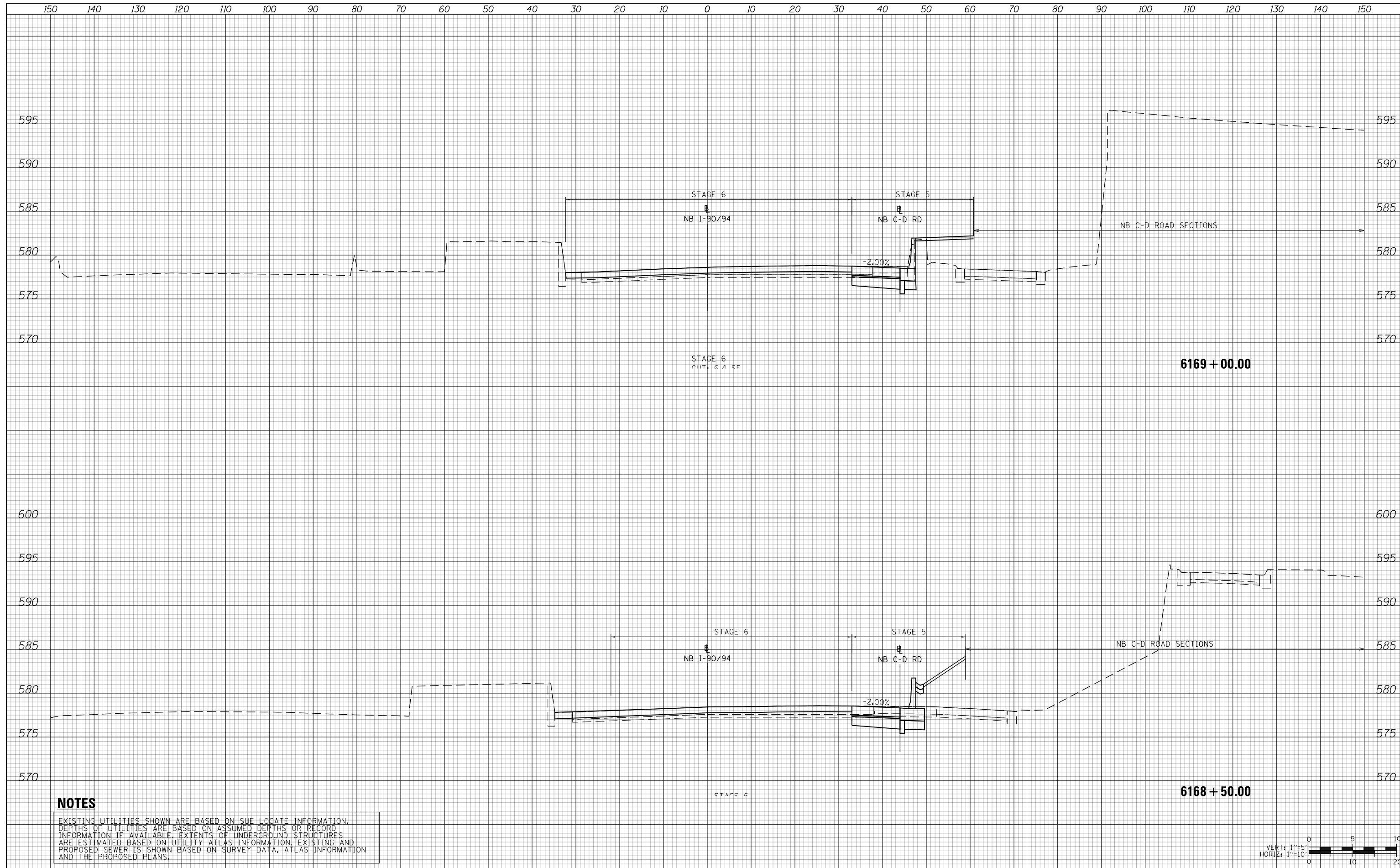
**STATE OF ILLINOIS  
DEPARTMENT OF TRANSPORTATION**

<b>CROSS SECTION</b>			
<b>NB I-90/94 STAGE 6</b>			
SCALE: 10:H 5:V	SHEET 26	OF 36 SHEETS	STA. 6167+50.00 TO STA. 6168+00.00

F.A.I. RTE.	SECTION	COUNTY	TOTAL SHEETS	SHEET NO.
90/94/290	2015-019R	COOK	2155	1989
CONTRACT NO. 62A76				
ILLINOIS FED. AID PROJECT				

DATE	
BY	
SURVEYED	
PLOTTED	
TEMPLATE	
AREAS	
CHECKED	
FINAL SURVEY	
NOTE BOOK	
NO.	

DATE	
BY	
SURVEYED	
PLOTTED	
TEMPLATE	
AREAS	
CHECKED	
ORIGINAL SURVEY	
NOTE BOOK	
NO.	



**NOTES**

EXISTING UTILITIES SHOWN ARE BASED ON SUE LOCATE INFORMATION. DEPTHS OF UTILITIES ARE BASED ON ASSUMED DEPTHS OR RECORD INFORMATION IF AVAILABLE. EXTENTS OF UNDERGROUND STRUCTURES ARE ESTIMATED BASED ON UTILITY ATLAS INFORMATION, EXISTING AND PROPOSED SEWER IS SHOWN BASED ON SURVEY DATA, ATLAS INFORMATION AND THE PROPOSED PLANS.



D162476-Sht-XS-KDR-6.dgn	DESIGNED - MKW	REVISED -
USER NAME = Imnaingolan	DRAWN - ZMZ	REVISED -
PLOT SCALE = 20.0000' / in.	CHECKED - JMG	REVISED -
PLOT DATE = 1/31/2020	DATE - 1/29/20	REVISED -

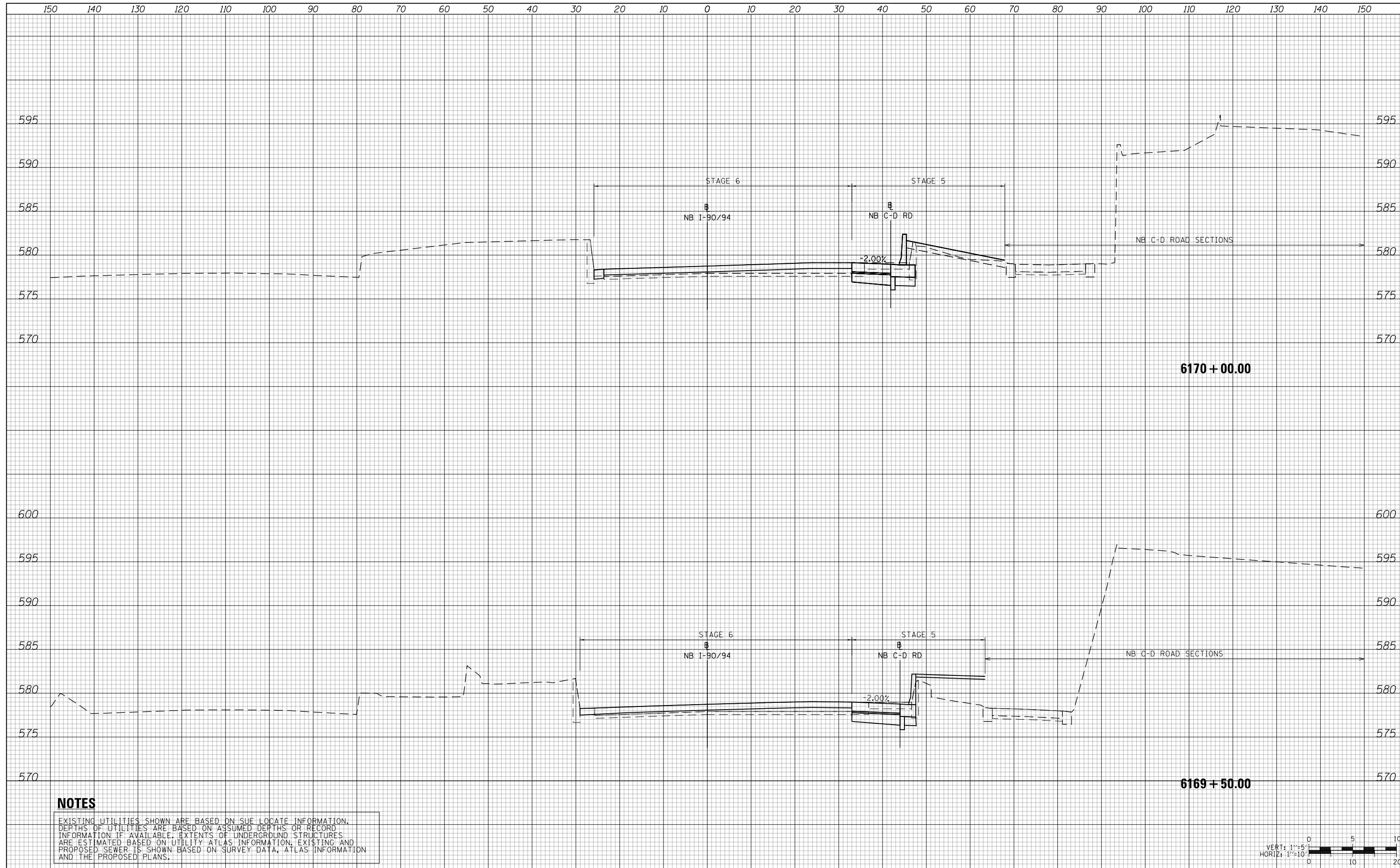
**STATE OF ILLINOIS  
DEPARTMENT OF TRANSPORTATION**

<b>CROSS SECTION</b>			
<b>NB I-90/94 STAGE 6</b>			
SCALE: 10:H 5:V	SHEET 27	OF 36 SHEETS	STA. 6168+50.00 TO STA. 6169+00.00

F.A.I. RTE.	SECTION	COUNTY	TOTAL SHEETS	SHEET NO.
90/94/290	2015-019R	COOK	2155	1990
CONTRACT NO. 62A76				
ILLINOIS FED. AID PROJECT				

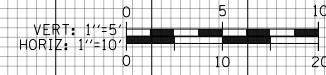
DATE	
BY	
SURVEYED	
PLOTTED	
TEMPLATE	
AREAS	
CHECKED	
FINAL SURVEY	
NOTE BOOK	
NO.	

DATE	
BY	
SURVEYED	
PLOTTED	
TEMPLATE	
AREAS	
CHECKED	
ORIGINAL SURVEY	
NOTE BOOK	
NO.	



**NOTES**

EXISTING UTILITIES SHOWN ARE BASED ON SUE LOCATE INFORMATION. DEPTHS OF UTILITIES ARE BASED ON ASSUMED DEPTHS OR RECORD INFORMATION IF AVAILABLE. EXTENTS OF UNDERGROUND STRUCTURES ARE ESTIMATED BASED ON UTILITY ATLAS INFORMATION, EXISTING AND PROPOSED SEWER IS SHOWN BASED ON SURVEY DATA, ATLAS INFORMATION AND THE PROPOSED PLANS.



D162A76-Sht-XS-KDR-6.dgn	DESIGNED - MKW	REVISED -
USER NAME = Imnaingolan	DRAWN - ZMZ	REVISED -
PLOT SCALE = 20.0000' / in.	CHECKED - JMG	REVISED -
PLOT DATE = 1/31/2020	DATE - 1/29/20	REVISED -

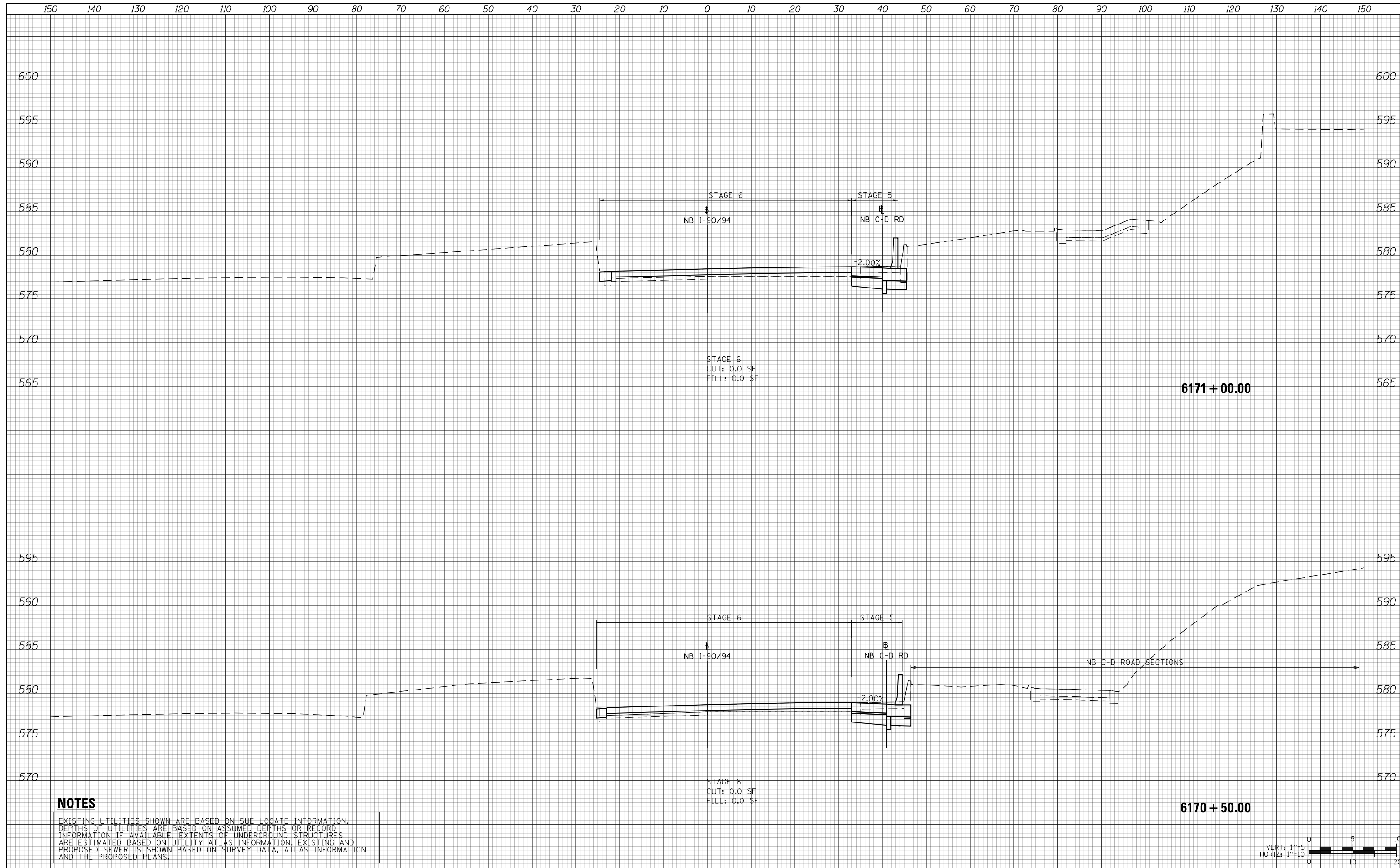
**STATE OF ILLINOIS  
DEPARTMENT OF TRANSPORTATION**

<b>CROSS SECTION</b>			
<b>NB I-90/94 STAGE 6</b>			
SCALE: 10'H 5'V	SHEET 28	OF 36 SHEETS	STA. 6169+50.00 TO STA. 6170+00.00

F.A.I. RTE.	SECTION	COUNTY	TOTAL SHEETS	SHEET NO.
90/94/290	2015-019R	COOK	2155	1991
CONTRACT NO. 62A76				
ILLINOIS FED. AID PROJECT				

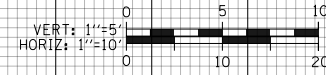
DATE	
BY	
SURVEYED	
PLOTTED	
TEMPLATE	
AREAS	
CHECKED	
FINAL SURVEY	
NOTE BOOK	
NO.	

DATE	
BY	
SURVEYED	
PLOTTED	
TEMPLATE	
AREAS	
CHECKED	
ORIGINAL SURVEY	
NOTE BOOK	
NO.	



**NOTES**

EXISTING UTILITIES SHOWN ARE BASED ON SUE LOCATE INFORMATION. DEPTHS OF UTILITIES ARE BASED ON ASSUMED DEPTHS OR RECORD INFORMATION IF AVAILABLE. EXTENTS OF UNDERGROUND STRUCTURES ARE ESTIMATED BASED ON UTILITY ATLAS INFORMATION, EXISTING AND PROPOSED SEWER IS SHOWN BASED ON SURVEY DATA, ATLAS INFORMATION AND THE PROPOSED PLANS.



D162476-Sht-XS-KDR-6.dgn	DESIGNED - MKW	REVISED -
USER NAME = Imnaingolan	DRAWN - ZMZ	REVISED -
PLOT SCALE = 20.0000' / in.	CHECKED - JMG	REVISED -
PLOT DATE = 1/31/2020	DATE - 1/29/20	REVISED -

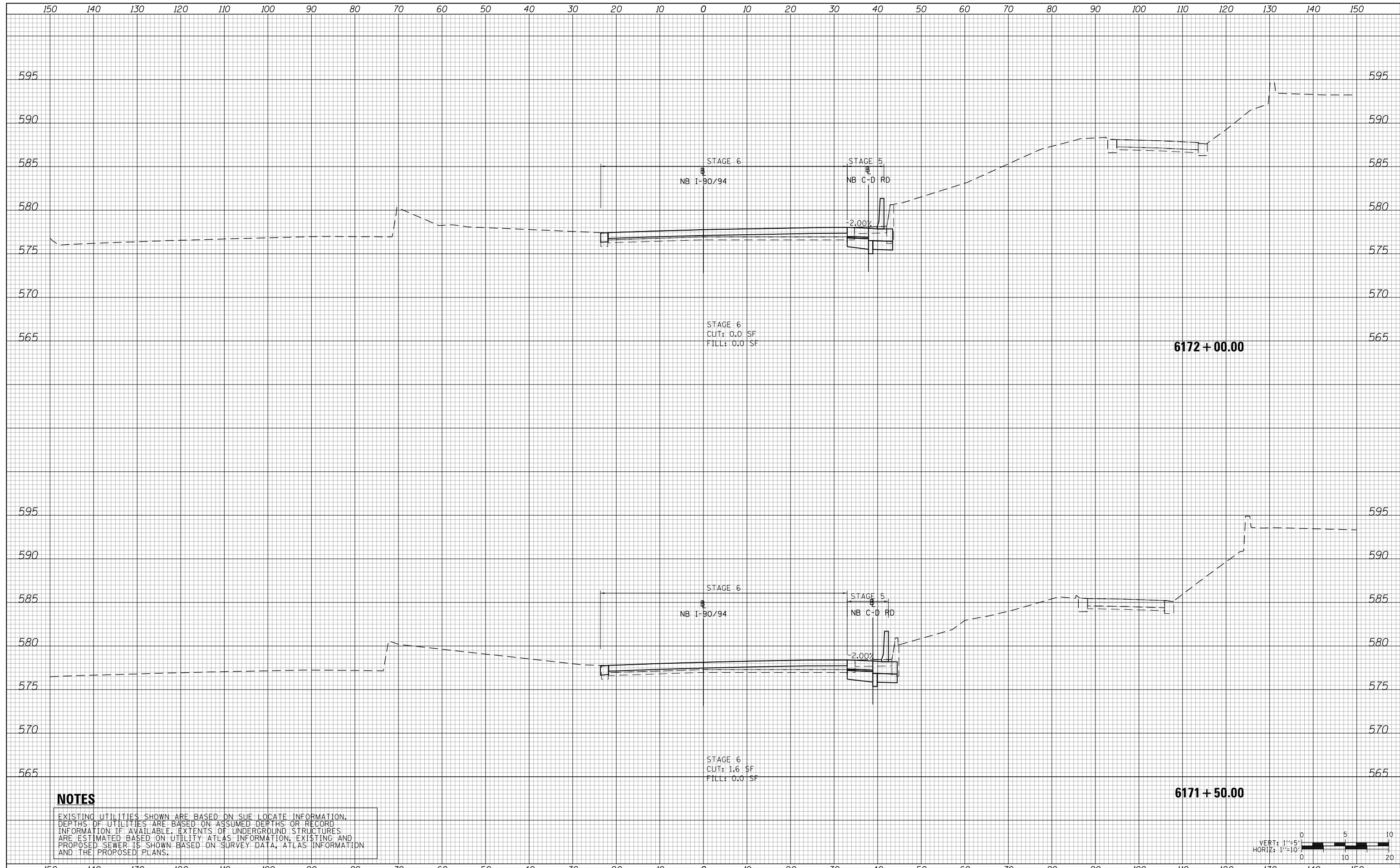
**STATE OF ILLINOIS  
DEPARTMENT OF TRANSPORTATION**

<b>CROSS SECTION</b>			
<b>NB I-90/94 STAGE 6</b>			
SCALE: 10'H 5'V	SHEET 29	OF 36 SHEETS	STA. 6170+50.00 TO STA. 6171+00.00

F.A.I. RTE.	SECTION	COUNTY	TOTAL SHEETS	SHEET NO.
90/94/290	2015-019R	COOK	2155	1992
CONTRACT NO. 62A76				
ILLINOIS FED. AID PROJECT				

DATE	
BY	
SURVEYED	
PLOTTED	
TEMPLATE	
AREAS	
CHECKED	
FINAL SURVEY	
NOTE BOOK	
NO.	

DATE	
BY	
SURVEYED	
PLOTTED	
TEMPLATE	
AREAS	
CHECKED	
ORIGINAL SURVEY	
NOTE BOOK	
NO.	



**NOTES**

EXISTING UTILITIES SHOWN ARE BASED ON SUE LOCATE INFORMATION. DEPTHS OF UTILITIES ARE BASED ON ASSUMED DEPTHS OR RECORD INFORMATION IF AVAILABLE. EXTENTS OF UNDERGROUND STRUCTURES ARE ESTIMATED BASED ON UTILITY ATLAS INFORMATION, EXISTING AND PROPOSED SEWER IS SHOWN BASED ON SURVEY DATA, ATLAS INFORMATION AND THE PROPOSED PLANS.



D162A76-Sht-XS-KDR-6.dgn	DESIGNED - MKW	REVISED -
USER NAME = Imnaingolan	DRAWN - ZMZ	REVISED -
PLOT SCALE = 20.0000' / in.	CHECKED - JMG	REVISED -
PLOT DATE = 1/31/2020	DATE - 1/29/20	REVISED -

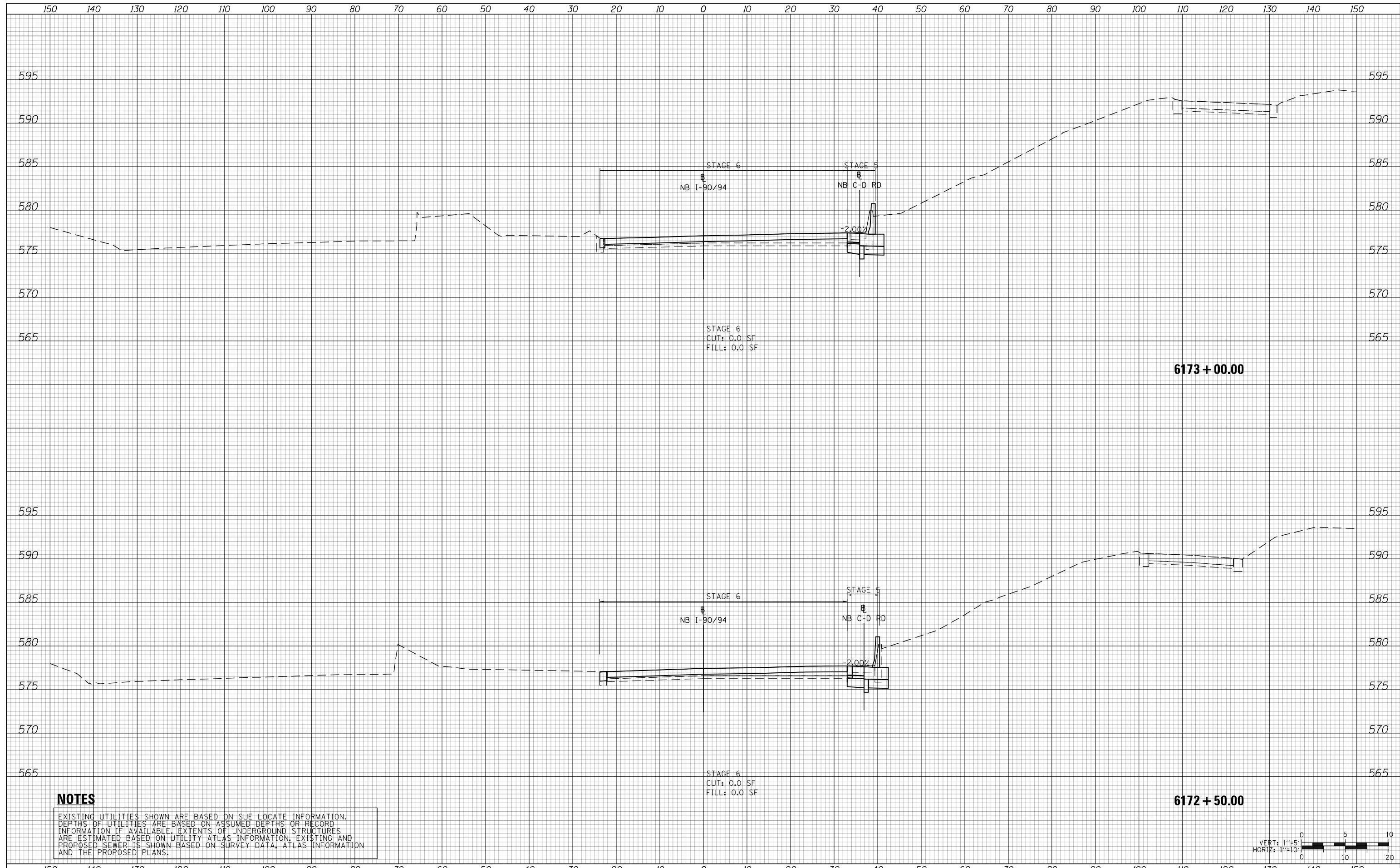
**STATE OF ILLINOIS  
DEPARTMENT OF TRANSPORTATION**

<b>CROSS SECTION</b>			
<b>NB I-90/94 STAGE 6</b>			
SCALE: 10:H 5:V	SHEET 30	OF 36 SHEETS	STA. 6171+50.00 TO STA. 6172+00.00

F.A.I. RTE.	SECTION	COUNTY	TOTAL SHEETS	SHEET NO.
90/94/290	2015-019R	COOK	2155	1993
CONTRACT NO. 62A76				
ILLINOIS FED. AID PROJECT				

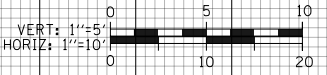
DATE	
BY	
SURVEYED	
PLOTTED	
TEMPLATE	
AREAS	
CHECKED	
FINAL SURVEY	
NOTE BOOK	
NO.	

DATE	
BY	
SURVEYED	
PLOTTED	
TEMPLATE	
AREAS	
CHECKED	
ORIGINAL SURVEY	
NOTE BOOK	
NO.	



**NOTES**

EXISTING UTILITIES SHOWN ARE BASED ON SUE LOCATE INFORMATION. DEPTHS OF UTILITIES ARE BASED ON ASSUMED DEPTHS OR RECORD INFORMATION IF AVAILABLE. EXTENTS OF UNDERGROUND STRUCTURES ARE ESTIMATED BASED ON UTILITY ATLAS INFORMATION, EXISTING AND PROPOSED SEWER IS SHOWN BASED ON SURVEY DATA, ATLAS INFORMATION AND THE PROPOSED PLANS.



D162476-Sht-XS-KDR-6.dgn	DESIGNED - MKW	REVISED -
USER NAME = Imnaingolan	DRAWN - ZMZ	REVISED -
PLOT SCALE = 20.0000' / in.	CHECKED - JMG	REVISED -
PLOT DATE = 1/31/2020	DATE - 1/29/20	REVISED -

**STATE OF ILLINOIS  
DEPARTMENT OF TRANSPORTATION**

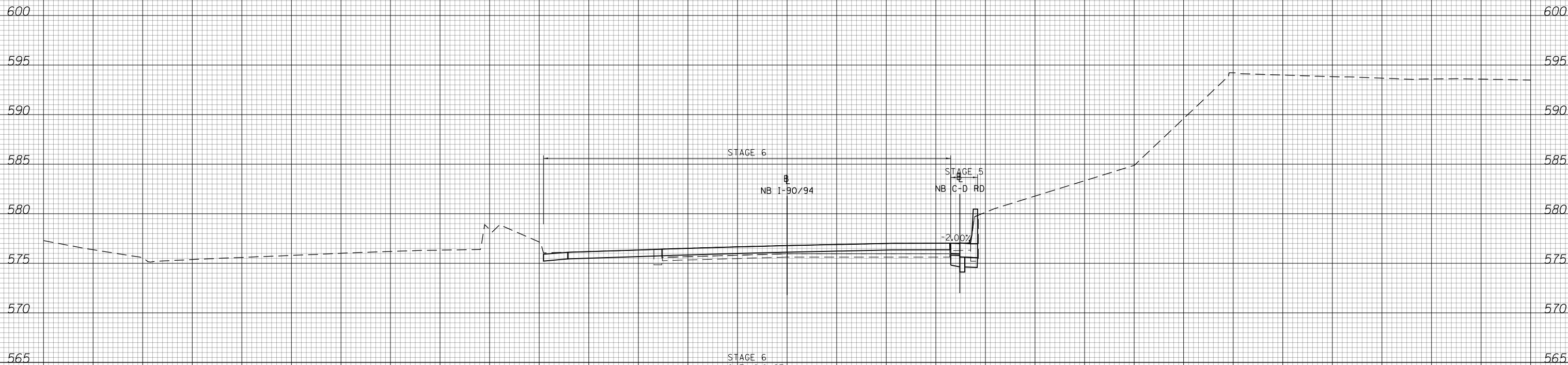
<b>CROSS SECTION</b>			
<b>NB I-90/94 STAGE 6</b>			
SCALE: 10:H 5:V	SHEET 31	OF 36 SHEETS	STA. 6172+50.00 TO STA. 6173+00.00

F.A.I. RTE.	SECTION	COUNTY	TOTAL SHEETS	SHEET NO.
90/94/290	2015-019R	COOK	2155	1994
CONTRACT NO. 62A76				
ILLINOIS FED. AID PROJECT				

150 140 130 120 110 100 90 80 70 60 50 40 30 20 10 0 10 20 30 40 50 60 70 80 90 100 110 120 130 140 150

DATE	
BY	
FINAL SURVEY NOTE BOOK NO.	
SURVEYED PLOTTED AREAS CHECKED	

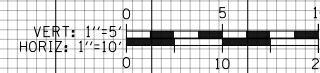
DATE	
BY	
ORIGINAL SURVEY NOTE BOOK NO.	
SURVEYED PLOTTED AREAS CHECKED	



**NOTES**

EXISTING UTILITIES SHOWN ARE BASED ON SUE LOCATE INFORMATION. DEPTHS OF UTILITIES ARE BASED ON ASSUMED DEPTHS OR RECORD INFORMATION IF AVAILABLE. EXTENTS OF UNDERGROUND STRUCTURES ARE ESTIMATED BASED ON UTILITY ATLAS INFORMATION, EXISTING AND PROPOSED SEWER IS SHOWN BASED ON SURVEY DATA, ATLAS INFORMATION AND THE PROPOSED PLANS.

**6173 + 50.00**



D162A76-Sht-XS-KDR-6.dgn  
 USER NAME = lmaingolan  
 PLOT SCALE = 20.0000' / in.  
 PLOT DATE = 1/31/2020

DESIGNED - MKW  
 DRAWN - ZMZ  
 CHECKED - JMG  
 DATE - 1/29/20

REVISED -  
 REVISED -  
 REVISED -  
 REVISED -

**STATE OF ILLINOIS  
 DEPARTMENT OF TRANSPORTATION**

**CROSS SECTION  
 NB I-90/94 STAGE 6**

SCALE: 10:H 5:V SHEET 32 OF 36 SHEETS STA. 6173+50.00 TO STA. 6173+50.00

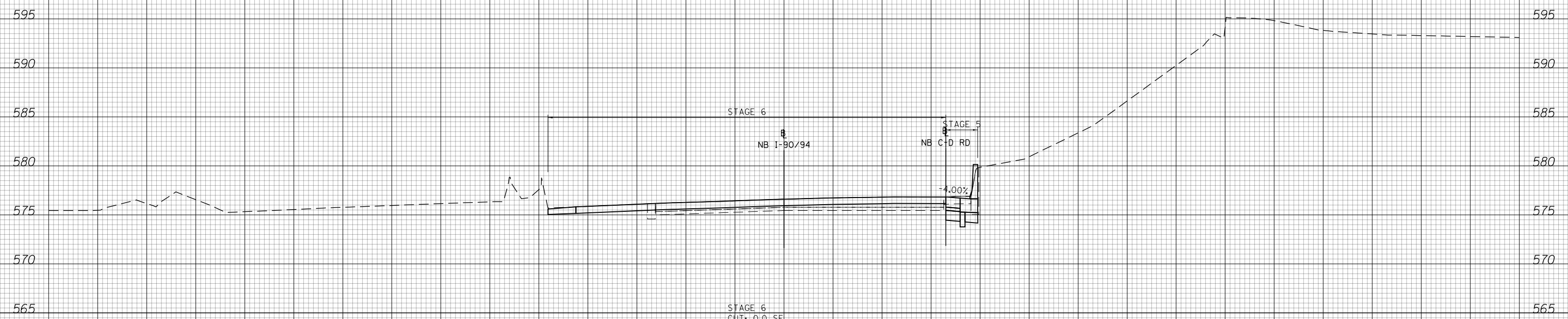
F.A.I. RTE.	SECTION	COUNTY	TOTAL SHEETS	SHEET NO.
90/94/290	2015-019R	COOK	2155	1995
CONTRACT NO. 62A76				

ILLINOIS FED. AID PROJECT

150 140 130 120 110 100 90 80 70 60 50 40 30 20 10 0 10 20 30 40 50 60 70 80 90 100 110 120 130 140 150

DATE	
BY	
FINAL SURVEY NOTE BOOK NO.	
SURVEYED PLOTTED AREAS CHECKED	
TEMPLATE AREAS CHECKED	

DATE	
BY	
ORIGINAL SURVEY NOTE BOOK NO.	
SURVEYED PLOTTED AREAS CHECKED	
TEMPLATE AREAS CHECKED	

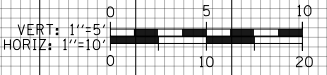


**NOTES**

EXISTING UTILITIES SHOWN ARE BASED ON SUE LOCATE INFORMATION. DEPTHS OF UTILITIES ARE BASED ON ASSUMED DEPTHS OR RECORD INFORMATION IF AVAILABLE. EXTENTS OF UNDERGROUND STRUCTURES ARE ESTIMATED BASED ON UTILITY ATLAS INFORMATION, EXISTING AND PROPOSED SEWER IS SHOWN BASED ON SURVEY DATA, ATLAS INFORMATION AND THE PROPOSED PLANS.

STAGE 6  
CUT: 0.0 SF  
FILL: 0.0 SF

6174 + 00.00



D162476-Sht-XS-KDR-6.dgn  
USER NAME = Imnaingolan  
PLOT SCALE = 20.0000' / in.  
PLOT DATE = 1/31/2020

DESIGNED - MKW  
DRAWN - ZMZ  
CHECKED - JMG  
DATE - 1/29/20

REVISED -  
REVISED -  
REVISED -  
REVISED -

**STATE OF ILLINOIS  
DEPARTMENT OF TRANSPORTATION**

**CROSS SECTION  
NB I-90/94 STAGE 6**

SCALE: 10:H 5:V SHEET 33 OF 36 SHEETS STA. 6174+00.00 TO STA. 6174+00.00

F.A.I. RTE.	SECTION	COUNTY	TOTAL SHEETS	SHEET NO.
90/94/290	2015-019R	COOK	2155	1996
CONTRACT NO. 62A76				

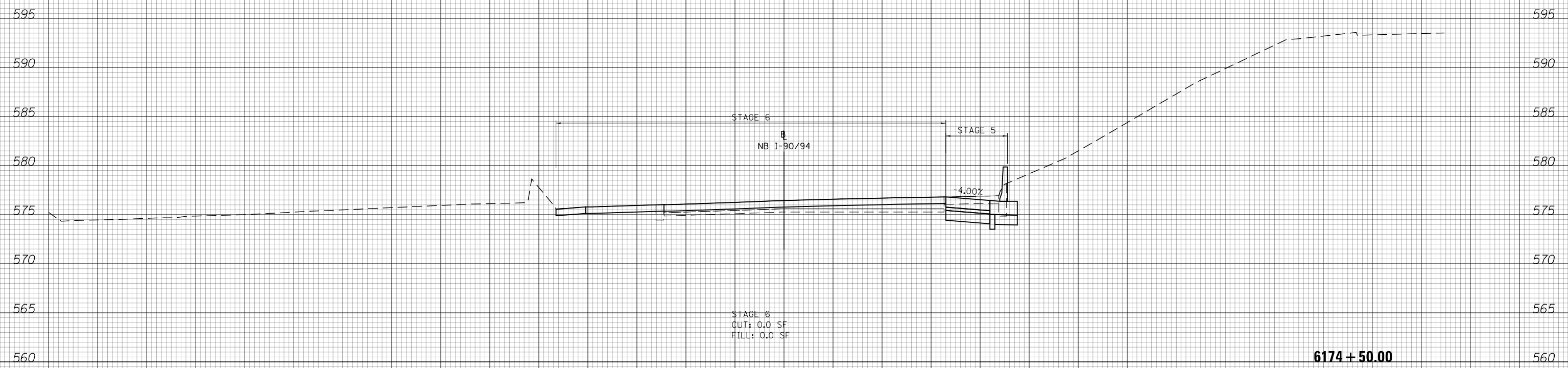
ILLINOIS FED. AID PROJECT



150 140 130 120 110 100 90 80 70 60 50 40 30 20 10 0 10 20 30 40 50 60 70 80 90 100 110 120 130 140 150

DATE	
BY	
FINAL SURVEY NOTE BOOK NO.	
SURVEYED PLOTTED AREAS CHECKED	

DATE	
BY	
ORIGINAL SURVEY NOTE BOOK NO.	
SURVEYED PLOTTED AREAS CHECKED	



**NOTES**

EXISTING UTILITIES SHOWN ARE BASED ON SUE LOCATE INFORMATION. DEPTHS OF UTILITIES ARE BASED ON ASSUMED DEPTHS OR RECORD INFORMATION IF AVAILABLE. EXTENTS OF UNDERGROUND STRUCTURES ARE ESTIMATED BASED ON UTILITY ATLAS INFORMATION, EXISTING AND PROPOSED SEWER IS SHOWN BASED ON SURVEY DATA, ATLAS INFORMATION AND THE PROPOSED PLANS.



D162A76-Sht-XS-KDR-6.dgn	DESIGNED - MKW	REVISED -
USER NAME = Imnaingolan	DRAWN - ZMZ	REVISED -
PLOT SCALE = 20.0000' / in.	CHECKED - JMG	REVISED -
PLOT DATE = 1/31/2020	DATE - 1/29/20	REVISED -

**STATE OF ILLINOIS  
DEPARTMENT OF TRANSPORTATION**

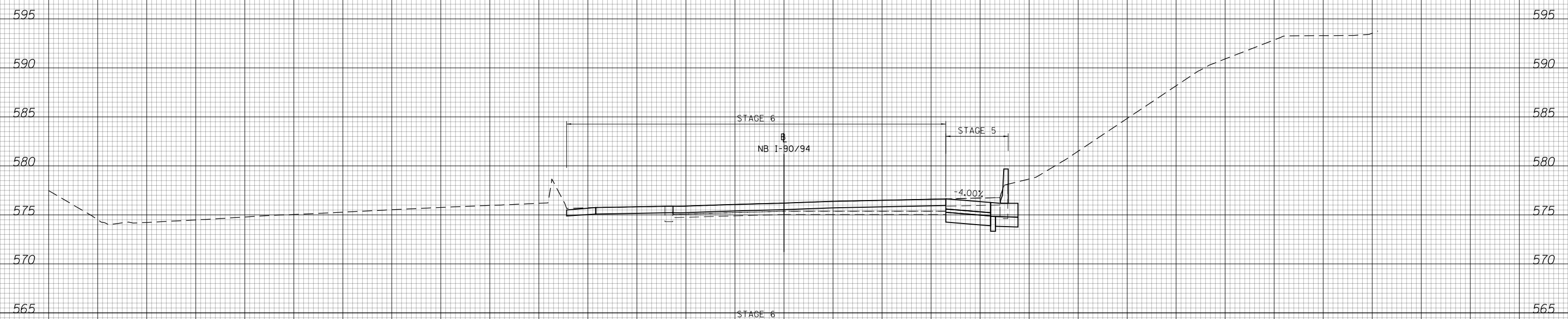
<b>CROSS SECTION</b>	
<b>NB I-90/94 STAGE 6</b>	
SCALE: 10:H 5:V	SHEET 34 OF 36 SHEETS
STA. 6174+50.00 TO STA. 6174+50.00	

F.A.I. RTE.	SECTION	COUNTY	TOTAL SHEETS	SHEET NO.
90/94/290	2015-019R	COOK	2155	1997
CONTRACT NO. 62A76				
ILLINOIS FED. AID PROJECT				

150 140 130 120 110 100 90 80 70 60 50 40 30 20 10 0 10 20 30 40 50 60 70 80 90 100 110 120 130 140 150

DATE	
BY	
FINAL SURVEY NO.	
SURVEYED PLOTTED AREAS CHECKED	
TEMPLATE	
NOTE BOOK	
AREAS CHECKED	

DATE	
BY	
ORIGINAL SURVEY NO.	
SURVEYED PLOTTED AREAS CHECKED	
TEMPLATE	
NOTE BOOK	
AREAS CHECKED	



**NOTES**

EXISTING UTILITIES SHOWN ARE BASED ON SUE LOCATE INFORMATION. DEPTHS OF UTILITIES ARE BASED ON ASSUMED DEPTHS OR RECORD INFORMATION IF AVAILABLE. EXTENTS OF UNDERGROUND STRUCTURES ARE ESTIMATED BASED ON UTILITY ATLAS INFORMATION, EXISTING AND PROPOSED SEWER IS SHOWN BASED ON SURVEY DATA, ATLAS INFORMATION AND THE PROPOSED PLANS.

STAGE 6  
CUT: 0.0 SF  
FILL: 0.0 SF

**6175+00.00**



D162A76-Sht-XS-KDR-6.dgn	DESIGNED - MKW	REVISED -
USER NAME = Imnaingolan	DRAWN - ZMZ	REVISED -
PLOT SCALE = 20.0000' / in.	CHECKED - JMG	REVISED -
PLOT DATE = 1/31/2020	DATE - 1/29/20	REVISED -

**STATE OF ILLINOIS  
DEPARTMENT OF TRANSPORTATION**

**CROSS SECTION  
NB I-90/94 STAGE 6**

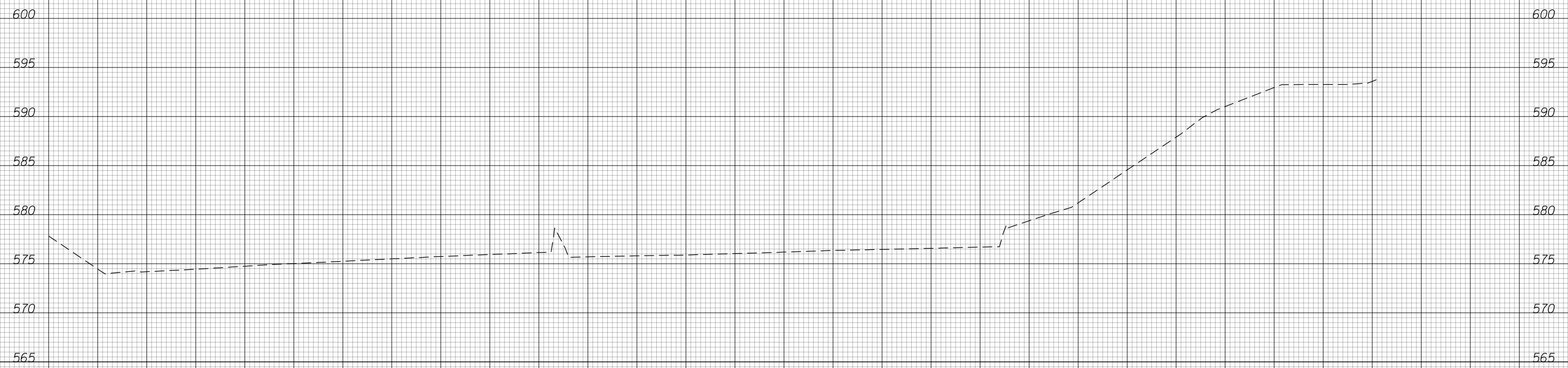
SCALE: 10:H 5:V SHEET 35 OF 36 SHEETS STA. 6175+00.00 TO STA. 6175+00.00

F.A.I. RTE.	SECTION	COUNTY	TOTAL SHEETS	SHEET NO.
90/94/290	2015-019R	COOK	2155	1998
CONTRACT NO. 62A76				
ILLINOIS FED. AID PROJECT				

150 140 130 120 110 100 90 80 70 60 50 40 30 20 10 0 10 20 30 40 50 60 70 80 90 100 110 120 130 140 150

DATE	
BY	
ORIGINAL SURVEY NOTE BOOK NO.	
SURVEYED PLOTTED AREAS CHECKED	
TEMPLATE AREAS CHECKED	

DATE	
BY	
ORIGINAL SURVEY NOTE BOOK NO.	
SURVEYED PLOTTED AREAS CHECKED	
TEMPLATE AREAS CHECKED	



6175+07.63

**NOTES**

EXISTING UTILITIES SHOWN ARE BASED ON SUE LOCATE INFORMATION. DEPTHS OF UTILITIES ARE BASED ON ASSUMED DEPTHS OR RECORD INFORMATION IF AVAILABLE. EXTENTS OF UNDERGROUND STRUCTURES ARE ESTIMATED BASED ON UTILITY ATLAS INFORMATION, EXISTING AND PROPOSED SEWER IS SHOWN BASED ON SURVEY DATA, ATLAS INFORMATION AND THE PROPOSED PLANS.



D162476-Sht-XS-KDR-6.dgn	DESIGNED - MKW	REVISED -
USER NAME = Imnaingolan	DRAWN - ZMZ	REVISED -
PLOT SCALE = 20.0000' / in.	CHECKED - JMG	REVISED -
PLOT DATE = 1/31/2020	DATE - 1/29/20	REVISED -

**STATE OF ILLINOIS  
DEPARTMENT OF TRANSPORTATION**

**CROSS SECTION  
NB I-90/94 STAGE 6**

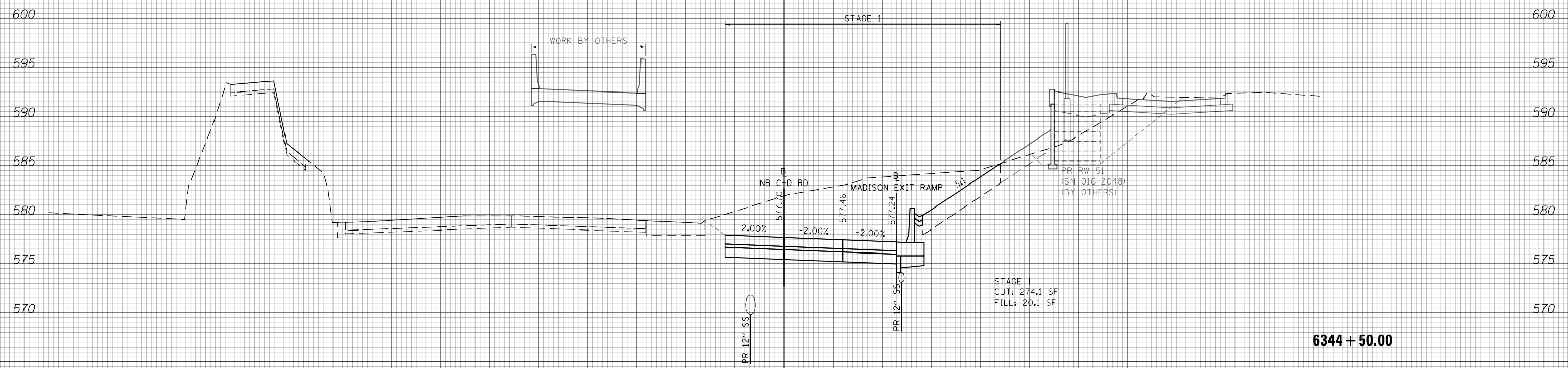
SCALE: 10:H 5:V SHEET 36 OF 36 SHEETS STA. 6175+07.63 TO STA. 6175+07.63

F.A.I. RTE.	SECTION	COUNTY	TOTAL SHEETS	SHEET NO.
90/94/290	2015-019R	COOK	2155	1999
CONTRACT NO. 62A76				
ILLINOIS FED. AID PROJECT				

150 140 130 120 110 100 90 80 70 60 50 40 30 20 10 0 10 20 30 40 50 60 70 80 90 100 110 120 130 140 150

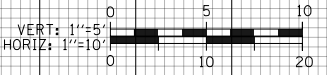
DATE	
BY	
FINAL SURVEY NO.	
SURVEYED AREAS CHECKED	
PLOTTED TEMPLATE AREAS CHECKED	
NOTE BOOK NO.	

DATE	
BY	
ORIGINAL SURVEY NO.	
SURVEYED AREAS CHECKED	
PLOTTED TEMPLATE AREAS CHECKED	
NOTE BOOK NO.	



**NOTES**

EXISTING UTILITIES SHOWN ARE BASED ON SUE LOCATE INFORMATION. DEPTHS OF UTILITIES ARE BASED ON ASSUMED DEPTHS OR RECORD INFORMATION IF AVAILABLE. EXTENTS OF UNDERGROUND STRUCTURES ARE ESTIMATED BASED ON UTILITY ATLAS INFORMATION, EXISTING AND PROPOSED SEWER IS SHOWN BASED ON SURVEY DATA, ATLAS INFORMATION AND THE PROPOSED PLANS.



D162A76-Sht-XS-NBCD-1.dgn  
 USER NAME = zmaranko  
 PLOT SCALE = 20.0000' / in.  
 PLOT DATE = 1/29/2020

DESIGNED - MKW  
 DRAWN - ZMZ  
 CHECKED - JMG  
 DATE - 1/29/20

REVISED -  
 REVISED -  
 REVISED -  
 REVISED -

**STATE OF ILLINOIS  
 DEPARTMENT OF TRANSPORTATION**

**CROSS SECTIONS**  
**NB C-D RD STAGE 1**  
 SCALE: 10'H 5'V SHEET 1 OF 14 SHEETS STA. 6344+50.00 TO STA. 6344+50.00

F.A.I. RTE.	SECTION	COUNTY	TOTAL SHEETS	SHEET NO.
90/94/290	2015-019R	COOK	2155	2000
CONTRACT NO. 62A76				
ILLINOIS FED. AID PROJECT				