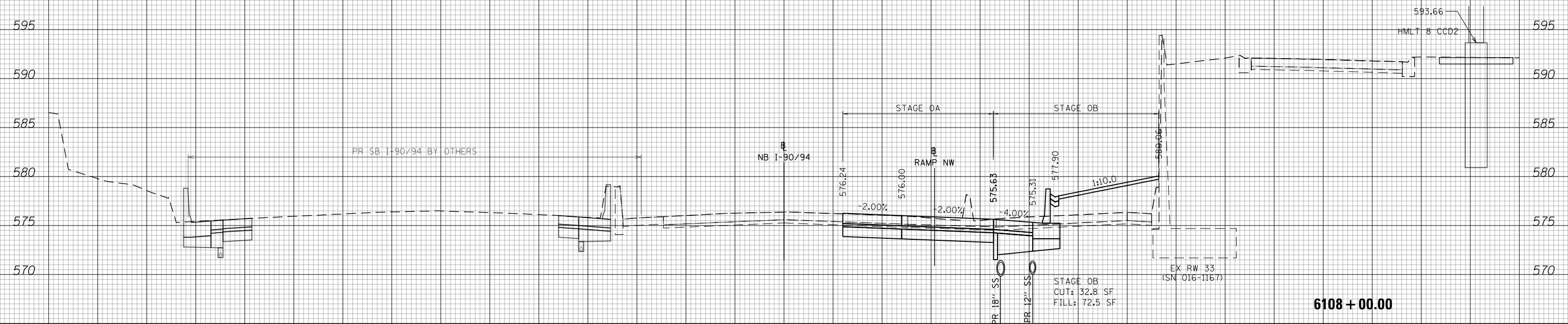


150 140 130 120 110 100 90 80 70 60 50 40 30 20 10 0 10 20 30 40 50 60 70 80 90 100 110 120 130 140 150

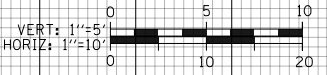
DATE	
BY	
SURVEYED	
PLOTTED	
TEMPLATE	
AREAS	
CHECKED	
FINAL SURVEY	
NOTE BOOK	
NO.	

DATE	
BY	
SURVEYED	
PLOTTED	
TEMPLATE	
AREAS	
CHECKED	
ORIGINAL SURVEY	
NOTE BOOK	
NO.	



NOTES

EXISTING UTILITIES SHOWN ARE BASED ON SUE LOCATE INFORMATION. DEPTHS OF UTILITIES ARE BASED ON ASSUMED DEPTHS OR RECORD INFORMATION IF AVAILABLE. EXTENTS OF UNDERGROUND STRUCTURES ARE ESTIMATED BASED ON UTILITY ATLAS INFORMATION, EXISTING AND PROPOSED SEWER IS SHOWN BASED ON SURVEY DATA, ATLAS INFORMATION AND THE PROPOSED PLANS.



D162A76-Sht-XS-KDR-08.dgn	DESIGNED - MKW	REVISED -
USER NAME = Imnaingolan	DRAWN - ZMZ	REVISED -
PLOT SCALE = 20.0000' / in.	CHECKED - JMG	REVISED -
PLOT DATE = 1/31/2020	DATE - 1/29/20	REVISED -

**STATE OF ILLINOIS
DEPARTMENT OF TRANSPORTATION**

CROSS SECTION	
NB I-90/94 STAGE OB	
SCALE: 10H 5V	SHEET 12 OF 24 SHEETS
STA. 6108+00.00 TO STA. 6108+00.00	

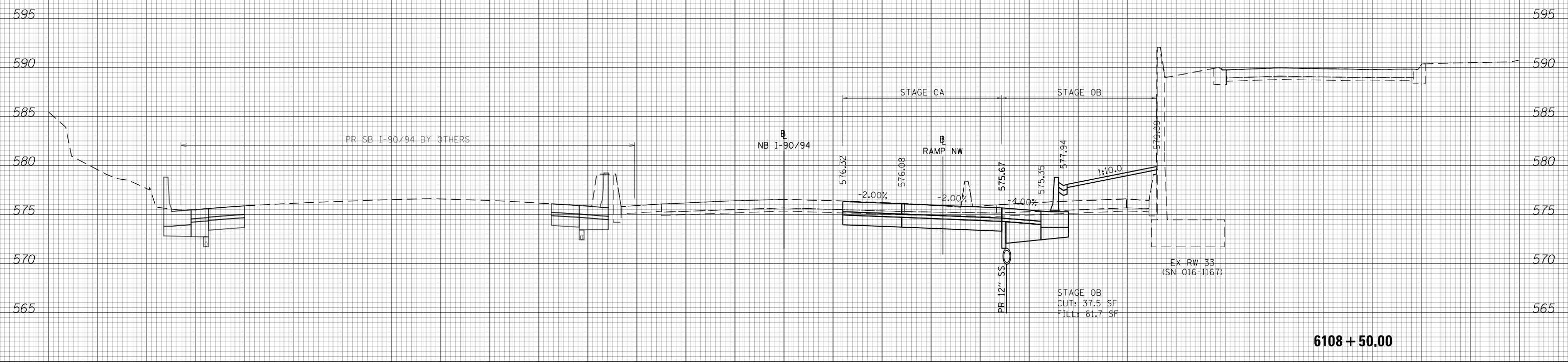
F.A.I. RTE.	SECTION	COUNTY	TOTAL SHEETS	SHEET NO.
90/94/290	2015-019R	COOK	2155	1701
CONTRACT NO. 62A76				
ILLINOIS FED. AID PROJECT				

6108 + 00.00

150 140 130 120 110 100 90 80 70 60 50 40 30 20 10 0 10 20 30 40 50 60 70 80 90 100 110 120 130 140 150

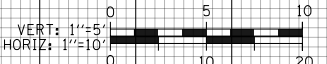
DATE	
BY	
SURVEYED	
PLOTTED	
TEMPLATE	
AREAS	
CHECKED	
FINAL SURVEY	
NOTE BOOK	
NO.	

DATE	
BY	
SURVEYED	
PLOTTED	
TEMPLATE	
AREAS	
CHECKED	
ORIGINAL SURVEY	
NOTE BOOK	
NO.	



NOTES

EXISTING UTILITIES SHOWN ARE BASED ON SUE LOCATE INFORMATION. DEPTHS OF UTILITIES ARE BASED ON ASSUMED DEPTHS OR RECORD INFORMATION IF AVAILABLE. EXTENTS OF UNDERGROUND STRUCTURES ARE ESTIMATED BASED ON UTILITY ATLAS INFORMATION, EXISTING AND PROPOSED SEWER IS SHOWN BASED ON SURVEY DATA, ATLAS INFORMATION AND THE PROPOSED PLANS.



D162A76-Sht-XS-KDR-0B.dgn	DESIGNED - MKW	REVISED -
USER NAME = Imnaingolan	DRAWN - ZMZ	REVISED -
PLOT SCALE = 20.0000' / in.	CHECKED - JMG	REVISED -
PLOT DATE = 1/31/2020	DATE - 1/29/20	REVISED -

**STATE OF ILLINOIS
DEPARTMENT OF TRANSPORTATION**

CROSS SECTION	
NB I-90/94 STAGE OB	
SCALE: 10:H 5:V	SHEET 13 OF 24 SHEETS
STA. 6108+50.00 TO STA. 6108+50.00	

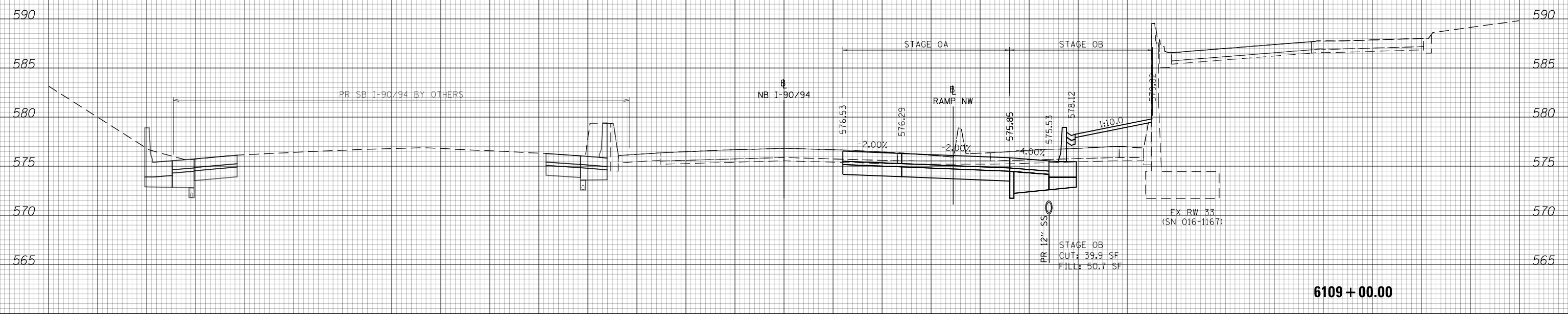
F.A.I. RTE.	SECTION	COUNTY	TOTAL SHEETS	SHEET NO.
90/94/290	2015-019R	COOK	2155	1702
CONTRACT NO. 62A76				
ILLINOIS FED. AID PROJECT				

6108 + 50.00

150 140 130 120 110 100 90 80 70 60 50 40 30 20 10 0 10 20 30 40 50 60 70 80 90 100 110 120 130 140 150

DATE	
BY	
SURVEYED	
PLOTTED	
TEMPLATE	
AREAS	
CHECKED	
FINAL SURVEY	
NOTE BOOK	
NO.	

DATE	
BY	
SURVEYED	
PLOTTED	
TEMPLATE	
AREAS	
CHECKED	
ORIGINAL SURVEY	
NOTE BOOK	
NO.	



6109 + 00.00

NOTES

EXISTING UTILITIES SHOWN ARE BASED ON SUE LOCATE INFORMATION. DEPTHS OF UTILITIES ARE BASED ON ASSUMED DEPTHS OR RECORD INFORMATION IF AVAILABLE. EXTENTS OF UNDERGROUND STRUCTURES ARE ESTIMATED BASED ON UTILITY ATLAS INFORMATION, EXISTING AND PROPOSED SEWER IS SHOWN BASED ON SURVEY DATA, ATLAS INFORMATION AND THE PROPOSED PLANS.



D162A76-Sht-XS-KDR-08.dgn	DESIGNED - MKW	REVISED -
USER NAME = Imnaingolan	DRAWN - ZMZ	REVISED -
PLOT SCALE = 20.0000' / in.	CHECKED - JMG	REVISED -
PLOT DATE = 1/31/2020	DATE - 1/29/20	REVISED -

STATE OF ILLINOIS
DEPARTMENT OF TRANSPORTATION

CROSS SECTION
NB I-90/94 STAGE OB

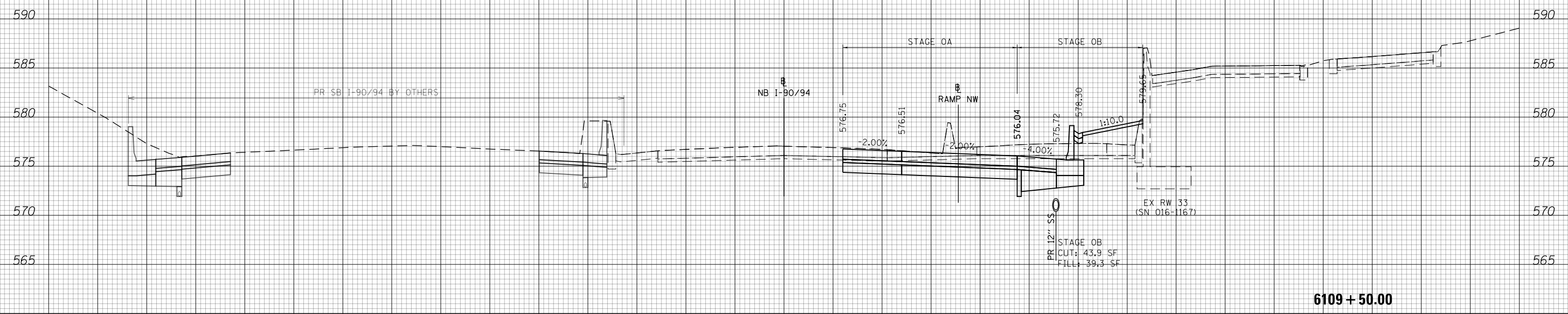
SCALE: 10:H 5:V SHEET 14 OF 24 SHEETS STA. 6109+00.00 TO STA. 6109+00.00

F.A.I. RTE.	SECTION	COUNTY	TOTAL SHEETS	SHEET NO.
90/94/290	2015-019R	COOK	2155	1703
CONTRACT NO. 62A76				
ILLINOIS FED. AID PROJECT				

150 140 130 120 110 100 90 80 70 60 50 40 30 20 10 0 10 20 30 40 50 60 70 80 90 100 110 120 130 140 150

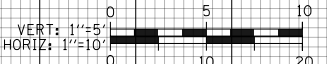
DATE	
BY	
FINAL SURVEY NO.	
SURVEYED PLOTTED AREAS CHECKED	
NOTE BOOK	
TEMPLATE AREAS CHECKED	

DATE	
BY	
ORIGINAL SURVEY NO.	
SURVEYED PLOTTED AREAS CHECKED	
NOTE BOOK	
TEMPLATE AREAS CHECKED	



NOTES

EXISTING UTILITIES SHOWN ARE BASED ON SUE LOCATE INFORMATION. DEPTHS OF UTILITIES ARE BASED ON ASSUMED DEPTHS OR RECORD INFORMATION IF AVAILABLE. EXTENTS OF UNDERGROUND STRUCTURES ARE ESTIMATED BASED ON UTILITY ATLAS INFORMATION, EXISTING AND PROPOSED SEWER IS SHOWN BASED ON SURVEY DATA, ATLAS INFORMATION AND THE PROPOSED PLANS.



D162A76-Sht-XS-KDR-08.dgn	DESIGNED - MKW	REVISED -
USER NAME = Imnaingolan	DRAWN - ZMZ	REVISED -
PLOT SCALE = 20.0000' / in.	CHECKED - JMG	REVISED -
PLOT DATE = 1/31/2020	DATE - 1/29/20	REVISED -

**STATE OF ILLINOIS
DEPARTMENT OF TRANSPORTATION**

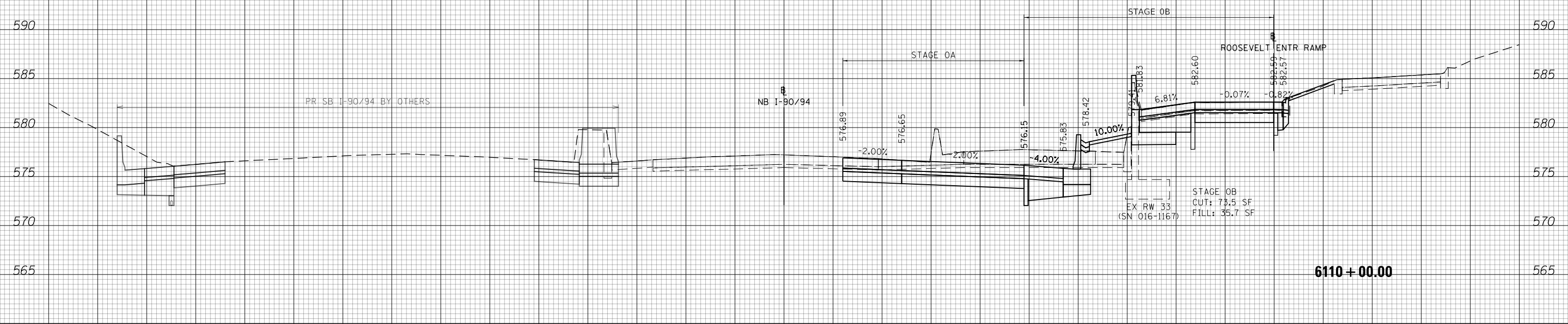
CROSS SECTION	
NB I-90/94 STAGE OB	
SCALE: 10'H 5'V	SHEET 15 OF 24 SHEETS
STA. 6109+50.00 TO STA. 6109+50.00	

F.A.I. RTE.	SECTION	COUNTY	TOTAL SHEETS	SHEET NO.
90/94/290	2015-019R	COOK	2155	1704
CONTRACT NO. 62A76				
ILLINOIS FED. AID PROJECT				

150 140 130 120 110 100 90 80 70 60 50 40 30 20 10 0 10 20 30 40 50 60 70 80 90 100 110 120 130 140 150

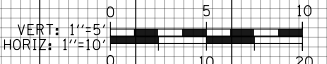
DATE	
BY	
SURVEYED	
PLOTTED	
TEMPLATE	
AREAS	
CHECKED	
FINAL SURVEY	
NOTE BOOK	
NO.	

DATE	
BY	
SURVEYED	
PLOTTED	
TEMPLATE	
AREAS	
CHECKED	
ORIGINAL SURVEY	
NOTE BOOK	
NO.	



NOTES

EXISTING UTILITIES SHOWN ARE BASED ON SUE LOCATE INFORMATION. DEPTHS OF UTILITIES ARE BASED ON ASSUMED DEPTHS OR RECORD INFORMATION IF AVAILABLE. EXTENTS OF UNDERGROUND STRUCTURES ARE ESTIMATED BASED ON UTILITY ATLAS INFORMATION, EXISTING AND PROPOSED SEWER IS SHOWN BASED ON SURVEY DATA, ATLAS INFORMATION AND THE PROPOSED PLANS.



D162A76-Sht-XS-KDR-0B.dgn	DESIGNED - MKW	REVISED -
USER NAME = Imnaingolan	DRAWN - ZMZ	REVISED -
PLOT SCALE = 20.0000' / in.	CHECKED - JMG	REVISED -
PLOT DATE = 1/31/2020	DATE - 1/29/20	REVISED -

**STATE OF ILLINOIS
DEPARTMENT OF TRANSPORTATION**

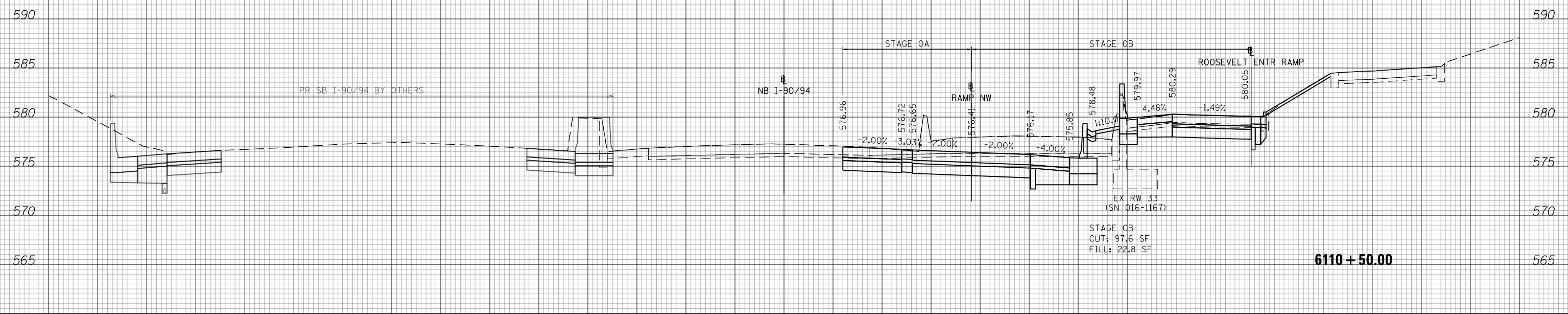
CROSS SECTION	
NB I-90/94 STAGE 0B	
SCALE: 10:H 5:V	SHEET 16 OF 24 SHEETS
STA. 6110+00.00 TO STA. 6110+00.00	

F.A.I. RTE.	SECTION	COUNTY	TOTAL SHEETS	SHEET NO.
90/94/290	2015-019R	COOK	2155	1705
CONTRACT NO. 62A76				
ILLINOIS FED. AID PROJECT				

150 140 130 120 110 100 90 80 70 60 50 40 30 20 10 0 10 20 30 40 50 60 70 80 90 100 110 120 130 140 150

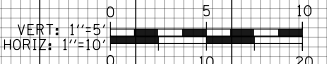
DATE	
BY	
SURVEYED	
PLOTTED	
TEMPLATE	
AREAS	
CHECKED	
FINAL SURVEY	
NOTE BOOK	
NO.	

DATE	
BY	
SURVEYED	
PLOTTED	
TEMPLATE	
AREAS	
CHECKED	
ORIGINAL SURVEY	
NOTE BOOK	
NO.	



NOTES

EXISTING UTILITIES SHOWN ARE BASED ON SUE LOCATE INFORMATION. DEPTHS OF UTILITIES ARE BASED ON ASSUMED DEPTHS OR RECORD INFORMATION IF AVAILABLE. EXTENTS OF UNDERGROUND STRUCTURES ARE ESTIMATED BASED ON UTILITY ATLAS INFORMATION, EXISTING AND PROPOSED SEWER IS SHOWN BASED ON SURVEY DATA, ATLAS INFORMATION AND THE PROPOSED PLANS.



D162476-Sht-XS-KDR-0B.dgn	DESIGNED - MKW	REVISED -
USER NAME = Imnaingolan	DRAWN - ZMZ	REVISED -
PLOT SCALE = 20.0000' / in.	CHECKED - JMG	REVISED -
PLOT DATE = 1/31/2020	DATE - 1/29/20	REVISED -

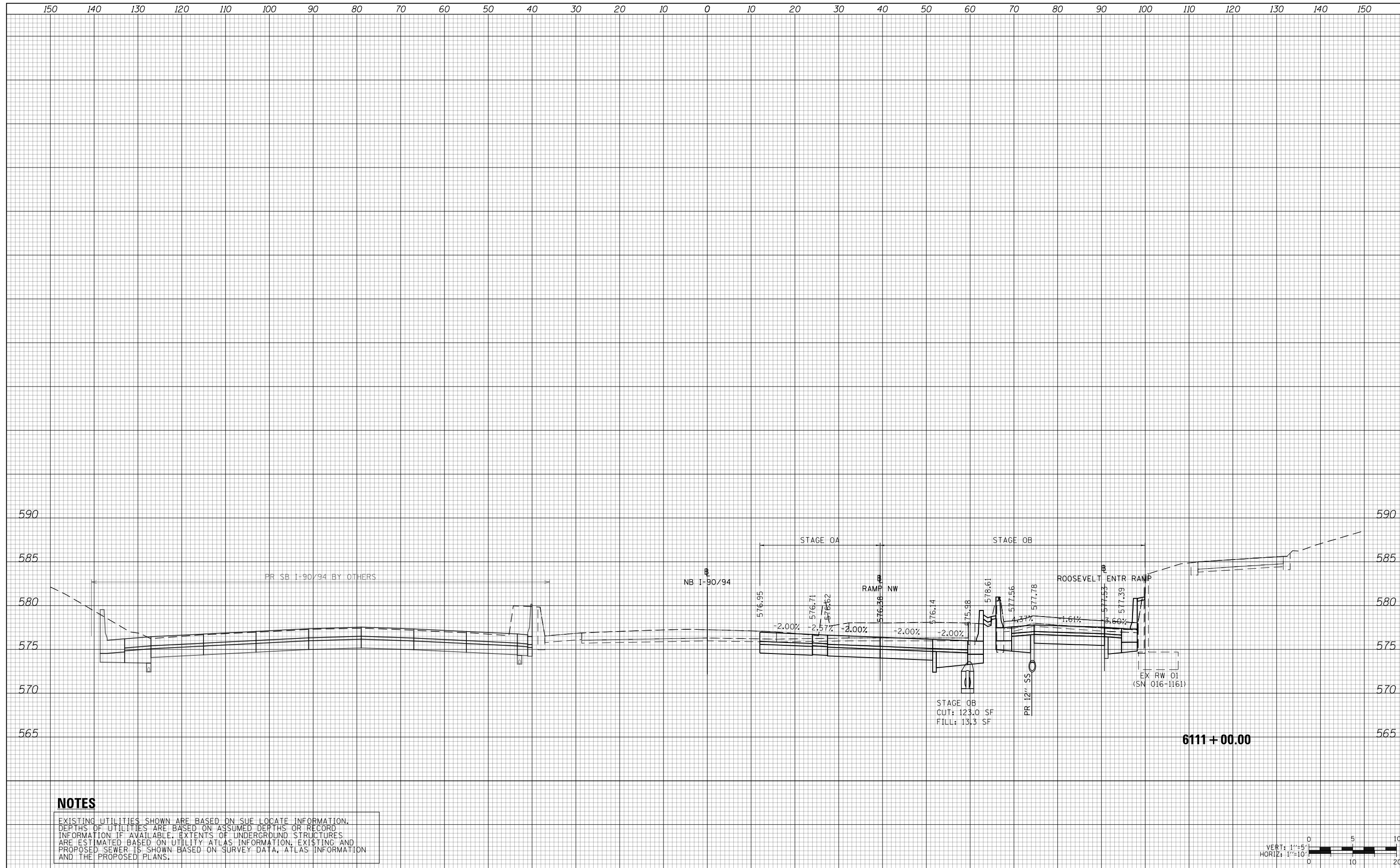
**STATE OF ILLINOIS
DEPARTMENT OF TRANSPORTATION**

CROSS SECTION			
NB I-90/94 STAGE 0B			
SCALE: 10'H 5'V	SHEET 17	OF 24 SHEETS	STA. 6110+50.00 TO STA. 6110+50.00

F.A.I. RTE.	SECTION	COUNTY	TOTAL SHEETS	SHEET NO.
90/94/290	2015-019R	COOK	2155	1706
CONTRACT NO. 62A76				
ILLINOIS FED. AID PROJECT				

DATE	
BY	
SURVEYED	
PLOTTED	
TEMPLATE	
AREAS	
CHECKED	
FINAL SURVEY	
NOTE BOOK	
NO.	

DATE	
BY	
SURVEYED	
PLOTTED	
TEMPLATE	
AREAS	
CHECKED	
ORIGINAL SURVEY	
NOTE BOOK	
NO.	



NOTES

EXISTING UTILITIES SHOWN ARE BASED ON SUE LOCATE INFORMATION. DEPTHS OF UTILITIES ARE BASED ON ASSUMED DEPTHS OR RECORD INFORMATION IF AVAILABLE. EXTENTS OF UNDERGROUND STRUCTURES ARE ESTIMATED BASED ON UTILITY ATLAS INFORMATION, EXISTING AND PROPOSED SEWER IS SHOWN BASED ON SURVEY DATA, ATLAS INFORMATION AND THE PROPOSED PLANS.



D162A76-Sht-XS-KDR-0B.dgn	DESIGNED - MKW	REVISED -
USER NAME = Imnaingolan	DRAWN - ZMZ	REVISED -
PLOT SCALE = 20.0000' / in.	CHECKED - JMG	REVISED -
PLOT DATE = 1/31/2020	DATE - 1/29/20	REVISED -

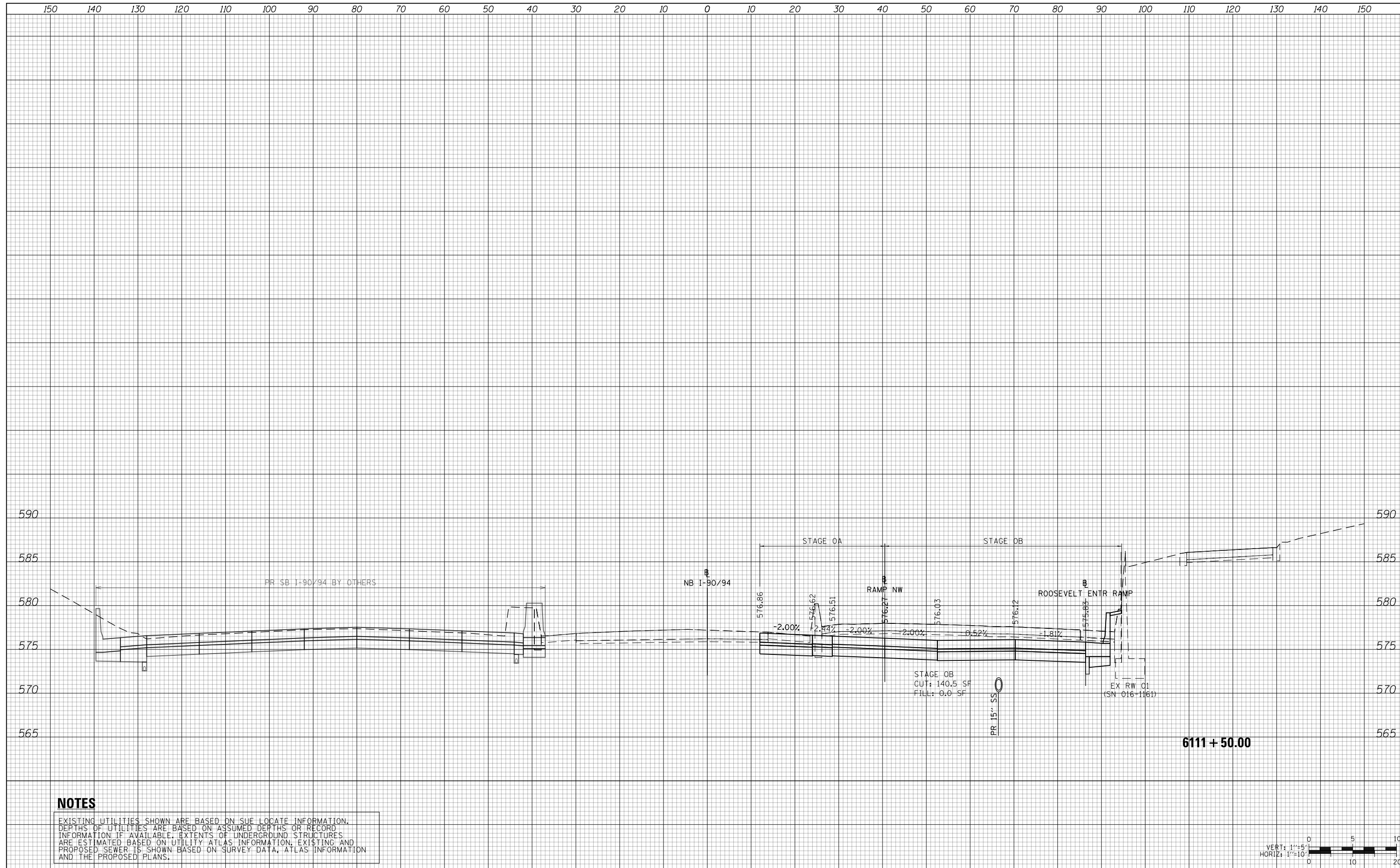
**STATE OF ILLINOIS
DEPARTMENT OF TRANSPORTATION**

CROSS SECTION			
NB I-90/94 STAGE 0B			
SCALE: 10:H 5:V	SHEET 18	OF 24 SHEETS	STA. 6111+00.00 TO STA. 6111+00.00

F.A.I. RTE.	SECTION	COUNTY	TOTAL SHEETS	SHEET NO.
90/94/290	2015-019R	COOK	2155	1707
				CONTRACT NO. 62A76
ILLINOIS FED. AID PROJECT				

DATE	
BY	
SURVEYED	
PLOTTED	
TEMPLATE	
AREAS	
CHECKED	
FINAL SURVEY	
NOTE BOOK	
NO.	

DATE	
BY	
SURVEYED	
PLOTTED	
TEMPLATE	
AREAS	
CHECKED	
ORIGINAL SURVEY	
NOTE BOOK	
NO.	



NOTES

EXISTING UTILITIES SHOWN ARE BASED ON SUE LOCATE INFORMATION. DEPTHS OF UTILITIES ARE BASED ON ASSUMED DEPTHS OR RECORD INFORMATION IF AVAILABLE. EXTENTS OF UNDERGROUND STRUCTURES ARE ESTIMATED BASED ON UTILITY ATLAS INFORMATION, EXISTING AND PROPOSED SEWER IS SHOWN BASED ON SURVEY DATA, ATLAS INFORMATION AND THE PROPOSED PLANS.



D162A76-Sht-XS-KDR-08.dgn	DESIGNED - MKW	REVISED -
USER NAME = Imnaingolan	DRAWN - ZMZ	REVISED -
PLOT SCALE = 20.0000' / in.	CHECKED - JMG	REVISED -
PLOT DATE = 1/31/2020	DATE - 1/29/20	REVISED -


**STATE OF ILLINOIS
DEPARTMENT OF TRANSPORTATION**

CROSS SECTION			
NB I-90/94 STAGE OB			
SCALE: 10'H 5'V	SHEET 19	OF 24 SHEETS	STA. 6111+50.00 TO STA. 6111+50.00

F.A.I. RTE.	SECTION	COUNTY	TOTAL SHEETS	SHEET NO.
90/94/290	2015-019R	COOK	2155	1708
CONTRACT NO. 62A76				
ILLINOIS FED. AID PROJECT				

DATE	
BY	
SURVEYED	
PLOTTED	
TEMPLATE	
AREAS	
CHECKED	
FINAL SURVEY	
NOTE BOOK	
NO.	

DATE	
BY	
SURVEYED	
PLOTTED	
TEMPLATE	
AREAS	
CHECKED	
ORIGINAL SURVEY	
NOTE BOOK	
NO.	



NOTES

EXISTING UTILITIES SHOWN ARE BASED ON SUE LOCATE INFORMATION. DEPTHS OF UTILITIES ARE BASED ON ASSUMED DEPTHS OR RECORD INFORMATION IF AVAILABLE. EXTENTS OF UNDERGROUND STRUCTURES ARE ESTIMATED BASED ON UTILITY ATLAS INFORMATION, EXISTING AND PROPOSED SEWER IS SHOWN BASED ON SURVEY DATA, ATLAS INFORMATION AND THE PROPOSED PLANS.



D162A76-Sht-XS-KDR-0B.dgn	DESIGNED - MKW	REVISED -
USER NAME = Imnaingolan	DRAWN - ZMZ	REVISED -
PLOT SCALE = 20.0000' / in.	CHECKED - JMG	REVISED -
PLOT DATE = 1/31/2020	DATE - 1/29/20	REVISED -

**STATE OF ILLINOIS
DEPARTMENT OF TRANSPORTATION**

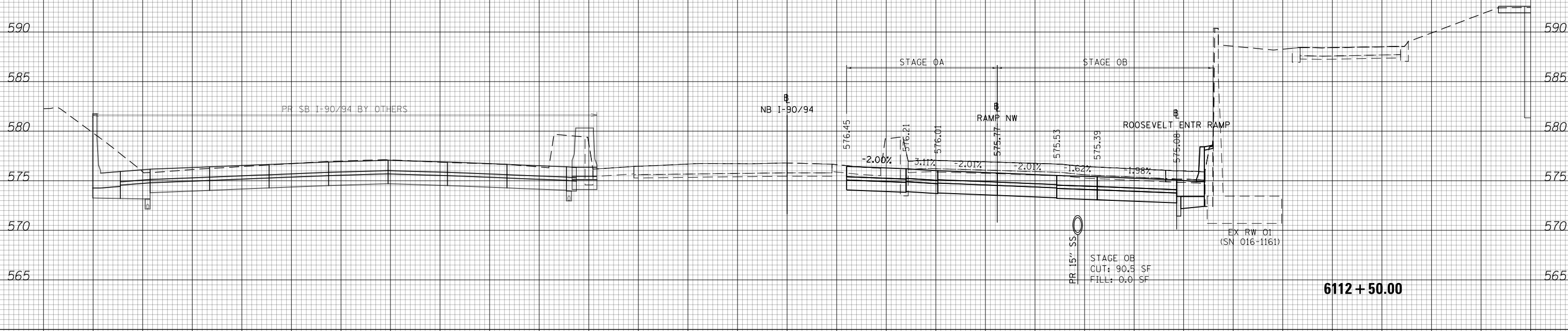
CROSS SECTION			
NB I-90/94 STAGE 0B			
SCALE: 10:H 5:V	SHEET 20	OF 24 SHEETS	STA. 6112+00.00 TO STA. 6112+00.00

F.A.I. RTE.	SECTION	COUNTY	TOTAL SHEETS	SHEET NO.
90/94/290	2015-019R	COOK	2155	1709
CONTRACT NO. 62A76				
ILLINOIS FED. AID PROJECT				

150 140 130 120 110 100 90 80 70 60 50 40 30 20 10 0 10 20 30 40 50 60 70 80 90 100 110 120 130 140 150

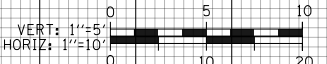
DATE	
BY	
FINAL SURVEY NO.	
SURVEYED PLOTTED AREAS CHECKED	
NOTE BOOK	
TEMPLATE AREAS CHECKED	

DATE	
BY	
ORIGINAL SURVEY NO.	
SURVEYED PLOTTED AREAS CHECKED	
NOTE BOOK	
TEMPLATE AREAS CHECKED	



NOTES

EXISTING UTILITIES SHOWN ARE BASED ON SUE LOCATE INFORMATION. DEPTHS OF UTILITIES ARE BASED ON ASSUMED DEPTHS OR RECORD INFORMATION IF AVAILABLE. EXTENTS OF UNDERGROUND STRUCTURES ARE ESTIMATED BASED ON UTILITY ATLAS INFORMATION, EXISTING AND PROPOSED SEWER IS SHOWN BASED ON SURVEY DATA, ATLAS INFORMATION AND THE PROPOSED PLANS.



D162A76-Sht-XS-KDR-0B.dgn	DESIGNED - MKW	REVISED -
USER NAME = Imnaingolan	DRAWN - ZMZ	REVISED -
PLOT SCALE = 20.0000' / in.	CHECKED - JMG	REVISED -
PLOT DATE = 1/31/2020	DATE - 1/29/20	REVISED -


**STATE OF ILLINOIS
DEPARTMENT OF TRANSPORTATION**

CROSS SECTION	
NB I-90/94 STAGE 0B	
SCALE: 10:H 5:V	SHEET 21 OF 24 SHEETS
STA. 6112+50.00 TO STA. 6112+50.00	

F.A.I. RTE.	SECTION	COUNTY	TOTAL SHEETS	SHEET NO.
90/94/290	2015-019R	COOK	2155	1710
CONTRACT NO. 62A76				
ILLINOIS FED. AID PROJECT				

DATE	
BY	
SURVEYED	
PLOTTED	
TEMPLATE	
AREAS	
CHECKED	
FINAL SURVEY	
NOTE BOOK	
NO.	

DATE	
BY	
SURVEYED	
PLOTTED	
TEMPLATE	
AREAS	
CHECKED	
ORIGINAL SURVEY	
NOTE BOOK	
NO.	



NOTES

EXISTING UTILITIES SHOWN ARE BASED ON SUE LOCATE INFORMATION. DEPTHS OF UTILITIES ARE BASED ON ASSUMED DEPTHS OR RECORD INFORMATION IF AVAILABLE. EXTENTS OF UNDERGROUND STRUCTURES ARE ESTIMATED BASED ON UTILITY ATLAS INFORMATION, EXISTING AND PROPOSED SEWER IS SHOWN BASED ON SURVEY DATA, ATLAS INFORMATION AND THE PROPOSED PLANS.



D162A76-Sht-XS-KDR-08.dgn
 USER NAME = Imnaingolan
 PLOT SCALE = 20.0000' / in.
 PLOT DATE = 1/31/2020

DESIGNED - MKW
 DRAWN - ZMZ
 CHECKED - JMG
 DATE - 1/29/20

REVISED -
 REVISED -
 REVISED -
 REVISED -

**STATE OF ILLINOIS
 DEPARTMENT OF TRANSPORTATION**

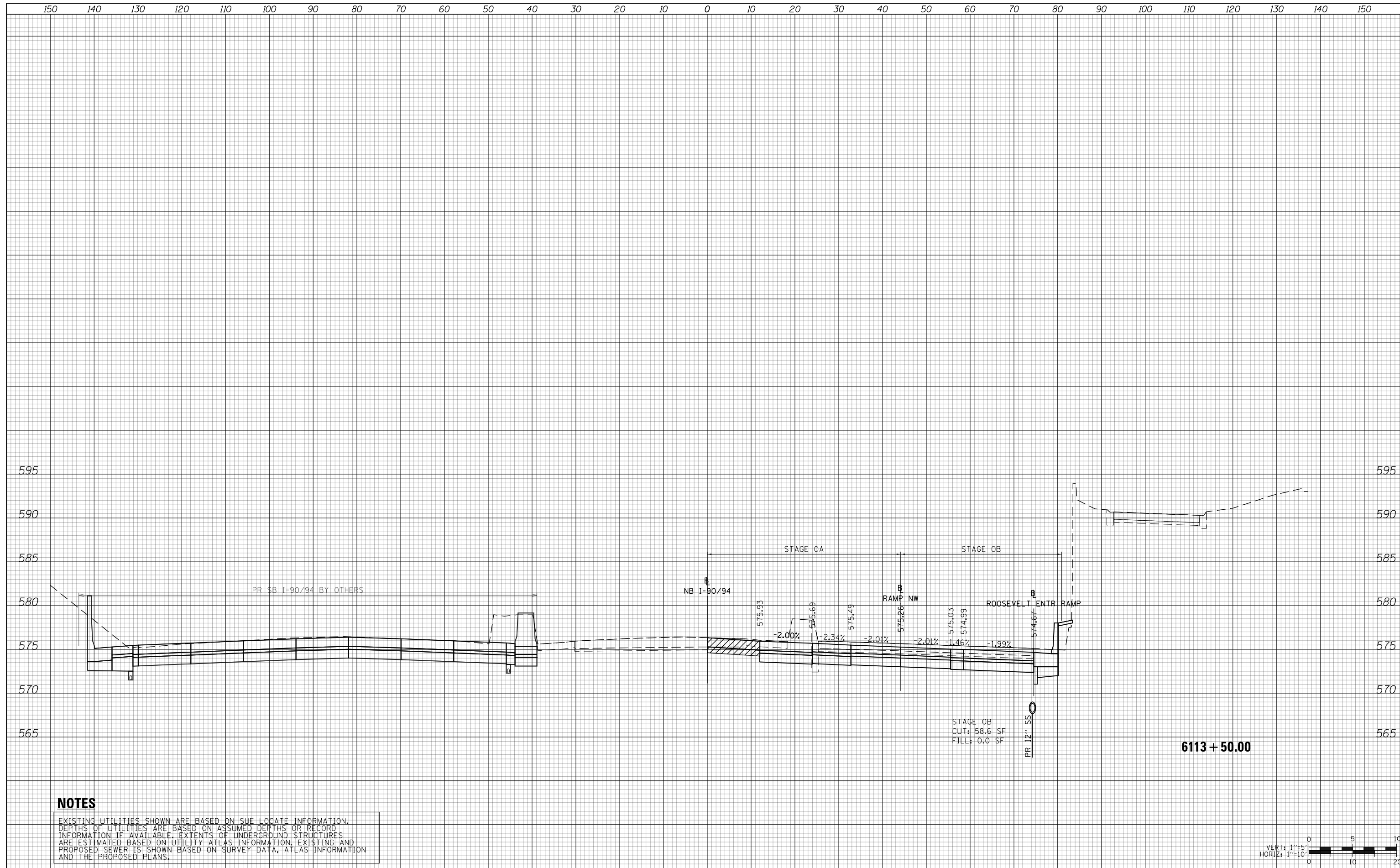
CROSS SECTION
NB I-90/94 STAGE OB
 SCALE: 10:H 5:V SHEET 22 OF 24 SHEETS STA. 6113+00.00 TO STA. 6113+00.00

F.A.I. RTE.	SECTION	COUNTY	TOTAL SHEETS	SHEET NO.
90/94/290	2015-019R	COOK	2155	1711
CONTRACT NO. 62A76				

ILLINOIS FED. AID PROJECT

DATE	
BY	
FINAL SURVEY NO.	
SURVEYED PLOTTED AREAS CHECKED	
TEMPLATE AREAS CHECKED	
NOTE BOOK AREAS CHECKED	

DATE	
BY	
ORIGINAL SURVEY NO.	
SURVEYED PLOTTED AREAS CHECKED	
TEMPLATE AREAS CHECKED	
NOTE BOOK AREAS CHECKED	



NOTES

EXISTING UTILITIES SHOWN ARE BASED ON SUE LOCATE INFORMATION. DEPTHS OF UTILITIES ARE BASED ON ASSUMED DEPTHS OR RECORD INFORMATION IF AVAILABLE. EXTENTS OF UNDERGROUND STRUCTURES ARE ESTIMATED BASED ON UTILITY ATLAS INFORMATION, EXISTING AND PROPOSED SEWER IS SHOWN BASED ON SURVEY DATA, ATLAS INFORMATION AND THE PROPOSED PLANS.



D162476-Sht-XS-KDR-08.dgn	DESIGNED - MKW	REVISED -
USER NAME = Imnaingolan	DRAWN - ZMZ	REVISED -
PLOT SCALE = 20.0000' / in.	CHECKED - JMG	REVISED -
PLOT DATE = 1/31/2020	DATE - 1/29/20	REVISED -

**STATE OF ILLINOIS
DEPARTMENT OF TRANSPORTATION**

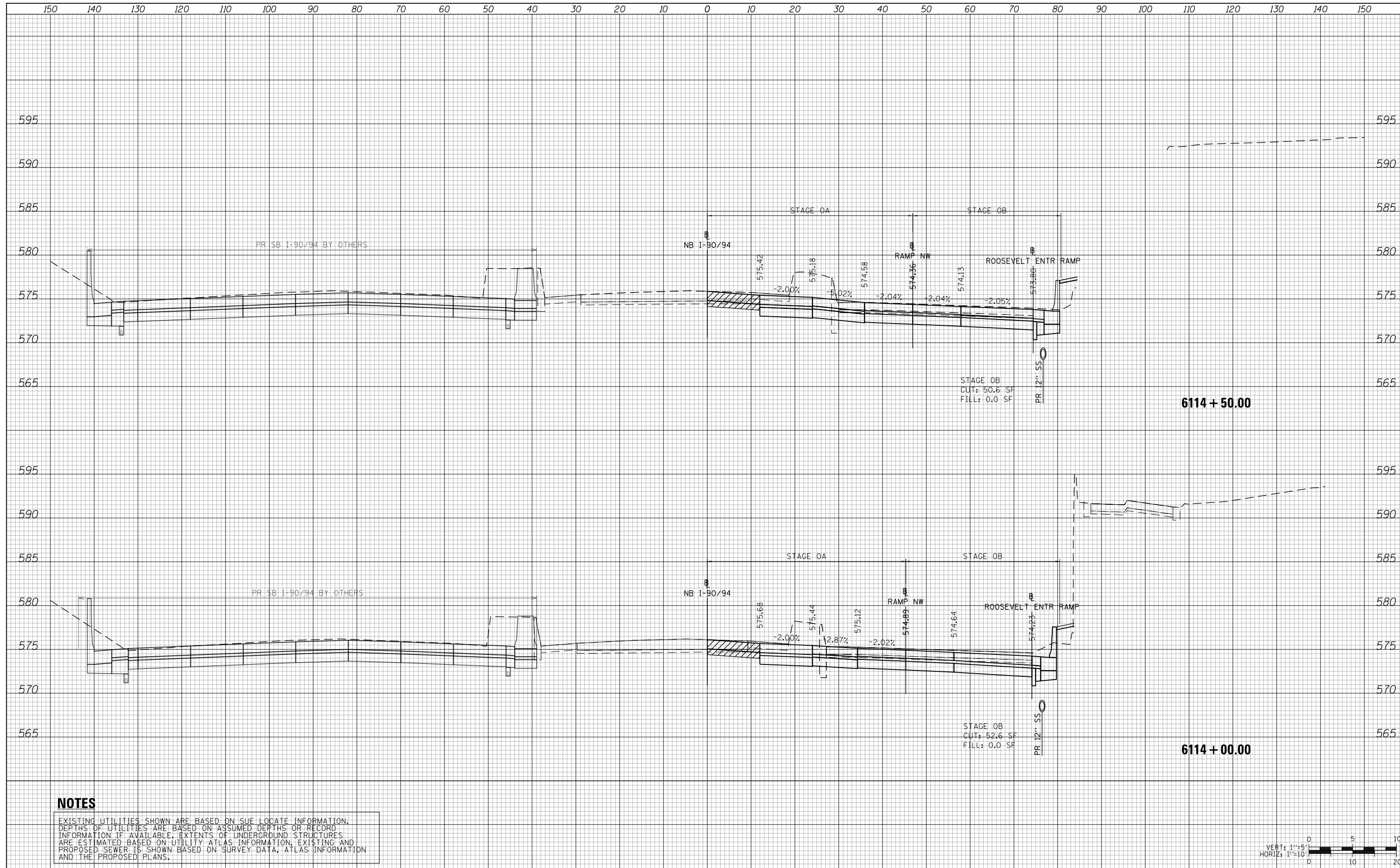
CROSS SECTION			
NB I-90/94 STAGE OB			
SCALE: 10:H 5:V	SHEET 23	OF 24 SHEETS	STA. 6113+50.00 TO STA. 6113+50.00

F.A.I. RTE.	SECTION	COUNTY	TOTAL SHEETS	SHEET NO.
90/94/290	2015-019R	COOK	2155	1712
CONTRACT NO. 62A76				
ILLINOIS FED. AID PROJECT				

6113 + 50.00

DATE	
BY	
FINAL SURVEY	
SURVEYED	
PLOTTED	
TEMPLATE	
NOTE BOOK	
AREAS CHECKED	
NO.	

DATE	
BY	
ORIGINAL SURVEY	
SURVEYED	
PLOTTED	
TEMPLATE	
NOTE BOOK	
AREAS CHECKED	
NO.	



NOTES

EXISTING UTILITIES SHOWN ARE BASED ON SUE LOCATE INFORMATION. DEPTHS OF UTILITIES ARE BASED ON ASSUMED DEPTHS OR RECORD INFORMATION IF AVAILABLE. EXTENTS OF UNDERGROUND STRUCTURES ARE ESTIMATED BASED ON UTILITY ATLAS INFORMATION, EXISTING AND PROPOSED SEWER IS SHOWN BASED ON SURVEY DATA, ATLAS INFORMATION AND THE PROPOSED PLANS.



D162476-Sht-XS-KDR-08.dgn	DESIGNED - MKW	REVISED -
USER NAME = Imnaingolan	DRAWN - ZMZ	REVISED -
PLOT SCALE = 20.0000' / in.	CHECKED - JMG	REVISED -
PLOT DATE = 1/31/2020	DATE - 1/29/20	REVISED -

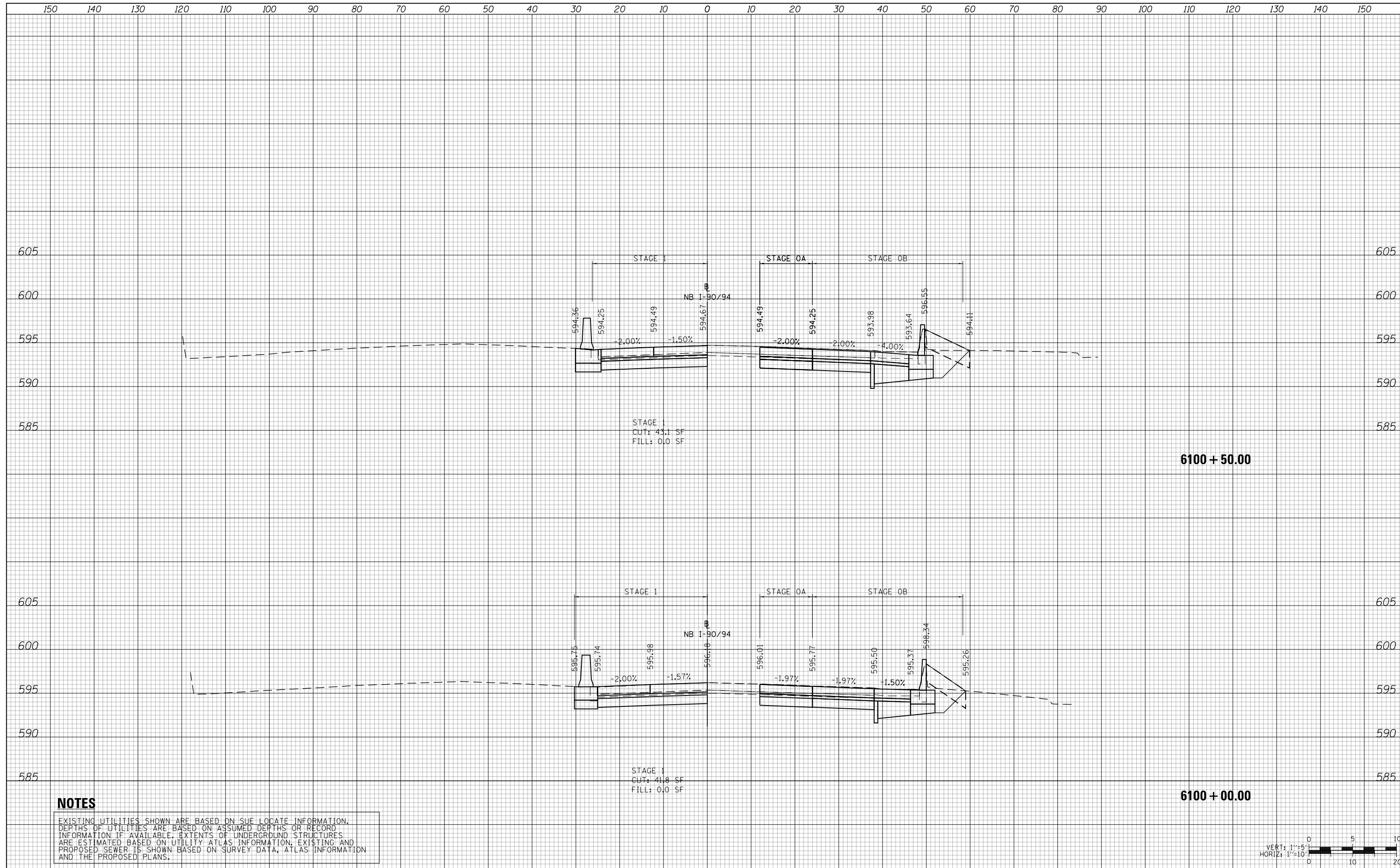
**STATE OF ILLINOIS
DEPARTMENT OF TRANSPORTATION**

CROSS SECTION			
NB I-90/94 STAGE 0B			
SCALE: 10:H 5:V	SHEET 24	OF 24 SHEETS	STA. 6114+00.00 TO STA. 6114+50.00

F.A.I. RTE.	SECTION	COUNTY	TOTAL SHEETS	SHEET NO.
90/94/290	2015-019R	COOK	2155	1713
CONTRACT NO. 62A76				
ILLINOIS FED. AID PROJECT				

DATE	
BY	
SURVEYED	
PLOTTED	
TEMPLATE	
AREAS	
CHECKED	
FINAL SURVEY	
NOTE BOOK	
NO.	

DATE	
BY	
SURVEYED	
PLOTTED	
TEMPLATE	
AREAS	
CHECKED	
ORIGINAL SURVEY	
NOTE BOOK	
NO.	



NOTES

EXISTING UTILITIES SHOWN ARE BASED ON SUE LOCATE INFORMATION. DEPTHS OF UTILITIES ARE BASED ON ASSUMED DEPTHS OR RECORD INFORMATION IF AVAILABLE. EXTENTS OF UNDERGROUND STRUCTURES ARE ESTIMATED BASED ON UTILITY ATLAS INFORMATION, EXISTING AND PROPOSED SEWER IS SHOWN BASED ON SURVEY DATA, ATLAS INFORMATION AND THE PROPOSED PLANS.



D162476-Sht-XS-KDR-1.dgn
 USER NAME = Imnaingolan
 PLOT SCALE = 20.0000' / in.
 PLOT DATE = 1/31/2020

DESIGNED - MKW
 DRAWN - ZMZ
 CHECKED - JMG
 DATE - 1/29/20

REVISED -
 REVISED -
 REVISED -
 REVISED -

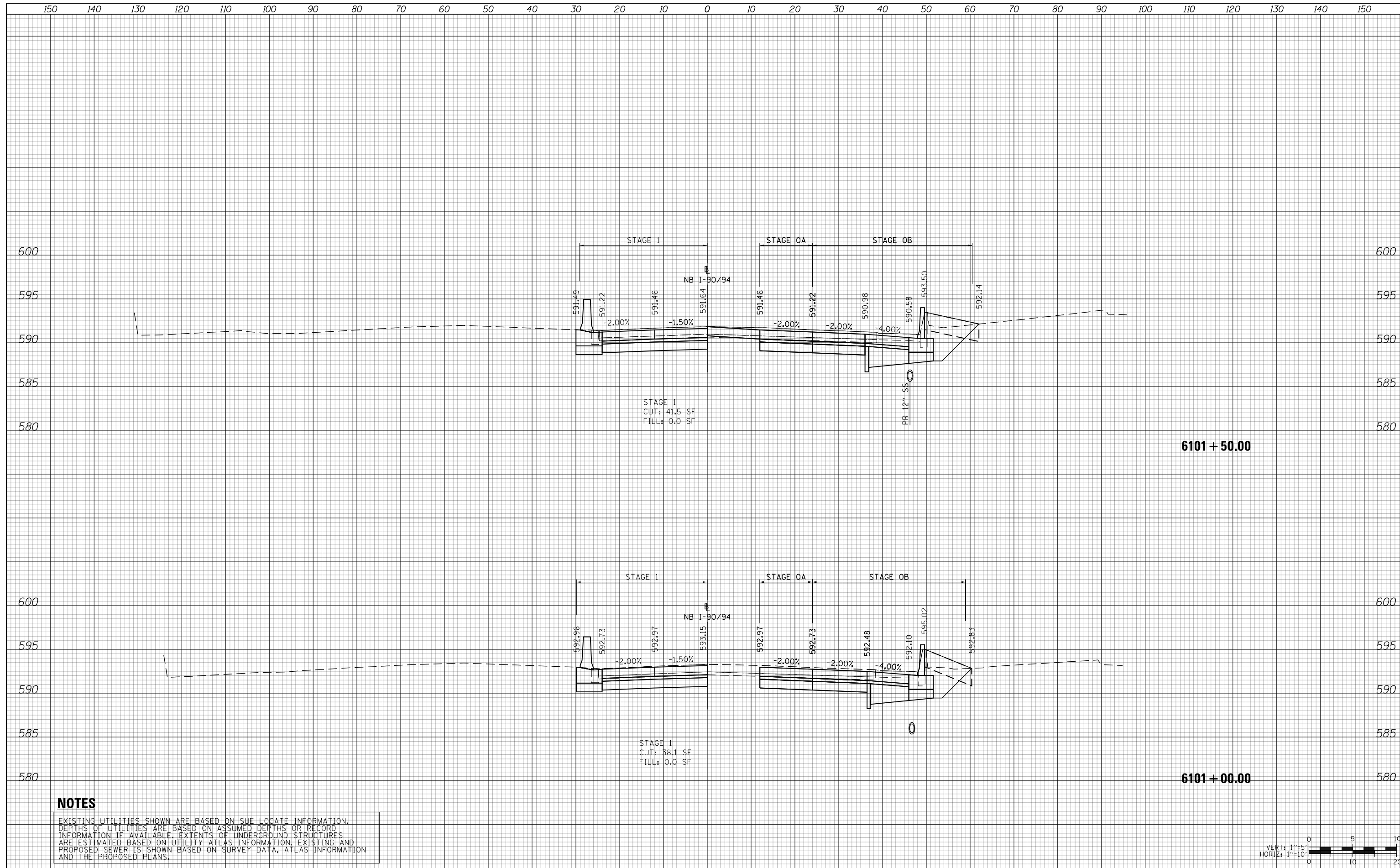
**STATE OF ILLINOIS
 DEPARTMENT OF TRANSPORTATION**

CROSS SECTION
NB I-90/94 STAGE 1
 SCALE: 10'H 5" V SHEET 1 OF 57 SHEETS STA. 6100+00.00 TO STA. 6100+50.00

F.A.I. RTE.	SECTION	COUNTY	TOTAL SHEETS	SHEET NO.
90/94/290	2015-019R	COOK	2155	1714
CONTRACT NO. 62A76				
ILLINOIS FED. AID PROJECT				

DATE	
BY	
SURVEYED	
PLOTTED	
TEMPLATE	
AREAS	
CHECKED	
NO.	

DATE	
BY	
SURVEYED	
PLOTTED	
TEMPLATE	
AREAS	
CHECKED	
NO.	



NOTES

EXISTING UTILITIES SHOWN ARE BASED ON SUE LOCATE INFORMATION. DEPTHS OF UTILITIES ARE BASED ON ASSUMED DEPTHS OR RECORD INFORMATION IF AVAILABLE. EXTENTS OF UNDERGROUND STRUCTURES ARE ESTIMATED BASED ON UTILITY ATLAS INFORMATION, EXISTING AND PROPOSED SEWER IS SHOWN BASED ON SURVEY DATA, ATLAS INFORMATION AND THE PROPOSED PLANS.



D162476-Sht-XS-KDR-1.dgn
 USER NAME = lmaingolan
 PLOT SCALE = 20.0000' / in.
 PLOT DATE = 1/31/2020

DESIGNED - MKW
 DRAWN - ZMZ
 CHECKED - JMG
 DATE - 1/29/20

REVISED -
 REVISED -
 REVISED -
 REVISED -

**STATE OF ILLINOIS
 DEPARTMENT OF TRANSPORTATION**

**CROSS SECTION
 NB I-90/94 STAGE 1**

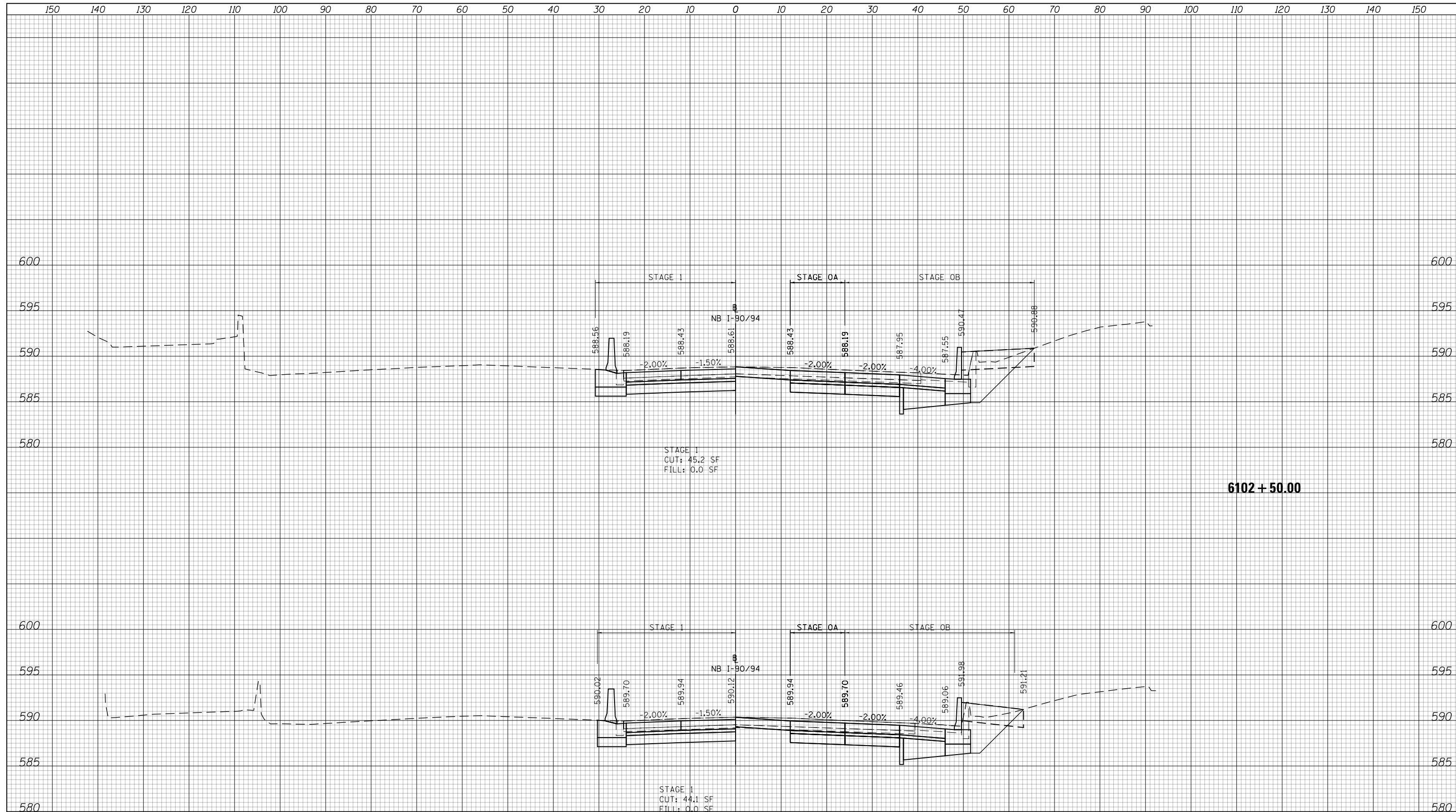
SCALE: 10H 5V SHEET 2 OF 57 SHEETS STA. 6101+00.00 TO STA. 6101+50.00

F.A.I. RTE.	SECTION	COUNTY	TOTAL SHEETS	SHEET NO.
90/94/290	2015-019R	COOK	2155	1715
CONTRACT NO. 62A76				

ILLINOIS FED. AID PROJECT

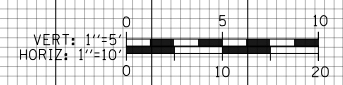
DATE	
BY	
SURVEYED	
PLOTTED	
TEMPLATE	
AREAS	
CHECKED	
NO.	

DATE	
BY	
SURVEYED	
PLOTTED	
TEMPLATE	
AREAS	
CHECKED	
NO.	



NOTES

EXISTING UTILITIES SHOWN ARE BASED ON SUE LOCATE INFORMATION. DEPTHS OF UTILITIES ARE BASED ON ASSUMED DEPTHS OR RECORD INFORMATION IF AVAILABLE. EXTENTS OF UNDERGROUND STRUCTURES ARE ESTIMATED BASED ON UTILITY ATLAS INFORMATION, EXISTING AND PROPOSED SEWER IS SHOWN BASED ON SURVEY DATA, ATLAS INFORMATION AND THE PROPOSED PLANS.



D162A76-Sht-XS-KDR-1.dgn
 USER NAME = Imnaingolan
 PLOT SCALE = 20.0000' / in.
 PLOT DATE = 1/31/2020

DESIGNED - MKW
 DRAWN - ZMZ
 CHECKED - JMG
 DATE - 1/29/20

REVISED -
 REVISED -
 REVISED -
 REVISED -

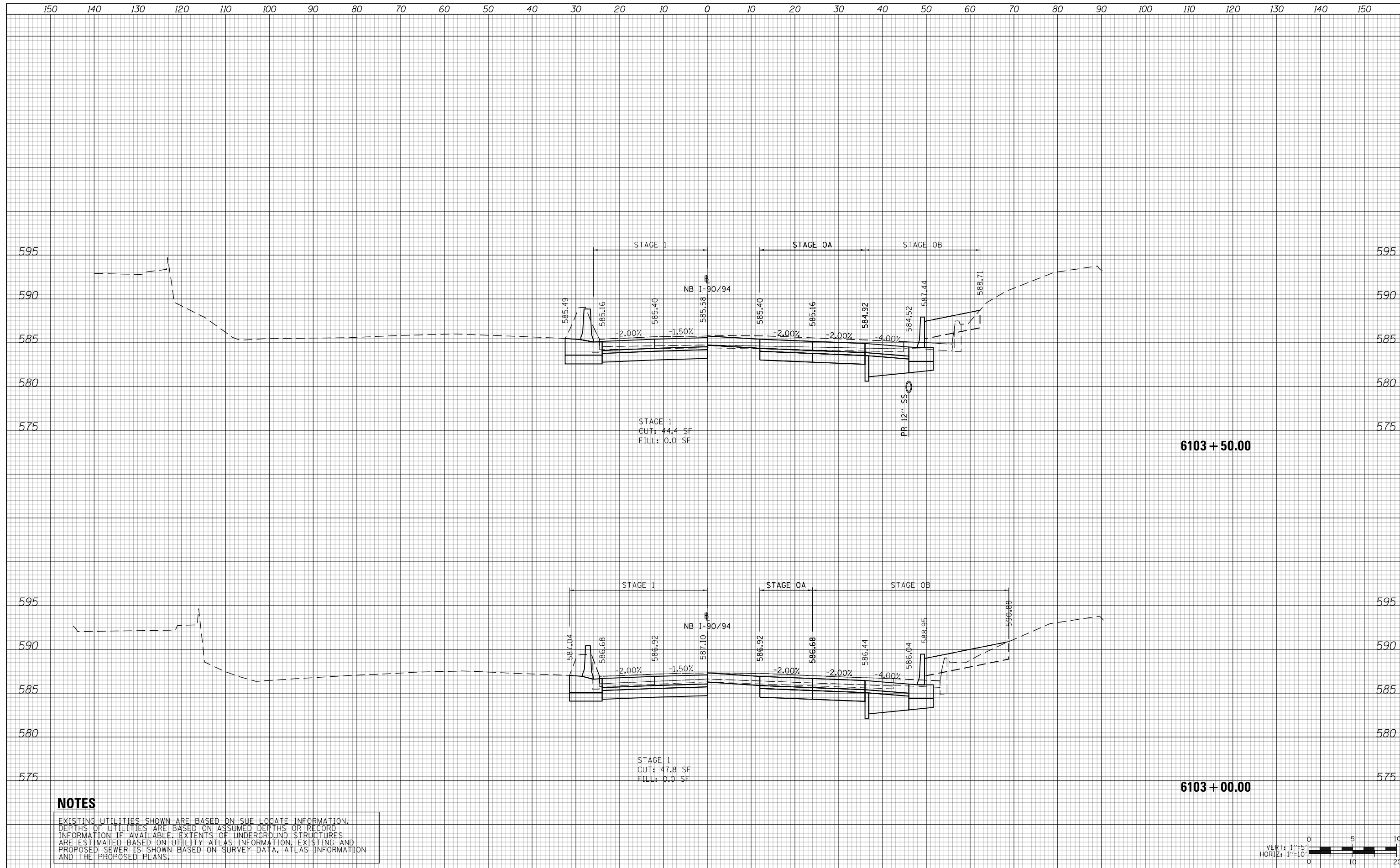
**STATE OF ILLINOIS
 DEPARTMENT OF TRANSPORTATION**

CROSS SECTION
NB I-90/94 STAGE 1
 SCALE: 10'H 5'V SHEET 3 OF 57 SHEETS STA. 6102+00.00 TO STA. 6102+50.00

F.A.I. RTE.	SECTION	COUNTY	TOTAL SHEETS	SHEET NO.
90/94/290	2015-019R	COOK	2155	1716
CONTRACT NO. 62A76				
ILLINOIS FED. AID PROJECT				

DATE	
BY	
SURVEYED	
PLOTTED	
TEMPLATE	
AREAS	
CHECKED	
NO.	

DATE	
BY	
SURVEYED	
PLOTTED	
TEMPLATE	
AREAS	
CHECKED	
NO.	



NOTES

EXISTING UTILITIES SHOWN ARE BASED ON SUE LOCATE INFORMATION. DEPTHS OF UTILITIES ARE BASED ON ASSUMED DEPTHS OR RECORD INFORMATION IF AVAILABLE. EXTENTS OF UNDERGROUND STRUCTURES ARE ESTIMATED BASED ON UTILITY ATLAS INFORMATION, EXISTING AND PROPOSED SEWER IS SHOWN BASED ON SURVEY DATA, ATLAS INFORMATION AND THE PROPOSED PLANS.



D162A76-Sht-XS-KDR-1.dgn	DESIGNED - MKW	REVISED -
USER NAME = lmaingolan	DRAWN - ZMZ	REVISED -
PLOT SCALE = 20.0000' / in.	CHECKED - JMG	REVISED -
PLOT DATE = 1/31/2020	DATE - 1/29/20	REVISED -

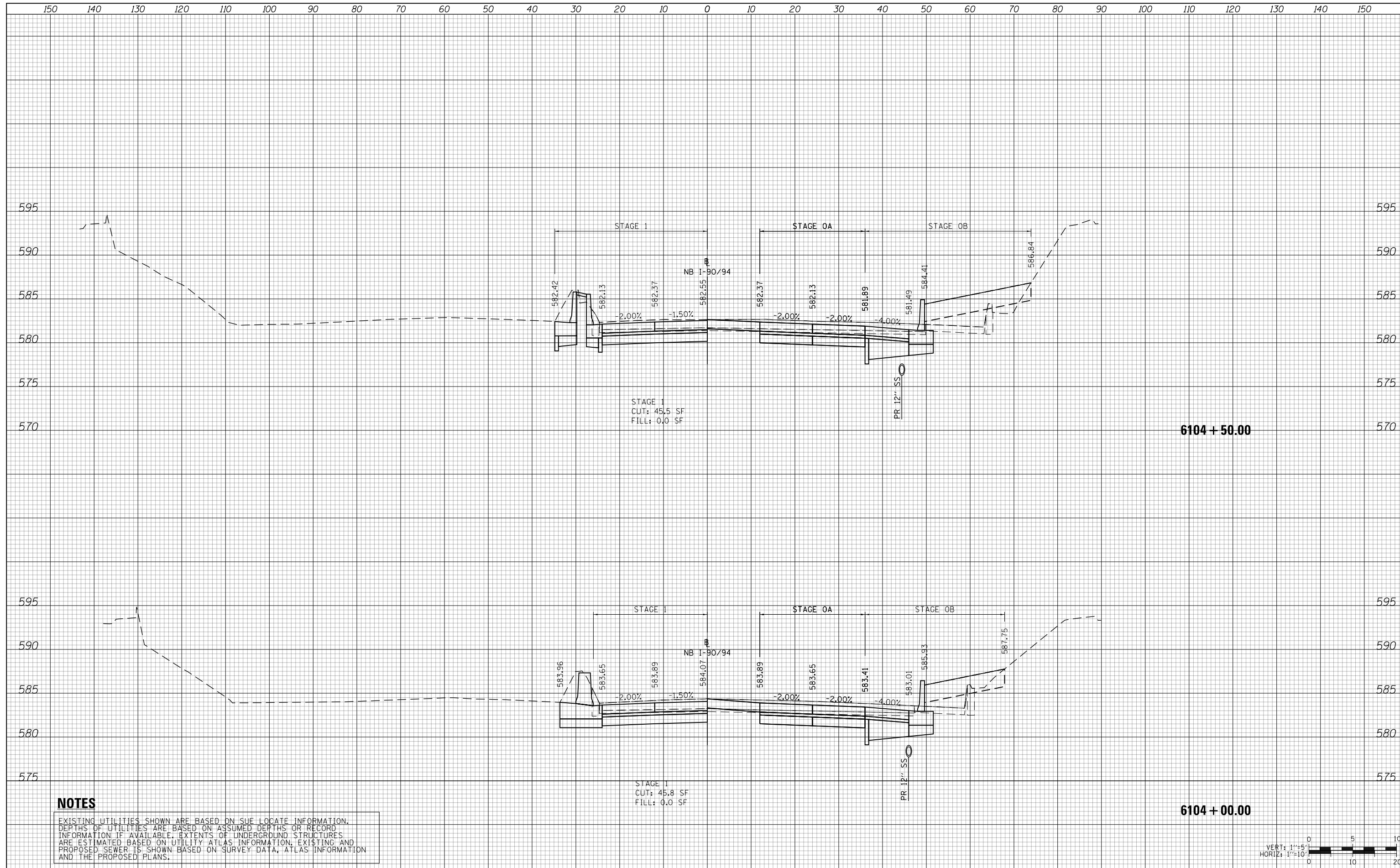
**STATE OF ILLINOIS
DEPARTMENT OF TRANSPORTATION**

CROSS SECTION			
NB I-90/94 STAGE 1			
SCALE: 10H 5V	SHEET 4	OF 57 SHEETS	STA. 6103+00.00 TO STA. 6103+50.00

F.A.I. RTE.	SECTION	COUNTY	TOTAL SHEETS	SHEET NO.
90/94/290	2015-019R	COOK	2155	1717
CONTRACT NO. 62A76				
ILLINOIS FED. AID PROJECT				

DATE	
BY	
SURVEYED	
PLOTTED	
TEMPLATE	
AREAS	
CHECKED	
NO.	

DATE	
BY	
SURVEYED	
PLOTTED	
TEMPLATE	
AREAS	
CHECKED	
NO.	



NOTES

EXISTING UTILITIES SHOWN ARE BASED ON SUE LOCATE INFORMATION. DEPTHS OF UTILITIES ARE BASED ON ASSUMED DEPTHS OR RECORD INFORMATION IF AVAILABLE. EXTENTS OF UNDERGROUND STRUCTURES ARE ESTIMATED BASED ON UTILITY ATLAS INFORMATION, EXISTING AND PROPOSED SEWER IS SHOWN BASED ON SURVEY DATA, ATLAS INFORMATION AND THE PROPOSED PLANS.



D162A76-Sht-XS-KDR-1.dgn	DESIGNED - MKW	REVISED -
USER NAME = Imnaingolan	DRAWN - ZMZ	REVISED -
PLOT SCALE = 20.0000' / in.	CHECKED - JMG	REVISED -
PLOT DATE = 1/31/2020	DATE - 1/29/20	REVISED -

**STATE OF ILLINOIS
DEPARTMENT OF TRANSPORTATION**

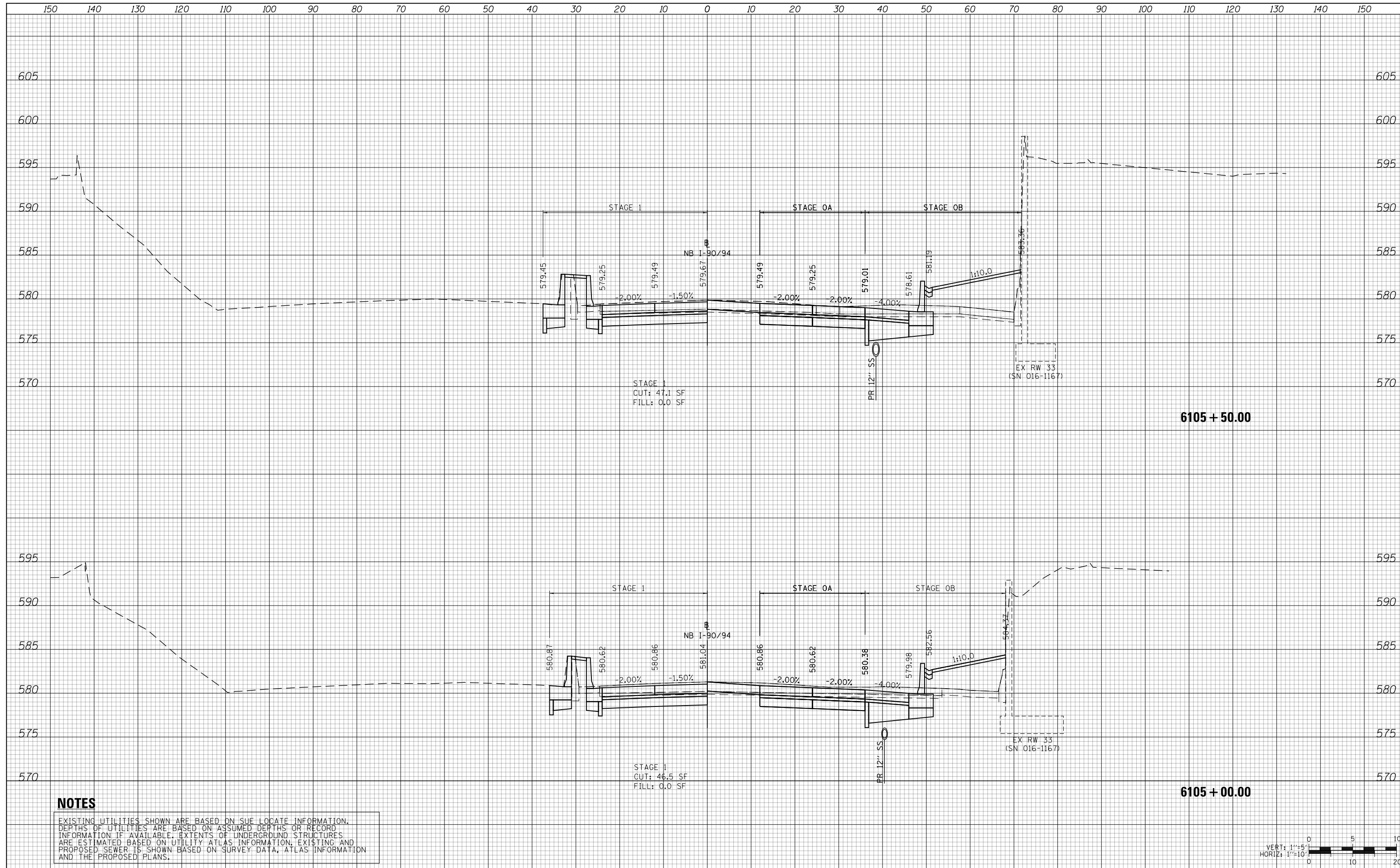
**CROSS SECTION
NB I-90/94 STAGE 1**

SCALE: 10:H 5:V SHEET 5 OF 57 SHEETS STA. 6104+00.00 TO STA. 6104+50.00

F.A.I. RTE.	SECTION	COUNTY	TOTAL SHEETS	SHEET NO.
90/94/290	2015-019R	COOK	2155	1718
CONTRACT NO. 62A76				
ILLINOIS FED. AID PROJECT				

DATE	
BY	
SURVEYED	
PLOTTED	
TEMPLATE	
AREAS	
CHECKED	
FINAL SURVEY	
NOTE BOOK	
NO.	

DATE	
BY	
SURVEYED	
PLOTTED	
TEMPLATE	
AREAS	
CHECKED	
ORIGINAL SURVEY	
NOTE BOOK	
NO.	



NOTES

EXISTING UTILITIES SHOWN ARE BASED ON SUE LOCATE INFORMATION. DEPTHS OF UTILITIES ARE BASED ON ASSUMED DEPTHS OR RECORD INFORMATION IF AVAILABLE. EXTENTS OF UNDERGROUND STRUCTURES ARE ESTIMATED BASED ON UTILITY ATLAS INFORMATION, EXISTING AND PROPOSED SEWER IS SHOWN BASED ON SURVEY DATA, ATLAS INFORMATION AND THE PROPOSED PLANS.



D162A76-Sht-XS-KDR-1.dgn	DESIGNED - MKW	REVISED -
USER NAME = Imnaingolan	DRAWN - ZMZ	REVISED -
PLOT SCALE = 20.0000' / in.	CHECKED - JMG	REVISED -
PLOT DATE = 1/31/2020	DATE - 1/29/20	REVISED -

**STATE OF ILLINOIS
DEPARTMENT OF TRANSPORTATION**

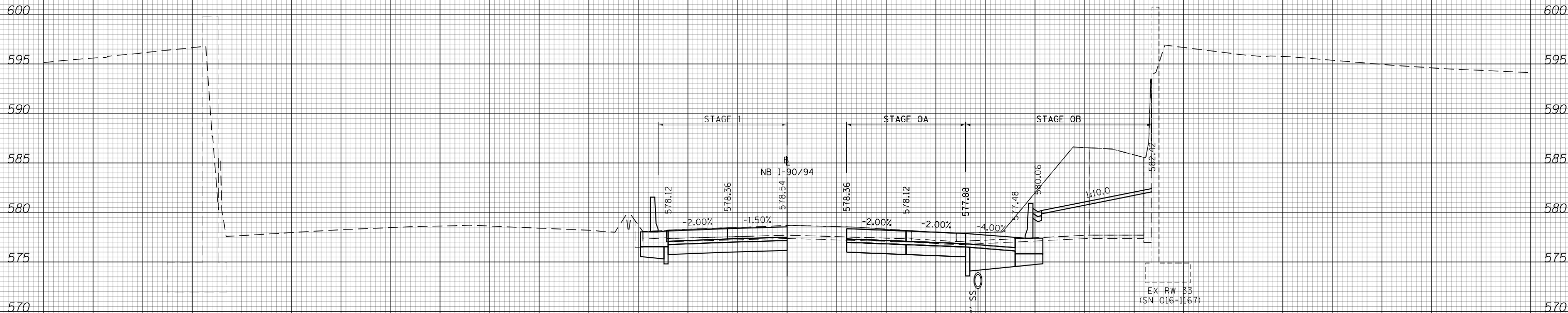
CROSS SECTION			
NB I-90/94 STAGE 1			
SCALE: 10'H 5'V	SHEET 6	OF 57 SHEETS	STA. 6105+00.00 TO STA. 6105+50.00

F.A.I. RTE.	SECTION	COUNTY	TOTAL SHEETS	SHEET NO.
90/94/290	2015-019R	COOK	2155	1719
				CONTRACT NO. 62A76
ILLINOIS FED. AID PROJECT				

150 140 130 120 110 100 90 80 70 60 50 40 30 20 10 0 10 20 30 40 50 60 70 80 90 100 110 120 130 140 150

DATE	
BY	
FINAL SURVEY NO.	
SURVEYED PLOTTED AREAS CHECKED	
TEMPLATE	
NOTE BOOK	
AREAS CHECKED	

DATE	
BY	
ORIGINAL SURVEY NO.	
SURVEYED PLOTTED AREAS CHECKED	
TEMPLATE	
NOTE BOOK	
AREAS CHECKED	

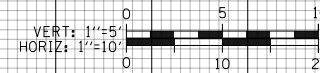


NOTES

EXISTING UTILITIES SHOWN ARE BASED ON SUE LOCATE INFORMATION. DEPTHS OF UTILITIES ARE BASED ON ASSUMED DEPTHS OR RECORD INFORMATION IF AVAILABLE. EXTENTS OF UNDERGROUND STRUCTURES ARE ESTIMATED BASED ON UTILITY ATLAS INFORMATION, EXISTING AND PROPOSED SEWER IS SHOWN BASED ON SURVEY DATA, ATLAS INFORMATION AND THE PROPOSED PLANS.

STAGE 1
CUT: 40.7 SF
FILL: 0.0 SF

6106 + 00.00



D162A76-Sht-XS-KDR-1.dgn
USER NAME = Imnaingolan
PLOT SCALE = 20.0000' / in.
PLOT DATE = 1/31/2020

DESIGNED - MKW
DRAWN - ZMZ
CHECKED - JMG
DATE - 1/29/20

REVISED -
REVISED -
REVISED -
REVISED -

STATE OF ILLINOIS
DEPARTMENT OF TRANSPORTATION

CROSS SECTION
NB I-90/94 STAGE 1

SCALE: 10:H 5:V SHEET 7 OF 57 SHEETS STA. 6106+00.00 TO STA. 6106+00.00

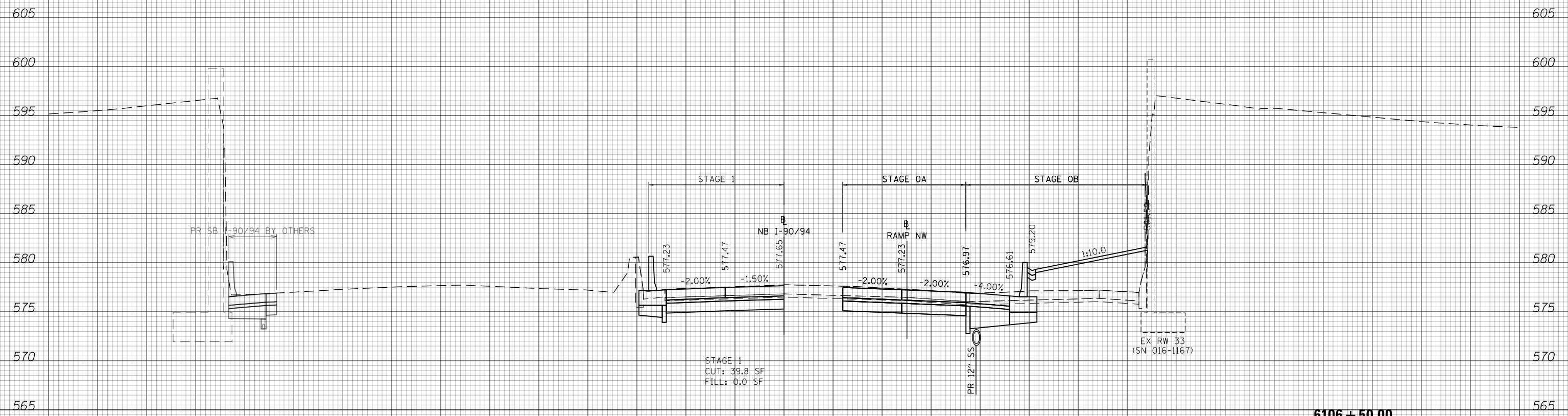
F.A.I. RTE.	SECTION	COUNTY	TOTAL SHEETS	SHEET NO.
90/94/290	2015-019R	COOK	2155	1720
CONTRACT NO. 62A76				

ILLINOIS FED. AID PROJECT

150 140 130 120 110 100 90 80 70 60 50 40 30 20 10 0 10 20 30 40 50 60 70 80 90 100 110 120 130 140 150

DATE	
BY	
FINAL SURVEY NO.	
SURVEYED PLOTTED AREAS CHECKED	
NOTE BOOK NO.	
TEMPLATE AREAS CHECKED	

DATE	
BY	
ORIGINAL SURVEY NO.	
SURVEYED PLOTTED AREAS CHECKED	
NOTE BOOK NO.	
TEMPLATE AREAS CHECKED	



NOTES

EXISTING UTILITIES SHOWN ARE BASED ON SUE LOCATE INFORMATION. DEPTHS OF UTILITIES ARE BASED ON ASSUMED DEPTHS OR RECORD INFORMATION IF AVAILABLE. EXTENTS OF UNDERGROUND STRUCTURES ARE ESTIMATED BASED ON UTILITY ATLAS INFORMATION, EXISTING AND PROPOSED SEWER IS SHOWN BASED ON SURVEY DATA, ATLAS INFORMATION AND THE PROPOSED PLANS.



D162476-Sht-XS-KDR-1.dgn	DESIGNED - MKW	REVISED -
USER NAME = Imnaingolan	DRAWN - ZMZ	REVISED -
PLOT SCALE = 20.0000' / in.	CHECKED - JMG	REVISED -
PLOT DATE = 1/31/2020	DATE - 1/29/20	REVISED -

**STATE OF ILLINOIS
DEPARTMENT OF TRANSPORTATION**

**CROSS SECTION
NB I-90/94 STAGE 1**

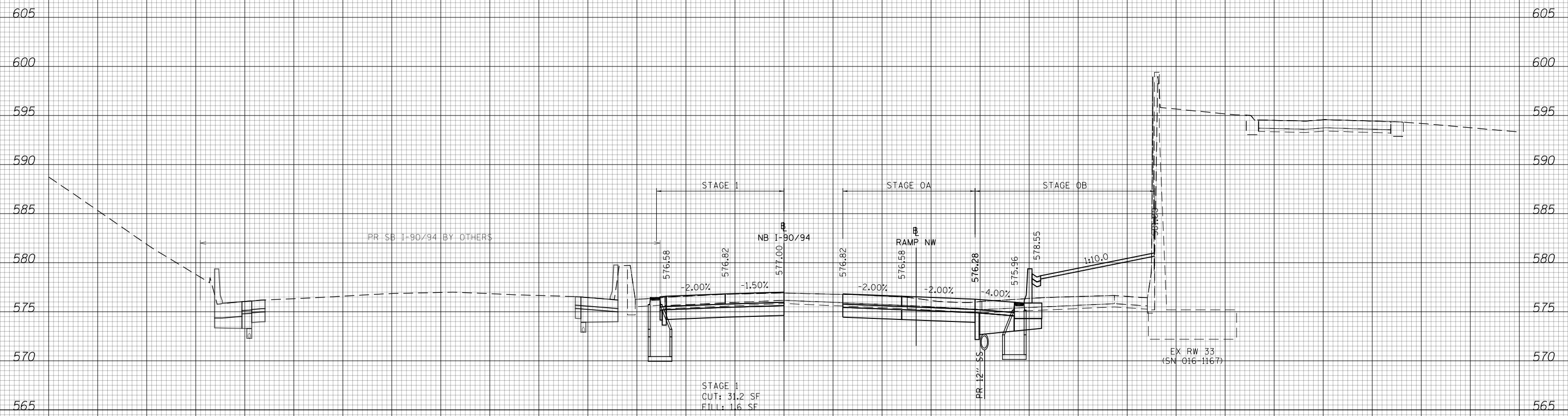
SCALE: 10:H 5:V SHEET 8 OF 57 SHEETS STA. 6106+50.00 TO STA. 6106+50.00

F.A.I. RTE.	SECTION	COUNTY	TOTAL SHEETS	SHEET NO.
90/94/290	2015-019R	COOK	2155	1721
				CONTRACT NO. 62A76
ILLINOIS FED. AID PROJECT				

150 140 130 120 110 100 90 80 70 60 50 40 30 20 10 0 10 20 30 40 50 60 70 80 90 100 110 120 130 140 150

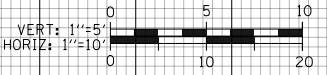
DATE	
BY	
FINAL SURVEY NO.	
SURVEYED PLOTTED AREAS CHECKED	
NOTE BOOK	
TEMPLATE AREAS CHECKED	

DATE	
BY	
ORIGINAL SURVEY NO.	
SURVEYED PLOTTED AREAS CHECKED	
NOTE BOOK	
TEMPLATE AREAS CHECKED	



NOTES

EXISTING UTILITIES SHOWN ARE BASED ON SUE LOCATE INFORMATION. DEPTHS OF UTILITIES ARE BASED ON ASSUMED DEPTHS OR RECORD INFORMATION IF AVAILABLE. EXTENTS OF UNDERGROUND STRUCTURES ARE ESTIMATED BASED ON UTILITY ATLAS INFORMATION, EXISTING AND PROPOSED SEWER IS SHOWN BASED ON SURVEY DATA, ATLAS INFORMATION AND THE PROPOSED PLANS.



D162A76-Sht-XS-KDR-1.dgn	DESIGNED - MKW	REVISED -
USER NAME = Imnaingolan	DRAWN - ZMZ	REVISED -
PLOT SCALE = 20.0000' / in.	CHECKED - JMG	REVISED -
PLOT DATE = 1/31/2020	DATE - 1/29/20	REVISED -

**STATE OF ILLINOIS
DEPARTMENT OF TRANSPORTATION**

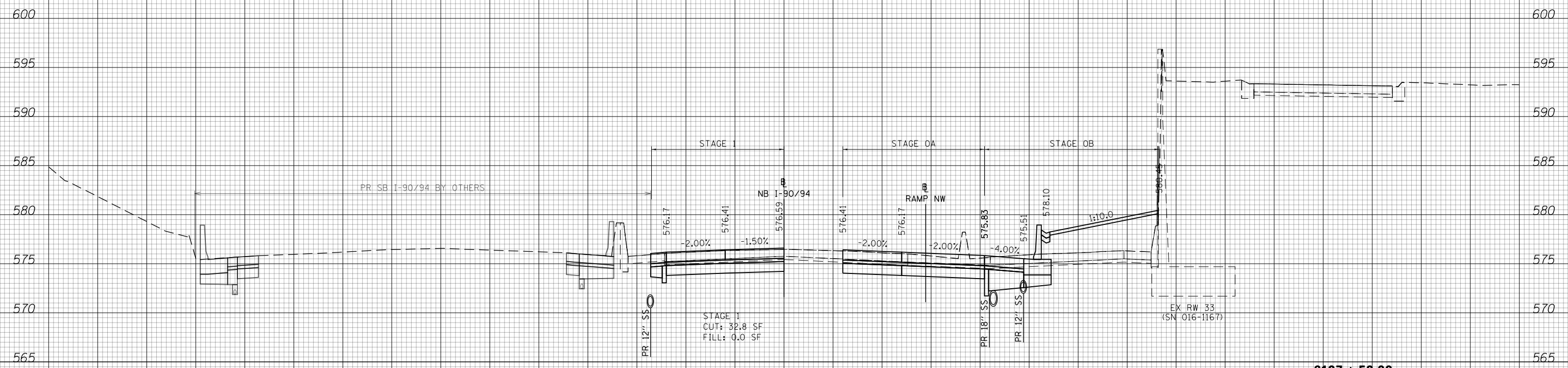
CROSS SECTION	
NB I-90/94 STAGE 1	
SCALE: 10:H 5:V	SHEET 9 OF 57 SHEETS
STA. 6107+00.00 TO STA. 6107+00.00	

F.A.I. RTE.	SECTION	COUNTY	TOTAL SHEETS	SHEET NO.
90/94/290	2015-019R	COOK	2155	1722
CONTRACT NO. 62A76				
ILLINOIS FED. AID PROJECT				

150 140 130 120 110 100 90 80 70 60 50 40 30 20 10 0 10 20 30 40 50 60 70 80 90 100 110 120 130 140 150

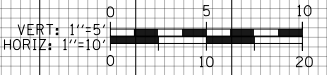
DATE	
BY	
FINISHED SURVEY	
PLOTTED	
NOTE BOOK	
AREAS CHECKED	

DATE	
BY	
ORIGINAL SURVEY	
PLOTTED	
NOTE BOOK	
AREAS CHECKED	



NOTES

EXISTING UTILITIES SHOWN ARE BASED ON SUE LOCATE INFORMATION. DEPTHS OF UTILITIES ARE BASED ON ASSUMED DEPTHS OR RECORD INFORMATION IF AVAILABLE. EXTENTS OF UNDERGROUND STRUCTURES ARE ESTIMATED BASED ON UTILITY ATLAS INFORMATION, EXISTING AND PROPOSED SEWER IS SHOWN BASED ON SURVEY DATA, ATLAS INFORMATION AND THE PROPOSED PLANS.



D162476-Sht-XS-KDR-1.dgn	DESIGNED - MKW	REVISED -
USER NAME = Imnaingolan	DRAWN - ZMZ	REVISED -
PLOT SCALE = 20.0000' / in.	CHECKED - JMG	REVISED -
PLOT DATE = 1/31/2020	DATE - 1/29/20	REVISED -

**STATE OF ILLINOIS
DEPARTMENT OF TRANSPORTATION**

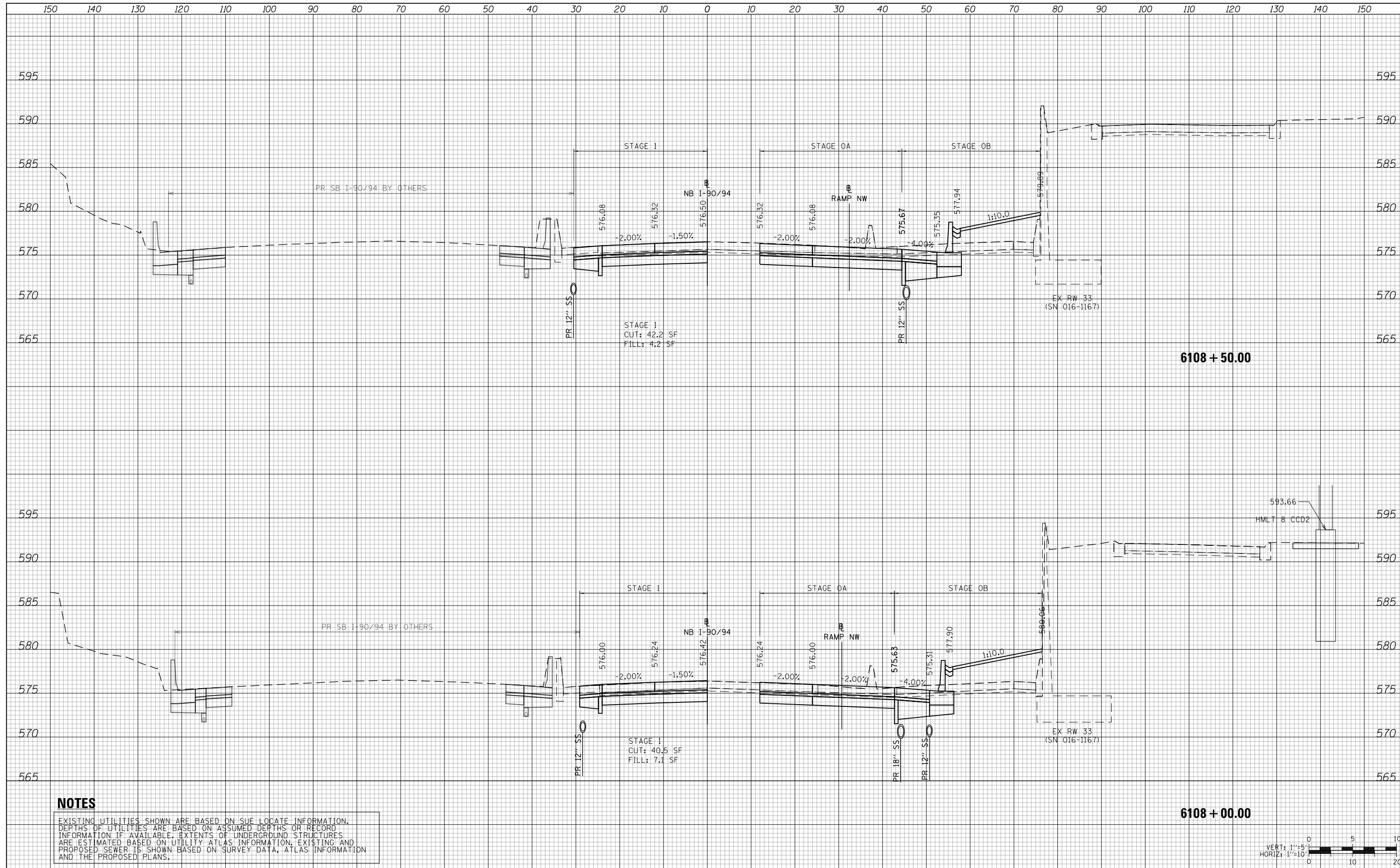
**CROSS SECTION
NB I-90/94 STAGE 1**

SCALE: 10:H 5:V SHEET 10 OF 57 SHEETS STA. 6107+50.00 TO STA. 6107+50.00

F.A.I. RTE.	SECTION	COUNTY	TOTAL SHEETS	SHEET NO.
90/94/290	2015-019R	COOK	2155	1723
CONTRACT NO. 62A76				
ILLINOIS FED. AID PROJECT				

DATE	
BY	
FINAL SURVEY	
SURVEYED	
PLOTTED	
TEMPLATE	
NOTE BOOK	
AREAS CHECKED	
NO.	

DATE	
BY	
ORIGINAL SURVEY	
SURVEYED	
PLOTTED	
TEMPLATE	
NOTE BOOK	
AREAS CHECKED	
NO.	



NOTES

EXISTING UTILITIES SHOWN ARE BASED ON SUE LOCATE INFORMATION. DEPTHS OF UTILITIES ARE BASED ON ASSUMED DEPTHS OR RECORD INFORMATION IF AVAILABLE. EXTENTS OF UNDERGROUND STRUCTURES ARE ESTIMATED BASED ON UTILITY ATLAS INFORMATION, EXISTING AND PROPOSED SEWER IS SHOWN BASED ON SURVEY DATA, ATLAS INFORMATION AND THE PROPOSED PLANS.



D162A76-Sht-XS-KDR-1.dgn	DESIGNED - MKW	REVISED -
USER NAME = Imnaingolan	DRAWN - ZMZ	REVISED -
PLOT SCALE = 20.0000' / in.	CHECKED - JMG	REVISED -
PLOT DATE = 1/31/2020	DATE - 1/29/20	REVISED -

**STATE OF ILLINOIS
DEPARTMENT OF TRANSPORTATION**

**CROSS SECTION
NB I-90/94 STAGE 1**

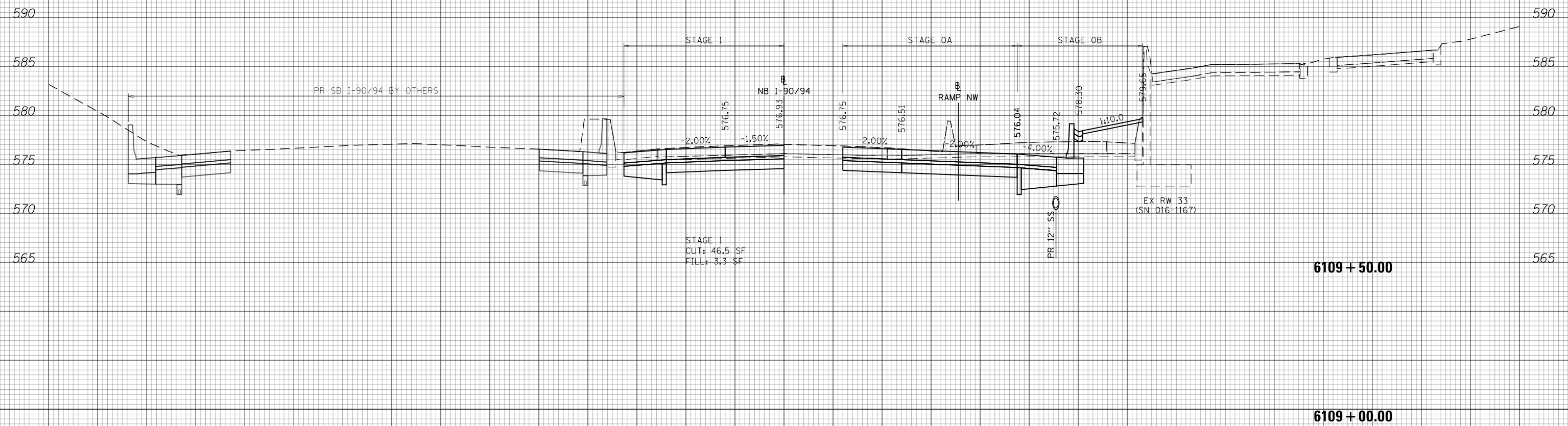
SCALE: 10'H 5"V SHEET 11 OF 57 SHEETS STA. 6108+00.00 TO STA. 6108+50.00

F.A.I. RTE.	SECTION	COUNTY	TOTAL SHEETS	SHEET NO.
90/94/290	2015-019R	COOK	2155	1724
CONTRACT NO. 62A76				
ILLINOIS FED. AID PROJECT				

150 140 130 120 110 100 90 80 70 60 50 40 30 20 10 0 10 20 30 40 50 60 70 80 90 100 110 120 130 140 150

DATE	
BY	
SURVEYED	
PLOTTED	
TEMPLATE	
AREAS	
CHECKED	
FINAL SURVEY	
NOTE BOOK	
NO.	

DATE	
BY	
SURVEYED	
PLOTTED	
TEMPLATE	
AREAS	
CHECKED	
ORIGINAL SURVEY	
NOTE BOOK	
NO.	



NOTES

EXISTING UTILITIES SHOWN ARE BASED ON SUE LOCATE INFORMATION. DEPTHS OF UTILITIES ARE BASED ON ASSUMED DEPTHS OR RECORD INFORMATION IF AVAILABLE. EXTENTS OF UNDERGROUND STRUCTURES ARE ESTIMATED BASED ON UTILITY ATLAS INFORMATION, EXISTING AND PROPOSED SEWER IS SHOWN BASED ON SURVEY DATA, ATLAS INFORMATION AND THE PROPOSED PLANS.



D162A76-Sht-XS-KDR-1.dgn
USER NAME = Imnaingolan
PLOT SCALE = 20.0000' / in.
PLOT DATE = 1/31/2020

DESIGNED - MKW
DRAWN - ZMZ
CHECKED - JMG
DATE - 1/29/20

REVISED -
REVISED -
REVISED -
REVISED -

**STATE OF ILLINOIS
DEPARTMENT OF TRANSPORTATION**

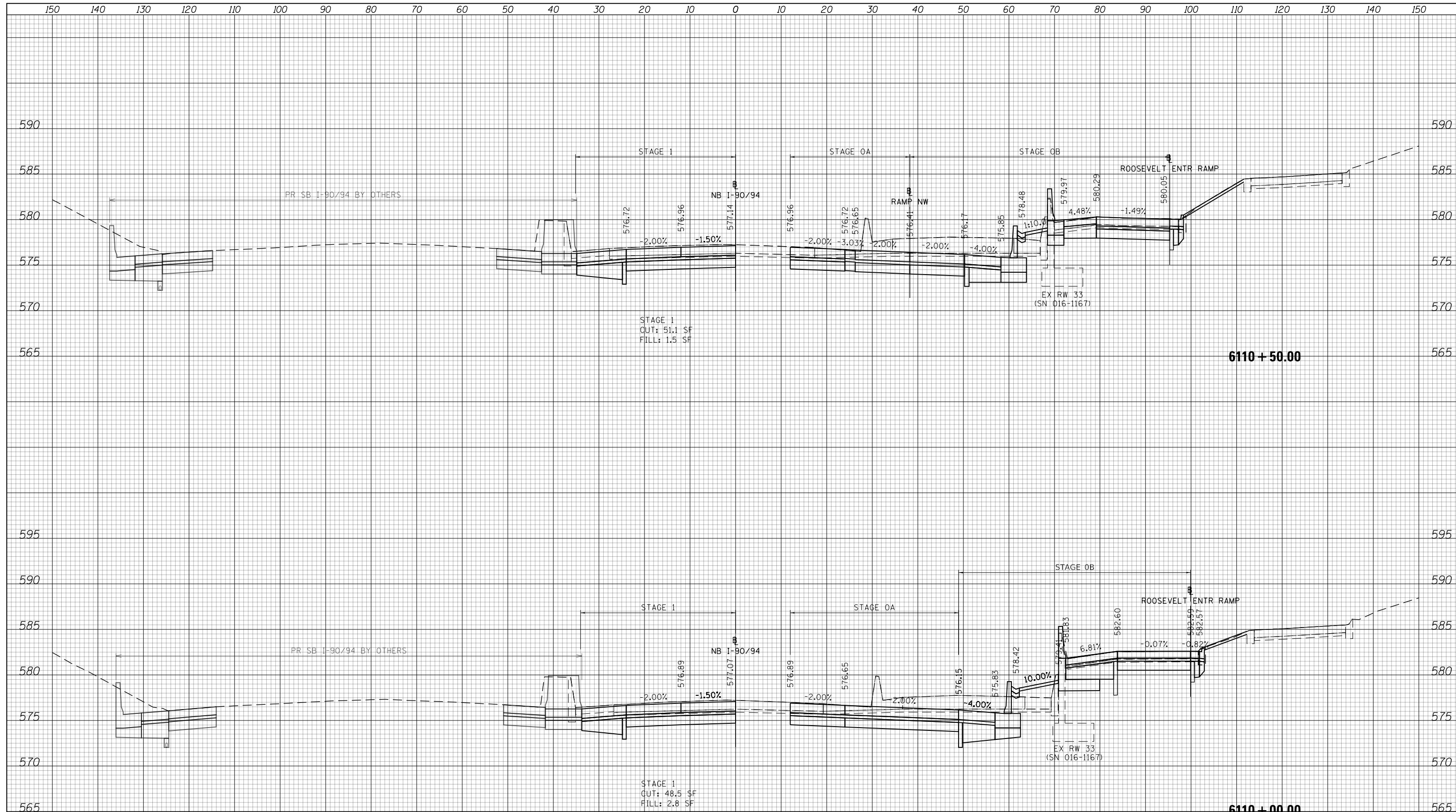
CROSS SECTION
NB I-90/94 STAGE 1
SCALE: 10:H 5:V SHEET 12 OF 57 SHEETS STA. 6109+00.00 TO STA. 6109+50.00

F.A.I. RTE.	SECTION	COUNTY	TOTAL SHEETS	SHEET NO.
90/94/290	2015-019R	COOK	2155	1725
CONTRACT NO. 62A76				

ILLINOIS FED. AID PROJECT

DATE	
BY	
FINAL SURVEY	
SURVEYED	
PLOTTED	
TEMPLATE	
AREAS	
AREAS	
CHECKED	
NO.	

DATE	
BY	
ORIGINAL SURVEY	
SURVEYED	
PLOTTED	
TEMPLATE	
AREAS	
AREAS	
CHECKED	
NO.	



NOTES

EXISTING UTILITIES SHOWN ARE BASED ON SUE LOCATE INFORMATION. DEPTHS OF UTILITIES ARE BASED ON ASSUMED DEPTHS OR RECORD INFORMATION IF AVAILABLE. EXTENTS OF UNDERGROUND STRUCTURES ARE ESTIMATED BASED ON UTILITY ATLAS INFORMATION, EXISTING AND PROPOSED SEWER IS SHOWN BASED ON SURVEY DATA, ATLAS INFORMATION AND THE PROPOSED PLANS.



D162476-Sht-XS-KDR-1.dgn
 USER NAME = Imnaingolan
 PLOT SCALE = 20.0000' / in.
 PLOT DATE = 1/31/2020

DESIGNED - MKW
 DRAWN - ZMZ
 CHECKED - JMG
 DATE - 1/29/20

REVISED -
 REVISED -
 REVISED -
 REVISED -

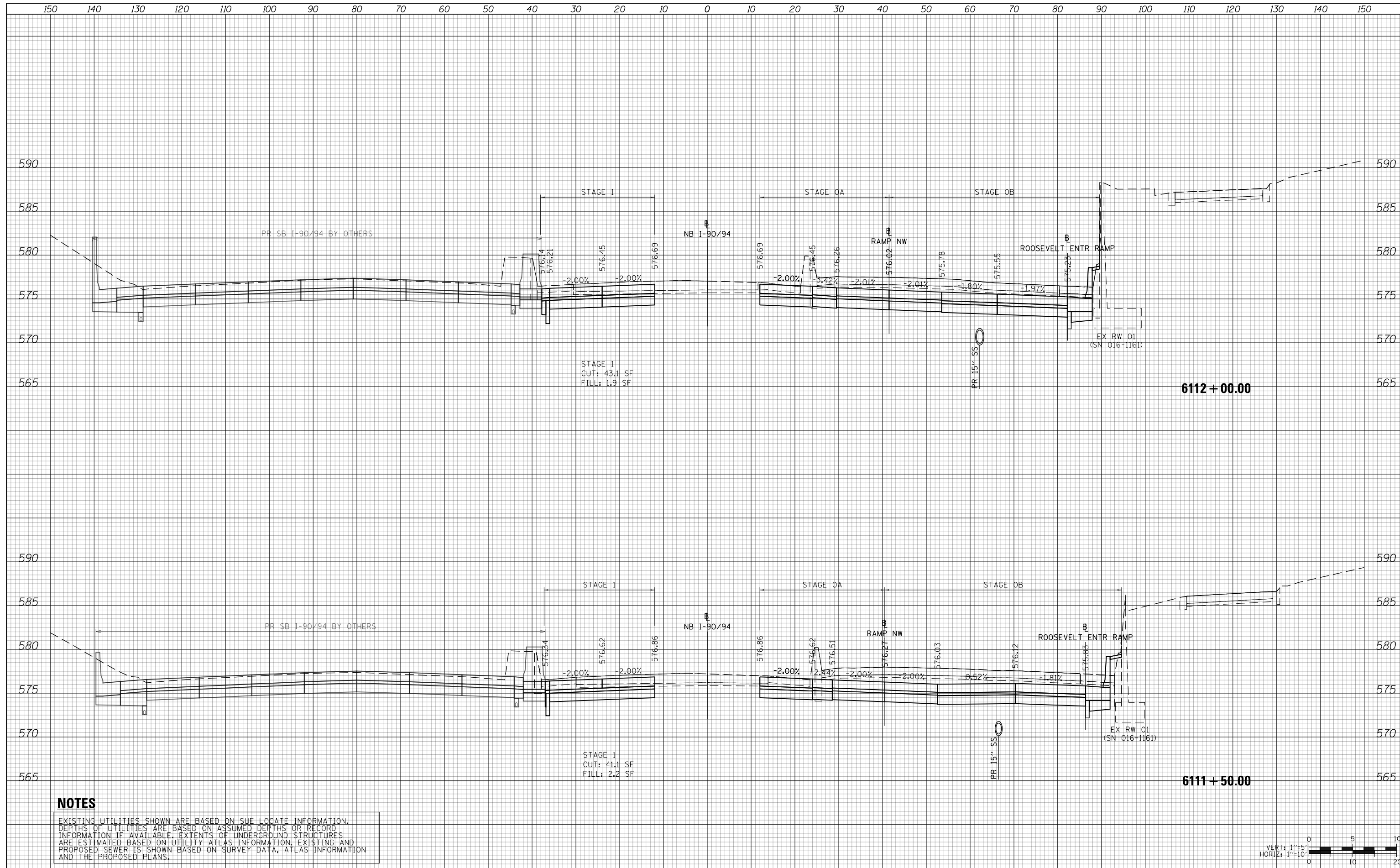
**STATE OF ILLINOIS
 DEPARTMENT OF TRANSPORTATION**

CROSS SECTION
NB I-90/94 STAGE 1
 SCALE: 10'H 5"V SHEET 13 OF 57 SHEETS STA. 6110+00.00 TO STA. 6110+50.00

F.A.I. RTE.	SECTION	COUNTY	TOTAL SHEETS	SHEET NO.
90/94/290	2015-019R	COOK	2155	1726
CONTRACT NO. 62A76				
ILLINOIS FED. AID PROJECT				

DATE	
BY	
SURVEYED	
PLOTTED	
TEMPLATE	
AREAS	
CHECKED	
FINAL SURVEY	
NOTE BOOK	
NO.	

DATE	
BY	
SURVEYED	
PLOTTED	
TEMPLATE	
AREAS	
CHECKED	
ORIGINAL SURVEY	
NOTE BOOK	
NO.	



NOTES

EXISTING UTILITIES SHOWN ARE BASED ON SUE LOCATE INFORMATION. DEPTHS OF UTILITIES ARE BASED ON ASSUMED DEPTHS OR RECORD INFORMATION IF AVAILABLE. EXTENTS OF UNDERGROUND STRUCTURES ARE ESTIMATED BASED ON UTILITY ATLAS INFORMATION, EXISTING AND PROPOSED SEWER IS SHOWN BASED ON SURVEY DATA, ATLAS INFORMATION AND THE PROPOSED PLANS.



D162A76-Sht-XS-KDR-1.dgn
 USER NAME = Imnaingolan
 PLOT SCALE = 20.0000' / in.
 PLOT DATE = 1/31/2020

DESIGNED - MKW
 DRAWN - ZMZ
 CHECKED - JMG
 DATE - 1/29/20

REVISED -
 REVISED -
 REVISED -
 REVISED -

**STATE OF ILLINOIS
 DEPARTMENT OF TRANSPORTATION**

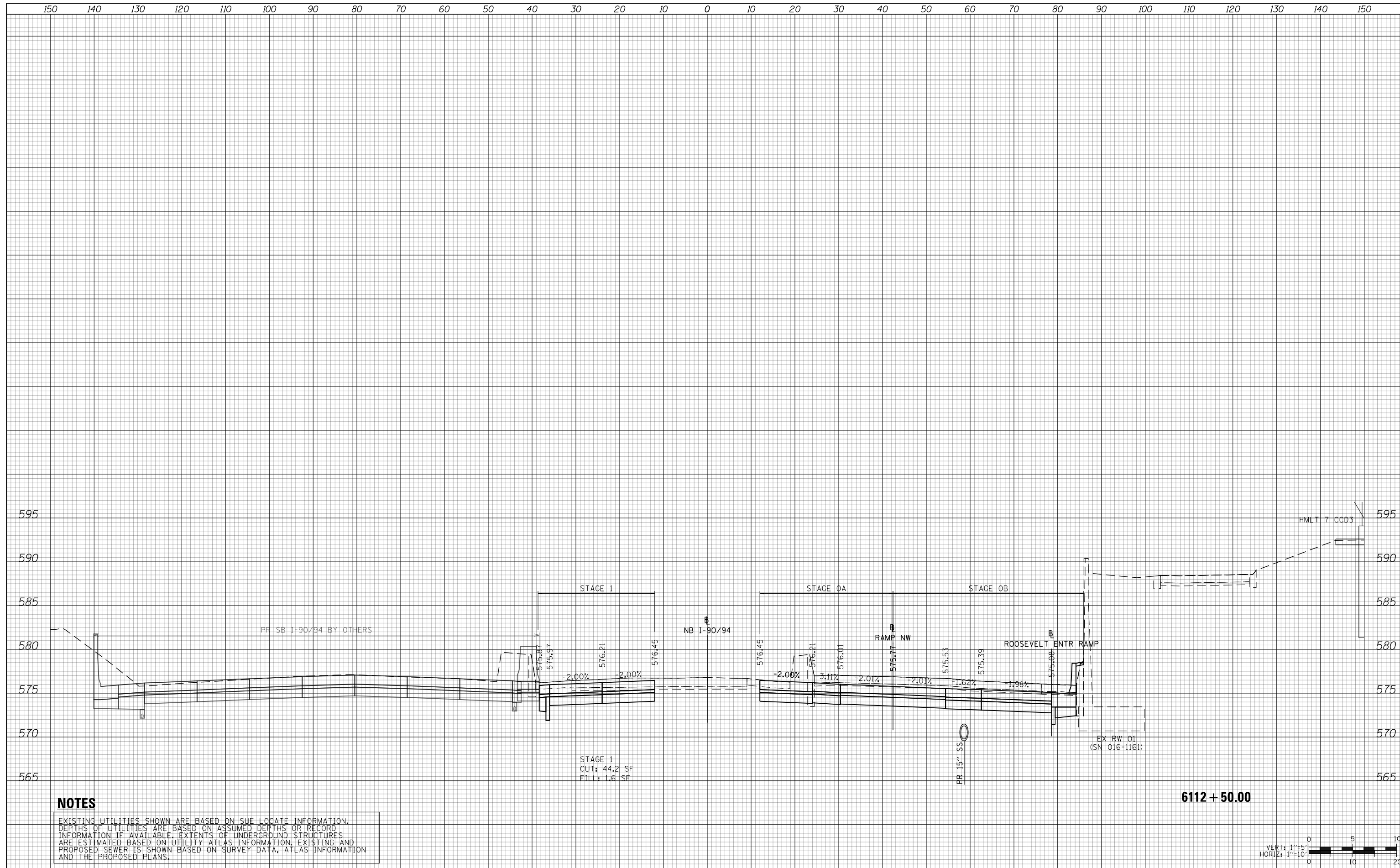
**CROSS SECTION
 NB I-90/94 STAGE 1**
 SCALE: 10H:5V SHEET 14 OF 57 SHEETS STA. 6111+50.00 TO STA. 6112+00.00

F.A.I. RTE.	SECTION	COUNTY	TOTAL SHEETS	SHEET NO.
90/94/290	2015-019R	COOK	2155	1727
CONTRACT NO. 62A76				

ILLINOIS FED. AID PROJECT

DATE	
BY	
FINAL SURVEY NO.	
SURVEY PLOTTED	
TEMPLATE AREAS CHECKED	
NOTE BOOK AREAS CHECKED	

DATE	
BY	
ORIGINAL SURVEY NO.	
SURVEY PLOTTED	
TEMPLATE AREAS CHECKED	
NOTE BOOK AREAS CHECKED	



NOTES

EXISTING UTILITIES SHOWN ARE BASED ON SUE LOCATE INFORMATION. DEPTHS OF UTILITIES ARE BASED ON ASSUMED DEPTHS OR RECORD INFORMATION IF AVAILABLE. EXTENTS OF UNDERGROUND STRUCTURES ARE ESTIMATED BASED ON UTILITY ATLAS INFORMATION, EXISTING AND PROPOSED SEWER IS SHOWN BASED ON SURVEY DATA, ATLAS INFORMATION AND THE PROPOSED PLANS.

6112 + 50.00



D162476-Sht-XS-KDR-1.dgn	DESIGNED - MKW	REVISED -
USER NAME = Imnainggoln	DRAWN - ZMZ	REVISED -
PLOT SCALE = 20.0000' / in.	CHECKED - JMG	REVISED -
PLOT DATE = 1/31/2020	DATE - 1/29/20	REVISED -

**STATE OF ILLINOIS
DEPARTMENT OF TRANSPORTATION**

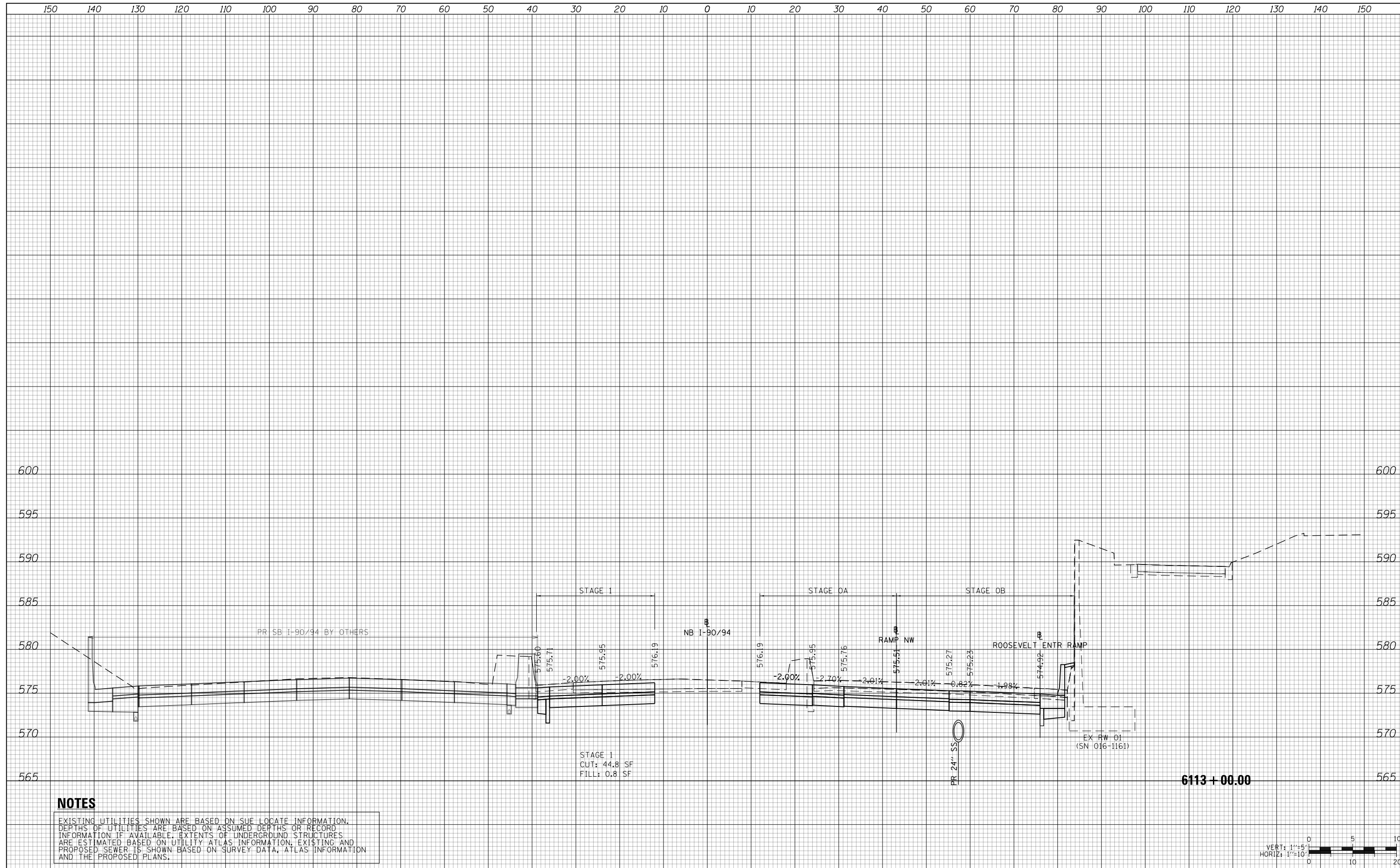
**CROSS SECTION
NB I-90/94 STAGE 1**

SCALE: 10:H 5:V SHEET 15 OF 57 SHEETS STA. 6112+50.00 TO STA. 6112+50.00

F.A.I. RTE.	SECTION	COUNTY	TOTAL SHEETS	SHEET NO.
90/94/290	2015-019R	COOK	2155	1728
CONTRACT NO. 62A76				
ILLINOIS FED. AID PROJECT				

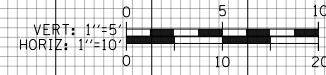
DATE	
BY	
FINAL SURVEY NO.	
SURVEYED PLOTTED TEMPLATE AREAS CHECKED	

DATE	
BY	
ORIGINAL SURVEY NO.	
SURVEYED PLOTTED TEMPLATE AREAS CHECKED	



NOTES

EXISTING UTILITIES SHOWN ARE BASED ON SUE LOCATE INFORMATION. DEPTHS OF UTILITIES ARE BASED ON ASSUMED DEPTHS OR RECORD INFORMATION IF AVAILABLE. EXTENTS OF UNDERGROUND STRUCTURES ARE ESTIMATED BASED ON UTILITY ATLAS INFORMATION, EXISTING AND PROPOSED SEWER IS SHOWN BASED ON SURVEY DATA, ATLAS INFORMATION AND THE PROPOSED PLANS.



D162A76-Sht-XS-KDR-1.dgn	DESIGNED - MKW	REVISED -
USER NAME = Imnainggoln	DRAWN - ZMZ	REVISED -
PLOT SCALE = 20.0000' / in.	CHECKED - JMG	REVISED -
PLOT DATE = 1/31/2020	DATE - 1/29/20	REVISED -

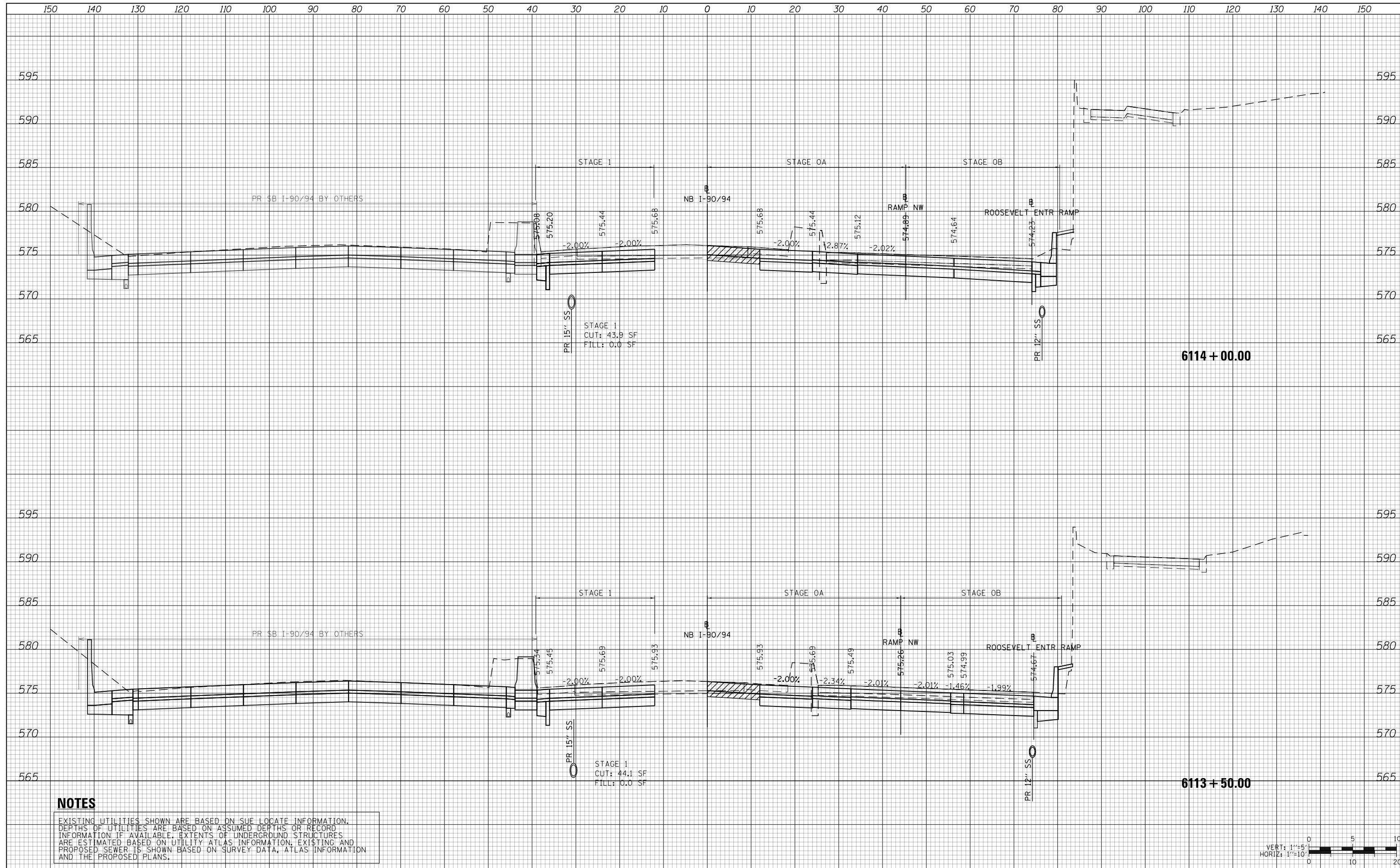
**STATE OF ILLINOIS
DEPARTMENT OF TRANSPORTATION**

CROSS SECTION			
NB I-90/94 STAGE 1			
SCALE: 10'H 5'V	SHEET 16	OF 57 SHEETS	STA. 6113+00.00 TO STA. 6113+00.00

F.A.I. RTE.	SECTION	COUNTY	TOTAL SHEETS	SHEET NO.
90/94/290	2015-019R	COOK	2155	1729
CONTRACT NO. 62A76				
ILLINOIS FED. AID PROJECT				

DATE	
BY	
FINAL SURVEY	SURVEYED
NOTE BOOK	PLOTTED
NO.	TEMPLATE
	AREAS CHECKED

DATE	
BY	
ORIGINAL SURVEY	SURVEYED
NOTE BOOK	PLOTTED
NO.	TEMPLATE
	AREAS CHECKED



NOTES

EXISTING UTILITIES SHOWN ARE BASED ON SUE LOCATE INFORMATION. DEPTHS OF UTILITIES ARE BASED ON ASSUMED DEPTHS OR RECORD INFORMATION IF AVAILABLE. EXTENTS OF UNDERGROUND STRUCTURES ARE ESTIMATED BASED ON UTILITY ATLAS INFORMATION, EXISTING AND PROPOSED SEWER IS SHOWN BASED ON SURVEY DATA, ATLAS INFORMATION AND THE PROPOSED PLANS.



D162A76-Sht-XS-KDR-1.dgn	DESIGNED - MKW	REVISED -
USER NAME = Imnaingolan	DRAWN - ZMZ	REVISED -
PLOT SCALE = 20.0000' / in.	CHECKED - JMG	REVISED -
PLOT DATE = 1/31/2020	DATE - 1/29/20	REVISED -

**STATE OF ILLINOIS
DEPARTMENT OF TRANSPORTATION**

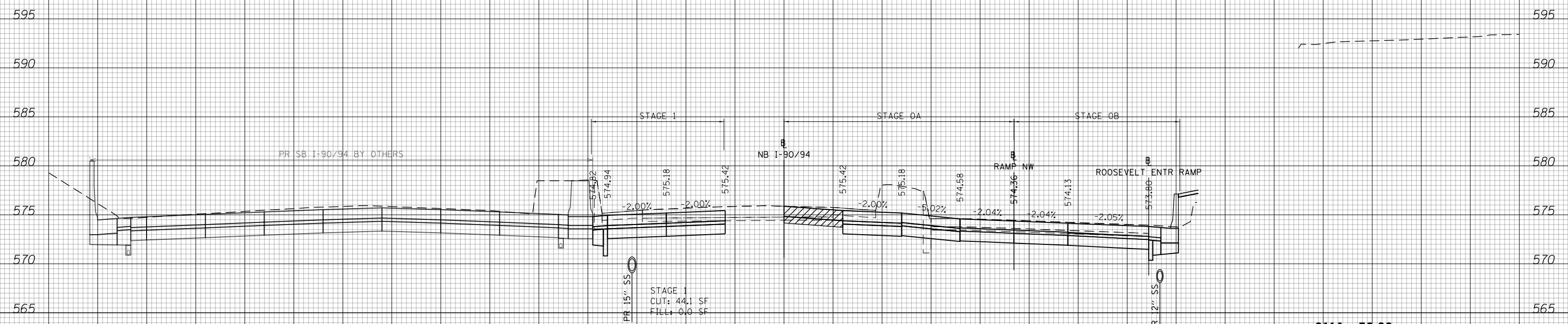
CROSS SECTION			
NB I-90/94 STAGE 1			
SCALE: 10H 5V	SHEET 17	OF 57 SHEETS	STA. 6113+50.00 TO STA. 6114+00.00

F.A.I. RTE.	SECTION	COUNTY	TOTAL SHEETS	SHEET NO.
90/94/290	2015-019R	COOK	2155	1730
				CONTRACT NO. 62A76
ILLINOIS FED. AID PROJECT				

150 140 130 120 110 100 90 80 70 60 50 40 30 20 10 0 10 20 30 40 50 60 70 80 90 100 110 120 130 140 150

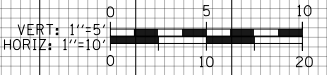
DATE	
BY	
FINAL SURVEY NO.	
SURVEYED PLOTTED TEMPLATE AREAS CHECKED	

DATE	
BY	
ORIGINAL SURVEY NO.	
SURVEYED PLOTTED TEMPLATE AREAS CHECKED	



NOTES

EXISTING UTILITIES SHOWN ARE BASED ON SUE LOCATE INFORMATION. DEPTHS OF UTILITIES ARE BASED ON ASSUMED DEPTHS OR RECORD INFORMATION IF AVAILABLE. EXTENTS OF UNDERGROUND STRUCTURES ARE ESTIMATED BASED ON UTILITY ATLAS INFORMATION, EXISTING AND PROPOSED SEWER IS SHOWN BASED ON SURVEY DATA, ATLAS INFORMATION AND THE PROPOSED PLANS.



D162A76-Sht-XS-KDR-1.dgn	DESIGNED - MKW	REVISED -
USER NAME = Imnaingolan	DRAWN - ZMZ	REVISED -
PLOT SCALE = 20.0000' / in.	CHECKED - JMG	REVISED -
PLOT DATE = 1/31/2020	DATE - 1/29/20	REVISED -

**STATE OF ILLINOIS
DEPARTMENT OF TRANSPORTATION**

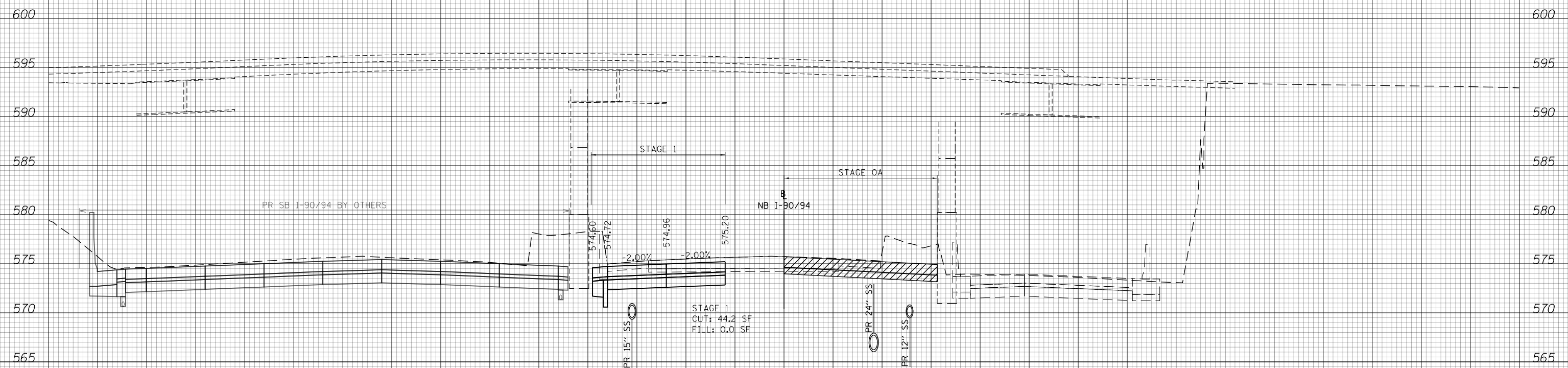
CROSS SECTION	
NB I-90/94 STAGE 1	
SCALE: 10:H 5:V	SHEET 18 OF 57 SHEETS
STA. 6114+50.00 TO STA. 6114+50.00	

F.A.I. RTE.	SECTION	COUNTY	TOTAL SHEETS	SHEET NO.
90/94/290	2015-019R	COOK	2155	1731
CONTRACT NO. 62A76				
ILLINOIS FED. AID PROJECT				

150 140 130 120 110 100 90 80 70 60 50 40 30 20 10 0 10 20 30 40 50 60 70 80 90 100 110 120 130 140 150

DATE	
BY	
SURVEYED	
PLOTTED	
TEMPLATE	
AREAS	
CHECKED	
FINAL SURVEY	
NOTE BOOK	
NO.	

DATE	
BY	
SURVEYED	
PLOTTED	
TEMPLATE	
AREAS	
CHECKED	
ORIGINAL SURVEY	
NOTE BOOK	
NO.	



NOTES

EXISTING UTILITIES SHOWN ARE BASED ON SUE LOCATE INFORMATION. DEPTHS OF UTILITIES ARE BASED ON ASSUMED DEPTHS OR RECORD INFORMATION IF AVAILABLE. EXTENTS OF UNDERGROUND STRUCTURES ARE ESTIMATED BASED ON UTILITY ATLAS INFORMATION, EXISTING AND PROPOSED SEWER IS SHOWN BASED ON SURVEY DATA, ATLAS INFORMATION AND THE PROPOSED PLANS.

6115 + 00.00



D162476-Sht-XS-KDR-1.dgn	DESIGNED - MKW	REVISED -
USER NAME = lmaingolan	DRAWN - ZMZ	REVISED -
PLOT SCALE = 20.0000' / in.	CHECKED - JMG	REVISED -
PLOT DATE = 1/31/2020	DATE - 1/29/20	REVISED -

**STATE OF ILLINOIS
DEPARTMENT OF TRANSPORTATION**

**CROSS SECTION
NB I-90/94 STAGE 1**

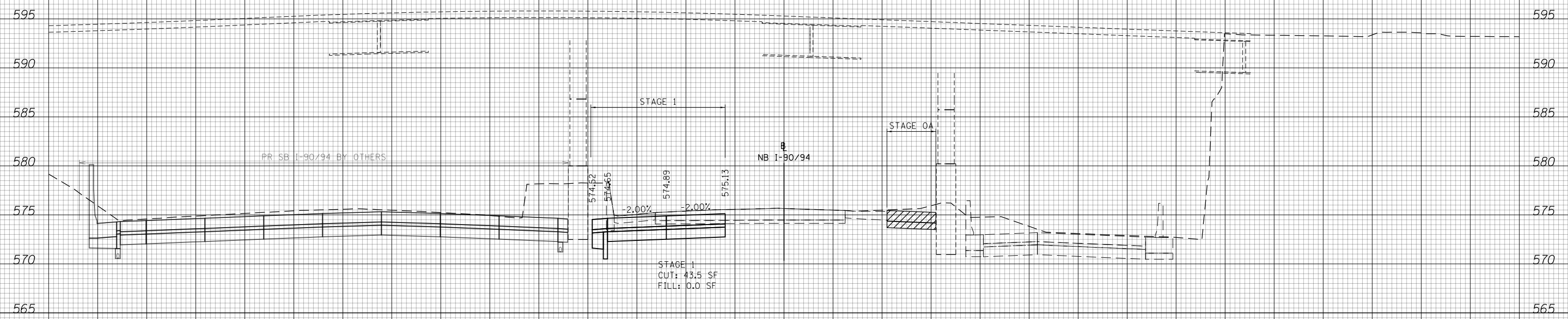
SCALE: 10:H 5:V SHEET 19 OF 57 SHEETS STA. 6115+00.00 TO STA. 6115+00.00

F.A.I. RTE.	SECTION	COUNTY	TOTAL SHEETS	SHEET NO.
90/94/290	2015-019R	COOK	2155	1732
CONTRACT NO. 62A76				
ILLINOIS FED. AID PROJECT				

150 140 130 120 110 100 90 80 70 60 50 40 30 20 10 0 10 20 30 40 50 60 70 80 90 100 110 120 130 140 150

DATE	
BY	
SURVEYED	
PLOTTED	
TEMPLATE	
AREAS	
CHECKED	
FINAL SURVEY	
NOTE BOOK	
NO.	

DATE	
BY	
SURVEYED	
PLOTTED	
TEMPLATE	
AREAS	
CHECKED	
ORIGINAL SURVEY	
NOTE BOOK	
NO.	



NOTES

EXISTING UTILITIES SHOWN ARE BASED ON SUE LOCATE INFORMATION. DEPTHS OF UTILITIES ARE BASED ON ASSUMED DEPTHS OR RECORD INFORMATION IF AVAILABLE. EXTENTS OF UNDERGROUND STRUCTURES ARE ESTIMATED BASED ON UTILITY ATLAS INFORMATION, EXISTING AND PROPOSED SEWER IS SHOWN BASED ON SURVEY DATA, ATLAS INFORMATION AND THE PROPOSED PLANS.

6115 + 50.00



D162A76-Sht-XS-KDR-1.dgn	DESIGNED - MKW	REVISED -
USER NAME = lmaingolan	DRAWN - ZMZ	REVISED -
PLOT SCALE = 20.0000' / in.	CHECKED - JMG	REVISED -
PLOT DATE = 1/31/2020	DATE - 1/29/20	REVISED -

STATE OF ILLINOIS
DEPARTMENT OF TRANSPORTATION

CROSS SECTION
NB I-90/94 STAGE 1

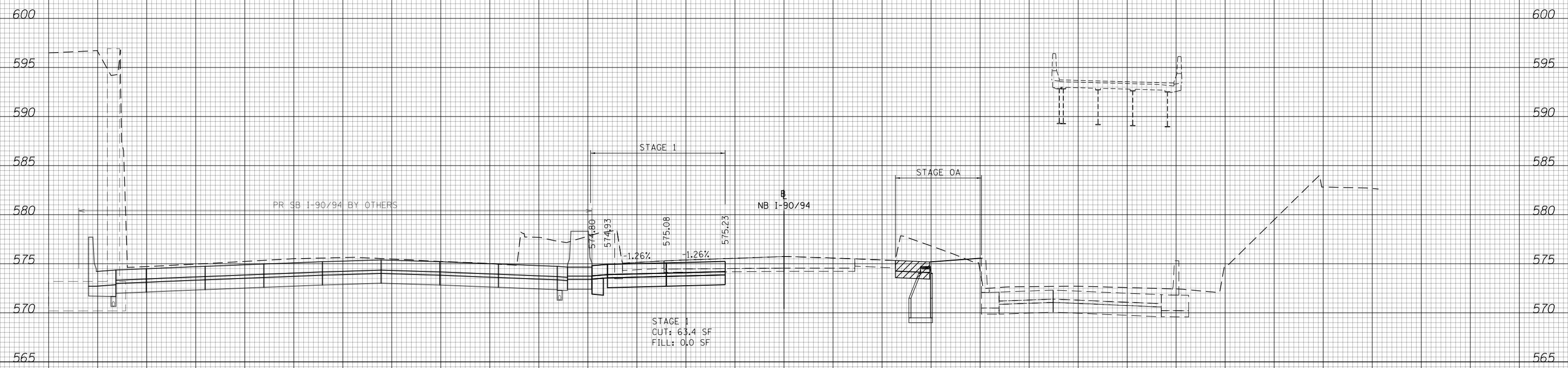
SCALE: 10:H 5:V SHEET 20 OF 57 SHEETS STA. 6115+50.00 TO STA. 6115+50.00

F.A.I. RTE.	SECTION	COUNTY	TOTAL SHEETS	SHEET NO.
90/94/290	2015-019R	COOK	2155	1733
CONTRACT NO. 62A76				
ILLINOIS FED. AID PROJECT				

150 140 130 120 110 100 90 80 70 60 50 40 30 20 10 0 10 20 30 40 50 60 70 80 90 100 110 120 130 140 150

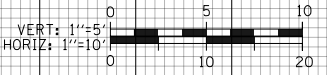
DATE	
BY	
SURVEYED	
PLOTTED	
TEMPLATE	
AREAS	
CHECKED	
FINAL SURVEY	
NOTE BOOK	
NO.	

DATE	
BY	
SURVEYED	
PLOTTED	
TEMPLATE	
AREAS	
CHECKED	
ORIGINAL SURVEY	
NOTE BOOK	
NO.	



NOTES

EXISTING UTILITIES SHOWN ARE BASED ON SUE LOCATE INFORMATION. DEPTHS OF UTILITIES ARE BASED ON ASSUMED DEPTHS OR RECORD INFORMATION IF AVAILABLE. EXTENTS OF UNDERGROUND STRUCTURES ARE ESTIMATED BASED ON UTILITY ATLAS INFORMATION, EXISTING AND PROPOSED SEWER IS SHOWN BASED ON SURVEY DATA, ATLAS INFORMATION AND THE PROPOSED PLANS.



D162A76-Sht-XS-KDR-1.dgn	DESIGNED - MKW	REVISED -
USER NAME = Imnaingolan	DRAWN - ZMZ	REVISED -
PLOT SCALE = 20.0000' / in.	CHECKED - JMG	REVISED -
PLOT DATE = 1/31/2020	DATE - 1/29/20	REVISED -

**STATE OF ILLINOIS
DEPARTMENT OF TRANSPORTATION**

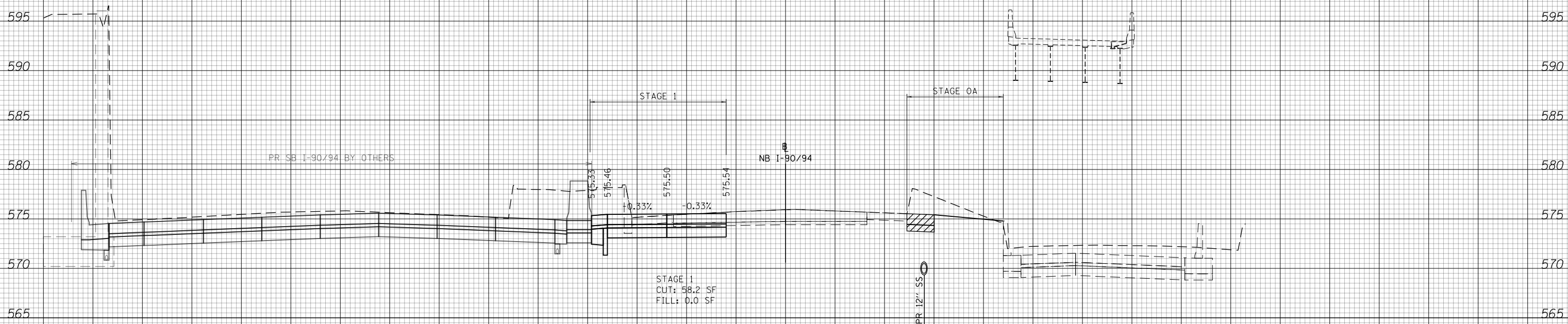
CROSS SECTION			
NB I-90/94 STAGE 1			
SCALE: 10:H 5:V	SHEET 21	OF 57 SHEETS	STA. 6116+00.00 TO STA. 6116+00.00

F.A.I. RTE.	SECTION	COUNTY	TOTAL SHEETS	SHEET NO.
90/94/290	2015-019R	COOK	2155	1734
CONTRACT NO. 62A76				
ILLINOIS FED. AID PROJECT				

150 140 130 120 110 100 90 80 70 60 50 40 30 20 10 0 10 20 30 40 50 60 70 80 90 100 110 120 130 140 150

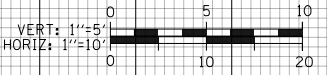
DATE	
BY	
FINAL SURVEY NO.	
SURVEYED PLOTTED AREAS CHECKED	
TEMPLATE	
NOTE BOOK	
AREAS CHECKED	

DATE	
BY	
ORIGINAL SURVEY NO.	
SURVEYED PLOTTED AREAS CHECKED	
TEMPLATE	
NOTE BOOK	
AREAS CHECKED	



NOTES

EXISTING UTILITIES SHOWN ARE BASED ON SUE LOCATE INFORMATION. DEPTHS OF UTILITIES ARE BASED ON ASSUMED DEPTHS OR RECORD INFORMATION IF AVAILABLE. EXTENTS OF UNDERGROUND STRUCTURES ARE ESTIMATED BASED ON UTILITY ATLAS INFORMATION, EXISTING AND PROPOSED SEWER IS SHOWN BASED ON SURVEY DATA, ATLAS INFORMATION AND THE PROPOSED PLANS.



D162A76-Sht-XS-KDR-1.dgn	DESIGNED - MKW	REVISED -
USER NAME = Imnaingolan	DRAWN - ZMZ	REVISED -
PLOT SCALE = 20.0000' / in.	CHECKED - JMG	REVISED -
PLOT DATE = 1/31/2020	DATE - 1/29/20	REVISED -

**STATE OF ILLINOIS
DEPARTMENT OF TRANSPORTATION**

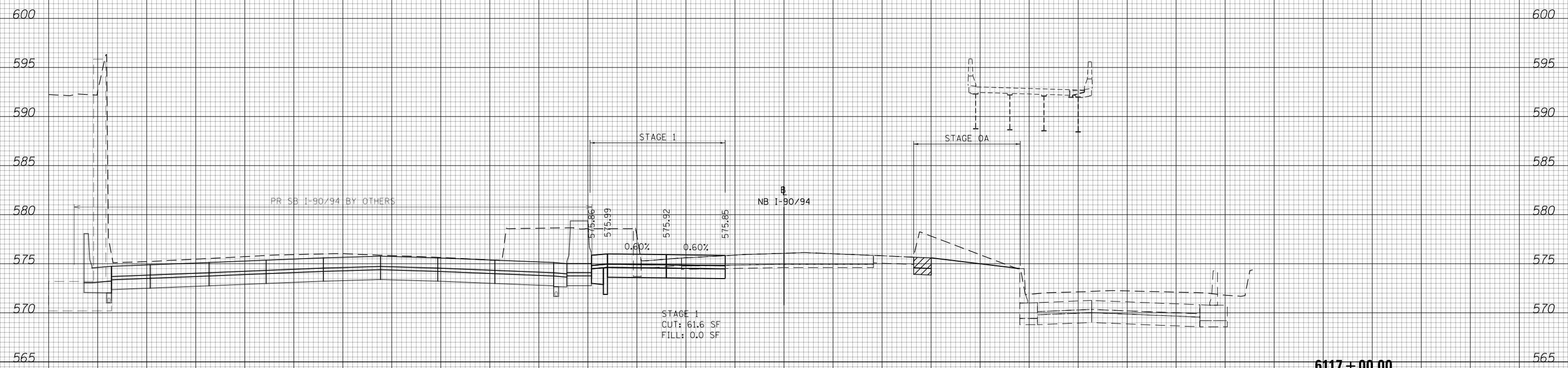
CROSS SECTION			
NB I-90/94 STAGE 1			
SCALE: 10:H 5:V	SHEET 22	OF 57 SHEETS	STA. 6116+50.00 TO STA. 6116+50.00

F.A.I. RTE.	SECTION	COUNTY	TOTAL SHEETS	SHEET NO.
90/94/290	2015-019R	COOK	2155	1735
CONTRACT NO. 62A76				
ILLINOIS FED. AID PROJECT				

150 140 130 120 110 100 90 80 70 60 50 40 30 20 10 0 10 20 30 40 50 60 70 80 90 100 110 120 130 140 150

DATE	
BY	
SURVEYED	
PLOTTED	
TEMPLATE	
AREAS	
CHECKED	
FINAL SURVEY	
NOTE BOOK	
NO.	

DATE	
BY	
SURVEYED	
PLOTTED	
TEMPLATE	
AREAS	
CHECKED	
ORIGINAL SURVEY	
NOTE BOOK	
NO.	



NOTES

EXISTING UTILITIES SHOWN ARE BASED ON SUE LOCATE INFORMATION. DEPTHS OF UTILITIES ARE BASED ON ASSUMED DEPTHS OR RECORD INFORMATION IF AVAILABLE. EXTENTS OF UNDERGROUND STRUCTURES ARE ESTIMATED BASED ON UTILITY ATLAS INFORMATION, EXISTING AND PROPOSED SEWER IS SHOWN BASED ON SURVEY DATA, ATLAS INFORMATION AND THE PROPOSED PLANS.



D162476-Sht-XS-KDR-1.dgn	DESIGNED - MKW	REVISED -
USER NAME = Imnaingolan	DRAWN - ZMZ	REVISED -
PLOT SCALE = 20.0000' / in.	CHECKED - JMG	REVISED -
PLOT DATE = 1/31/2020	DATE - 1/29/20	REVISED -


**STATE OF ILLINOIS
DEPARTMENT OF TRANSPORTATION**

CROSS SECTION			
NB I-90/94 STAGE 1			
SCALE: 10'H 5'V	SHEET 23	OF 57 SHEETS	STA. 6117+00.00 TO STA. 6117+00.00

F.A.I. RTE.	SECTION	COUNTY	TOTAL SHEETS	SHEET NO.
90/94/290	2015-019R	COOK	2155	1736
CONTRACT NO. 62A76				
ILLINOIS FED. AID PROJECT				

DATE	
BY	
SURVEYED	
PLOTTED	
TEMPLATE	
AREAS	
CHECKED	
FINAL SURVEY	
NOTE BOOK	
NO.	

DATE	
BY	
SURVEYED	
PLOTTED	
TEMPLATE	
AREAS	
CHECKED	
ORIGINAL SURVEY	
NOTE BOOK	
NO.	



NOTES

EXISTING UTILITIES SHOWN ARE BASED ON SUE LOCATE INFORMATION. DEPTHS OF UTILITIES ARE BASED ON ASSUMED DEPTHS OR RECORD INFORMATION IF AVAILABLE. EXTENTS OF UNDERGROUND STRUCTURES ARE ESTIMATED BASED ON UTILITY ATLAS INFORMATION, EXISTING AND PROPOSED SEWER IS SHOWN BASED ON SURVEY DATA, ATLAS INFORMATION AND THE PROPOSED PLANS.



D162476-Sht-XS-KDR-1.dgn	DESIGNED - MKW	REVISED -
USER NAME = Imnaingolan	DRAWN - ZMZ	REVISED -
PLOT SCALE = 20.0000' / in.	CHECKED - JMG	REVISED -
PLOT DATE = 1/31/2020	DATE - 1/29/20	REVISED -

**STATE OF ILLINOIS
DEPARTMENT OF TRANSPORTATION**


**CROSS SECTION
NB I-90/94 STAGE 1**

SCALE: 10:H 5:V SHEET 24 OF 57 SHEETS STA. 6117+50.00 TO STA. 6118+00.00

F.A.I. RTE.	SECTION	COUNTY	TOTAL SHEETS	SHEET NO.
90/94/290	2015-019R	COOK	2155	1737
CONTRACT NO. 62A76				
ILLINOIS FED. AID PROJECT				

DATE	
BY	
SURVEYED	
PLOTTED	
TEMPLATE	
AREAS	
CHECKED	
FINAL SURVEY	
NOTE BOOK	
NO.	

DATE	
BY	
SURVEYED	
PLOTTED	
TEMPLATE	
AREAS	
CHECKED	
ORIGINAL SURVEY	
NOTE BOOK	
NO.	



NOTES

EXISTING UTILITIES SHOWN ARE BASED ON SUE LOCATE INFORMATION. DEPTHS OF UTILITIES ARE BASED ON ASSUMED DEPTHS OR RECORD INFORMATION IF AVAILABLE. EXTENTS OF UNDERGROUND STRUCTURES ARE ESTIMATED BASED ON UTILITY ATLAS INFORMATION, EXISTING AND PROPOSED SEWER IS SHOWN BASED ON SURVEY DATA, ATLAS INFORMATION AND THE PROPOSED PLANS.



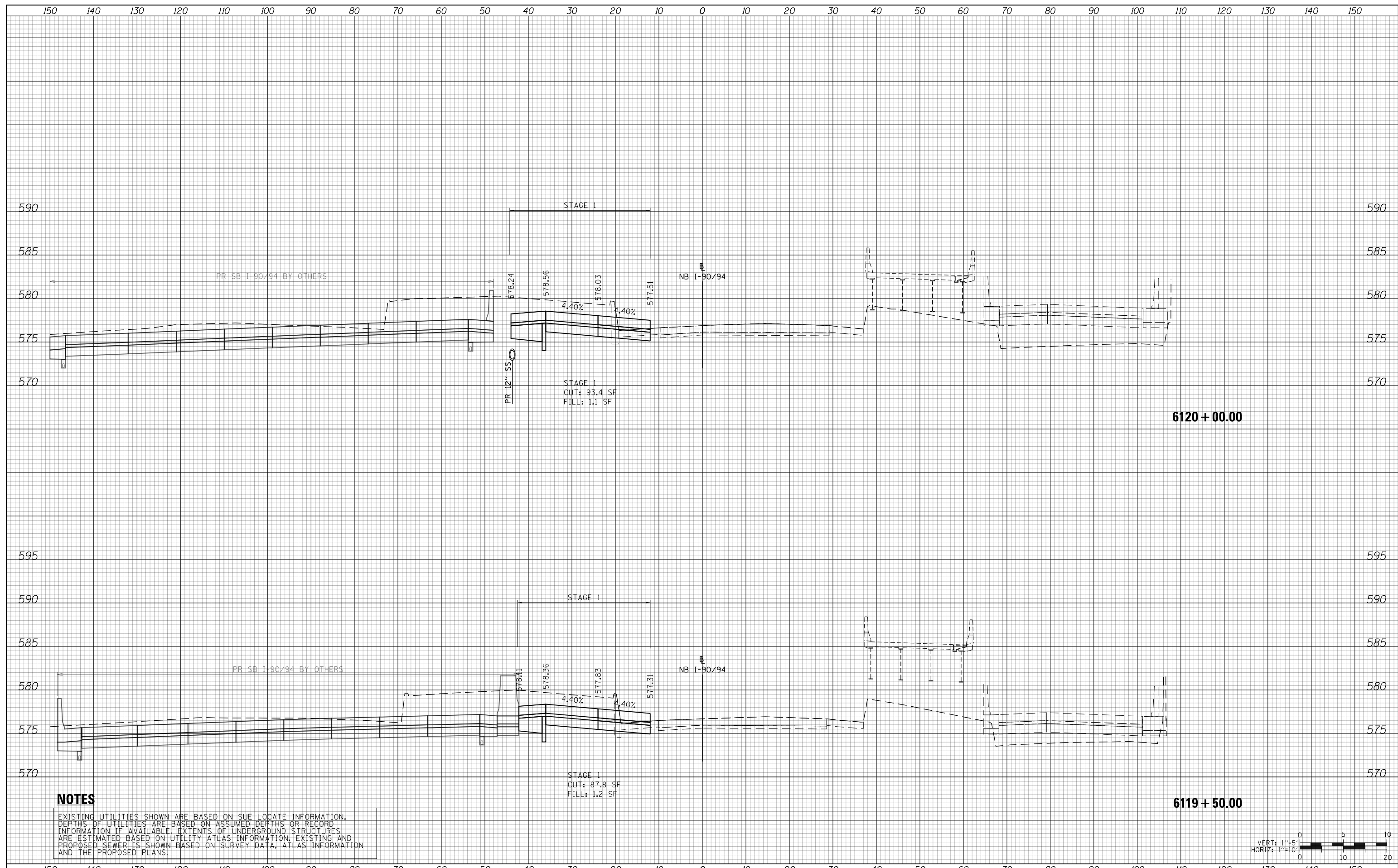
D162476-Sht-XS-KDR-1.dgn	DESIGNED - MKW	REVISED -
USER NAME = Imnaingolan	DRAWN - ZMZ	REVISED -
PLOT SCALE = 20.0000' / in.	CHECKED - JMG	REVISED -
PLOT DATE = 1/31/2020	DATE - 1/29/20	REVISED -

**STATE OF ILLINOIS
DEPARTMENT OF TRANSPORTATION**

**CROSS SECTION
NB I-90/94 STAGE 1**

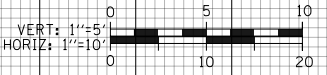
SCALE: 10:H 5:V SHEET 25 OF 57 SHEETS STA. 6118+50.00 TO STA. 6119+00.00

F.A.I. RTE.	SECTION	COUNTY	TOTAL SHEETS	SHEET NO.
90/94/290	2015-019R	COOK	2155	1738
CONTRACT NO. 62A76				
ILLINOIS FED. AID PROJECT				



NOTES

EXISTING UTILITIES SHOWN ARE BASED ON SUE LOCATE INFORMATION. DEPTHS OF UTILITIES ARE BASED ON ASSUMED DEPTHS OR RECORD INFORMATION IF AVAILABLE. EXTENTS OF UNDERGROUND STRUCTURES ARE ESTIMATED BASED ON UTILITY ATLAS INFORMATION, EXISTING AND PROPOSED SEWER IS SHOWN BASED ON SURVEY DATA, ATLAS INFORMATION AND THE PROPOSED PLANS.



BY		DATE	
FINAL SURVEY	SURVEYED	PLOTTED	DATE
NO.	NO.	NO.	NO.

BY		DATE	
ORIGINAL SURVEY	SURVEYED	PLOTTED	DATE
NO.	NO.	NO.	NO.



D162A76-Sht-XS-KDR-1.dgn	DESIGNED - MKW	REVISED -
USER NAME = Imnaingolan	DRAWN - ZMZ	REVISED -
PLOT SCALE = 20.0000' / in.	CHECKED - JMG	REVISED -
PLOT DATE = 1/31/2020	DATE - 1/29/20	REVISED -

STATE OF ILLINOIS
DEPARTMENT OF TRANSPORTATION


CROSS SECTION
NB I-90/94 STAGE 1

F.A.I. RTE.	SECTION	COUNTY	TOTAL SHEETS	SHEET NO.
90/94/290	2015-019R	COOK	2155	1739
CONTRACT NO. 62A76				

SCALE: 10:H 5:V SHEET 26 OF 57 SHEETS STA. 6119+50.00 TO STA. 6120+00.00 ILLINOIS FED. AID PROJECT

DATE	
BY	
SURVEYED	
PLOTTED	
TEMPLATE	
AREAS CHECKED	
NO.	

DATE	
BY	
SURVEYED	
PLOTTED	
TEMPLATE	
AREAS CHECKED	
NO.	



NOTES

EXISTING UTILITIES SHOWN ARE BASED ON SUE LOCATE INFORMATION. DEPTHS OF UTILITIES ARE BASED ON ASSUMED DEPTHS OR RECORD INFORMATION IF AVAILABLE. EXTENTS OF UNDERGROUND STRUCTURES ARE ESTIMATED BASED ON UTILITY ATLAS INFORMATION, EXISTING AND PROPOSED SEWER IS SHOWN BASED ON SURVEY DATA, ATLAS INFORMATION AND THE PROPOSED PLANS.



D162A76-Sht-XS-KDR-1.dgn	DESIGNED - MKW	REVISED -
USER NAME = Imnaingolan	DRAWN - ZMZ	REVISED -
PLOT SCALE = 20.0000' / in.	CHECKED - JMG	REVISED -
PLOT DATE = 1/31/2020	DATE - 1/29/20	REVISED -

**STATE OF ILLINOIS
DEPARTMENT OF TRANSPORTATION**

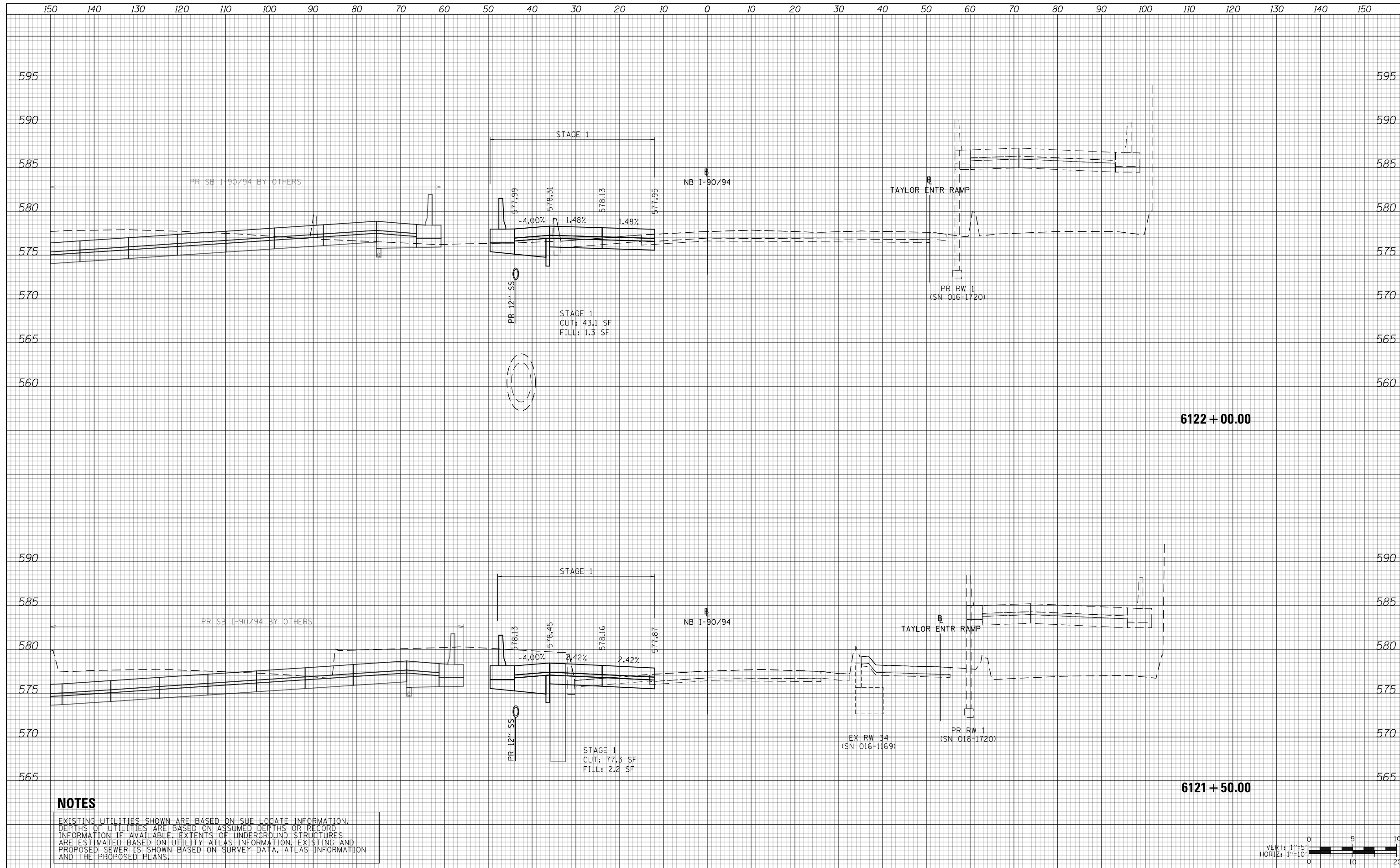
**CROSS SECTION
NB I-90/94 STAGE 1**

SCALE: 10:H 5:V SHEET 27 OF 57 SHEETS STA. 6120+50.00 TO STA. 6121+00.00

F.A.I. RTE.	SECTION	COUNTY	TOTAL SHEETS	SHEET NO.
90/94/290	2015-019R	COOK	2155	1740
CONTRACT NO. 62A76				
ILLINOIS FED. AID PROJECT				

DATE	
BY	
FINAL SURVEY	
PLOTTED	
TEMPLATE	
AREAS	
CHECKED	
NO.	

DATE	
BY	
ORIGINAL SURVEY	
PLOTTED	
TEMPLATE	
AREAS	
CHECKED	
NO.	



NOTES

EXISTING UTILITIES SHOWN ARE BASED ON SUE LOCATE INFORMATION. DEPTHS OF UTILITIES ARE BASED ON ASSUMED DEPTHS OR RECORD INFORMATION IF AVAILABLE. EXTENTS OF UNDERGROUND STRUCTURES ARE ESTIMATED BASED ON UTILITY ATLAS INFORMATION, EXISTING AND PROPOSED SEWER IS SHOWN BASED ON SURVEY DATA, ATLAS INFORMATION AND THE PROPOSED PLANS.



D162A76-Sht-XS-KDR-1.dgn
 USER NAME = Imnaingolan
 PLOT SCALE = 20.0000' / in.
 PLOT DATE = 1/31/2020

DESIGNED - MKW
 DRAWN - ZMZ
 CHECKED - JMG
 DATE - 1/29/20

REVISED -
 REVISED -
 REVISED -
 REVISED -

**STATE OF ILLINOIS
 DEPARTMENT OF TRANSPORTATION**

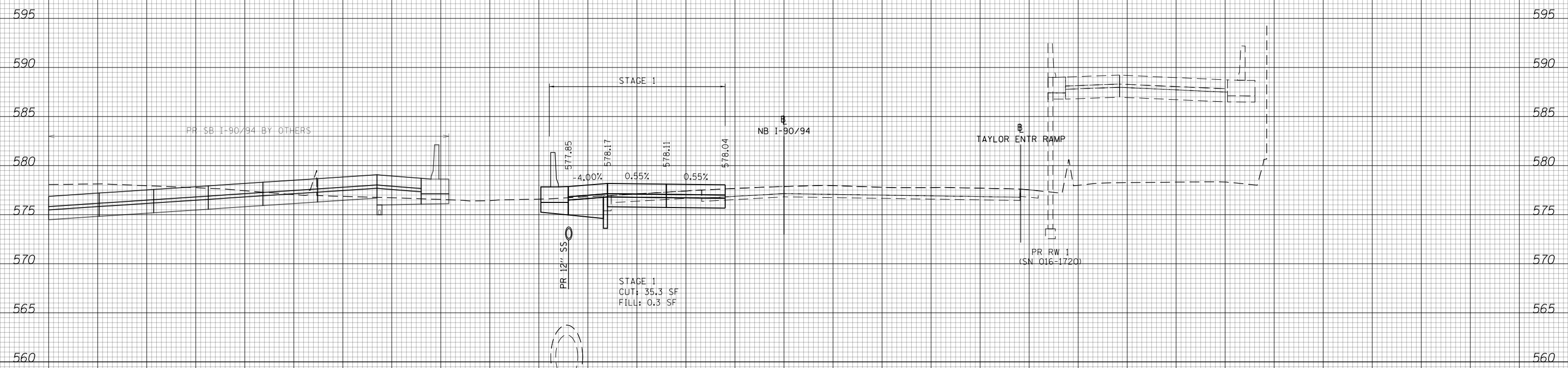
CROSS SECTION
NB I-90/94 STAGE 1
 SCALE: 10:H 5:V SHEET 28 OF 57 SHEETS STA. 6121+50.00 TO STA. 6122+00.00

F.A.I. RTE.	SECTION	COUNTY	TOTAL SHEETS	SHEET NO.
90/94/290	2015-019R	COOK	2155	1741
CONTRACT NO. 62A76				
ILLINOIS FED. AID PROJECT				

150 140 130 120 110 100 90 80 70 60 50 40 30 20 10 0 10 20 30 40 50 60 70 80 90 100 110 120 130 140 150

DATE	
BY	
FINAL SURVEY NO.	
SURVEYED PLOTTED AREAS CHECKED	
TEMPLATE AREAS CHECKED	
NOTE BOOK AREAS CHECKED	

DATE	
BY	
ORIGINAL SURVEY NO.	
SURVEYED PLOTTED AREAS CHECKED	
TEMPLATE AREAS CHECKED	
NOTE BOOK AREAS CHECKED	



NOTES

EXISTING UTILITIES SHOWN ARE BASED ON SUE LOCATE INFORMATION. DEPTHS OF UTILITIES ARE BASED ON ASSUMED DEPTHS OR RECORD INFORMATION IF AVAILABLE. EXTENTS OF UNDERGROUND STRUCTURES ARE ESTIMATED BASED ON UTILITY ATLAS INFORMATION, EXISTING AND PROPOSED SEWER IS SHOWN BASED ON SURVEY DATA, ATLAS INFORMATION AND THE PROPOSED PLANS.

6122 + 50.00



D162A76-Sht-XS-KDR-1.dgn	DESIGNED - MKW	REVISED -
USER NAME = Imnaingolan	DRAWN - ZMZ	REVISED -
PLOT SCALE = 20.0000' / in.	CHECKED - JMG	REVISED -
PLOT DATE = 1/31/2020	DATE - 1/29/20	REVISED -

STATE OF ILLINOIS
DEPARTMENT OF TRANSPORTATION

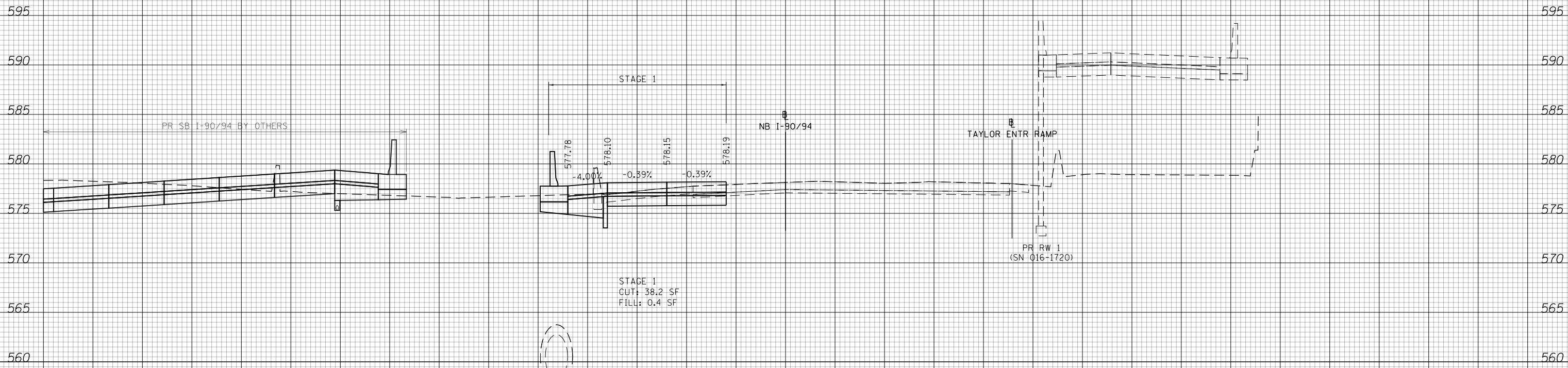
CROSS SECTION			
NB I-90/94 STAGE 1			
SCALE: 10'H 5'V	SHEET 29	OF 57 SHEETS	STA. 6122+50.00 TO STA. 6122+50.00

F.A.I. RTE.	SECTION	COUNTY	TOTAL SHEETS	SHEET NO.
90/94/290	2015-019R	COOK	2155	1742
CONTRACT NO. 62A76				
ILLINOIS FED. AID PROJECT				

150 140 130 120 110 100 90 80 70 60 50 40 30 20 10 0 10 20 30 40 50 60 70 80 90 100 110 120 130 140 150

DATE	
BY	
FINAL SURVEY NO.	
SURVEYED PLOTTED AREAS CHECKED	
TEMPLATE AREAS CHECKED	
NOTE BOOK AREAS CHECKED	

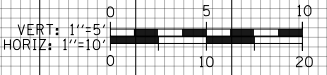
DATE	
BY	
ORIGINAL SURVEY NO.	
SURVEYED PLOTTED AREAS CHECKED	
TEMPLATE AREAS CHECKED	
NOTE BOOK AREAS CHECKED	



NOTES

EXISTING UTILITIES SHOWN ARE BASED ON SUE LOCATE INFORMATION. DEPTHS OF UTILITIES ARE BASED ON ASSUMED DEPTHS OR RECORD INFORMATION IF AVAILABLE. EXTENTS OF UNDERGROUND STRUCTURES ARE ESTIMATED BASED ON UTILITY ATLAS INFORMATION, EXISTING AND PROPOSED SEWER IS SHOWN BASED ON SURVEY DATA, ATLAS INFORMATION AND THE PROPOSED PLANS.

6123 + 00.00



D162A76-Sht-XS-KDR-1.dgn	DESIGNED - MKW	REVISED -
USER NAME = Imnaingolan	DRAWN - ZMZ	REVISED -
PLOT SCALE = 20.0000' / in.	CHECKED - JMG	REVISED -
PLOT DATE = 1/31/2020	DATE - 1/29/20	REVISED -

STATE OF ILLINOIS
DEPARTMENT OF TRANSPORTATION

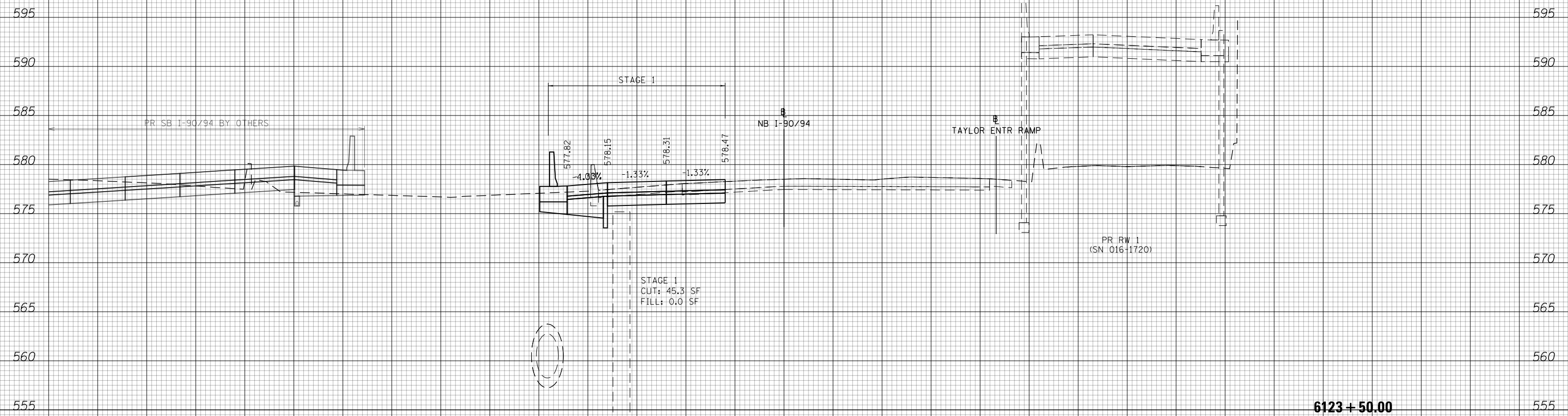
CROSS SECTION			
NB I-90/94 STAGE 1			
SCALE: 10:H 5:V	SHEET 30	OF 57 SHEETS	STA. 6123+00.00 TO STA. 6123+00.00

F.A.I. RTE.	SECTION	COUNTY	TOTAL SHEETS	SHEET NO.
90/94/290	2015-019R	COOK	2155	1743
CONTRACT NO. 62A76				
ILLINOIS FED. AID PROJECT				

150 140 130 120 110 100 90 80 70 60 50 40 30 20 10 0 10 20 30 40 50 60 70 80 90 100 110 120 130 140 150

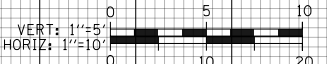
DATE	
BY	
FINAL SURVEY NO.	
SURVEYED PLOTTED AREAS CHECKED	
TEMPLATE	
NOTE BOOK	

DATE	
BY	
ORIGINAL SURVEY NO.	
SURVEYED PLOTTED AREAS CHECKED	
TEMPLATE	
NOTE BOOK	



NOTES

EXISTING UTILITIES SHOWN ARE BASED ON SUE LOCATE INFORMATION. DEPTHS OF UTILITIES ARE BASED ON ASSUMED DEPTHS OR RECORD INFORMATION IF AVAILABLE. EXTENTS OF UNDERGROUND STRUCTURES ARE ESTIMATED BASED ON UTILITY ATLAS INFORMATION, EXISTING AND PROPOSED SEWER IS SHOWN BASED ON SURVEY DATA, ATLAS INFORMATION AND THE PROPOSED PLANS.



D162476-Sht-XS-KDR-1.dgn	DESIGNED - MKW	REVISED -
USER NAME = Imnaingolan	DRAWN - ZMZ	REVISED -
PLOT SCALE = 20.0000' / in.	CHECKED - JMG	REVISED -
PLOT DATE = 1/31/2020	DATE - 1/29/20	REVISED -

**STATE OF ILLINOIS
DEPARTMENT OF TRANSPORTATION**

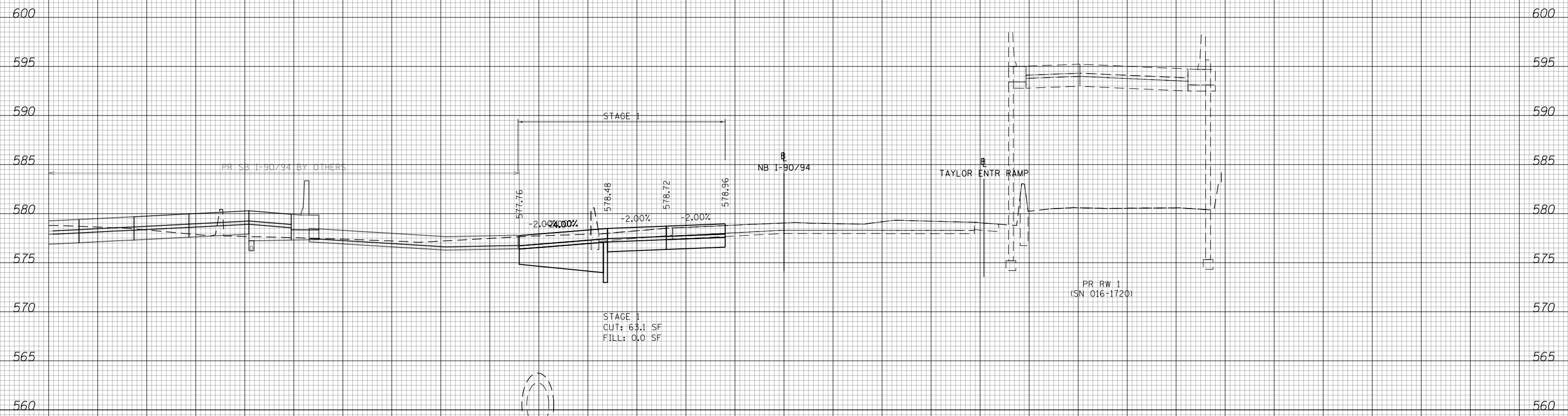
CROSS SECTION			
NB I-90/94 STAGE 1			
SCALE: 10:H 5:V	SHEET 31	OF 57 SHEETS	STA. 6123+50.00 TO STA. 6123+50.00

F.A.I. RTE.	SECTION	COUNTY	TOTAL SHEETS	SHEET NO.
90/94/290	2015-019R	COOK	2155	1744
CONTRACT NO. 62A76				
ILLINOIS FED. AID PROJECT				

150 140 130 120 110 100 90 80 70 60 50 40 30 20 10 0 10 20 30 40 50 60 70 80 90 100 110 120 130 140 150

DATE	
BY	
FINAL SURVEY NO.	
SURVEYED PLOTTED AREAS CHECKED	
TEMPLATE	
NOTE BOOK	
AREAS CHECKED	

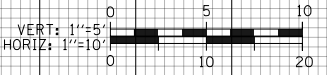
DATE	
BY	
ORIGINAL SURVEY NO.	
SURVEYED PLOTTED AREAS CHECKED	
TEMPLATE	
NOTE BOOK	
AREAS CHECKED	



NOTES

EXISTING UTILITIES SHOWN ARE BASED ON SUE LOCATE INFORMATION. DEPTHS OF UTILITIES ARE BASED ON ASSUMED DEPTHS OR RECORD INFORMATION IF AVAILABLE. EXTENTS OF UNDERGROUND STRUCTURES ARE ESTIMATED BASED ON UTILITY ATLAS INFORMATION, EXISTING AND PROPOSED SEWER IS SHOWN BASED ON SURVEY DATA, ATLAS INFORMATION AND THE PROPOSED PLANS.

6124 + 00.00



D162A76-Sht-XS-KDR-1.dgn	DESIGNED - MKW	REVISED -
USER NAME = Imnaingolan	DRAWN - ZMZ	REVISED -
PLOT SCALE = 20.0000' / in.	CHECKED - JMG	REVISED -
PLOT DATE = 1/31/2020	DATE - 1/29/20	REVISED -

**STATE OF ILLINOIS
DEPARTMENT OF TRANSPORTATION**

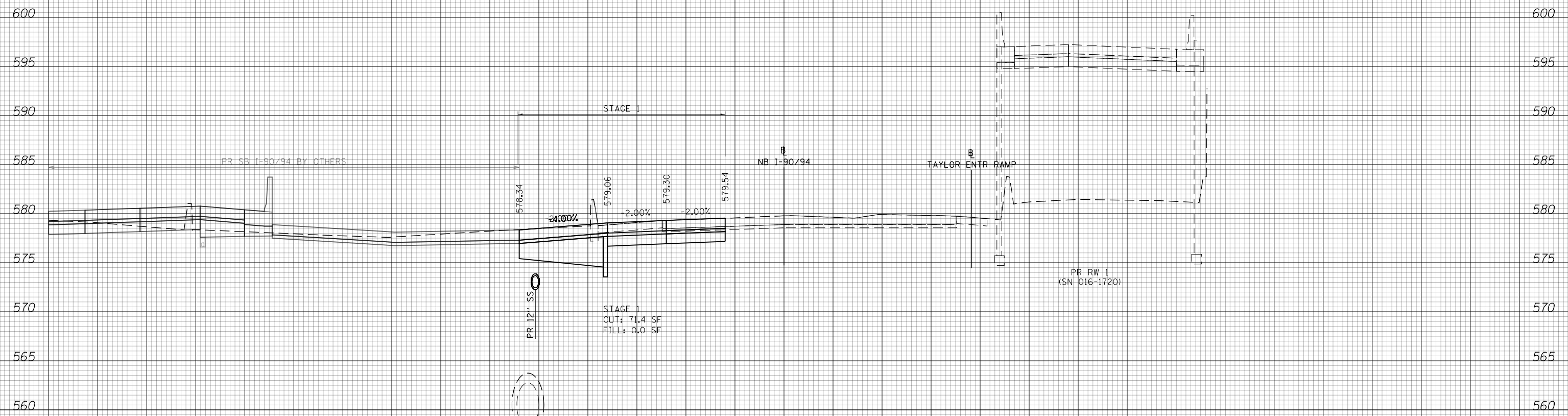
CROSS SECTION	
NB I-90/94 STAGE 1	
SCALE: 10:H 5:V	SHEET 32 OF 57 SHEETS
STA. 6124+00.00 TO STA. 6124+00.00	

F.A.I. RTE.	SECTION	COUNTY	TOTAL SHEETS	SHEET NO.
90/94/290	2015-019R	COOK	2155	1745
CONTRACT NO. 62A76				
ILLINOIS FED. AID PROJECT				

150 140 130 120 110 100 90 80 70 60 50 40 30 20 10 0 10 20 30 40 50 60 70 80 90 100 110 120 130 140 150

DATE	
BY	
SURVEYED	
PLOTTED	
TEMPLATE	
AREAS	
CHECKED	
FINAL SURVEY	
NOTE BOOK	
NO.	

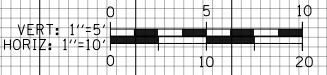
DATE	
BY	
SURVEYED	
PLOTTED	
TEMPLATE	
AREAS	
CHECKED	
ORIGINAL SURVEY	
NOTE BOOK	
NO.	



NOTES

EXISTING UTILITIES SHOWN ARE BASED ON SUE LOCATE INFORMATION. DEPTHS OF UTILITIES ARE BASED ON ASSUMED DEPTHS OR RECORD INFORMATION IF AVAILABLE. EXTENTS OF UNDERGROUND STRUCTURES ARE ESTIMATED BASED ON UTILITY ATLAS INFORMATION, EXISTING AND PROPOSED SEWER IS SHOWN BASED ON SURVEY DATA, ATLAS INFORMATION AND THE PROPOSED PLANS.

6124 + 50.00



D162476-Sht-XS-KDR-1.dgn	DESIGNED - MKW	REVISED -
USER NAME = Imnaingolan	DRAWN - ZMZ	REVISED -
PLOT SCALE = 20.0000' / in.	CHECKED - JMG	REVISED -
PLOT DATE = 1/31/2020	DATE - 1/29/20	REVISED -

**STATE OF ILLINOIS
DEPARTMENT OF TRANSPORTATION**

**CROSS SECTION
NB I-90/94 STAGE 1**

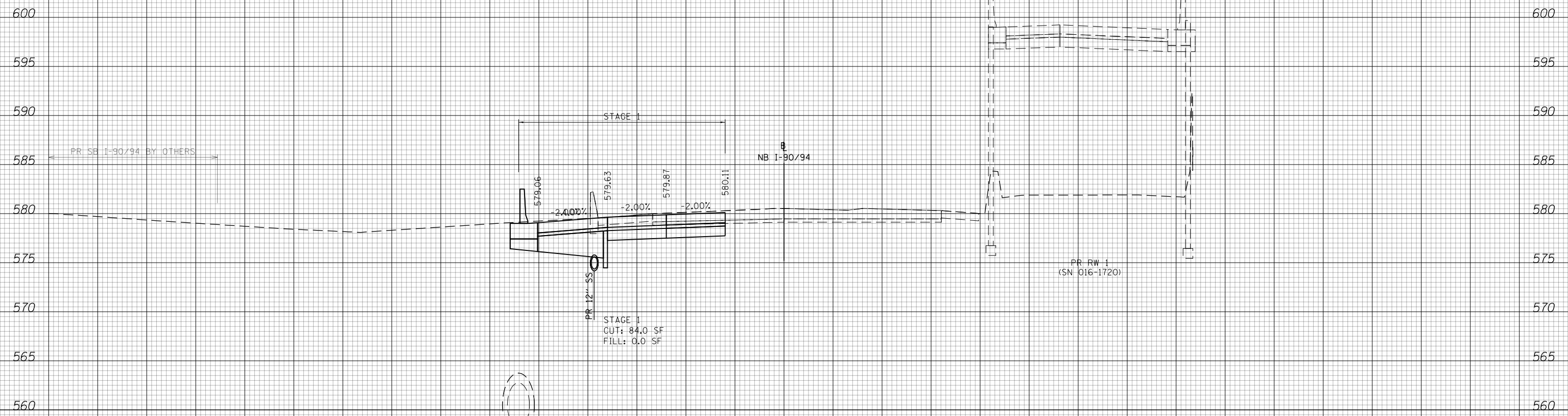
SCALE: 10:H 5:V SHEET 33 OF 57 SHEETS STA. 6124+50.00 TO STA. 6124+50.00

F.A.I. RTE.	SECTION	COUNTY	TOTAL SHEETS	SHEET NO.
90/94/290	2015-019R	COOK	2155	1746
CONTRACT NO. 62A76				
ILLINOIS FED. AID PROJECT				

150 140 130 120 110 100 90 80 70 60 50 40 30 20 10 0 10 20 30 40 50 60 70 80 90 100 110 120 130 140 150

DATE	
BY	
FINAL SURVEY NO.	
SURVEYED PLOTTED AREAS CHECKED	
TEMPLATE AREAS CHECKED	
NOTE BOOK AREAS CHECKED	

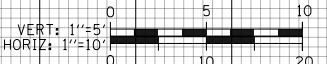
DATE	
BY	
ORIGINAL SURVEY NO.	
SURVEYED PLOTTED AREAS CHECKED	
TEMPLATE AREAS CHECKED	
NOTE BOOK AREAS CHECKED	



NOTES

EXISTING UTILITIES SHOWN ARE BASED ON SUE LOCATE INFORMATION. DEPTHS OF UTILITIES ARE BASED ON ASSUMED DEPTHS OR RECORD INFORMATION IF AVAILABLE. EXTENTS OF UNDERGROUND STRUCTURES ARE ESTIMATED BASED ON UTILITY ATLAS INFORMATION, EXISTING AND PROPOSED SEWER IS SHOWN BASED ON SURVEY DATA, ATLAS INFORMATION AND THE PROPOSED PLANS.

6125 + 00.00



D162A76-Sht-XS-KDR-1.dgn	DESIGNED - MKW	REVISED -
USER NAME = Imnaingolan	DRAWN - ZMZ	REVISED -
PLOT SCALE = 20.0000' / in.	CHECKED - JMG	REVISED -
PLOT DATE = 1/31/2020	DATE - 1/29/20	REVISED -

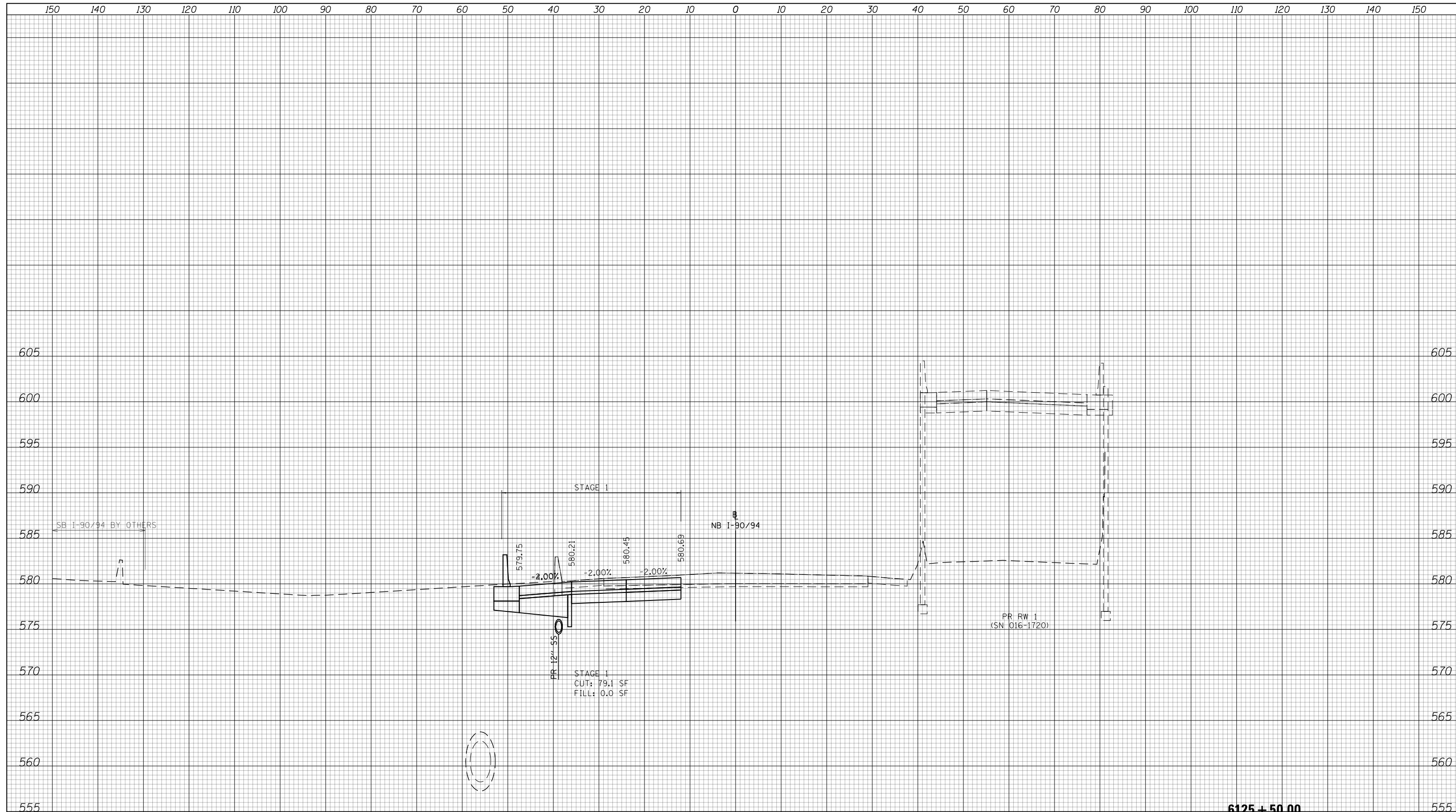
**STATE OF ILLINOIS
DEPARTMENT OF TRANSPORTATION**

CROSS SECTION	
NB I-90/94 STAGE 1	
SCALE: 10:H 5:V	SHEET 34 OF 57 SHEETS
STA. 6125+00.00 TO STA. 6125+00.00	

F.A.I. RTE.	SECTION	COUNTY	TOTAL SHEETS	SHEET NO.
90/94/290	2015-019R	COOK	2155	1747
CONTRACT NO. 62A76				
ILLINOIS FED. AID PROJECT				

DATE	
BY	
FINAL SURVEY NO.	
SURVEYED PLOTTED AREAS CHECKED	
TEMPLATE	
NOTE BOOK	
AREAS CHECKED	

DATE	
BY	
ORIGINAL SURVEY NO.	
SURVEYED PLOTTED AREAS CHECKED	
TEMPLATE	
NOTE BOOK	
AREAS CHECKED	



NOTES

EXISTING UTILITIES SHOWN ARE BASED ON SUE LOCATE INFORMATION. DEPTHS OF UTILITIES ARE BASED ON ASSUMED DEPTHS OR RECORD INFORMATION IF AVAILABLE. EXTENTS OF UNDERGROUND STRUCTURES ARE ESTIMATED BASED ON UTILITY ATLAS INFORMATION, EXISTING AND PROPOSED SEWER IS SHOWN BASED ON SURVEY DATA, ATLAS INFORMATION AND THE PROPOSED PLANS.



D162476-Sht-XS-KDR-1.dgn	DESIGNED - MKW	REVISED -
USER NAME = lmaingolan	DRAWN - ZMZ	REVISED -
PLOT SCALE = 20.0000' / in.	CHECKED - JMG	REVISED -
PLOT DATE = 1/31/2020	DATE - 1/29/20	REVISED -

**STATE OF ILLINOIS
DEPARTMENT OF TRANSPORTATION**

CROSS SECTION			
NB I-90/94 STAGE 1			
SCALE: 10:H 5:V	SHEET 35	OF 57 SHEETS	STA. 6125+50.00 TO STA. 6125+50.00

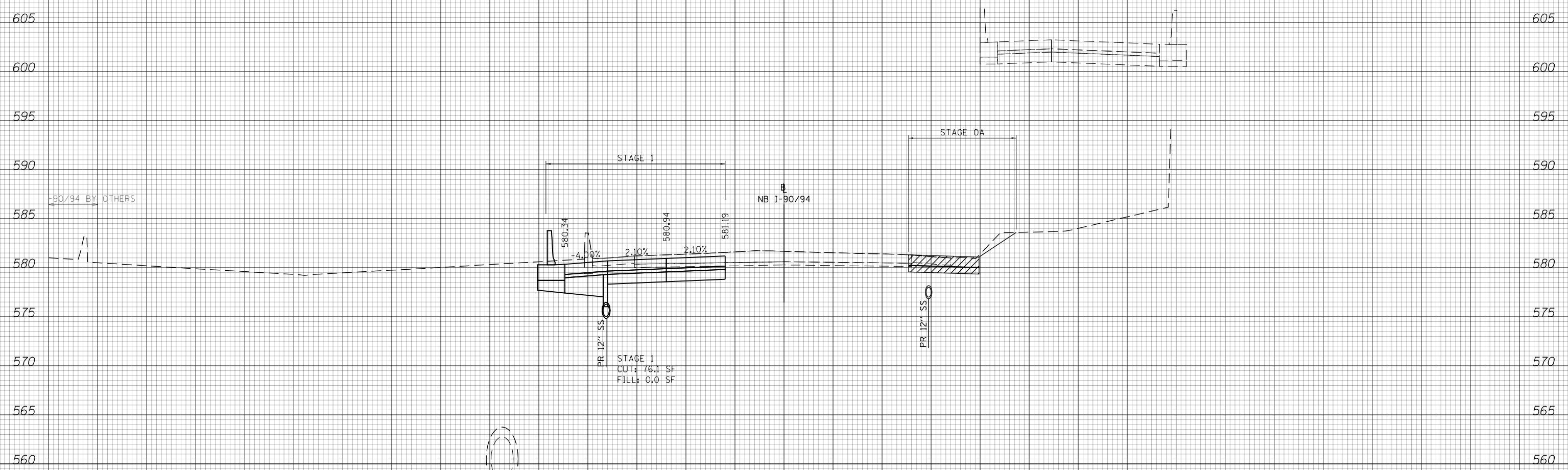
F.A.I. RTE.	SECTION	COUNTY	TOTAL SHEETS	SHEET NO.
90/94/290	2015-019R	COOK	2155	1748
				CONTRACT NO. 62A76
ILLINOIS FED. AID PROJECT				

6125 + 50.00

150 140 130 120 110 100 90 80 70 60 50 40 30 20 10 0 10 20 30 40 50 60 70 80 90 100 110 120 130 140 150

DATE	
BY	
FINAL SURVEY NO.	
SURVEYED PLOTTED AREAS CHECKED	
TEMPLATE AREAS CHECKED	
NOTE BOOK AREAS CHECKED	

DATE	
BY	
ORIGINAL SURVEY NO.	
SURVEYED PLOTTED AREAS CHECKED	
TEMPLATE AREAS CHECKED	
NOTE BOOK AREAS CHECKED	



NOTES

EXISTING UTILITIES SHOWN ARE BASED ON SUE LOCATE INFORMATION. DEPTHS OF UTILITIES ARE BASED ON ASSUMED DEPTHS OR RECORD INFORMATION IF AVAILABLE. EXTENTS OF UNDERGROUND STRUCTURES ARE ESTIMATED BASED ON UTILITY ATLAS INFORMATION, EXISTING AND PROPOSED SEWER IS SHOWN BASED ON SURVEY DATA, ATLAS INFORMATION AND THE PROPOSED PLANS.

6126 + 00.00



D162476-Sht-XS-KDR-1.dgn	DESIGNED - MKW	REVISED -
USER NAME = Imnaingolan	DRAWN - ZMZ	REVISED -
PLOT SCALE = 20.0000' / in.	CHECKED - JMG	REVISED -
PLOT DATE = 1/31/2020	DATE - 1/29/20	REVISED -

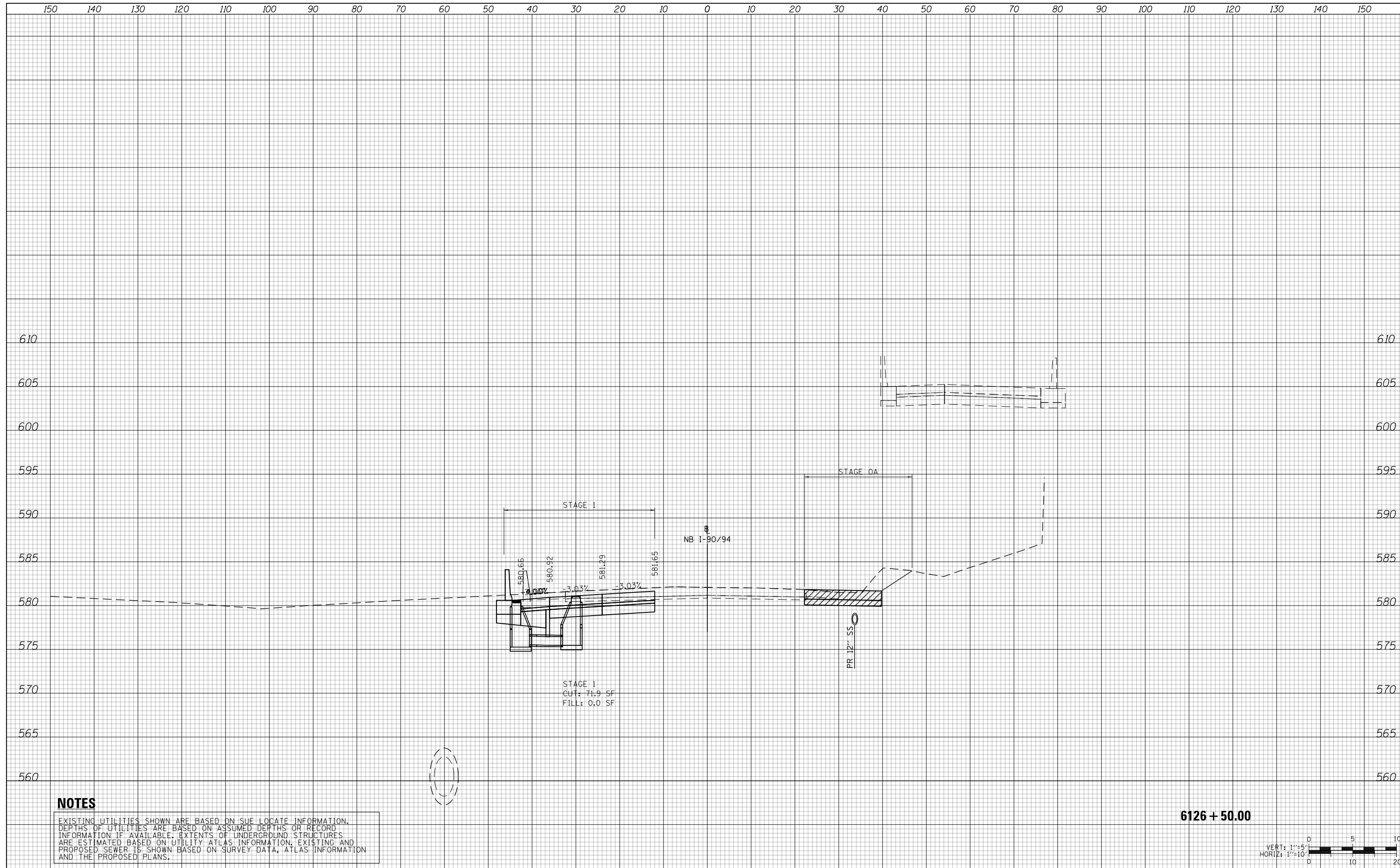
**STATE OF ILLINOIS
DEPARTMENT OF TRANSPORTATION**

**CROSS SECTION
NB I-90/94 STAGE 1**
SCALE: 10:H 5:V SHEET 36 OF 57 SHEETS STA. 6126+00.00 TO STA. 6126+00.00

F.A.I. RTE.	SECTION	COUNTY	TOTAL SHEETS	SHEET NO.
90/94/290	2015-019R	COOK	2155	1749
CONTRACT NO. 62A76				
ILLINOIS FED. AID PROJECT				

DATE	
BY	
SURVEYED	
PLOTTED	
TEMPLATE	
AREAS	
CHECKED	
FINAL SURVEY	
NOTE BOOK	
NO.	

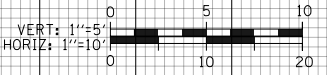
DATE	
BY	
SURVEYED	
PLOTTED	
TEMPLATE	
AREAS	
CHECKED	
ORIGINAL SURVEY	
NOTE BOOK	
NO.	



NOTES

EXISTING UTILITIES SHOWN ARE BASED ON SUE LOCATE INFORMATION. DEPTHS OF UTILITIES ARE BASED ON ASSUMED DEPTHS OR RECORD INFORMATION IF AVAILABLE. EXTENTS OF UNDERGROUND STRUCTURES ARE ESTIMATED BASED ON UTILITY ATLAS INFORMATION, EXISTING AND PROPOSED SEWER IS SHOWN BASED ON SURVEY DATA, ATLAS INFORMATION AND THE PROPOSED PLANS.

6126 + 50.00



D162A76-Sht-XS-KDR-1.dgn	DESIGNED - MKW	REVISED -
USER NAME = Imnaingolan	DRAWN - ZMZ	REVISED -
PLOT SCALE = 20.0000' / in.	CHECKED - JMG	REVISED -
PLOT DATE = 1/31/2020	DATE - 1/29/20	REVISED -

**STATE OF ILLINOIS
DEPARTMENT OF TRANSPORTATION**

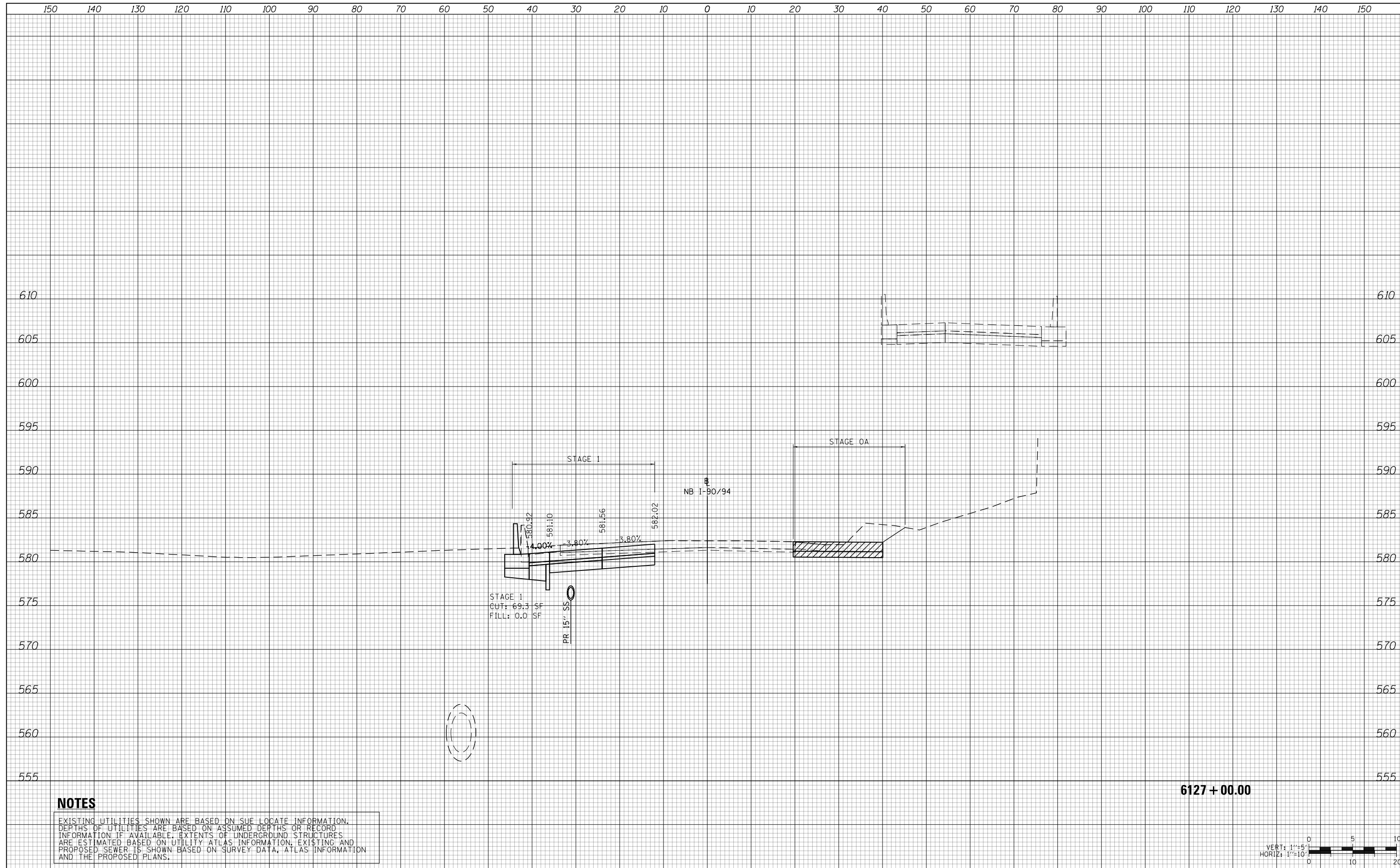
**CROSS SECTION
NB I-90/94 STAGE 1**

SCALE: 10:H 5:V SHEET 37 OF 57 SHEETS STA. 6126+50.00 TO STA. 6126+50.00

F.A.I. RTE.	SECTION	COUNTY	TOTAL SHEETS	SHEET NO.
90/94/290	2015-019R	COOK	2155	1750
CONTRACT NO. 62A76				
ILLINOIS FED. AID PROJECT				

DATE	
BY	
ORIGINAL SURVEY	
SURVEYED	
PLOTTED	
TEMPLATE	
AREAS	
CHECKED	
NO.	

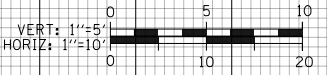
DATE	
BY	
ORIGINAL SURVEY	
SURVEYED	
PLOTTED	
TEMPLATE	
AREAS	
CHECKED	
NO.	



NOTES

EXISTING UTILITIES SHOWN ARE BASED ON SUE LOCATE INFORMATION. DEPTHS OF UTILITIES ARE BASED ON ASSUMED DEPTHS OR RECORD INFORMATION IF AVAILABLE. EXTENTS OF UNDERGROUND STRUCTURES ARE ESTIMATED BASED ON UTILITY ATLAS INFORMATION, EXISTING AND PROPOSED SEWER IS SHOWN BASED ON SURVEY DATA, ATLAS INFORMATION AND THE PROPOSED PLANS.

6127 + 00.00



D162A76-Sht-XS-KDR-1.dgn	DESIGNED - MKW	REVISED -
USER NAME = Imnaingolan	DRAWN - ZMZ	REVISED -
PLOT SCALE = 20.0000' / in.	CHECKED - JMG	REVISED -
PLOT DATE = 1/31/2020	DATE - 1/29/20	REVISED -

**STATE OF ILLINOIS
DEPARTMENT OF TRANSPORTATION**

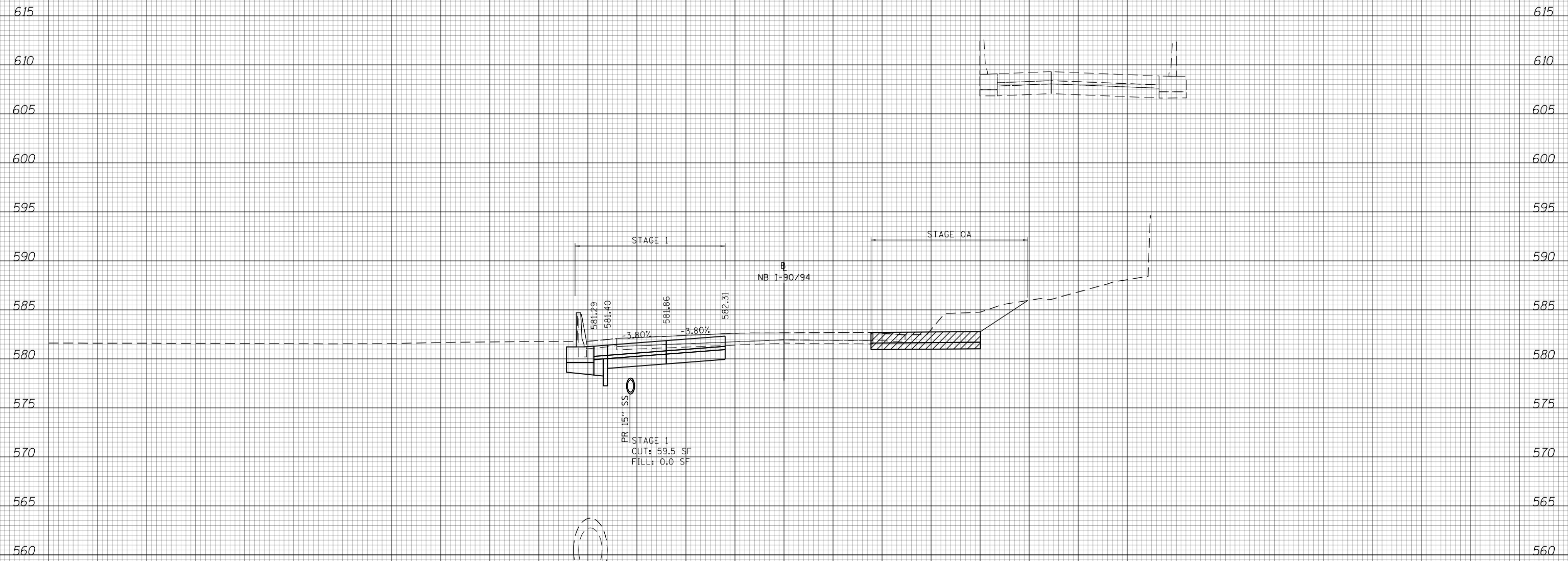
CROSS SECTION			
NB I-90/94 STAGE 1			
SCALE: 10'H 5'V	SHEET 38	OF 57 SHEETS	STA. 6127+00.00 TO STA. 6127+00.00

F.A.I. RTE.	SECTION	COUNTY	TOTAL SHEETS	SHEET NO.
90/94/290	2015-019R	COOK	2155	1751
CONTRACT NO. 62A76				
ILLINOIS FED. AID PROJECT				

150 140 130 120 110 100 90 80 70 60 50 40 30 20 10 0 10 20 30 40 50 60 70 80 90 100 110 120 130 140 150

DATE	
BY	
FINAL SURVEY NO.	
SURVEYED PLOTTED AREAS CHECKED	
TEMPLATE	
NOTE BOOK	
AREAS CHECKED	

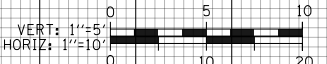
DATE	
BY	
ORIGINAL SURVEY NO.	
SURVEYED PLOTTED AREAS CHECKED	
TEMPLATE	
NOTE BOOK	
AREAS CHECKED	



NOTES

EXISTING UTILITIES SHOWN ARE BASED ON SUE LOCATE INFORMATION. DEPTHS OF UTILITIES ARE BASED ON ASSUMED DEPTHS OR RECORD INFORMATION IF AVAILABLE. EXTENTS OF UNDERGROUND STRUCTURES ARE ESTIMATED BASED ON UTILITY ATLAS INFORMATION, EXISTING AND PROPOSED SEWER IS SHOWN BASED ON SURVEY DATA, ATLAS INFORMATION AND THE PROPOSED PLANS.

6127 + 50.00



D162A76-Sht-XS-KDR-1.dgn	DESIGNED - MKW	REVISED -
USER NAME = Imnaingolan	DRAWN - ZMZ	REVISED -
PLOT SCALE = 20.0000' / in.	CHECKED - JMG	REVISED -
PLOT DATE = 1/31/2020	DATE - 1/29/20	REVISED -

**STATE OF ILLINOIS
DEPARTMENT OF TRANSPORTATION**

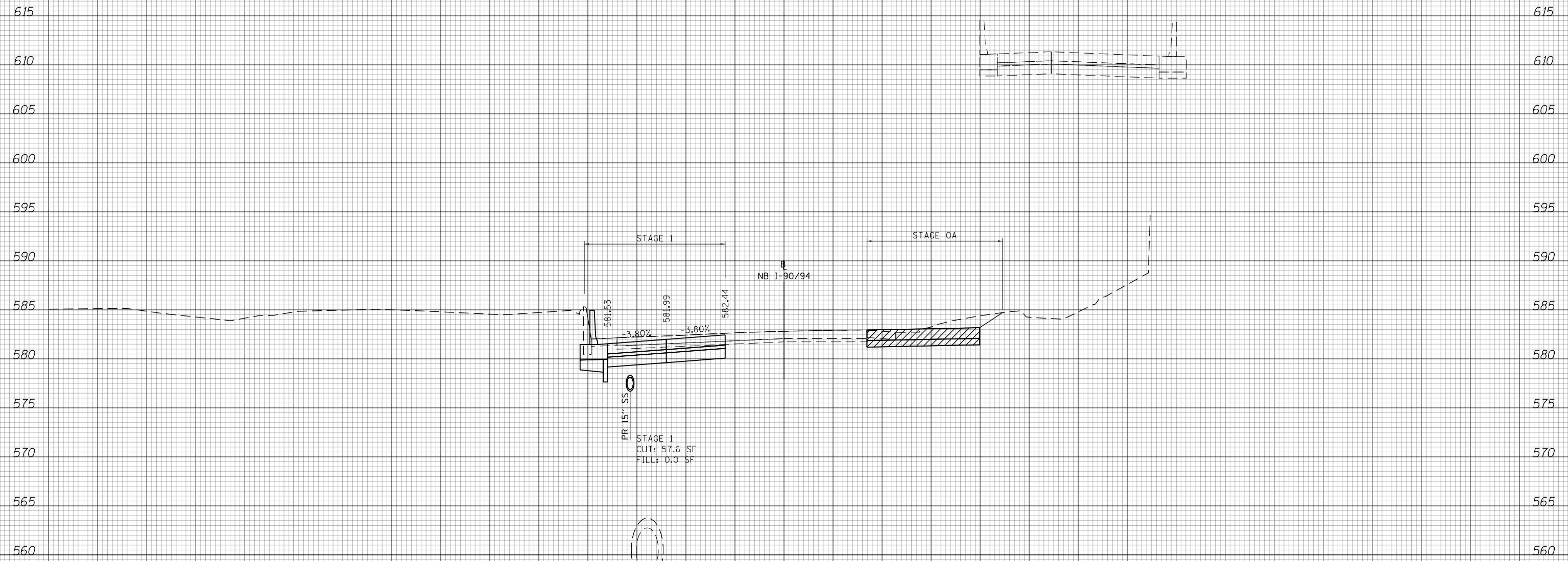
CROSS SECTION			
NB I-90/94 STAGE 1			
SCALE: 10'H 5'V	SHEET 39	OF 57 SHEETS	STA. 6127+50.00 TO STA. 6127+50.00

F.A.I. RTE.	SECTION	COUNTY	TOTAL SHEETS	SHEET NO.
90/94/290	2015-019R	COOK	2155	1752
CONTRACT NO. 62A76				
ILLINOIS FED. AID PROJECT				

150 140 130 120 110 100 90 80 70 60 50 40 30 20 10 0 10 20 30 40 50 60 70 80 90 100 110 120 130 140 150

DATE	
BY	
FINISHED SURVEY	
PLOTTED TEMPLATE	
AREAS CHECKED	
NO.	

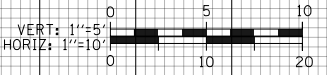
DATE	
BY	
ORIGINAL SURVEY	
PLOTTED TEMPLATE	
AREAS CHECKED	
NO.	



NOTES

EXISTING UTILITIES SHOWN ARE BASED ON SUE LOCATE INFORMATION. DEPTHS OF UTILITIES ARE BASED ON ASSUMED DEPTHS OR RECORD INFORMATION IF AVAILABLE. EXTENTS OF UNDERGROUND STRUCTURES ARE ESTIMATED BASED ON UTILITY ATLAS INFORMATION, EXISTING AND PROPOSED SEWER IS SHOWN BASED ON SURVEY DATA, ATLAS INFORMATION AND THE PROPOSED PLANS.

6128 + 00.00



D162A76-Sht-XS-KDR-1.dgn
 USER NAME = Imnaingolan
 PLOT SCALE = 20.0000' / in.
 PLOT DATE = 1/31/2020

DESIGNED - MKW
 DRAWN - ZMZ
 CHECKED - JMG
 DATE - 1/29/20

REVISED -
 REVISED -
 REVISED -
 REVISED -

**STATE OF ILLINOIS
 DEPARTMENT OF TRANSPORTATION**

**CROSS SECTION
 NB I-90/94 STAGE 1**

SCALE: 10'H 5'V SHEET 40 OF 57 SHEETS STA. 6128+00.00 TO STA. 6128+00.00

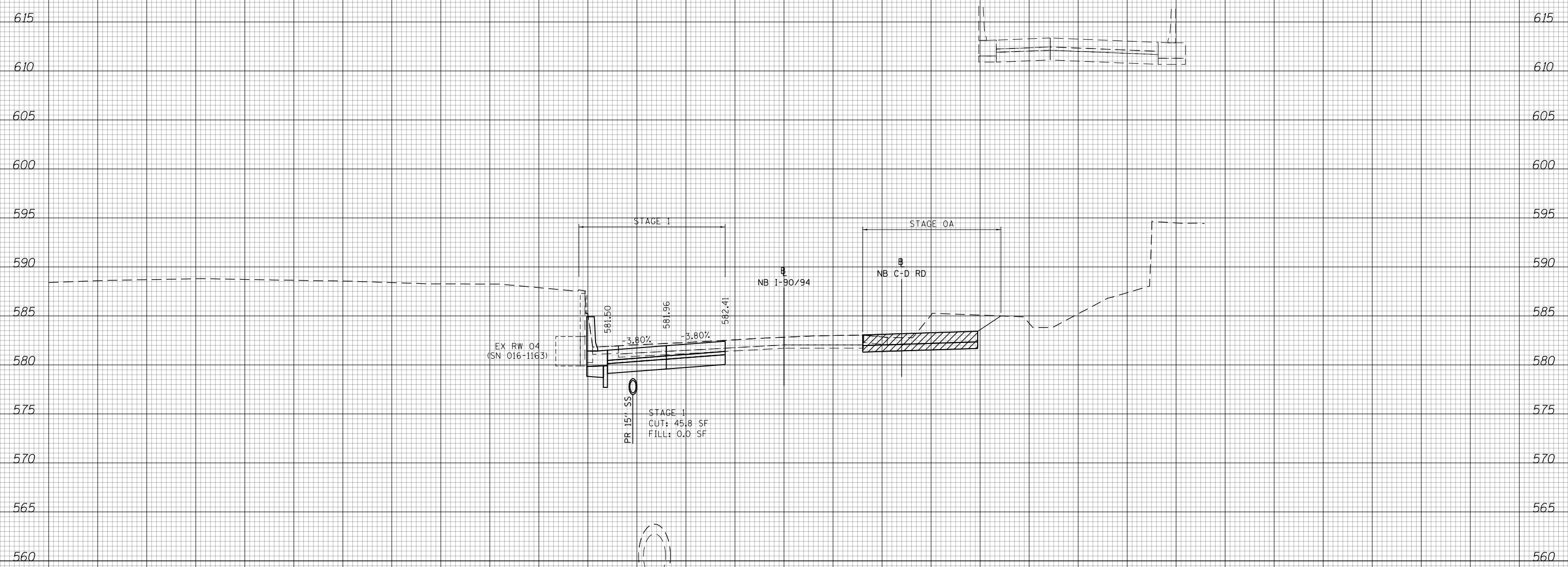
F.A.I. RTE.	SECTION	COUNTY	TOTAL SHEETS	SHEET NO.
90/94/290	2015-019R	COOK	2155	1753
CONTRACT NO. 62A76				

ILLINOIS FED. AID PROJECT

150 140 130 120 110 100 90 80 70 60 50 40 30 20 10 0 10 20 30 40 50 60 70 80 90 100 110 120 130 140 150

DATE	
BY	
ORIGINAL SURVEY	
SURVEYED	
PLOTTED	
TEMPLATE	
AREAS	
CHECKED	
NO.	

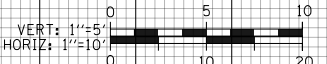
DATE	
BY	
ORIGINAL SURVEY	
SURVEYED	
PLOTTED	
TEMPLATE	
AREAS	
CHECKED	
NO.	



NOTES

EXISTING UTILITIES SHOWN ARE BASED ON SUE LOCATE INFORMATION. DEPTHS OF UTILITIES ARE BASED ON ASSUMED DEPTHS OR RECORD INFORMATION IF AVAILABLE. EXTENTS OF UNDERGROUND STRUCTURES ARE ESTIMATED BASED ON UTILITY ATLAS INFORMATION, EXISTING AND PROPOSED SEWER IS SHOWN BASED ON SURVEY DATA, ATLAS INFORMATION AND THE PROPOSED PLANS.

6128 + 50.00



D162A76-Sht-XS-KDR-1.dgn
 USER NAME = lmaingolan
 PLOT SCALE = 20.0000' / in.
 PLOT DATE = 1/31/2020

DESIGNED - MKW
 DRAWN - ZMZ
 CHECKED - JMG
 DATE - 1/29/20

REVISED -
 REVISED -
 REVISED -
 REVISED -

**STATE OF ILLINOIS
 DEPARTMENT OF TRANSPORTATION**

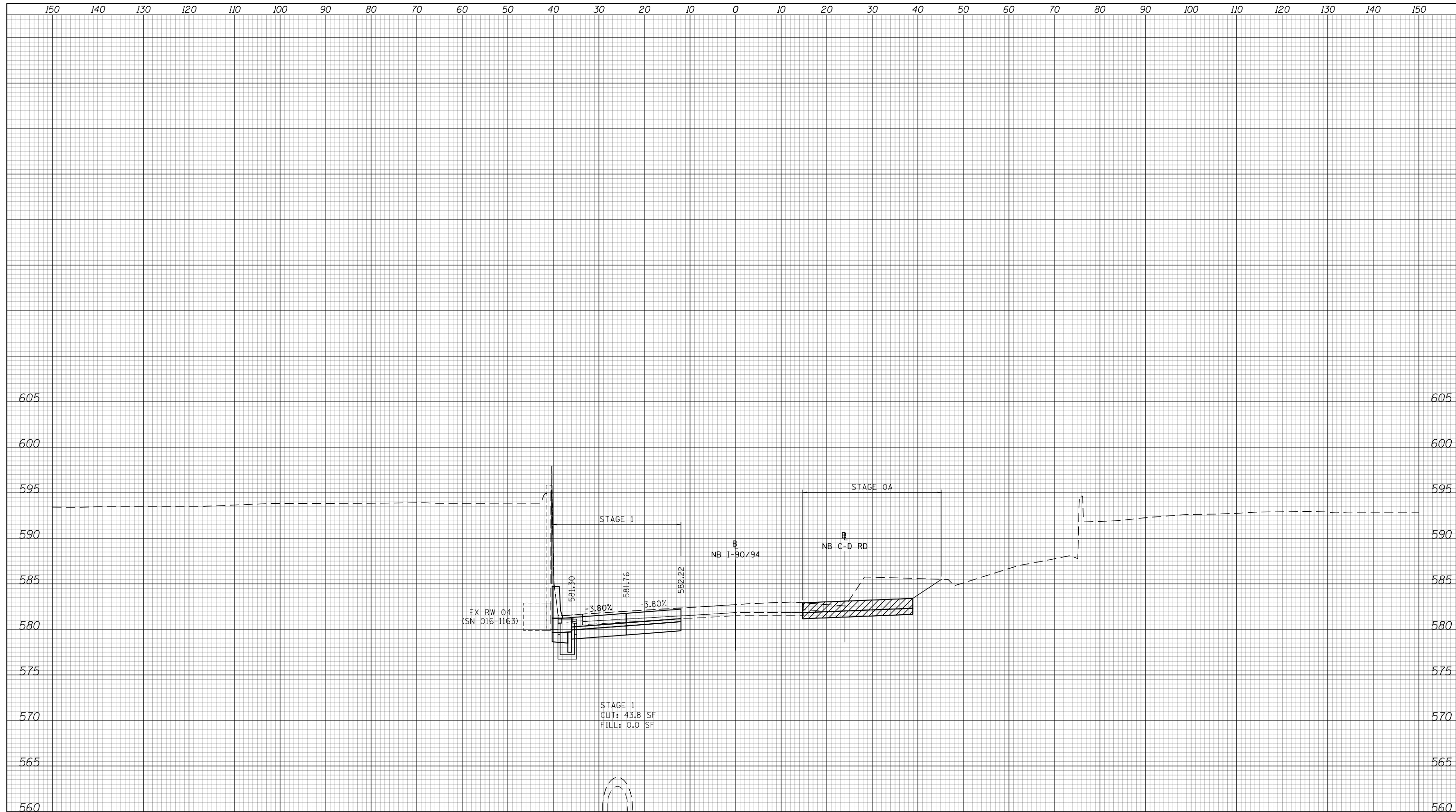
**CROSS SECTION
 NB I-90/94 STAGE 1**

SCALE: 10'H 5'V SHEET 41 OF 57 SHEETS STA. 6128+50.00 TO STA. 6128+50.00

F.A.I. RTE.	SECTION	COUNTY	TOTAL SHEETS	SHEET NO.
90/94/290	2015-019R	COOK	2155	1754
CONTRACT NO. 62A76				
ILLINOIS FED. AID PROJECT				

DATE	
BY	
SURVEYED	
PLOTTED	
TEMPLATE	
AREAS	
CHECKED	
FINAL SURVEY	
NOTE BOOK	
NO.	

DATE	
BY	
SURVEYED	
PLOTTED	
TEMPLATE	
AREAS	
CHECKED	
ORIGINAL SURVEY	
NOTE BOOK	
NO.	



NOTES

EXISTING UTILITIES SHOWN ARE BASED ON SUE LOCATE INFORMATION. DEPTHS OF UTILITIES ARE BASED ON ASSUMED DEPTHS OR RECORD INFORMATION IF AVAILABLE. EXTENTS OF UNDERGROUND STRUCTURES ARE ESTIMATED BASED ON UTILITY ATLAS INFORMATION, EXISTING AND PROPOSED SEWER IS SHOWN BASED ON SURVEY DATA, ATLAS INFORMATION AND THE PROPOSED PLANS.

6129 + 00.00



D162476-Sht-XS-KDR-1.dgn	DESIGNED - MKW	REVISED -
USER NAME = Imnaingolan	DRAWN - ZMZ	REVISED -
PLOT SCALE = 20.0000' / in.	CHECKED - JMG	REVISED -
PLOT DATE = 1/31/2020	DATE - 1/29/20	REVISED -

**STATE OF ILLINOIS
DEPARTMENT OF TRANSPORTATION**

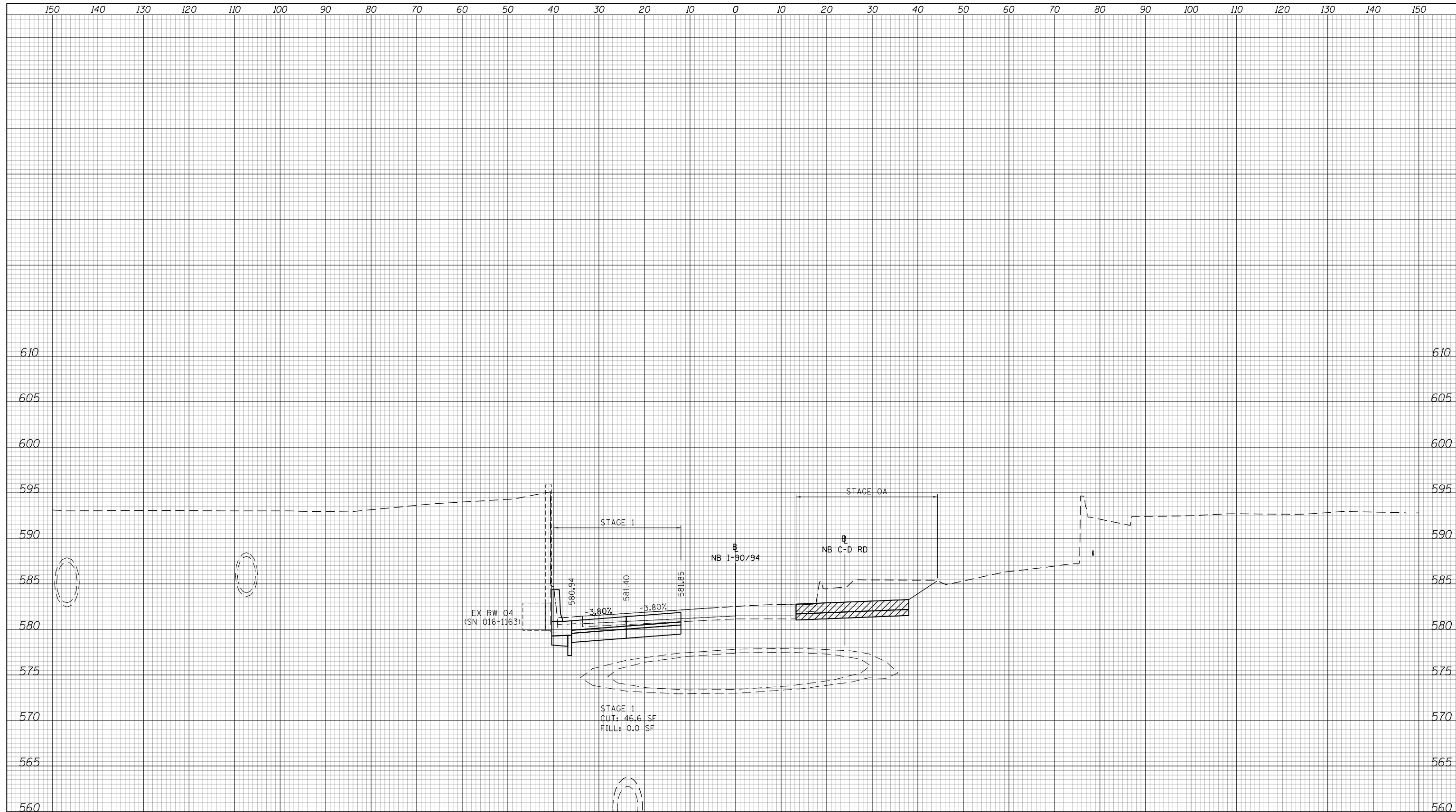
**CROSS SECTION
NB I-90/94 STAGE 1**

SCALE: 10:H 5:V SHEET 42 OF 57 SHEETS STA. 6129+00.00 TO STA. 6129+00.00

F.A.I. RTE.	SECTION	COUNTY	TOTAL SHEETS	SHEET NO.
90/94/290	2015-019R	COOK	2155	1755
CONTRACT NO. 62A76				
ILLINOIS FED. AID PROJECT				

DATE	
BY	
SURVEYED	
PLOTTED	
TEMPLATE	
AREAS	
CHECKED	
FINAL SURVEY	
NOTE BOOK	
NO.	

DATE	
BY	
SURVEYED	
PLOTTED	
TEMPLATE	
AREAS	
CHECKED	
ORIGINAL SURVEY	
NOTE BOOK	
NO.	



NOTES

EXISTING UTILITIES SHOWN ARE BASED ON SUE LOCATE INFORMATION. DEPTHS OF UTILITIES ARE BASED ON ASSUMED DEPTHS OR RECORD INFORMATION IF AVAILABLE. EXTENTS OF UNDERGROUND STRUCTURES ARE ESTIMATED BASED ON UTILITY ATLAS INFORMATION, EXISTING AND PROPOSED SEWER IS SHOWN BASED ON SURVEY DATA, ATLAS INFORMATION AND THE PROPOSED PLANS.

6129 + 50.00



D162476-Sht-XS-KDR-1.dgn	DESIGNED - MKW	REVISED -
USER NAME = Imnaingolan	DRAWN - ZMZ	REVISED -
PLOT SCALE = 20.0000' / in.	CHECKED - JMG	REVISED -
PLOT DATE = 1/31/2020	DATE - 1/29/20	REVISED -

**STATE OF ILLINOIS
DEPARTMENT OF TRANSPORTATION**

**CROSS SECTION
NB I-90/94 STAGE 1**

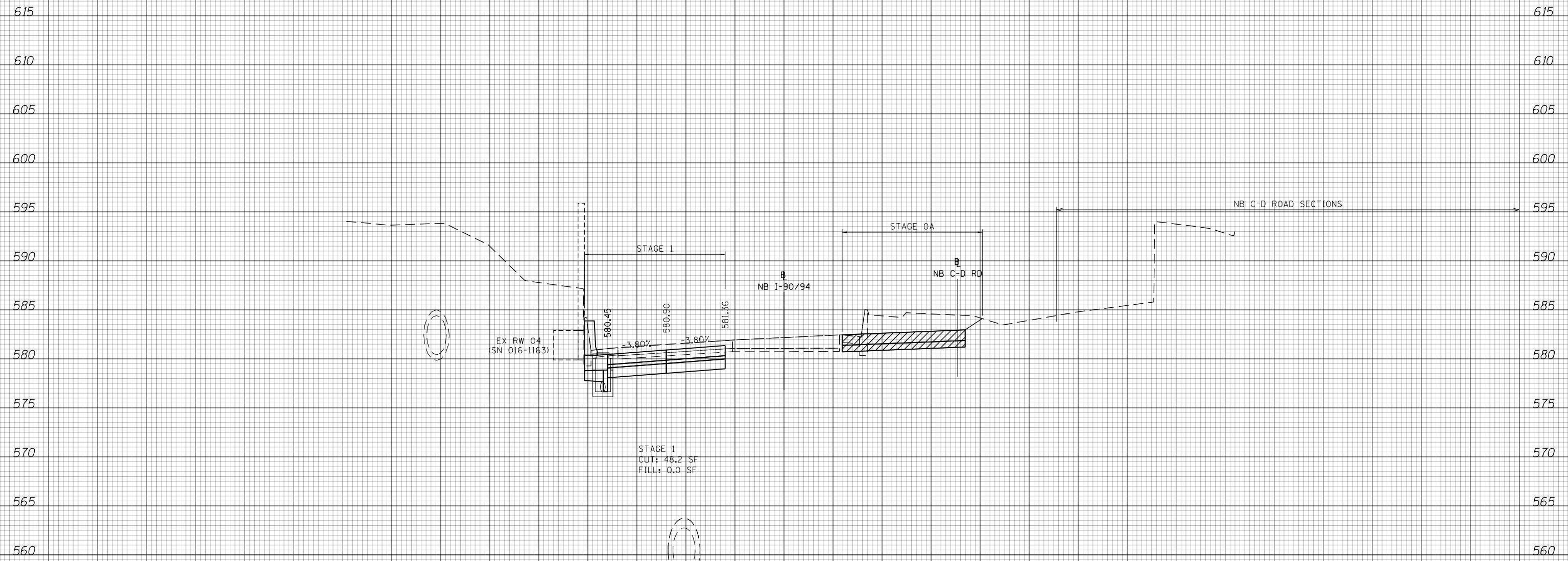
SCALE: 10:H 5:V SHEET 43 OF 57 SHEETS STA. 6129+50.00 TO STA. 6129+50.00

F.A.I. RTE.	SECTION	COUNTY	TOTAL SHEETS	SHEET NO.
90/94/290	2015-019R	COOK	2155	1756
CONTRACT NO. 62A76				
ILLINOIS FED. AID PROJECT				

150 140 130 120 110 100 90 80 70 60 50 40 30 20 10 0 10 20 30 40 50 60 70 80 90 100 110 120 130 140 150

DATE	
BY	
ORIGINAL SURVEY	
NO.	
FINAL SURVEY	
NO.	
SURVEYED	
PLOTTED	
TEMPLATE	
AREAS	
CHECKED	

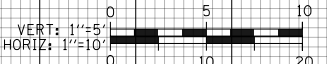
DATE	
BY	
ORIGINAL SURVEY	
NO.	
FINAL SURVEY	
NO.	
SURVEYED	
PLOTTED	
TEMPLATE	
AREAS	
CHECKED	



NOTES

EXISTING UTILITIES SHOWN ARE BASED ON SUE LOCATE INFORMATION. DEPTHS OF UTILITIES ARE BASED ON ASSUMED DEPTHS OR RECORD INFORMATION IF AVAILABLE. EXTENTS OF UNDERGROUND STRUCTURES ARE ESTIMATED BASED ON UTILITY ATLAS INFORMATION, EXISTING AND PROPOSED SEWER IS SHOWN BASED ON SURVEY DATA, ATLAS INFORMATION AND THE PROPOSED PLANS.

6130 + 00.00



D162A76-Sht-XS-KDR-1.dgn	DESIGNED - MKW	REVISED -
USER NAME = Imnaingolan	DRAWN - ZMZ	REVISED -
PLOT SCALE = 20.0000' / in.	CHECKED - JMG	REVISED -
PLOT DATE = 1/31/2020	DATE - 1/29/20	REVISED -

STATE OF ILLINOIS
DEPARTMENT OF TRANSPORTATION

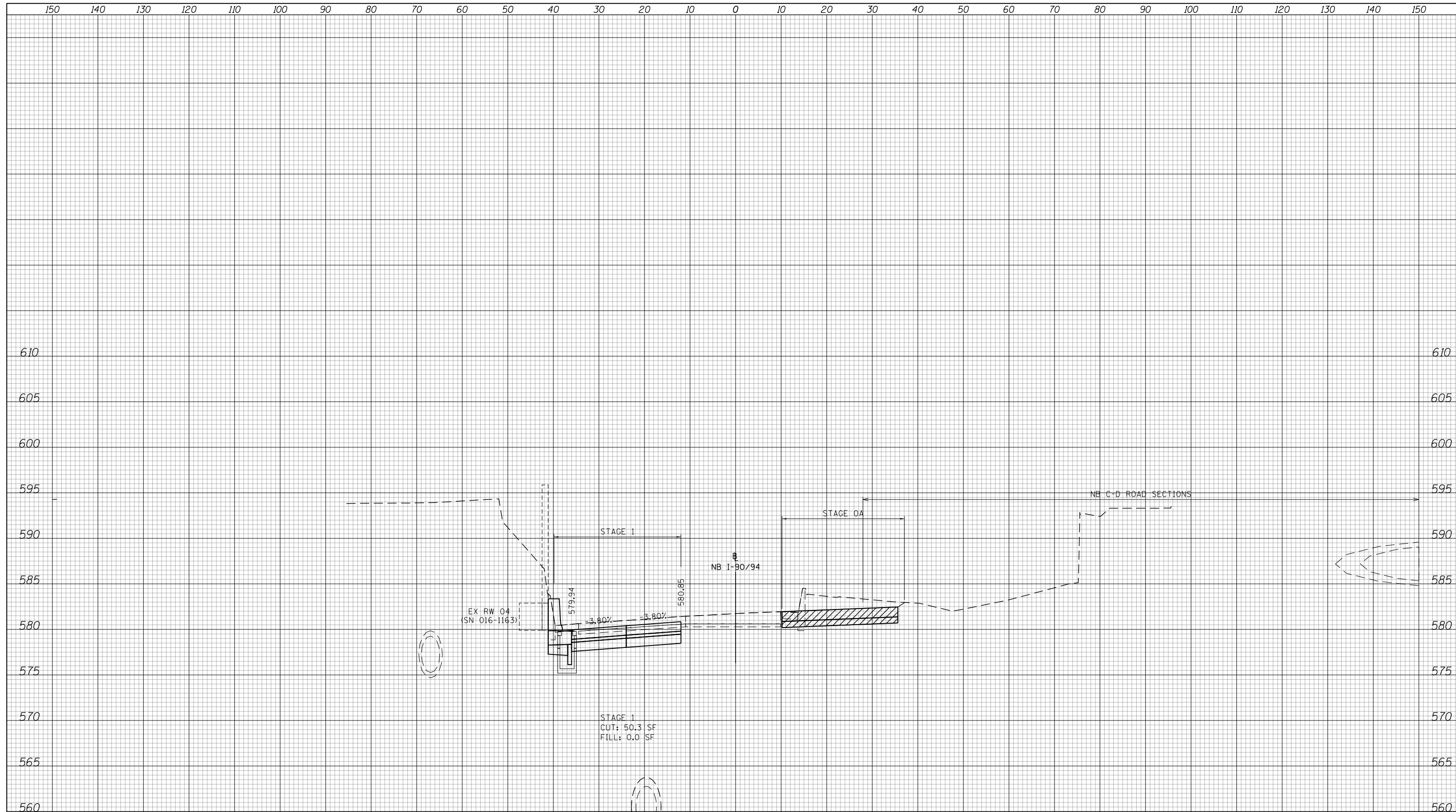
CROSS SECTION
NB 1-90/94 STAGE 1

SCALE: 10:H 5:V SHEET 44 OF 57 SHEETS STA. 6130+00.00 TO STA. 6130+00.00

F.A.I. RTE.	SECTION	COUNTY	TOTAL SHEETS	SHEET NO.
90/94/290	2015-019R	COOK	2155	1757
CONTRACT NO. 62A76				
ILLINOIS FED. AID PROJECT				

DATE	
BY	
SURVEYED	
PLOTTED	
TEMPLATE	
AREAS	
CHECKED	
FINAL SURVEY	
NOTE BOOK	
NO.	

DATE	
BY	
SURVEYED	
PLOTTED	
TEMPLATE	
AREAS	
CHECKED	
ORIGINAL SURVEY	
NOTE BOOK	
NO.	



NOTES

EXISTING UTILITIES SHOWN ARE BASED ON SUE LOCATE INFORMATION. DEPTHS OF UTILITIES ARE BASED ON ASSUMED DEPTHS OR RECORD INFORMATION IF AVAILABLE. EXTENTS OF UNDERGROUND STRUCTURES ARE ESTIMATED BASED ON UTILITY ATLAS INFORMATION, EXISTING AND PROPOSED SEWER IS SHOWN BASED ON SURVEY DATA, ATLAS INFORMATION AND THE PROPOSED PLANS.

6130 + 50.00



D162476-Sht-XS-KDR-1.dgn	DESIGNED - MKW	REVISED -
USER NAME = Imnaingolan	DRAWN - ZMZ	REVISED -
PLOT SCALE = 20.0000' / in.	CHECKED - JMG	REVISED -
PLOT DATE = 1/31/2020	DATE - 1/29/20	REVISED -

**STATE OF ILLINOIS
DEPARTMENT OF TRANSPORTATION**

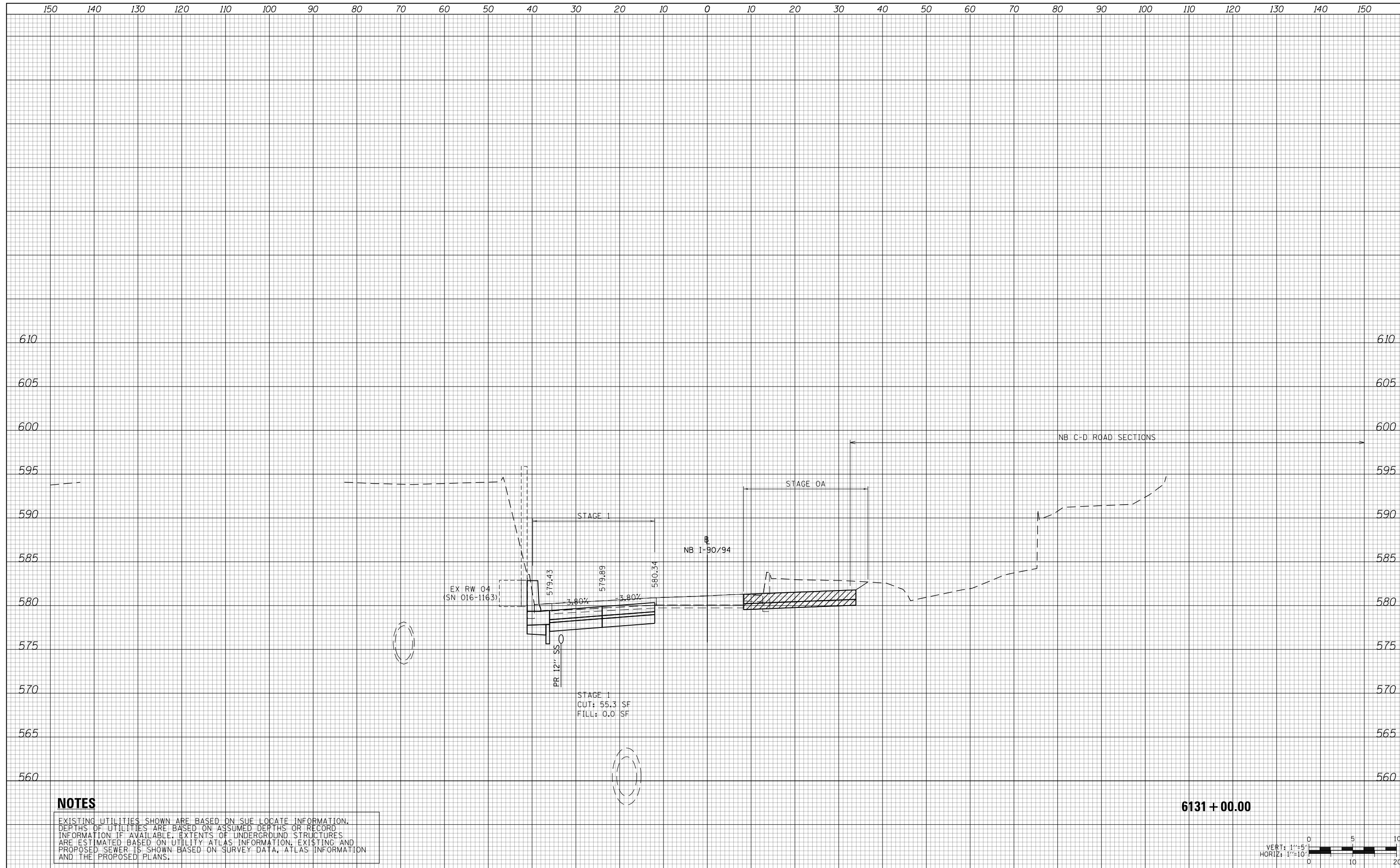
**CROSS SECTION
NB I-90/94 STAGE 1**

SCALE: 10:H 5:V SHEET 45 OF 57 SHEETS STA. 6130+50.00 TO STA. 6130+50.00

F.A.I. RTE.	SECTION	COUNTY	TOTAL SHEETS	SHEET NO.
90/94/290	2015-019R	COOK	2155	1758
CONTRACT NO. 62A76				
ILLINOIS FED. AID PROJECT				

DATE	
BY	
SURVEYED	
PLOTTED	
TEMPLATE	
AREAS	
CHECKED	
FINAL SURVEY	
NOTE BOOK	
NO.	

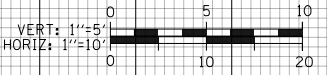
DATE	
BY	
SURVEYED	
PLOTTED	
TEMPLATE	
AREAS	
CHECKED	
ORIGINAL SURVEY	
NOTE BOOK	
NO.	



NOTES

EXISTING UTILITIES SHOWN ARE BASED ON SUE LOCATE INFORMATION. DEPTHS OF UTILITIES ARE BASED ON ASSUMED DEPTHS OR RECORD INFORMATION IF AVAILABLE. EXTENTS OF UNDERGROUND STRUCTURES ARE ESTIMATED BASED ON UTILITY ATLAS INFORMATION, EXISTING AND PROPOSED SEWER IS SHOWN BASED ON SURVEY DATA, ATLAS INFORMATION AND THE PROPOSED PLANS.

6131 + 00.00



D162A76-Sht-XS-KDR-1.dgn	DESIGNED - MKW	REVISED -
USER NAME = Imnaingolan	DRAWN - ZMZ	REVISED -
PLOT SCALE = 20.0000' / in.	CHECKED - JMG	REVISED -
PLOT DATE = 1/31/2020	DATE - 1/29/20	REVISED -

STATE OF ILLINOIS
DEPARTMENT OF TRANSPORTATION

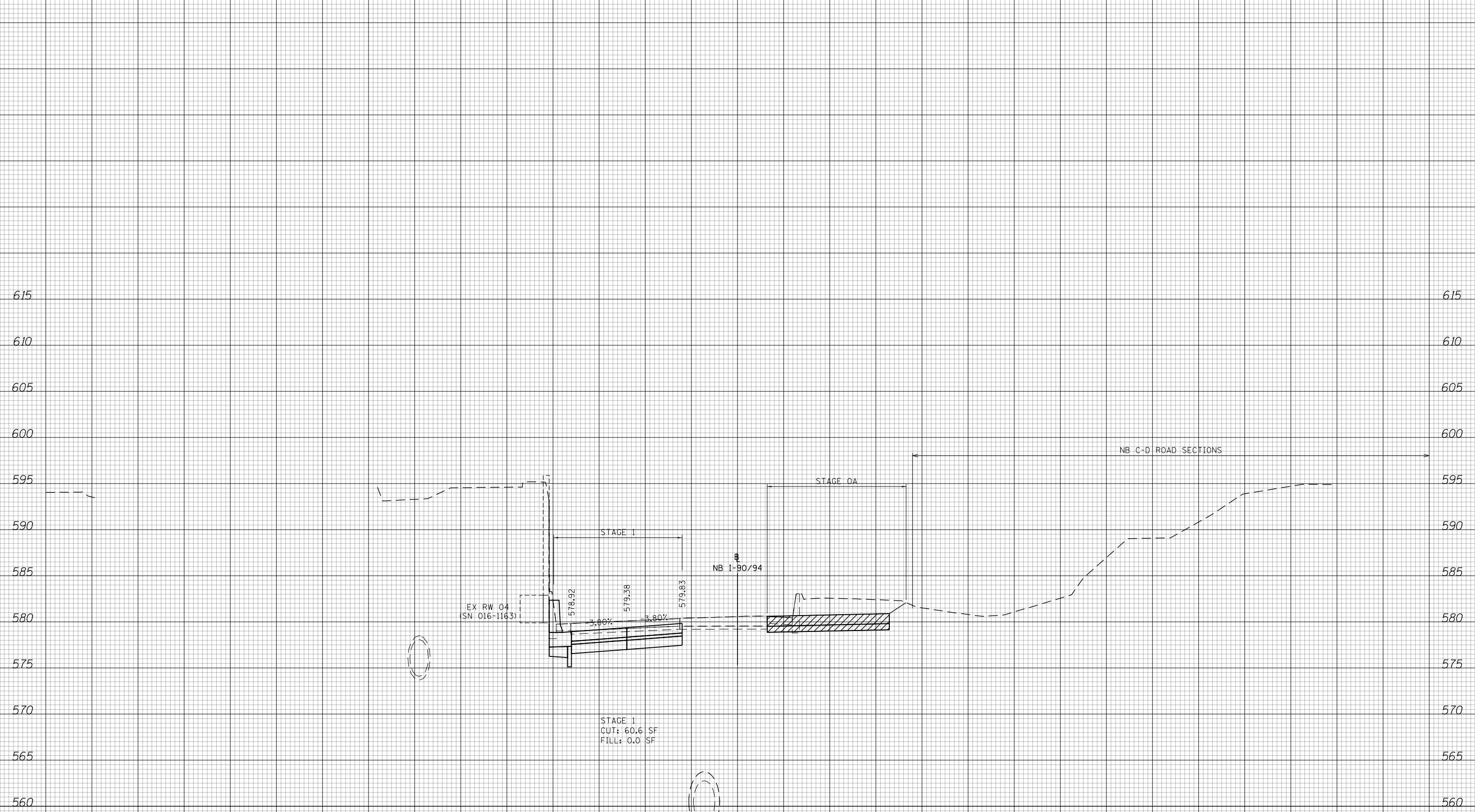
CROSS SECTION			
NB I-90/94 STAGE 1			
SCALE: 10:H 5:V	SHEET 46	OF 57 SHEETS	STA. 6131+00.00 TO STA. 6131+00.00

F.A.I. RTE.	SECTION	COUNTY	TOTAL SHEETS	SHEET NO.
90/94/290	2015-019R	COOK	2155	1759
CONTRACT NO. 62A76				
ILLINOIS FED. AID PROJECT				

150 140 130 120 110 100 90 80 70 60 50 40 30 20 10 0 10 20 30 40 50 60 70 80 90 100 110 120 130 140 150

DATE	
BY	
SURVEYED	
PLOTTED	
TEMPLATE	
AREAS	
CHECKED	
FINAL SURVEY	
NOTE BOOK	
NO.	

DATE	
BY	
SURVEYED	
PLOTTED	
TEMPLATE	
AREAS	
CHECKED	
ORIGINAL SURVEY	
NOTE BOOK	
NO.	



NOTES

EXISTING UTILITIES SHOWN ARE BASED ON SUE LOCATE INFORMATION. DEPTHS OF UTILITIES ARE BASED ON ASSUMED DEPTHS OR RECORD INFORMATION IF AVAILABLE. EXTENTS OF UNDERGROUND STRUCTURES ARE ESTIMATED BASED ON UTILITY ATLAS INFORMATION, EXISTING AND PROPOSED SEWER IS SHOWN BASED ON SURVEY DATA, ATLAS INFORMATION AND THE PROPOSED PLANS.

6131 + 50.00



D162476-Sht-XS-KDR-1.dgn	DESIGNED - MKW	REVISED -
USER NAME = lmaingolan	DRAWN - ZMZ	REVISED -
PLOT SCALE = 20.0000' / in.	CHECKED - JMG	REVISED -
PLOT DATE = 1/31/2020	DATE - 1/29/20	REVISED -

STATE OF ILLINOIS
DEPARTMENT OF TRANSPORTATION

CROSS SECTION
NB I-90/94 STAGE 1

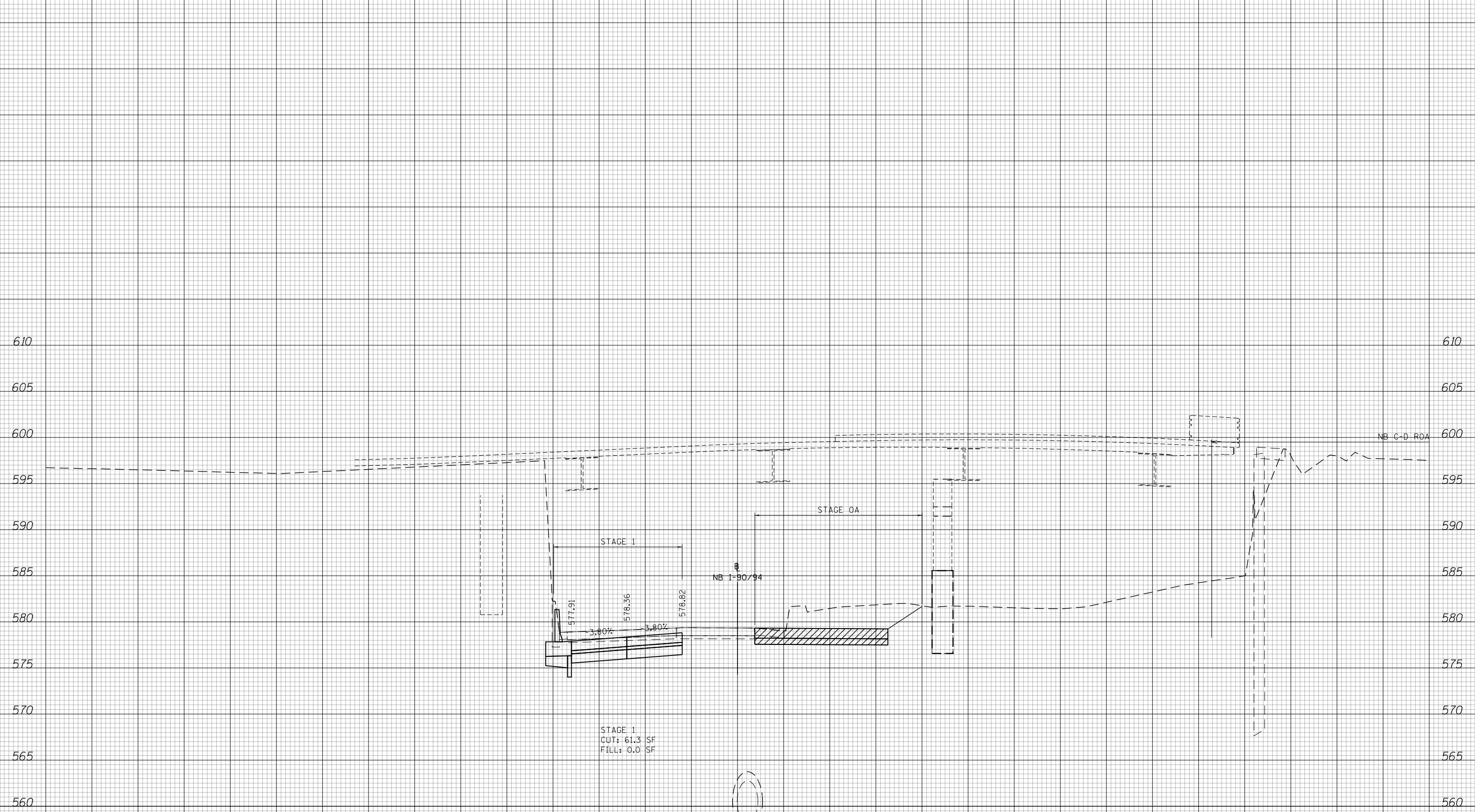
SCALE: 10:H 5:V SHEET 47 OF 57 SHEETS STA. 6131+50.00 TO STA. 6131+50.00

F.A.I. RTE.	SECTION	COUNTY	TOTAL SHEETS	SHEET NO.
90/94/290	2015-019R	COOK	2155	1760
CONTRACT NO. 62A76				
ILLINOIS FED. AID PROJECT				

150 140 130 120 110 100 90 80 70 60 50 40 30 20 10 0 10 20 30 40 50 60 70 80 90 100 110 120 130 140 150

DATE	
BY	
FINAL SURVEY NO.	
SURVEYED PLOTTED AREAS CHECKED	
TEMPLATE	
NOTE BOOK	
AREAS CHECKED	

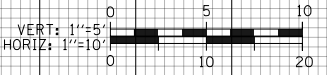
DATE	
BY	
ORIGINAL SURVEY NO.	
SURVEYED PLOTTED AREAS CHECKED	
TEMPLATE	
NOTE BOOK	
AREAS CHECKED	



NOTES

EXISTING UTILITIES SHOWN ARE BASED ON SUE LOCATE INFORMATION. DEPTHS OF UTILITIES ARE BASED ON ASSUMED DEPTHS OR RECORD INFORMATION IF AVAILABLE. EXTENTS OF UNDERGROUND STRUCTURES ARE ESTIMATED BASED ON UTILITY ATLAS INFORMATION, EXISTING AND PROPOSED SEWER IS SHOWN BASED ON SURVEY DATA, ATLAS INFORMATION AND THE PROPOSED PLANS.

6132 + 50.00



D162476-Sht-XS-KDR-1.dgn	DESIGNED - MKW	REVISED -
USER NAME = Imnaingolan	DRAWN - ZMZ	REVISED -
PLOT SCALE = 20.0000' / in.	CHECKED - JMG	REVISED -
PLOT DATE = 1/31/2020	DATE - 1/29/20	REVISED -

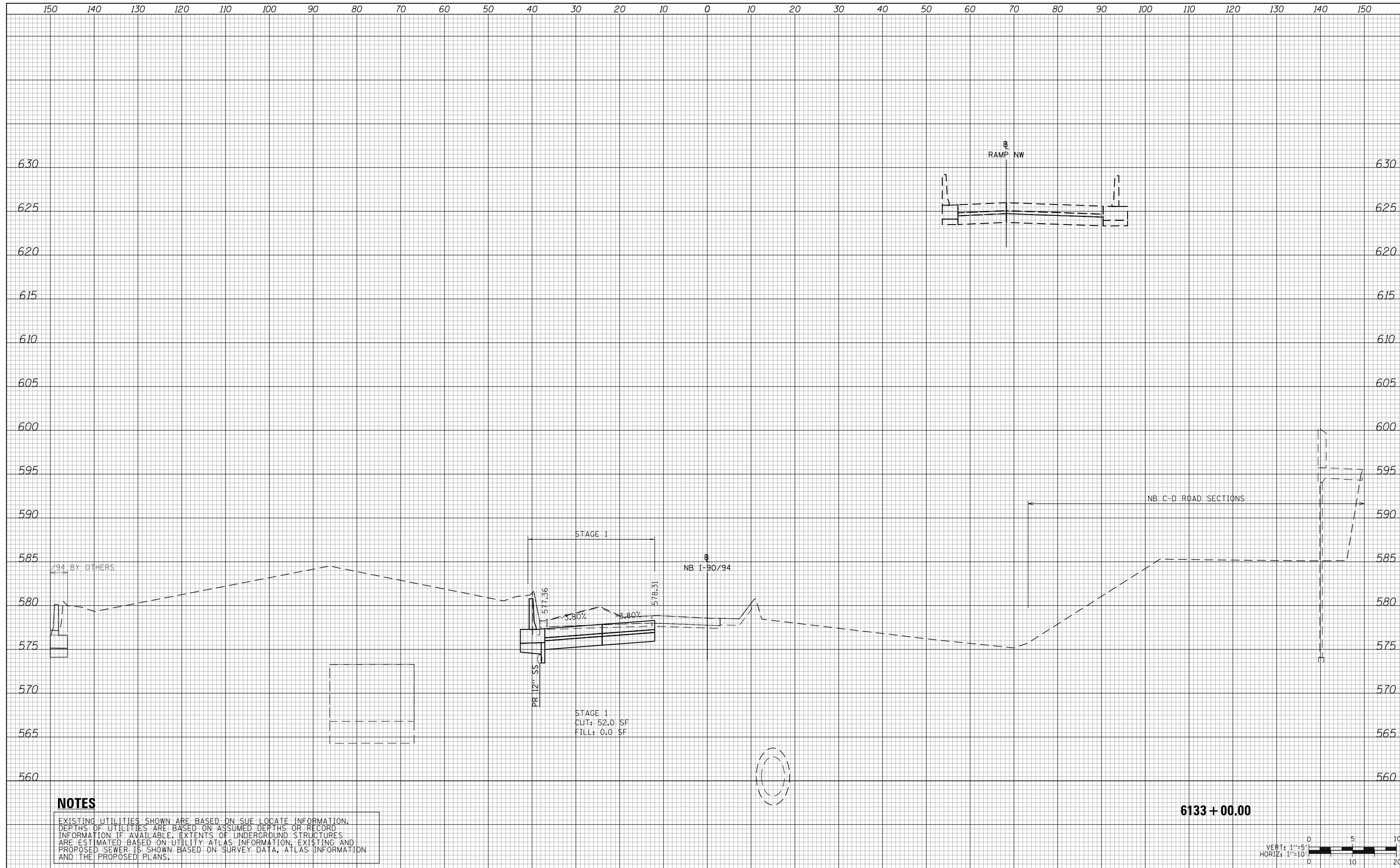
**STATE OF ILLINOIS
DEPARTMENT OF TRANSPORTATION**

CROSS SECTION			
NB I-90/94 STAGE 1			
SCALE: 10'H 5'V	SHEET 48	OF 57 SHEETS	STA. 6132+50.00 TO STA. 6132+50.00

F.A.I. RTE.	SECTION	COUNTY	TOTAL SHEETS	SHEET NO.
90/94/290	2015-019R	COOK	2155	1761
CONTRACT NO. 62A76				
ILLINOIS FED. AID PROJECT				

DATE	
BY	
SURVEYED	
PLOTTED	
TEMPLATE	
AREAS	
CHECKED	
FINAL SURVEY	
NOTE BOOK	
NO.	

DATE	
BY	
SURVEYED	
PLOTTED	
TEMPLATE	
AREAS	
CHECKED	
ORIGINAL SURVEY	
NOTE BOOK	
NO.	



NOTES

EXISTING UTILITIES SHOWN ARE BASED ON SUE LOCATE INFORMATION. DEPTHS OF UTILITIES ARE BASED ON ASSUMED DEPTHS OR RECORD INFORMATION IF AVAILABLE. EXTENTS OF UNDERGROUND STRUCTURES ARE ESTIMATED BASED ON UTILITY ATLAS INFORMATION, EXISTING AND PROPOSED SEWER IS SHOWN BASED ON SURVEY DATA, ATLAS INFORMATION AND THE PROPOSED PLANS.

6133 + 00.00



D162A76-Sht-XS-KDR-1.dgn
 USER NAME = lmaingolan
 PLOT SCALE = 20.0000' / in.
 PLOT DATE = 1/31/2020

DESIGNED - MKW
 DRAWN - ZMZ
 CHECKED - JMG
 DATE - 1/29/20

REVISED -
 REVISED -
 REVISED -
 REVISED -

**STATE OF ILLINOIS
 DEPARTMENT OF TRANSPORTATION**

**CROSS SECTION
 NB I-90/94 STAGE 1**

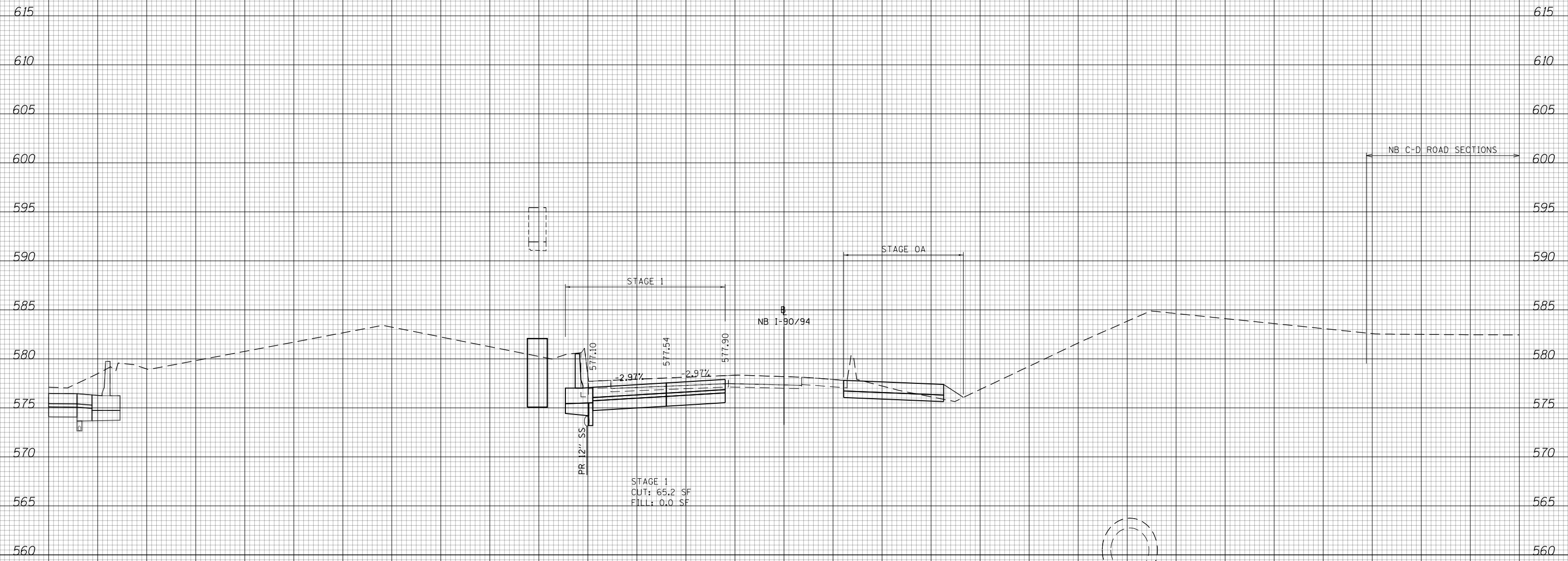
SCALE: 10'H 5"V SHEET 49 OF 57 SHEETS STA. 6133+00.00 TO STA. 6133+00.00

F.A.I. RTE.	SECTION	COUNTY	TOTAL SHEETS	SHEET NO.
90/94/290	2015-019R	COOK	2155	1762
CONTRACT NO. 62A76				
ILLINOIS FED. AID PROJECT				

150 140 130 120 110 100 90 80 70 60 50 40 30 20 10 0 10 20 30 40 50 60 70 80 90 100 110 120 130 140 150

DATE	
BY	
SURVEYED	
PLOTTED	
TEMPLATE	
AREAS	
CHECKED	
FINAL SURVEY	
NOTE BOOK	
NO.	

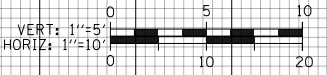
DATE	
BY	
SURVEYED	
PLOTTED	
TEMPLATE	
AREAS	
CHECKED	
ORIGINAL SURVEY	
NOTE BOOK	
NO.	



NOTES

EXISTING UTILITIES SHOWN ARE BASED ON SUE LOCATE INFORMATION. DEPTHS OF UTILITIES ARE BASED ON ASSUMED DEPTHS OR RECORD INFORMATION IF AVAILABLE. EXTENTS OF UNDERGROUND STRUCTURES ARE ESTIMATED BASED ON UTILITY ATLAS INFORMATION, EXISTING AND PROPOSED SEWER IS SHOWN BASED ON SURVEY DATA, ATLAS INFORMATION AND THE PROPOSED PLANS.

6133 + 50.00



D162A76-Sht-XS-KDR-1.dgn	DESIGNED - MKW	REVISED -
USER NAME = Imnaingolan	DRAWN - ZMZ	REVISED -
PLOT SCALE = 20.0000' / in.	CHECKED - JMG	REVISED -
PLOT DATE = 1/31/2020	DATE - 1/29/20	REVISED -

**STATE OF ILLINOIS
DEPARTMENT OF TRANSPORTATION**

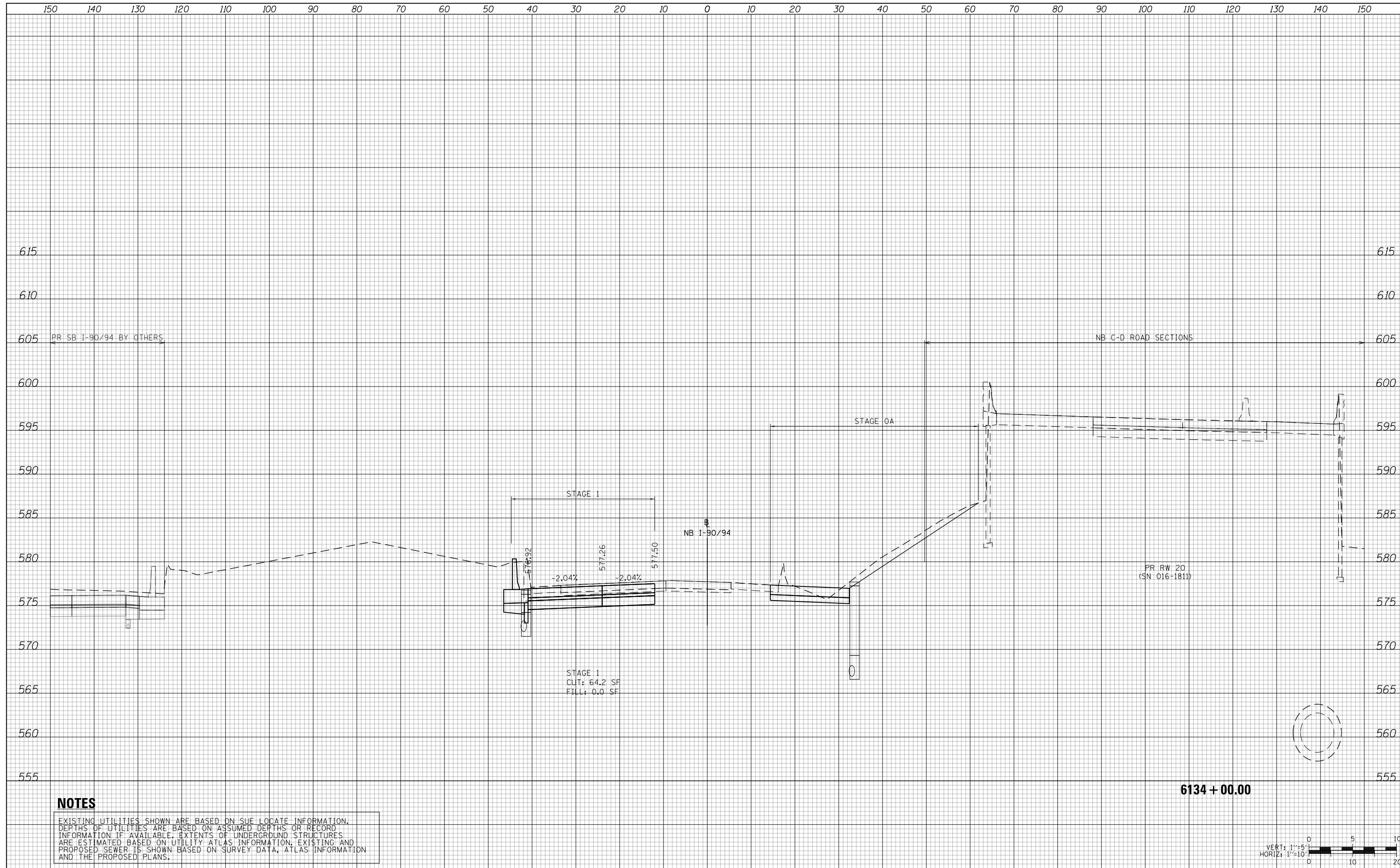
**CROSS SECTION
NB I-90/94 STAGE 1**

SCALE: 10:H 5:V SHEET 50 OF 57 SHEETS STA. 6133+50.00 TO STA. 6133+50.00

F.A.I. RTE.	SECTION	COUNTY	TOTAL SHEETS	SHEET NO.
90/94/290	2015-019R	COOK	2155	1763
CONTRACT NO. 62A76				
ILLINOIS FED. AID PROJECT				

DATE	
BY	
FINAL SURVEY NO.	
SURVEYED PLOTTED AREAS CHECKED	
TEMPLATE	
NOTE BOOK	

DATE	
BY	
ORIGINAL SURVEY NO.	
SURVEYED PLOTTED AREAS CHECKED	
TEMPLATE	
NOTE BOOK	



NOTES

EXISTING UTILITIES SHOWN ARE BASED ON SUE LOCATE INFORMATION. DEPTHS OF UTILITIES ARE BASED ON ASSUMED DEPTHS OR RECORD INFORMATION IF AVAILABLE. EXTENTS OF UNDERGROUND STRUCTURES ARE ESTIMATED BASED ON UTILITY ATLAS INFORMATION, EXISTING AND PROPOSED SEWER IS SHOWN BASED ON SURVEY DATA, ATLAS INFORMATION AND THE PROPOSED PLANS.



D162A76-Sht-XS-KDR-1.dgn
 USER NAME = Imnaingolan
 PLOT SCALE = 20.0000' / in.
 PLOT DATE = 1/31/2020

DESIGNED - MKW
 DRAWN - ZMZ
 CHECKED - JMG
 DATE - 1/29/20

REVISED -
 REVISED -
 REVISED -
 REVISED -

**STATE OF ILLINOIS
 DEPARTMENT OF TRANSPORTATION**

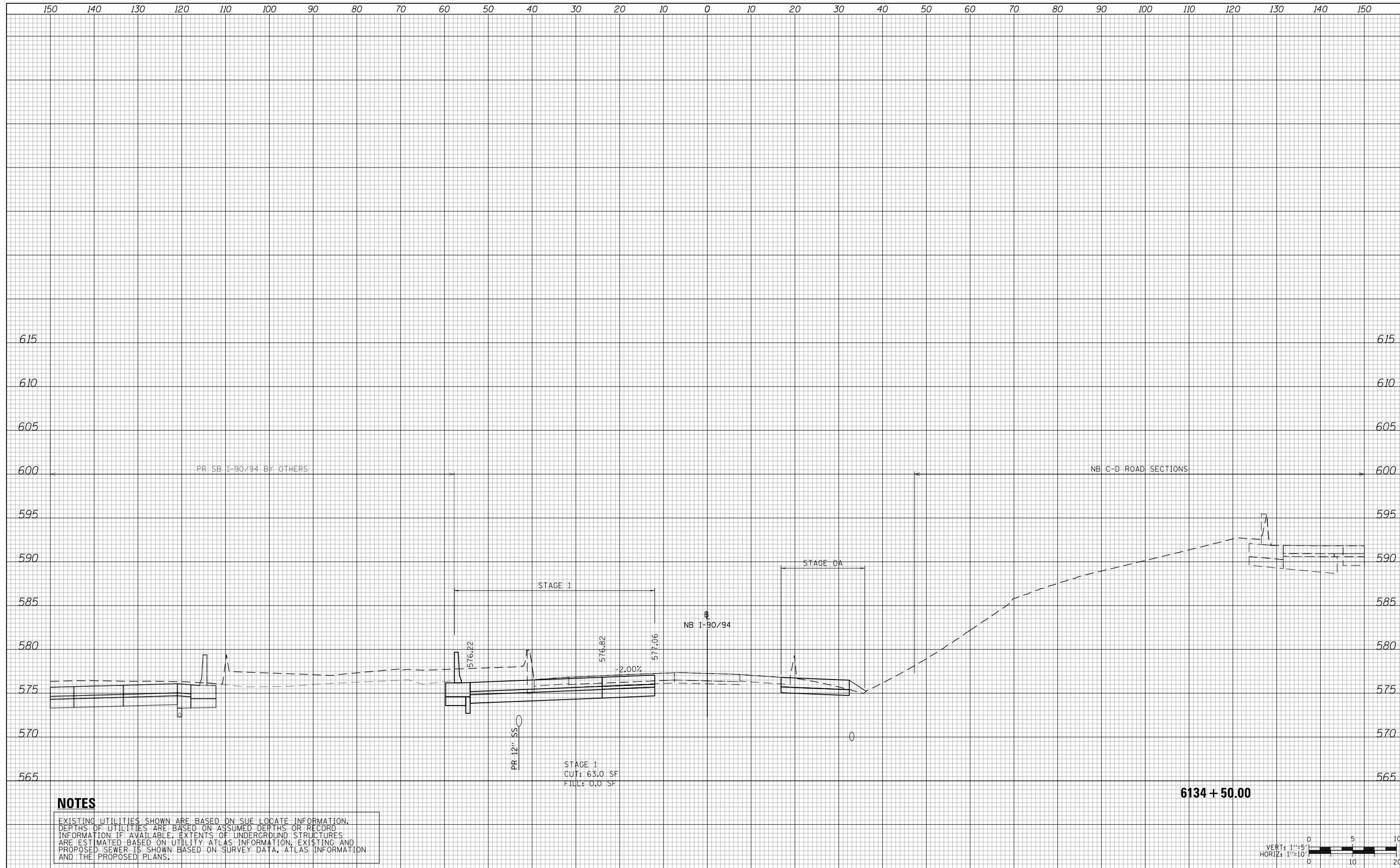
CROSS SECTION
NB I-90/94 STAGE 1
 SCALE: 10'H 5"V SHEET 51 OF 57 SHEETS STA. 6134+00.00 TO STA. 6134+00.00

F.A.I. RTE.	SECTION	COUNTY	TOTAL SHEETS	SHEET NO.
90/94/290	2015-019R	COOK	2155	1764
CONTRACT NO. 62A76				

ILLINOIS FED. AID PROJECT

DATE	
BY	
SURVEYED	
PLOTTED	
TEMPLATE	
AREAS	
CHECKED	
FINAL SURVEY	
NOTE BOOK	
NO.	

DATE	
BY	
SURVEYED	
PLOTTED	
TEMPLATE	
AREAS	
CHECKED	
ORIGINAL SURVEY	
NOTE BOOK	
NO.	



NOTES

EXISTING UTILITIES SHOWN ARE BASED ON SUE LOCATE INFORMATION. DEPTHS OF UTILITIES ARE BASED ON ASSUMED DEPTHS OR RECORD INFORMATION IF AVAILABLE. EXTENTS OF UNDERGROUND STRUCTURES ARE ESTIMATED BASED ON UTILITY ATLAS INFORMATION, EXISTING AND PROPOSED SEWER IS SHOWN BASED ON SURVEY DATA, ATLAS INFORMATION AND THE PROPOSED PLANS.



D162476-Sht-XS-KDR-1.dgn	DESIGNED - MKW	REVISED -
USER NAME = zmaranko	DRAWN - ZMZ	REVISED -
PLOT SCALE = 20.0000' / in.	CHECKED - JMG	REVISED -
PLOT DATE = 3/9/2020	DATE - 3/4/20	REVISED -

**STATE OF ILLINOIS
DEPARTMENT OF TRANSPORTATION**

**CROSS SECTION
NB I-90/94 STAGE 1**

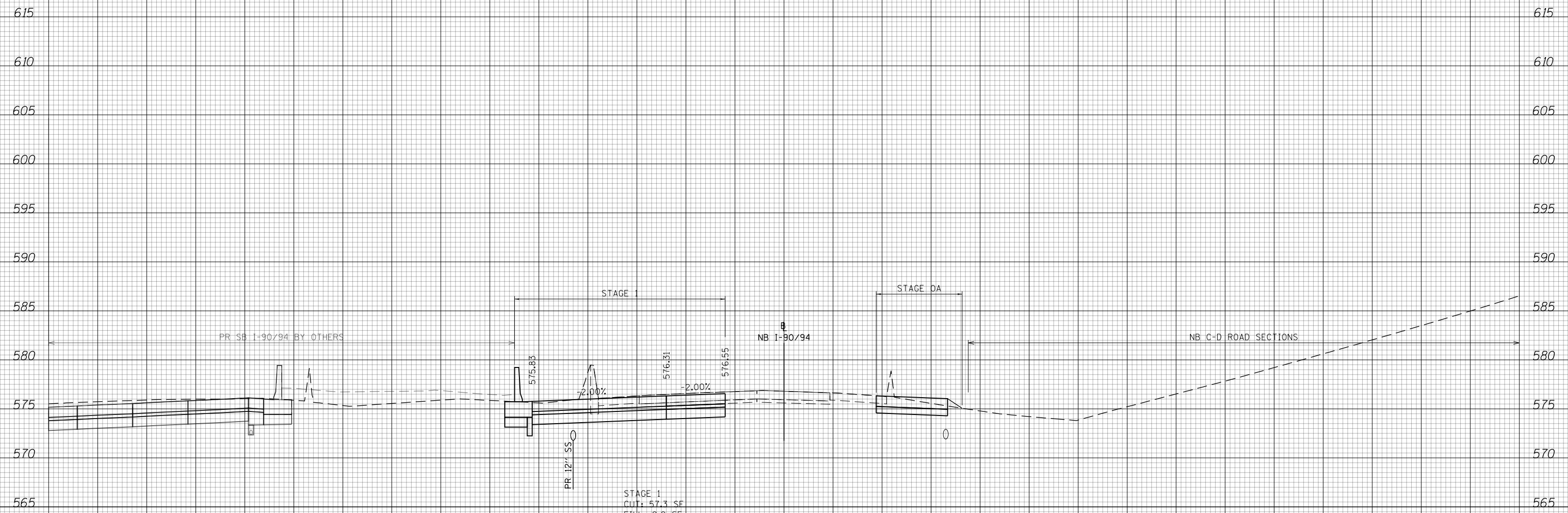
SCALE: 10:H 5:V SHEET 52 OF 57 SHEETS STA. 6134+50.00 TO STA. 6134+50.00

F.A.I. RTE.	SECTION	COUNTY	TOTAL SHEETS	SHEET NO.
90/94/290	2015-019R	COOK	2155	1765
CONTRACT NO. 62A76				
ILLINOIS FED. AID PROJECT				

150 140 130 120 110 100 90 80 70 60 50 40 30 20 10 0 10 20 30 40 50 60 70 80 90 100 110 120 130 140 150

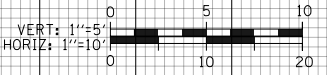
DATE	
BY	
SURVEYED	
PLOTTED	
TEMPLATE	
AREAS	
CHECKED	
FINAL SURVEY	
NOTE BOOK	
NO.	

DATE	
BY	
SURVEYED	
PLOTTED	
TEMPLATE	
AREAS	
CHECKED	
ORIGINAL SURVEY	
NOTE BOOK	
NO.	



NOTES

EXISTING UTILITIES SHOWN ARE BASED ON SUE LOCATE INFORMATION. DEPTHS OF UTILITIES ARE BASED ON ASSUMED DEPTHS OR RECORD INFORMATION IF AVAILABLE. EXTENTS OF UNDERGROUND STRUCTURES ARE ESTIMATED BASED ON UTILITY ATLAS INFORMATION, EXISTING AND PROPOSED SEWER IS SHOWN BASED ON SURVEY DATA, ATLAS INFORMATION AND THE PROPOSED PLANS.



D162A76-Sht-XS-KDR-1.dgn	DESIGNED - MKW	REVISED -
USER NAME = zmzaranko	DRAWN - ZMZ	REVISED -
PLOT SCALE = 20.0000' / in.	CHECKED - JMG	REVISED -
PLOT DATE = 3/9/2020	DATE - 3/4/20	REVISED -

**STATE OF ILLINOIS
DEPARTMENT OF TRANSPORTATION**

**CROSS SECTION
NB I-90/94 STAGE 1**

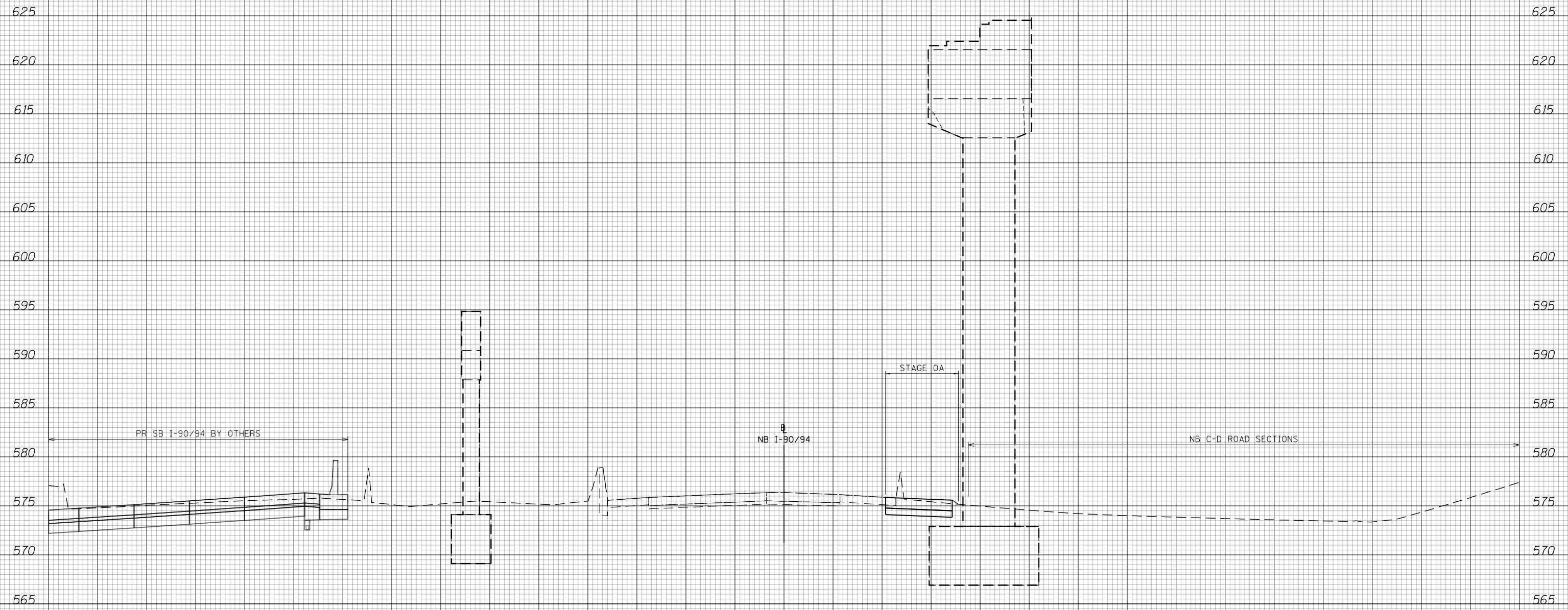
SCALE: 10:H 5:V SHEET 53 OF 57 SHEETS STA. 6135+00.00 TO STA. 6135+00.00

F.A.I. RTE.	SECTION	COUNTY	TOTAL SHEETS	SHEET NO.
90/94/290	2015-019R	COOK	2155	1766
CONTRACT NO. 62A76				
ILLINOIS FED. AID PROJECT				

150 140 130 120 110 100 90 80 70 60 50 40 30 20 10 0 10 20 30 40 50 60 70 80 90 100 110 120 130 140 150

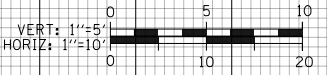
DATE	
BY	
FINAL SURVEY NO.	
SURVEYED PLOTTED AREAS CHECKED	
TEMPLATE	
NOTE BOOK	

DATE	
BY	
ORIGINAL SURVEY NO.	
SURVEYED PLOTTED AREAS CHECKED	
TEMPLATE	
NOTE BOOK	



NOTES

EXISTING UTILITIES SHOWN ARE BASED ON SUE LOCATE INFORMATION. DEPTHS OF UTILITIES ARE BASED ON ASSUMED DEPTHS OR RECORD INFORMATION IF AVAILABLE. EXTENTS OF UNDERGROUND STRUCTURES ARE ESTIMATED BASED ON UTILITY ATLAS INFORMATION, EXISTING AND PROPOSED SEWER IS SHOWN BASED ON SURVEY DATA, ATLAS INFORMATION AND THE PROPOSED PLANS.



D162476-Sht-XS-KDR-1.dgn	DESIGNED - MKW	REVISED -
USER NAME = Imnaingolan	DRAWN - ZMZ	REVISED -
PLOT SCALE = 20.0000' / in.	CHECKED - JMG	REVISED -
PLOT DATE = 1/31/2020	DATE - 1/29/20	REVISED -

**STATE OF ILLINOIS
DEPARTMENT OF TRANSPORTATION**

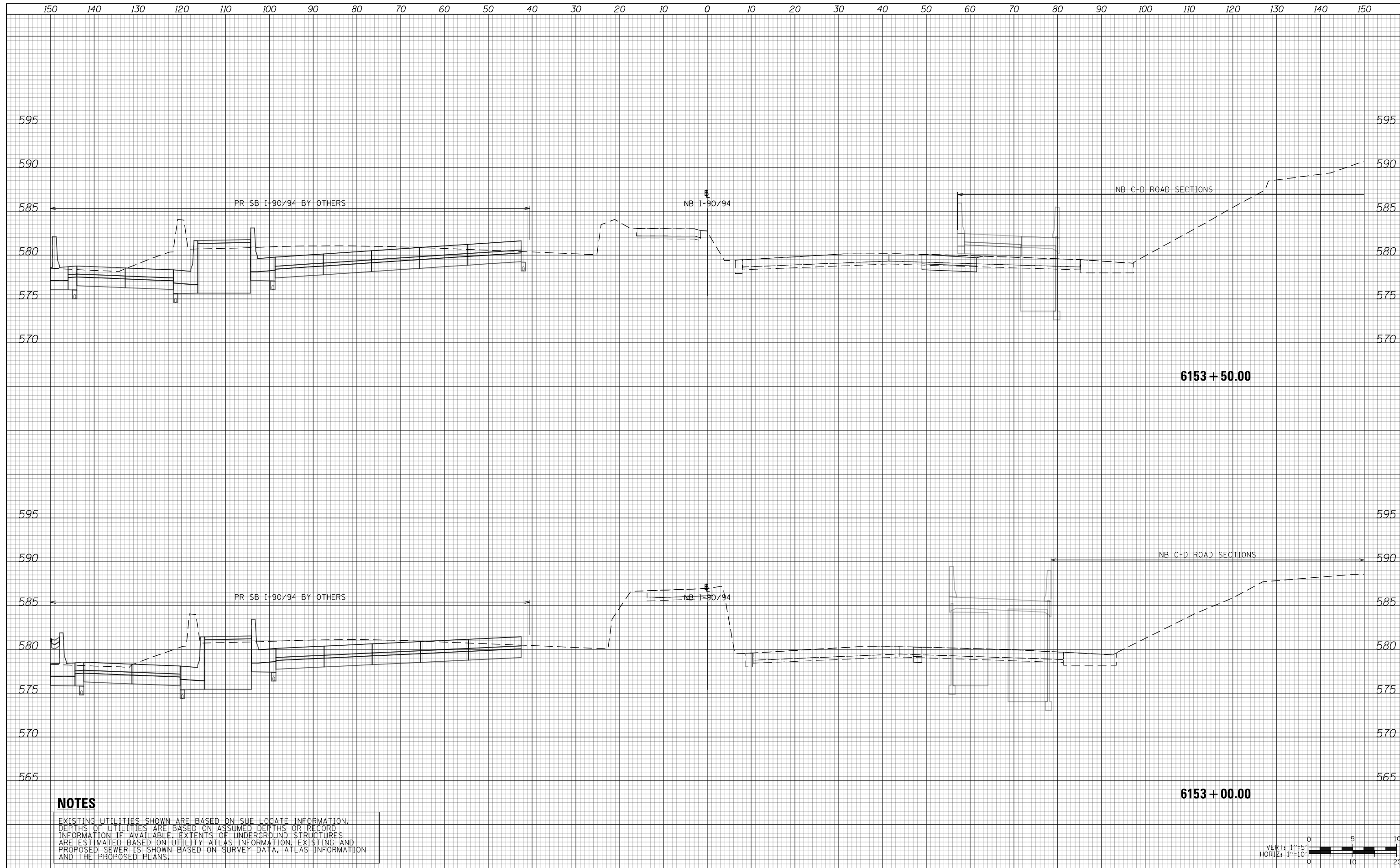
**CROSS SECTION
NB I-90/94 STAGE 1**

SCALE: 10:H 5:V SHEET 54 OF 57 SHEETS STA. 6135+50.00 TO STA. 6135+50.00

F.A.I. RTE.	SECTION	COUNTY	TOTAL SHEETS	SHEET NO.
90/94/290	2015-019R	COOK	2155	1767
CONTRACT NO. 62A76				
ILLINOIS FED. AID PROJECT				

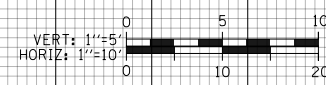
DATE	
BY	
FINAL SURVEY NO.	
SURVEYED	
PLOTTED	
TEMPLATE	
AREAS	
CHECKED	

DATE	
BY	
ORIGINAL SURVEY NO.	
SURVEYED	
PLOTTED	
TEMPLATE	
AREAS	
CHECKED	



NOTES

EXISTING UTILITIES SHOWN ARE BASED ON SUE LOCATE INFORMATION. DEPTHS OF UTILITIES ARE BASED ON ASSUMED DEPTHS OR RECORD INFORMATION IF AVAILABLE. EXTENTS OF UNDERGROUND STRUCTURES ARE ESTIMATED BASED ON UTILITY ATLAS INFORMATION, EXISTING AND PROPOSED SEWER IS SHOWN BASED ON SURVEY DATA, ATLAS INFORMATION AND THE PROPOSED PLANS.



D162476-Sht-XS-KDR-1.dgn	DESIGNED - MKW	REVISED -
USER NAME = Imnaingolan	DRAWN - ZMZ	REVISED -
PLOT SCALE = 20.0000' / in.	CHECKED - JMG	REVISED -
PLOT DATE = 1/31/2020	DATE - 1/29/20	REVISED -

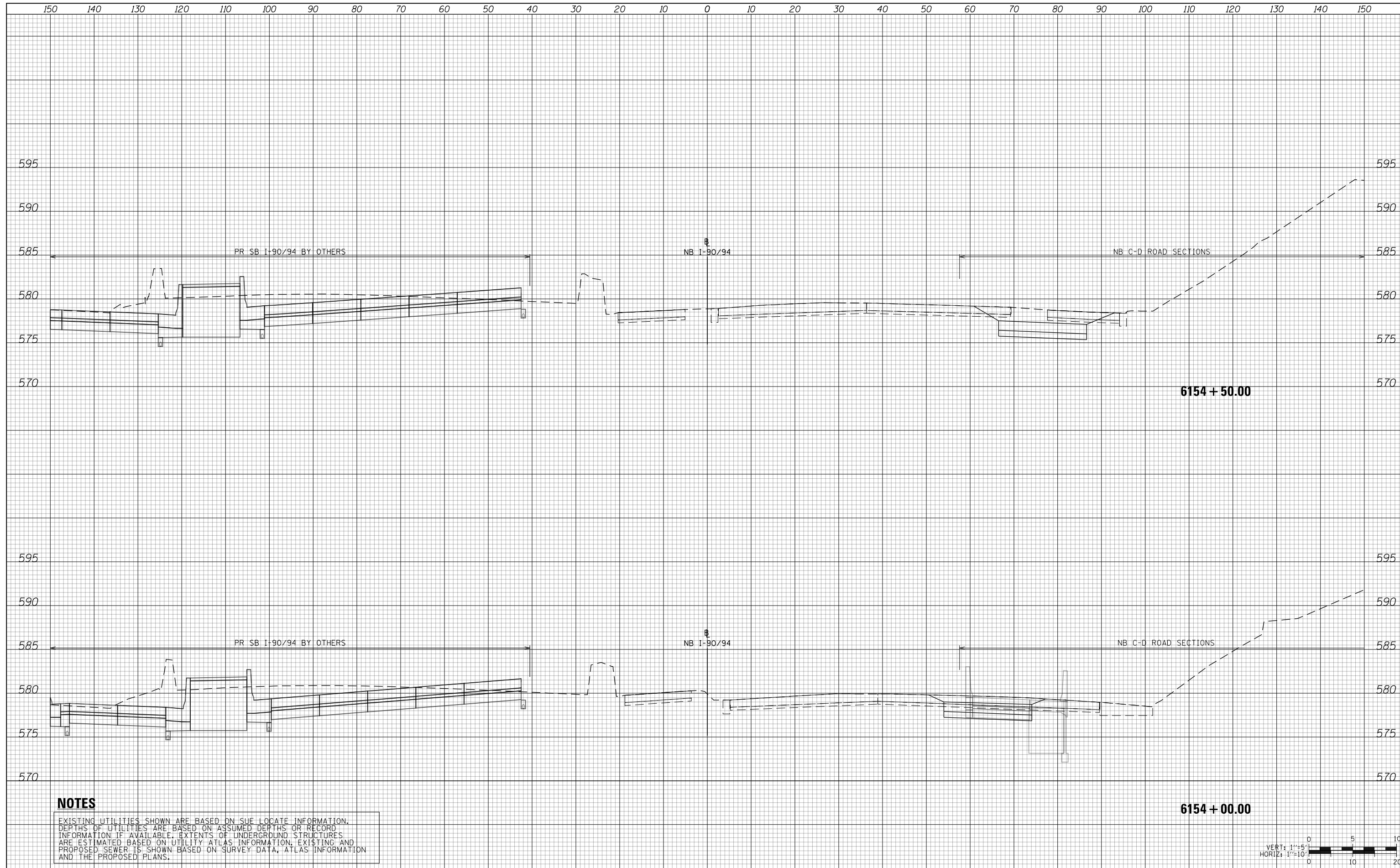
**STATE OF ILLINOIS
DEPARTMENT OF TRANSPORTATION**

**CROSS SECTION
NB I-90/94 STAGE 1**
SCALE: 10:H 5:V SHEET 55 OF 57 SHEETS STA. 6153+00.00 TO STA. 6153+50.00

F.A.I. RTE.	SECTION	COUNTY	TOTAL SHEETS	SHEET NO.
90/94/290	2015-019R	COOK	2155	1768
CONTRACT NO. 62A76				
ILLINOIS FED. AID PROJECT				

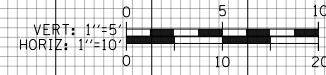
DATE	
BY	
SURVEYED	
PLOTTED	
TEMPLATE	
AREAS	
CHECKED	
FINAL SURVEY NOTE BOOK NO.	

DATE	
BY	
SURVEYED	
PLOTTED	
TEMPLATE	
AREAS	
CHECKED	
ORIGINAL SURVEY NOTE BOOK NO.	



NOTES

EXISTING UTILITIES SHOWN ARE BASED ON SUE LOCATE INFORMATION. DEPTHS OF UTILITIES ARE BASED ON ASSUMED DEPTHS OR RECORD INFORMATION IF AVAILABLE. EXTENTS OF UNDERGROUND STRUCTURES ARE ESTIMATED BASED ON UTILITY ATLAS INFORMATION, EXISTING AND PROPOSED SEWER IS SHOWN BASED ON SURVEY DATA, ATLAS INFORMATION AND THE PROPOSED PLANS.



D162A76-Sht-XS-KDR-1.dgn
 USER NAME = Imnaingolan
 PLOT SCALE = 20.0000' / in.
 PLOT DATE = 1/31/2020

DESIGNED - MKW
 DRAWN - ZMZ
 CHECKED - JMG
 DATE - 1/29/20

REVISED -
 REVISED -
 REVISED -
 REVISED -

**STATE OF ILLINOIS
 DEPARTMENT OF TRANSPORTATION**

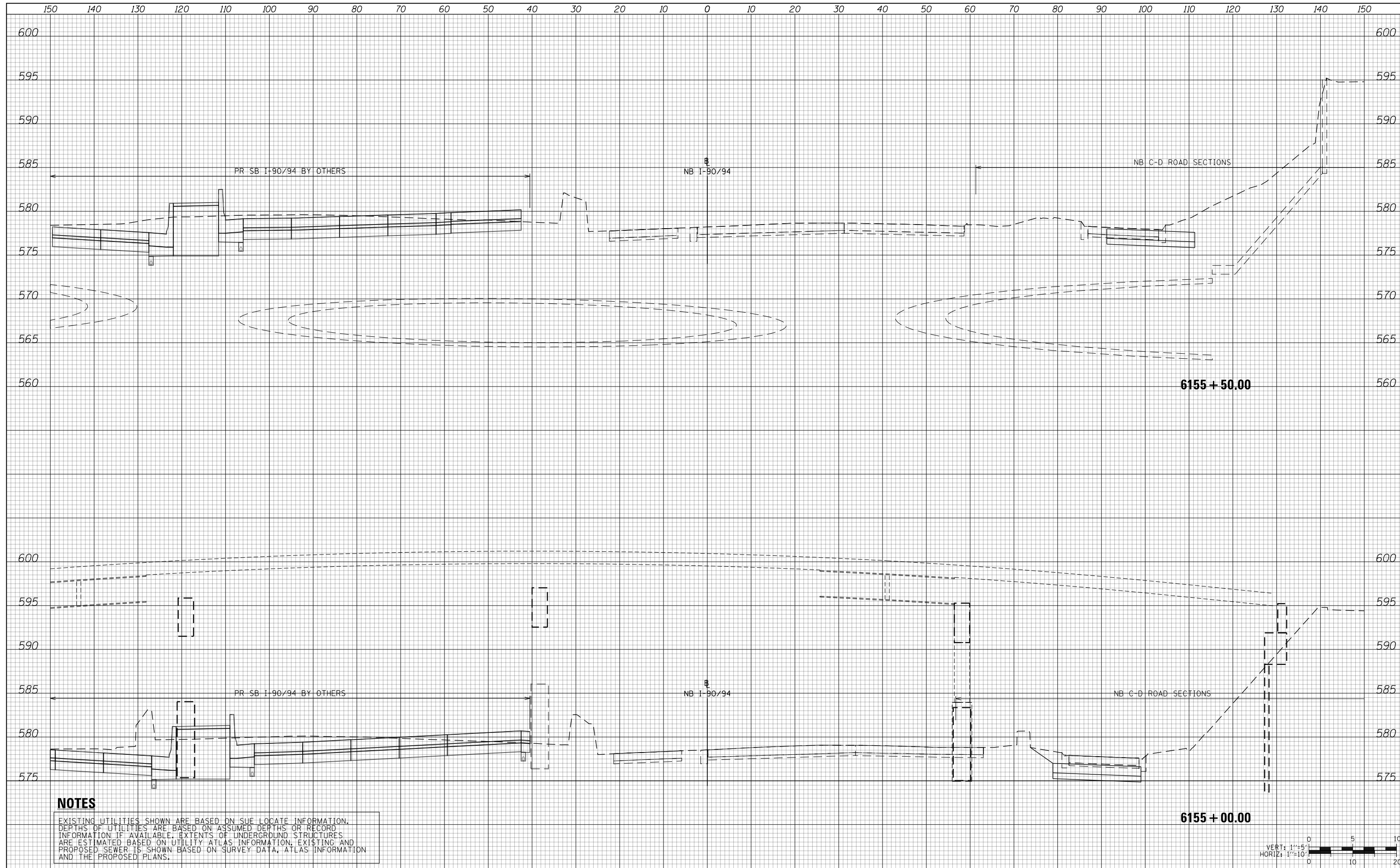
**CROSS SECTION
 NB I-90/94 STAGE 1**

SCALE: 10:H 5:V SHEET 56 OF 57 SHEETS STA. 6154+00.00 TO STA. 6154+50.00

F.A.I. RTE.	SECTION	COUNTY	TOTAL SHEETS	SHEET NO.
90/94/290	2015-019R	COOK	2155	1769
CONTRACT NO. 62A76				
ILLINOIS FED. AID PROJECT				

DATE	
BY	
SURVEYED	
PLOTTED	
TEMPLATE	
AREAS CHECKED	
FINAL SURVEY NOTE BOOK NO.	

DATE	
BY	
SURVEYED	
PLOTTED	
TEMPLATE	
AREAS CHECKED	
ORIGINAL SURVEY NOTE BOOK NO.	



NOTES

EXISTING UTILITIES SHOWN ARE BASED ON SUE LOCATE INFORMATION. DEPTHS OF UTILITIES ARE BASED ON ASSUMED DEPTHS OR RECORD INFORMATION IF AVAILABLE. EXTENTS OF UNDERGROUND STRUCTURES ARE ESTIMATED BASED ON UTILITY ATLAS INFORMATION, EXISTING AND PROPOSED SEWER IS SHOWN BASED ON SURVEY DATA, ATLAS INFORMATION AND THE PROPOSED PLANS.



D162A76-Sht-XS-KDR-1.dgn
 USER NAME = Imnaingolan
 PLOT SCALE = 20.0000' / in.
 PLOT DATE = 1/31/2020

DESIGNED - MKW
 DRAWN - ZMZ
 CHECKED - JMG
 DATE - 1/29/20

REVISED -
 REVISED -
 REVISED -
 REVISED -

**STATE OF ILLINOIS
 DEPARTMENT OF TRANSPORTATION**

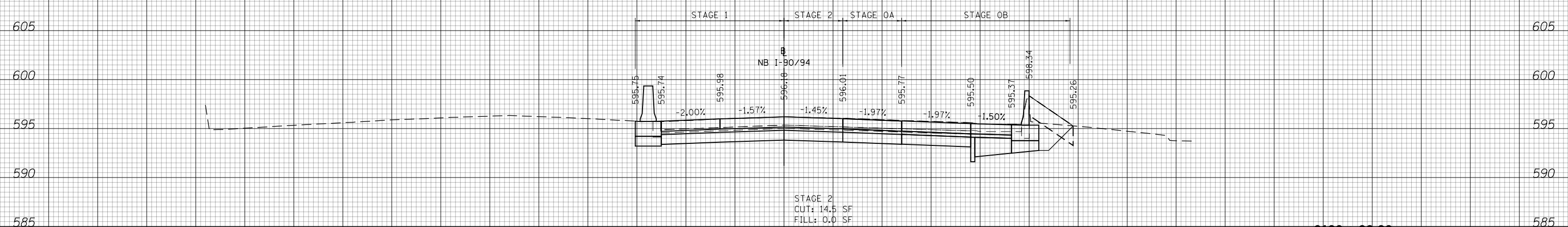
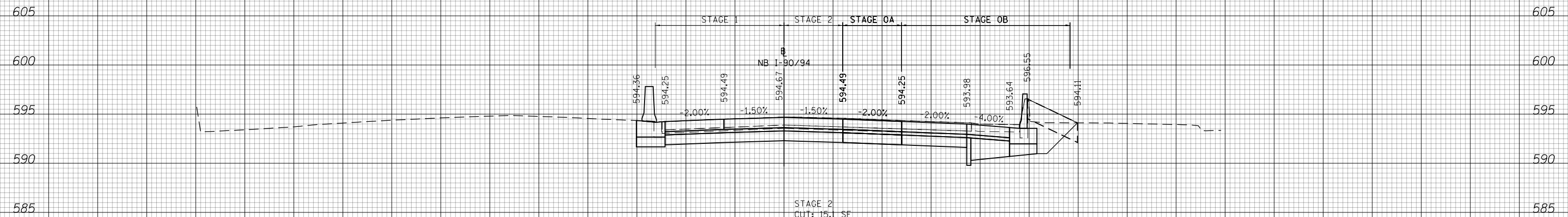
**CROSS SECTION
 NB I-90/94 STAGE 1**
 SCALE: 10:H 5:V SHEET 57 OF 57 SHEETS STA. 6155+00.00 TO STA. 6155+50.00

F.A.I. RTE.	SECTION	COUNTY	TOTAL SHEETS	SHEET NO.
90/94/290	2015-019R	COOK	2155	1770
CONTRACT NO. 62A76				
ILLINOIS FED. AID PROJECT				

150 140 130 120 110 100 90 80 70 60 50 40 30 20 10 0 10 20 30 40 50 60 70 80 90 100 110 120 130 140 150

DATE	
BY	
SURVEYED	
PLOTTED	
TEMPLATE	
AREAS	
CHECKED	
FINAL SURVEY NOTE BOOK NO.	

DATE	
BY	
SURVEYED	
PLOTTED	
TEMPLATE	
AREAS	
CHECKED	
ORIGINAL SURVEY NOTE BOOK NO.	



NOTES

EXISTING UTILITIES SHOWN ARE BASED ON SUE LOCATE INFORMATION. DEPTHS OF UTILITIES ARE BASED ON ASSUMED DEPTHS OR RECORD INFORMATION IF AVAILABLE. EXTENTS OF UNDERGROUND STRUCTURES ARE ESTIMATED BASED ON UTILITY ATLAS INFORMATION, EXISTING AND PROPOSED SEWER IS SHOWN BASED ON SURVEY DATA, ATLAS INFORMATION AND THE PROPOSED PLANS.



D162476-Sht-XS-KDR-2.dgn
 USER NAME = Imnaingolan
 PLOT SCALE = 20.0000' / in.
 PLOT DATE = 1/31/2020

DESIGNED - MKW
 DRAWN - ZMZ
 CHECKED - JMG
 DATE - 1/29/20

REVISED -
 REVISED -
 REVISED -
 REVISED -

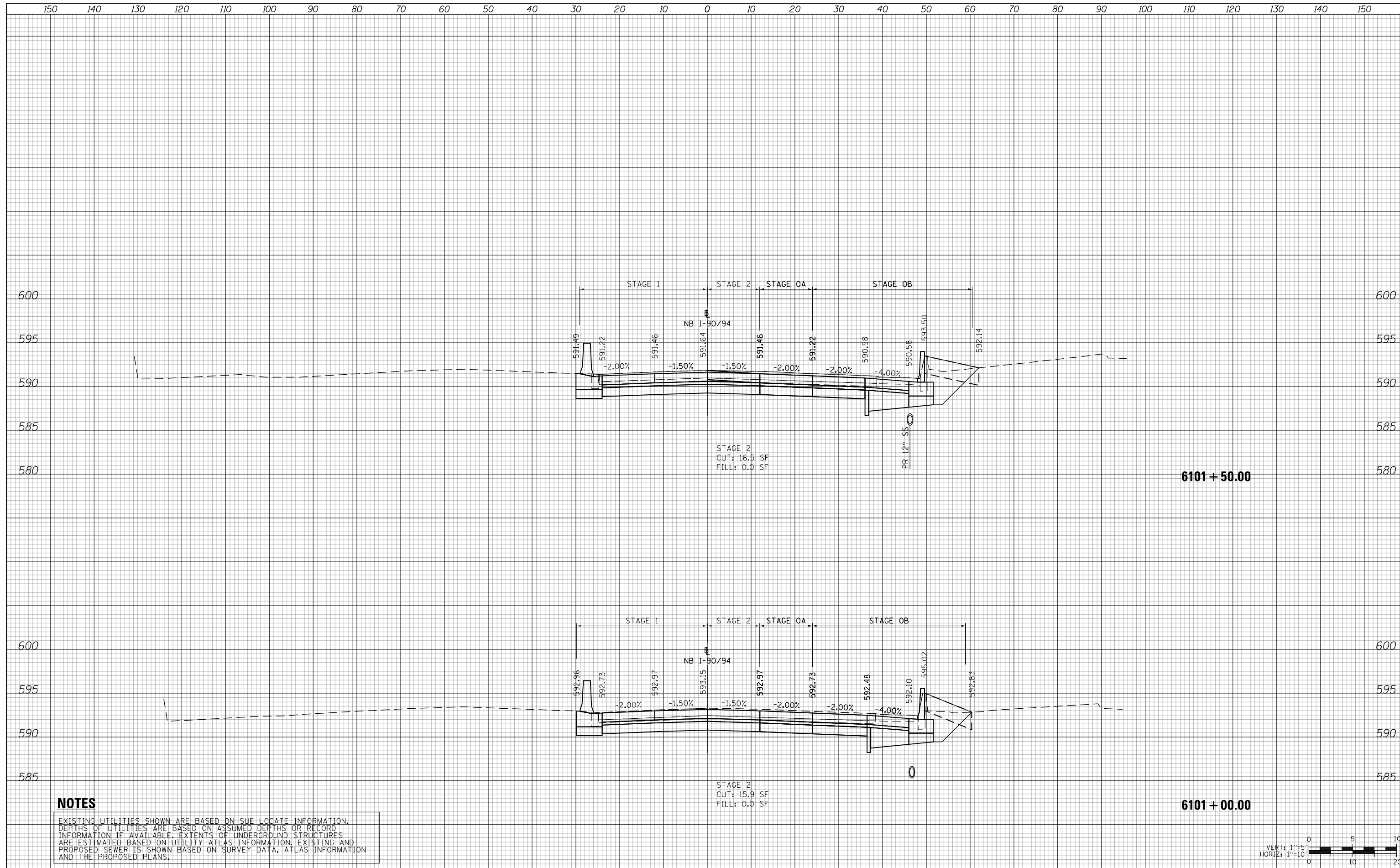
**STATE OF ILLINOIS
 DEPARTMENT OF TRANSPORTATION**

CROSS SECTION
NB I-90/94 STAGE 2
 SCALE: 10'H 5"V SHEET 1 OF 50 SHEETS STA. 6100+00.00 TO STA. 6100+50.00

F.A.I. RTE.	SECTION	COUNTY	TOTAL SHEETS	SHEET NO.
90/94/290	2015-019R	COOK	2155	1771
CONTRACT NO. 62A76				
ILLINOIS FED. AID PROJECT				

DATE	
BY	
NO.	
FINAL SURVEY	
SURVEYED	
PLOTTED	
TEMPLATE	
AREAS	
CHECKED	

DATE	
BY	
NO.	
ORIGINAL SURVEY	
SURVEYED	
PLOTTED	
TEMPLATE	
AREAS	
CHECKED	



NOTES

EXISTING UTILITIES SHOWN ARE BASED ON SUE LOCATE INFORMATION. DEPTHS OF UTILITIES ARE BASED ON ASSUMED DEPTHS OR RECORD INFORMATION IF AVAILABLE. EXTENTS OF UNDERGROUND STRUCTURES ARE ESTIMATED BASED ON UTILITY ATLAS INFORMATION, EXISTING AND PROPOSED SEWER IS SHOWN BASED ON SURVEY DATA, ATLAS INFORMATION AND THE PROPOSED PLANS.



D162A76-Sht-XS-KDR-2.dgn
USER NAME = lmaingolan
PLOT SCALE = 20.0000' / in.
PLOT DATE = 1/31/2020

DESIGNED - MKW
DRAWN - ZMZ
CHECKED - JMG
DATE - 1/29/20

REVISED -
REVISED -
REVISED -
REVISED -

**STATE OF ILLINOIS
DEPARTMENT OF TRANSPORTATION**

**CROSS SECTION
NB I-90/94 STAGE 2**

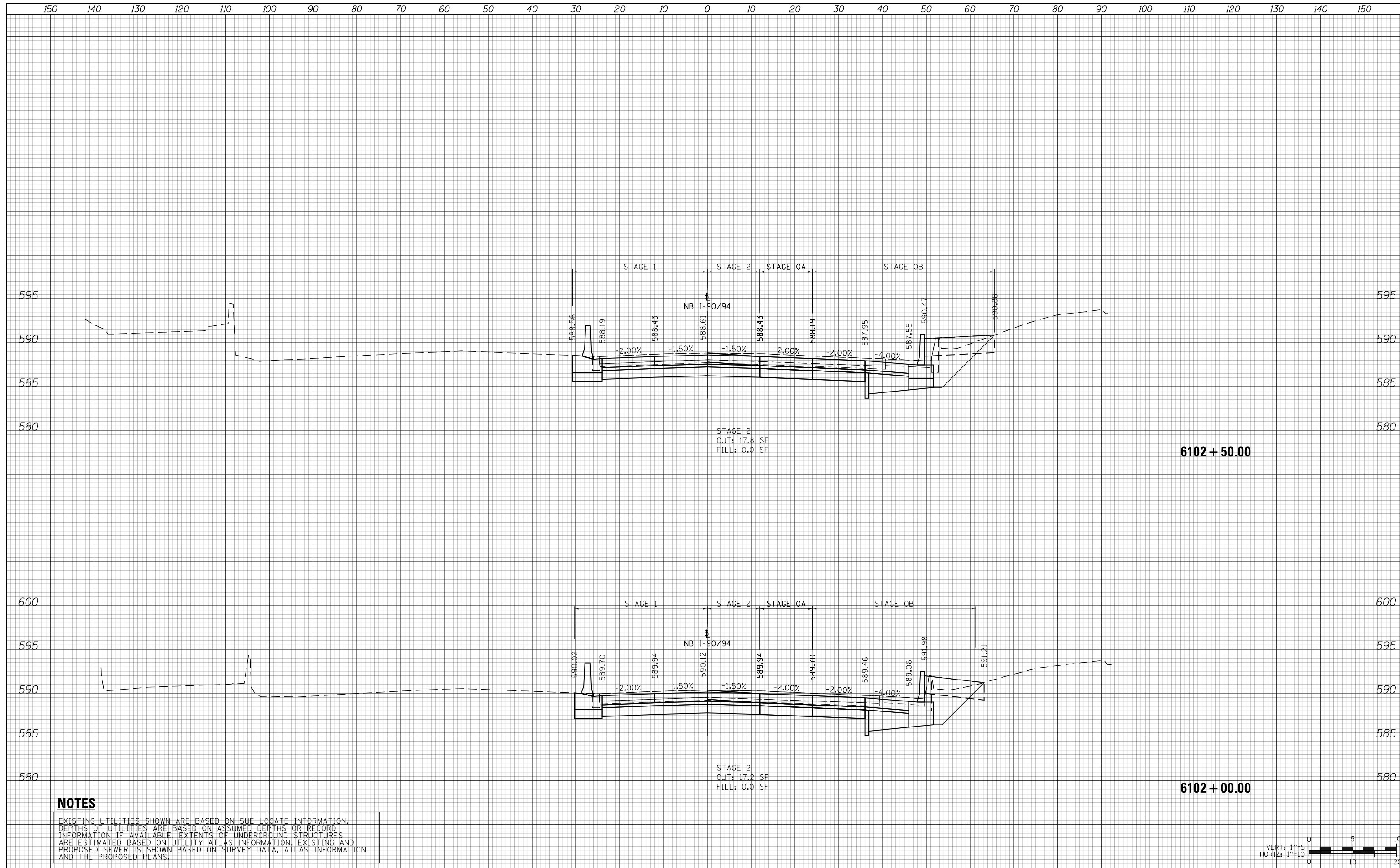
SCALE: 10:H 5:V SHEET 2 OF 50 SHEETS STA. 6101+00.00 TO STA. 6101+50.00

F.A.I. RTE.	SECTION	COUNTY	TOTAL SHEETS	SHEET NO.
90/94/290	2015-019R	COOK	2155	1772
CONTRACT NO. 62A76				

ILLINOIS FED. AID PROJECT

DATE	
BY	
NO.	
FINAL SURVEY	SURVEYED
NOTE BOOK	PLOTTED
AREAS CHECKED	TEMPLATE
	AREAS
	CHECKED

DATE	
BY	
NO.	
ORIGINAL SURVEY	SURVEYED
NOTE BOOK	PLOTTED
AREAS CHECKED	TEMPLATE
	AREAS
	CHECKED



NOTES

EXISTING UTILITIES SHOWN ARE BASED ON SUE LOCATE INFORMATION. DEPTHS OF UTILITIES ARE BASED ON ASSUMED DEPTHS OR RECORD INFORMATION IF AVAILABLE. EXTENTS OF UNDERGROUND STRUCTURES ARE ESTIMATED BASED ON UTILITY ATLAS INFORMATION, EXISTING AND PROPOSED SEWER IS SHOWN BASED ON SURVEY DATA, ATLAS INFORMATION AND THE PROPOSED PLANS.



D162476-Sht-XS-KDR-2.dgn	DESIGNED - MKW	REVISED -
USER NAME = Imnaingolan	DRAWN - ZMZ	REVISED -
PLOT SCALE = 20.0000' / in.	CHECKED - JMG	REVISED -
PLOT DATE = 1/31/2020	DATE - 1/29/20	REVISED -

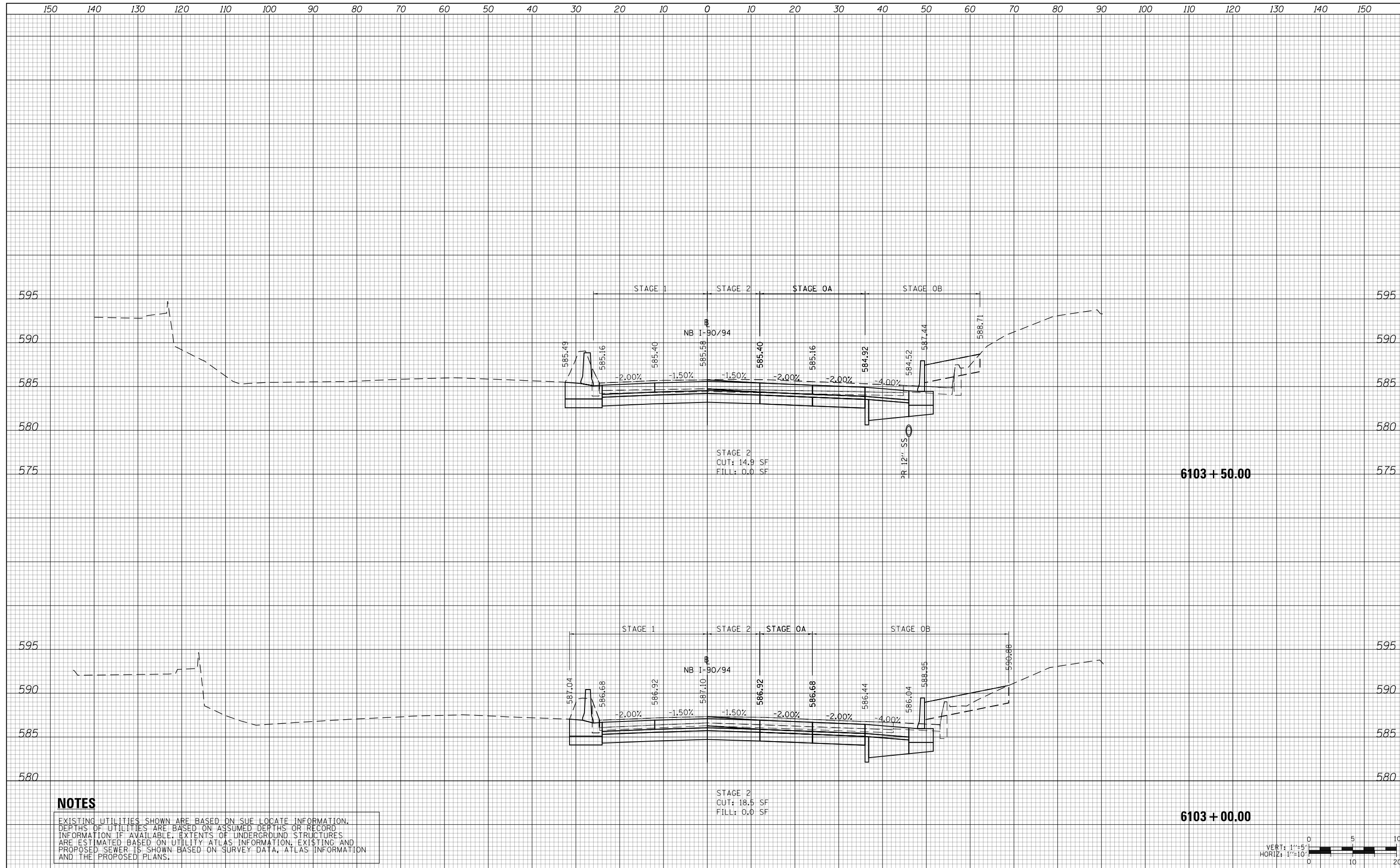
**STATE OF ILLINOIS
DEPARTMENT OF TRANSPORTATION**

CROSS SECTION			
NB I-90/94 STAGE 2			
SCALE: 10'H 5'V	SHEET 3	OF 50 SHEETS	STA. 6102+00.00 TO STA. 6102+50.00

F.A.I. RTE.	SECTION	COUNTY	TOTAL SHEETS	SHEET NO.
90/94/290	2015-019R	COOK	2155	1773
				CONTRACT NO. 62A76
ILLINOIS FED. AID PROJECT				

DATE	
BY	
SURVEYED	
PLOTTED	
TEMPLATE	
AREAS	
CHECKED	
NO.	

DATE	
BY	
SURVEYED	
PLOTTED	
TEMPLATE	
AREAS	
CHECKED	
NO.	



NOTES

EXISTING UTILITIES SHOWN ARE BASED ON SUE LOCATE INFORMATION. DEPTHS OF UTILITIES ARE BASED ON ASSUMED DEPTHS OR RECORD INFORMATION IF AVAILABLE. EXTENTS OF UNDERGROUND STRUCTURES ARE ESTIMATED BASED ON UTILITY ATLAS INFORMATION, EXISTING AND PROPOSED SEWER IS SHOWN BASED ON SURVEY DATA, ATLAS INFORMATION AND THE PROPOSED PLANS.



D162A76-Sht-XS-KDR-2.dgn	DESIGNED - MKW	REVISED -
USER NAME = Imnaingolan	DRAWN - ZMZ	REVISED -
PLOT SCALE = 20.0000' / in.	CHECKED - JMG	REVISED -
PLOT DATE = 1/31/2020	DATE - 1/29/20	REVISED -

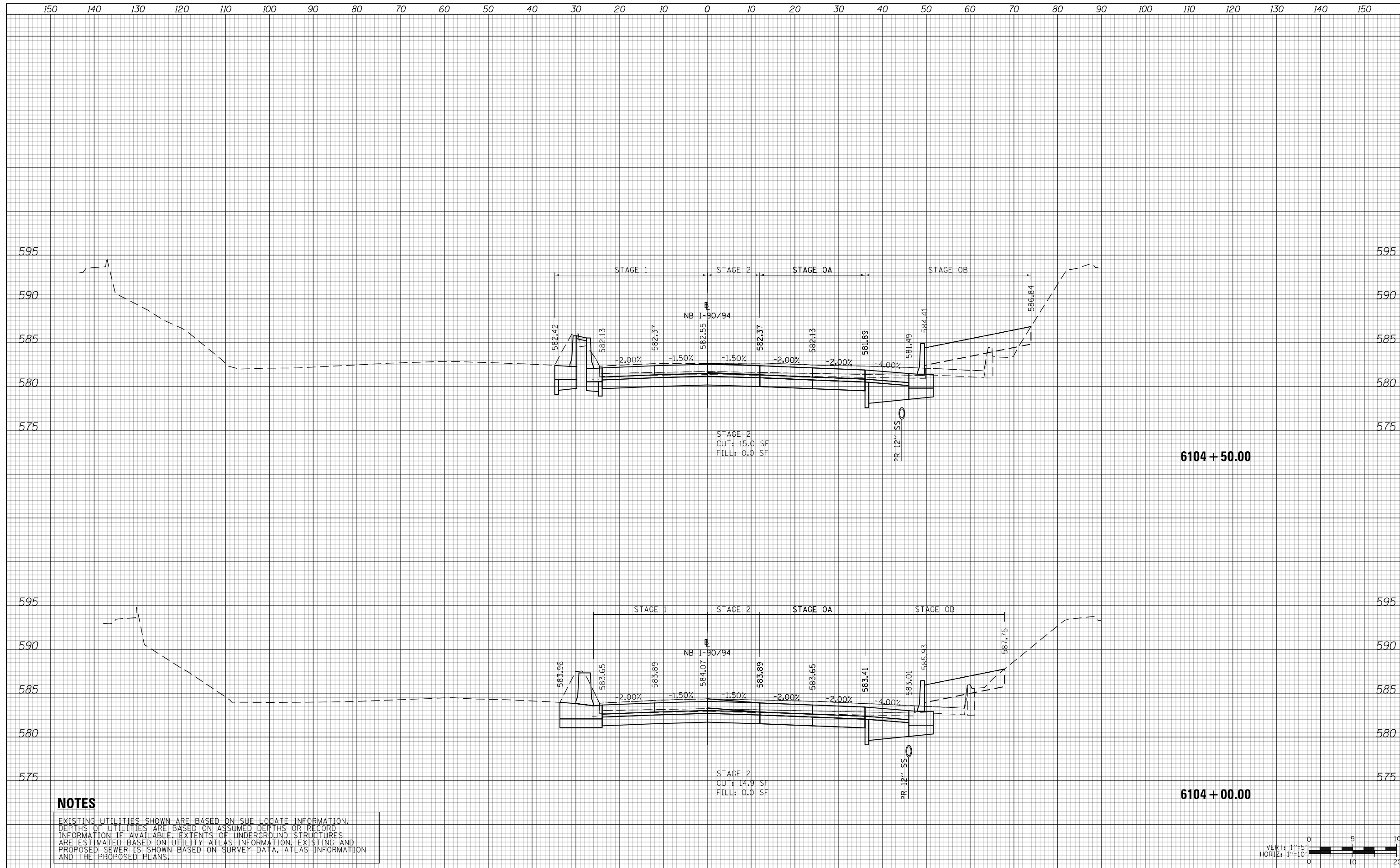
**STATE OF ILLINOIS
DEPARTMENT OF TRANSPORTATION**

CROSS SECTION			
NB I-90/94 STAGE 2			
SCALE: 10'H 5'V	SHEET 4	OF 50 SHEETS	STA. 6103+00.00 TO STA. 6103+50.00

F.A.I. RTE.	SECTION	COUNTY	TOTAL SHEETS	SHEET NO.
90/94/290	2015-019R	COOK	2155	1774
CONTRACT NO. 62A76				
ILLINOIS FED. AID PROJECT				

DATE	
BY	
FINAL SURVEY NO.	
SURVEYED PLOTTED TEMPLATE AREAS CHECKED	
NOTE BOOK NO.	

DATE	
BY	
ORIGINAL SURVEY NO.	
SURVEYED PLOTTED TEMPLATE AREAS CHECKED	
NOTE BOOK NO.	



NOTES

EXISTING UTILITIES SHOWN ARE BASED ON SUE LOCATE INFORMATION. DEPTHS OF UTILITIES ARE BASED ON ASSUMED DEPTHS OR RECORD INFORMATION IF AVAILABLE. EXTENTS OF UNDERGROUND STRUCTURES ARE ESTIMATED BASED ON UTILITY ATLAS INFORMATION, EXISTING AND PROPOSED SEWER IS SHOWN BASED ON SURVEY DATA, ATLAS INFORMATION AND THE PROPOSED PLANS.



D162A76-Sht-XS-KDR-2.dgn	DESIGNED - MKW	REVISED -
USER NAME = Imnaingolan	DRAWN - ZMZ	REVISED -
PLOT SCALE = 20.0000' / in.	CHECKED - JMG	REVISED -
PLOT DATE = 1/31/2020	DATE - 1/29/20	REVISED -

**STATE OF ILLINOIS
DEPARTMENT OF TRANSPORTATION**

CROSS SECTION			
NB I-90/94 STAGE 2			
SCALE: 10'H 5'V	SHEET 5	OF 50 SHEETS	STA. 6104+00.00 TO STA. 6104+50.00

F.A.I. RTE.	SECTION	COUNTY	TOTAL SHEETS	SHEET NO.
90/94/290	2015-019R	COOK	2155	1775
CONTRACT NO. 62A76				
ILLINOIS FED. AID PROJECT				

DATE	
BY	
SURVEYED	
PLOTTED	
TEMPLATE	
AREAS	
CHECKED	
NO.	

DATE	
BY	
SURVEYED	
PLOTTED	
TEMPLATE	
AREAS	
CHECKED	
NO.	



NOTES

EXISTING UTILITIES SHOWN ARE BASED ON SUE LOCATE INFORMATION. DEPTHS OF UTILITIES ARE BASED ON ASSUMED DEPTHS OR RECORD INFORMATION IF AVAILABLE. EXTENTS OF UNDERGROUND STRUCTURES ARE ESTIMATED BASED ON UTILITY ATLAS INFORMATION, EXISTING AND PROPOSED SEWER IS SHOWN BASED ON SURVEY DATA, ATLAS INFORMATION AND THE PROPOSED PLANS.



D162476-Sht-XS-KDR-2.dgn
 USER NAME = lmaingolan
 PLOT SCALE = 20.0000' / in.
 PLOT DATE = 1/31/2020

DESIGNED - MKW
 DRAWN - ZMZ
 CHECKED - JMG
 DATE - 1/29/20

REVISED -
 REVISED -
 REVISED -
 REVISED -

**STATE OF ILLINOIS
 DEPARTMENT OF TRANSPORTATION**

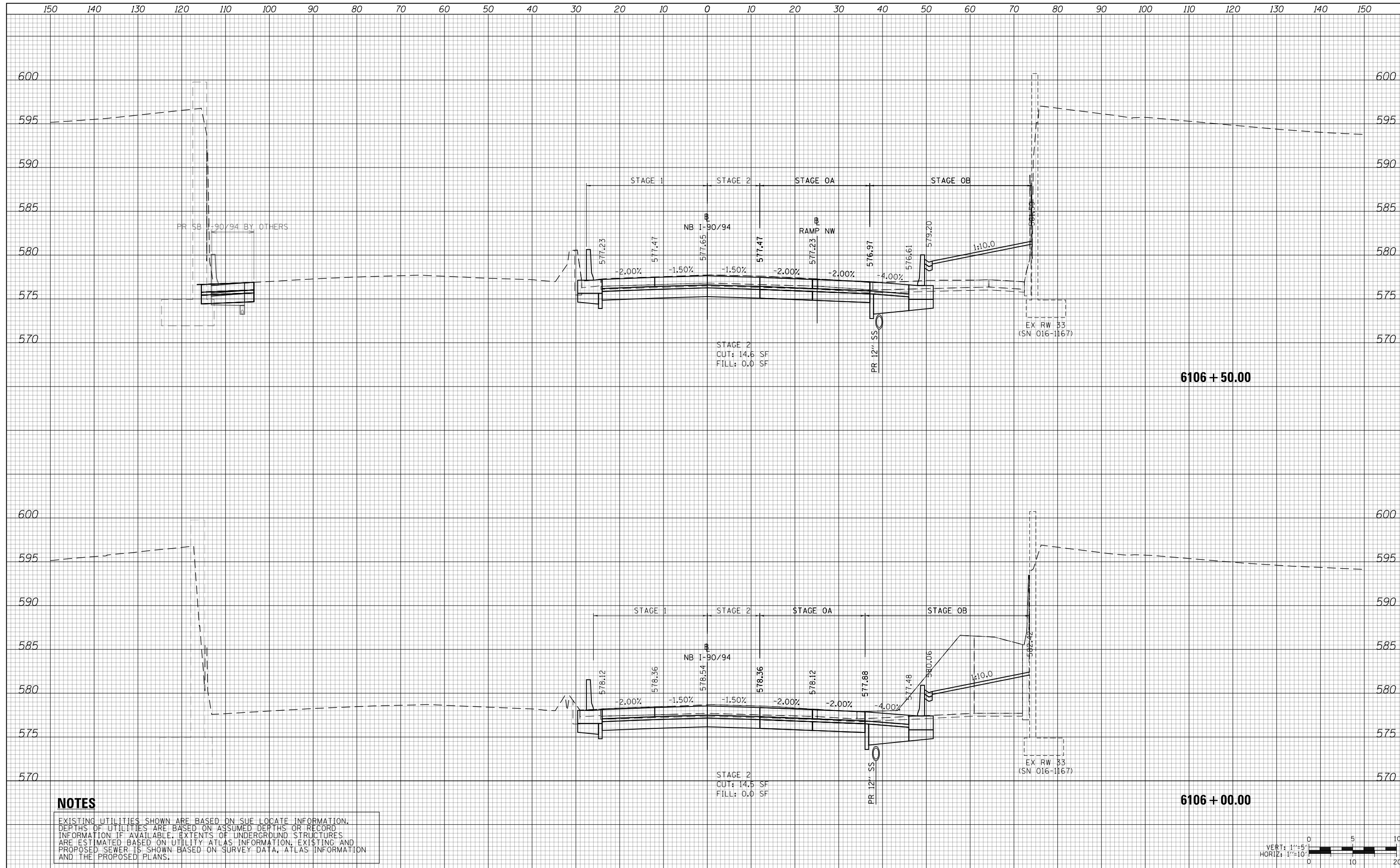
CROSS SECTION
NB I-90/94 STAGE 2
 SCALE: 10:H 5:V SHEET 6 OF 50 SHEETS STA. 6105+00.00 TO STA. 6105+50.00

F.A.I. RTE.	SECTION	COUNTY	TOTAL SHEETS	SHEET NO.
90/94/290	2015-019R	COOK	2155	1776
CONTRACT NO. 62A76				

ILLINOIS FED. AID PROJECT

DATE	
BY	
SURVEYED	
PLOTTED	
TEMPLATE	
AREAS	
CHECKED	
NO.	

DATE	
BY	
SURVEYED	
PLOTTED	
TEMPLATE	
AREAS	
CHECKED	
NO.	



NOTES

EXISTING UTILITIES SHOWN ARE BASED ON SUE LOCATE INFORMATION. DEPTHS OF UTILITIES ARE BASED ON ASSUMED DEPTHS OR RECORD INFORMATION IF AVAILABLE. EXTENTS OF UNDERGROUND STRUCTURES ARE ESTIMATED BASED ON UTILITY ATLAS INFORMATION, EXISTING AND PROPOSED SEWER IS SHOWN BASED ON SURVEY DATA, ATLAS INFORMATION AND THE PROPOSED PLANS.



D162A76-Sht-XS-KDR-2.dgn	DESIGNED - MKW	REVISED -
USER NAME = Imnaingolan	DRAWN - ZMZ	REVISED -
PLOT SCALE = 20.0000' / in.	CHECKED - JMG	REVISED -
PLOT DATE = 1/31/2020	DATE - 1/29/20	REVISED -

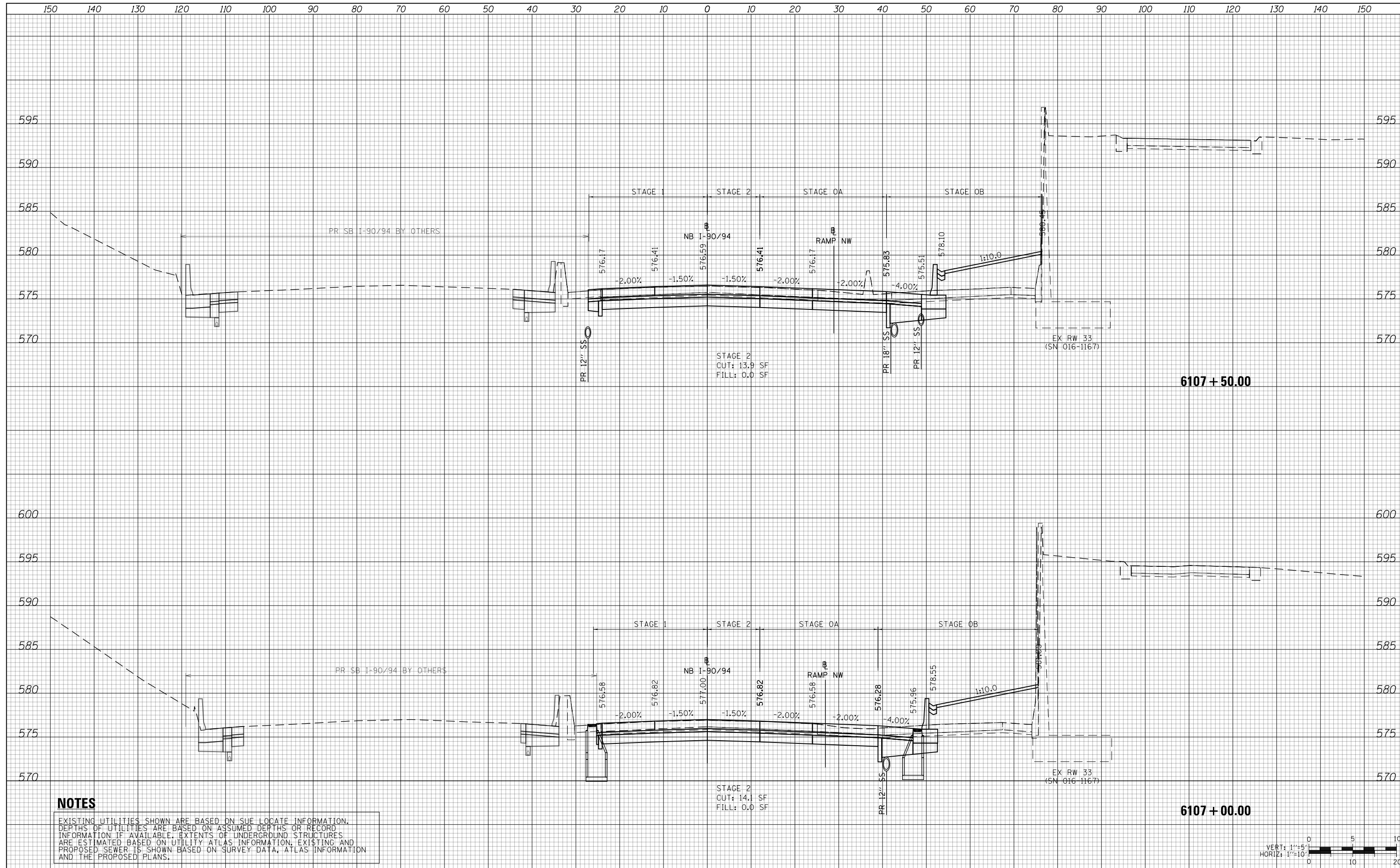
**STATE OF ILLINOIS
DEPARTMENT OF TRANSPORTATION**

CROSS SECTION			
NB I-90/94 STAGE 2			
SCALE: 10'H 5'V	SHEET 7	OF 50 SHEETS	STA. 6106+00.00 TO STA. 6106+50.00

F.A.I. RTE.	SECTION	COUNTY	TOTAL SHEETS	SHEET NO.
90/94/290	2015-019R	COOK	2155	1777
				CONTRACT NO. 62A76
ILLINOIS FED. AID PROJECT				

DATE	
BY	
SURVEYED	
PLOTTED	
TEMPLATE	
AREAS	
CHECKED	
NO.	

DATE	
BY	
SURVEYED	
PLOTTED	
TEMPLATE	
AREAS	
CHECKED	
NO.	



NOTES

EXISTING UTILITIES SHOWN ARE BASED ON SUE LOCATE INFORMATION. DEPTHS OF UTILITIES ARE BASED ON ASSUMED DEPTHS OR RECORD INFORMATION IF AVAILABLE. EXTENTS OF UNDERGROUND STRUCTURES ARE ESTIMATED BASED ON UTILITY ATLAS INFORMATION, EXISTING AND PROPOSED SEWER IS SHOWN BASED ON SURVEY DATA, ATLAS INFORMATION AND THE PROPOSED PLANS.



D162476-Sht-XS-KDR-2.dgn	DESIGNED - MKW	REVISED -
USER NAME = Imnaingolan	DRAWN - ZMZ	REVISED -
PLOT SCALE = 20.0000' / in.	CHECKED - JMG	REVISED -
PLOT DATE = 1/31/2020	DATE - 1/29/20	REVISED -

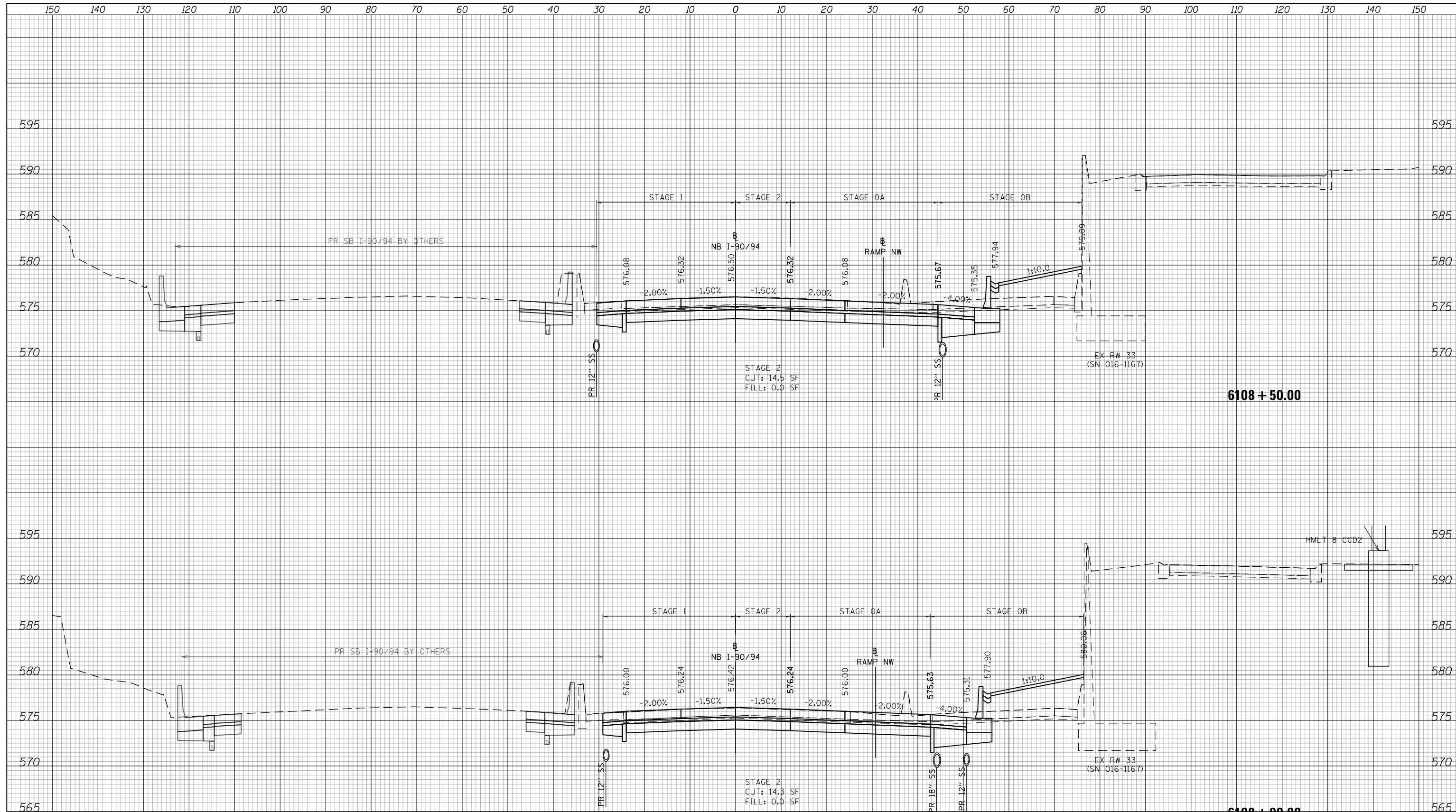
**STATE OF ILLINOIS
DEPARTMENT OF TRANSPORTATION**

CROSS SECTION			
NB I-90/94 STAGE 2			
SCALE: 10:H 5:V	SHEET 8	OF 50 SHEETS	STA. 6107+00.00 TO STA. 6107+50.00

F.A.I. RTE.	SECTION	COUNTY	TOTAL SHEETS	SHEET NO.
90/94/290	2015-019R	COOK	2155	1778
CONTRACT NO. 62A76				
ILLINOIS FED. AID PROJECT				

DATE	
BY	
SURVEYED	
PLOTTED	
TEMPLATE	
AREAS	
CHECKED	
FINAL SURVEY	
NOTE BOOK	
NO.	

DATE	
BY	
SURVEYED	
PLOTTED	
TEMPLATE	
AREAS	
CHECKED	
ORIGINAL SURVEY	
NOTE BOOK	
NO.	



NOTES

EXISTING UTILITIES SHOWN ARE BASED ON SUE LOCATE INFORMATION. DEPTHS OF UTILITIES ARE BASED ON ASSUMED DEPTHS OR RECORD INFORMATION IF AVAILABLE. EXTENTS OF UNDERGROUND STRUCTURES ARE ESTIMATED BASED ON UTILITY ATLAS INFORMATION, EXISTING AND PROPOSED SEWER IS SHOWN BASED ON SURVEY DATA, ATLAS INFORMATION AND THE PROPOSED PLANS.



D162476-Sht-XS-KDR-2.dgn	DESIGNED - MKW	REVISED -
USER NAME = Imnaingolan	DRAWN - ZMZ	REVISED -
PLOT SCALE = 20.0000' / in.	CHECKED - JMG	REVISED -
PLOT DATE = 1/31/2020	DATE - 1/29/20	REVISED -

**STATE OF ILLINOIS
DEPARTMENT OF TRANSPORTATION**

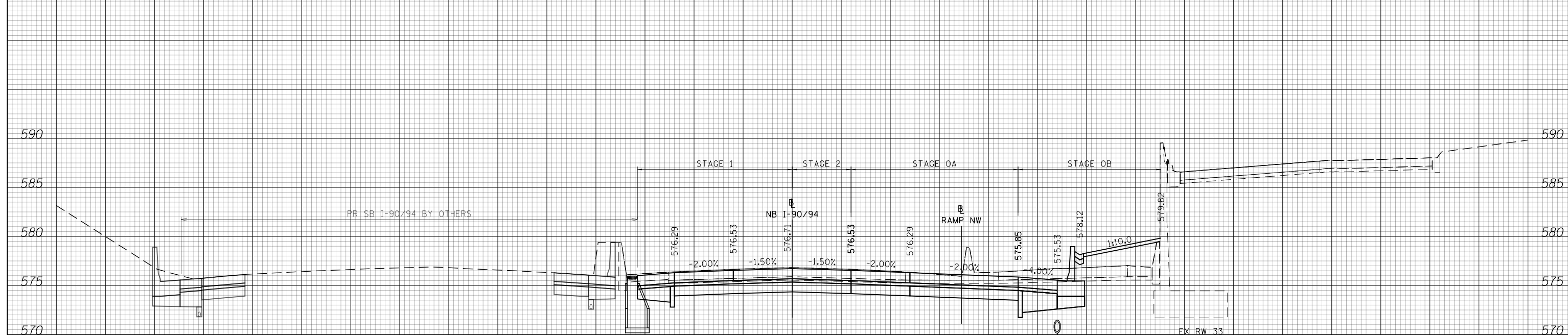
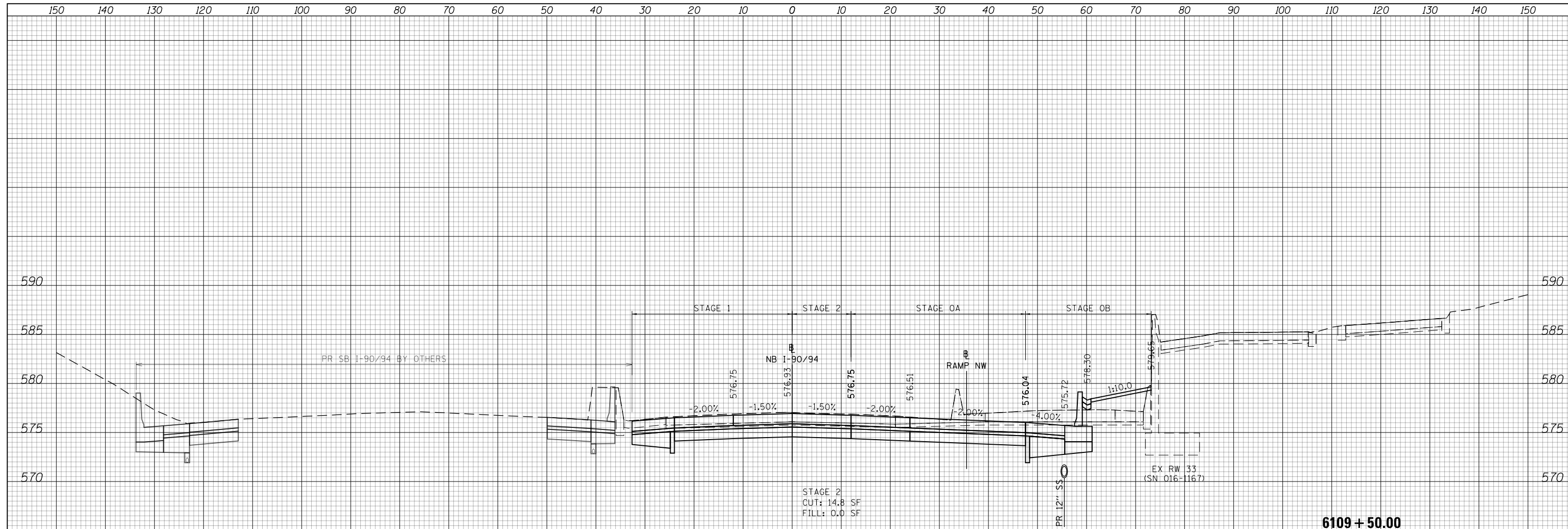
**CROSS SECTION
NB I-90/94 STAGE 2**

SCALE: 10H 5V SHEET 9 OF 50 SHEETS STA. 6108+00.00 TO STA. 6108+50.00

F.A.I. RTE.	SECTION	COUNTY	TOTAL SHEETS	SHEET NO.
90/94/290	2015-019R	COOK	2155	1779
				CONTRACT NO. 62A76
ILLINOIS FED. AID PROJECT				

DATE	
BY	
FINAL SURVEY	SURVEYED
NOTE BOOK	PLOTTED
NO.	TEMPLATE
	AREAS CHECKED

DATE	
BY	
ORIGINAL SURVEY	SURVEYED
NOTE BOOK	PLOTTED
NO.	TEMPLATE
	AREAS CHECKED



NOTES

EXISTING UTILITIES SHOWN ARE BASED ON SUE LOCATE INFORMATION. DEPTHS OF UTILITIES ARE BASED ON ASSUMED DEPTHS OR RECORD INFORMATION IF AVAILABLE. EXTENTS OF UNDERGROUND STRUCTURES ARE ESTIMATED BASED ON UTILITY ATLAS INFORMATION, EXISTING AND PROPOSED SEWER IS SHOWN BASED ON SURVEY DATA, ATLAS INFORMATION AND THE PROPOSED PLANS.



D162A76-Sht-XS-KDR-2.dgn
 USER NAME = Imnaingolan
 PLOT SCALE = 20.0000' / in.
 PLOT DATE = 1/31/2020

DESIGNED - MKW
 DRAWN - ZMZ
 CHECKED - JMG
 DATE - 1/29/20

REVISED -
 REVISED -
 REVISED -
 REVISED -

**STATE OF ILLINOIS
 DEPARTMENT OF TRANSPORTATION**

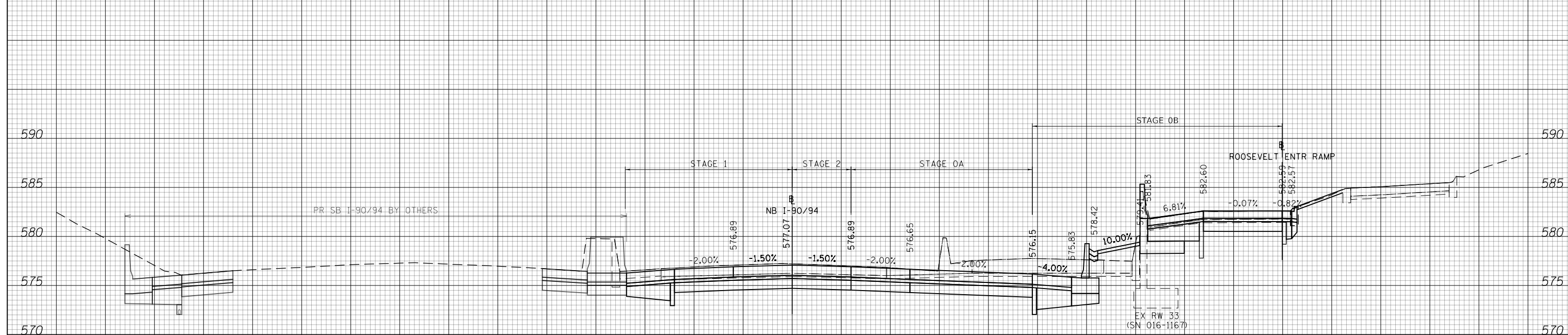
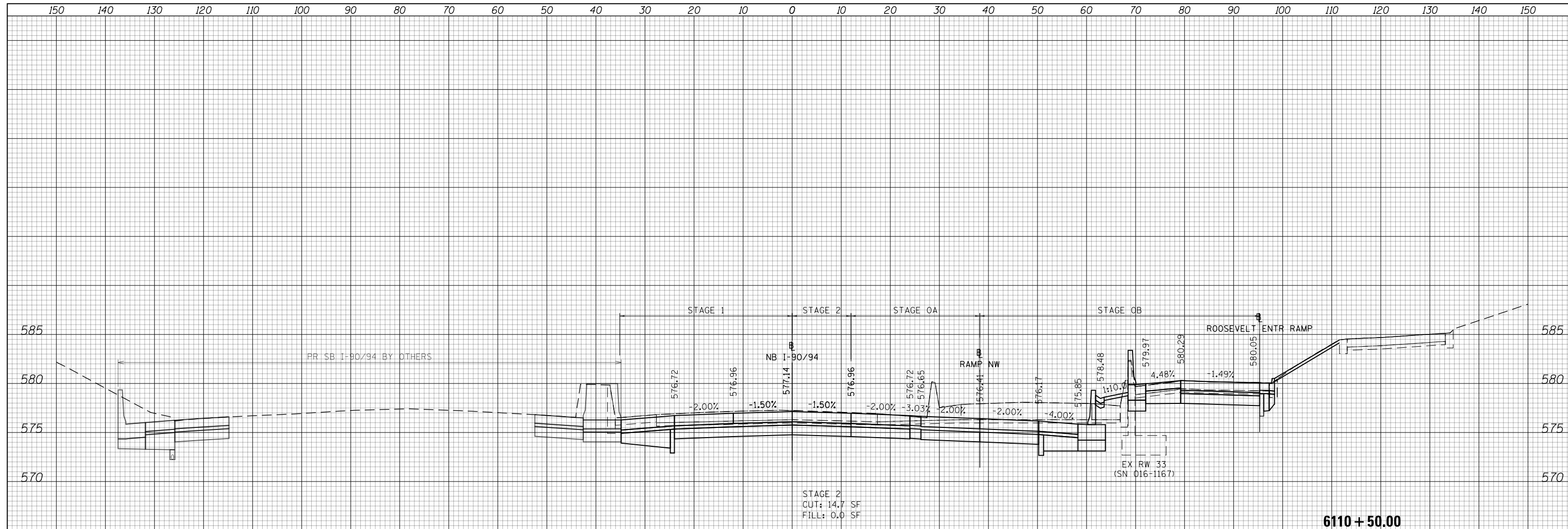
CROSS SECTION
NB I-90/94 STAGE 2
 SCALE: 10:H 5:V SHEET 10 OF 50 SHEETS STA. 6109+00.00 TO STA. 6109+50.00

F.A.I. RTE.	SECTION	COUNTY	TOTAL SHEETS	SHEET NO.
90/94/290	2015-019R	COOK	2155	1780
CONTRACT NO. 62A76				

ILLINOIS FED. AID PROJECT

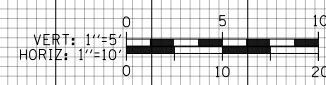
DATE	
BY	
SURVEYED	
PLOTTED	
TEMPLATE	
NOTE BOOK	
AREAS CHECKED	
NO.	

DATE	
BY	
SURVEYED	
PLOTTED	
TEMPLATE	
NOTE BOOK	
AREAS CHECKED	
NO.	



NOTES

EXISTING UTILITIES SHOWN ARE BASED ON SUE LOCATE INFORMATION. DEPTHS OF UTILITIES ARE BASED ON ASSUMED DEPTHS OR RECORD INFORMATION IF AVAILABLE. EXTENTS OF UNDERGROUND STRUCTURES ARE ESTIMATED BASED ON UTILITY ATLAS INFORMATION, EXISTING AND PROPOSED SEWER IS SHOWN BASED ON SURVEY DATA, ATLAS INFORMATION AND THE PROPOSED PLANS.



D162476-Sht-XS-KDR-2.dgn
 USER NAME = Imnaingolan
 PLOT SCALE = 20.0000' / in.
 PLOT DATE = 1/31/2020

DESIGNED - MKW
 DRAWN - ZMZ
 CHECKED - JMG
 DATE - 1/29/20

REVISED -
 REVISED -
 REVISED -
 REVISED -

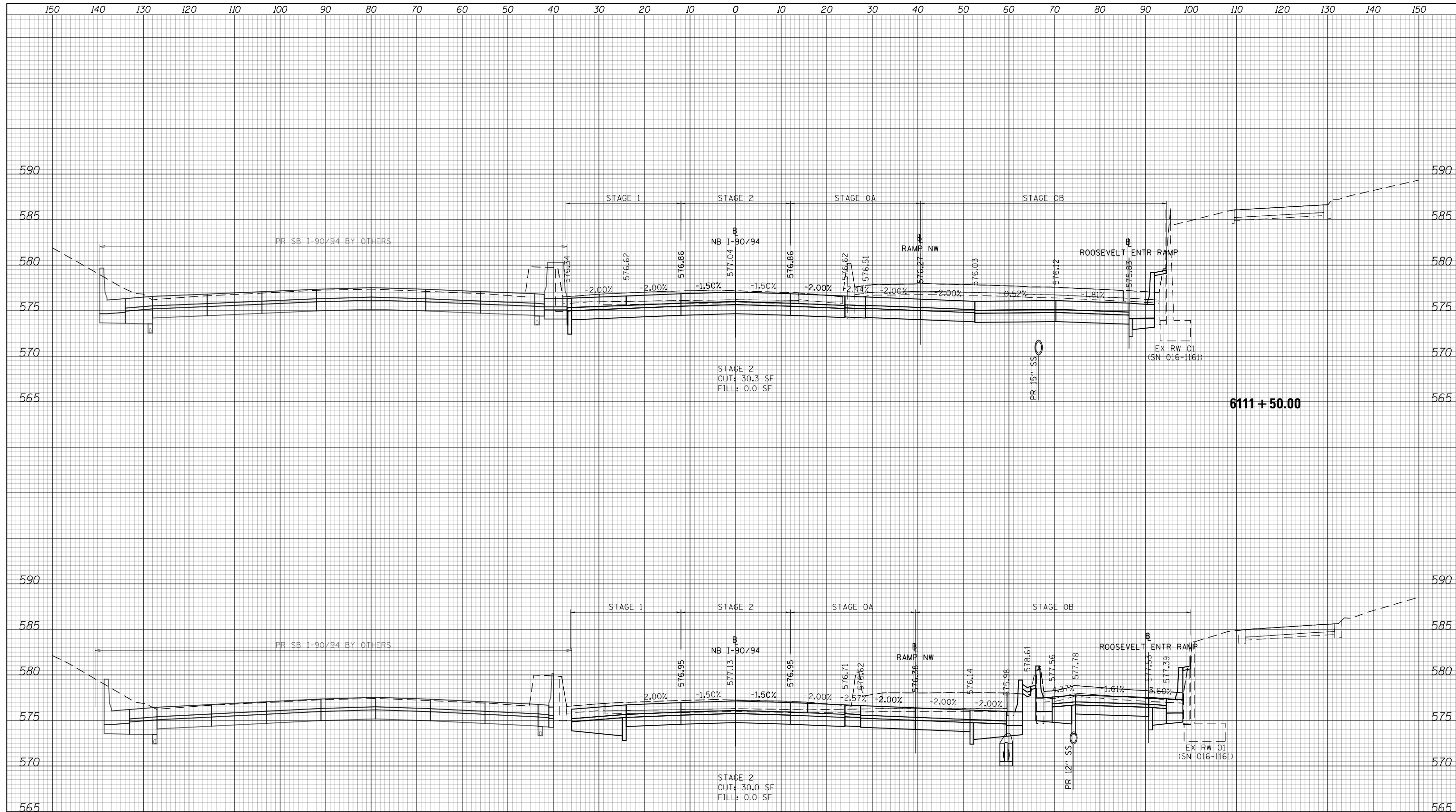
**STATE OF ILLINOIS
 DEPARTMENT OF TRANSPORTATION**

**CROSS SECTION
 NB I-90/94 STAGE 2**
 SCALE: 10:H 5:V SHEET 11 OF 50 SHEETS STA. 6110+00.00 TO STA. 6110+50.00

F.A.I. RTE.	SECTION	COUNTY	TOTAL SHEETS	SHEET NO.
90/94/290	2015-019R	COOK	2155	1781
CONTRACT NO. 62A76				
ILLINOIS FED. AID PROJECT				

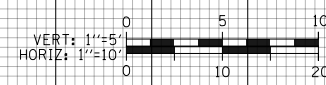
DATE	
BY	
SURVEYED	
PLOTTED	
TEMPLATE	
AREAS	
CHECKED	
FINAL SURVEY NOTE BOOK NO.	

DATE	
BY	
SURVEYED	
PLOTTED	
TEMPLATE	
AREAS	
CHECKED	
ORIGINAL SURVEY NOTE BOOK NO.	



NOTES

EXISTING UTILITIES SHOWN ARE BASED ON SUE LOCATE INFORMATION. DEPTHS OF UTILITIES ARE BASED ON ASSUMED DEPTHS OR RECORD INFORMATION IF AVAILABLE. EXTENTS OF UNDERGROUND STRUCTURES ARE ESTIMATED BASED ON UTILITY ATLAS INFORMATION, EXISTING AND PROPOSED SEWER IS SHOWN BASED ON SURVEY DATA, ATLAS INFORMATION AND THE PROPOSED PLANS.



D162476-Sht-XS-KDR-2.dgn
 USER NAME = lmaingolan
 PLOT SCALE = 20.0000' / in.
 PLOT DATE = 1/31/2020

DESIGNED - MKW
 DRAWN - ZMZ
 CHECKED - JMG
 DATE - 1/29/20

REVISED -
 REVISED -
 REVISED -
 REVISED -

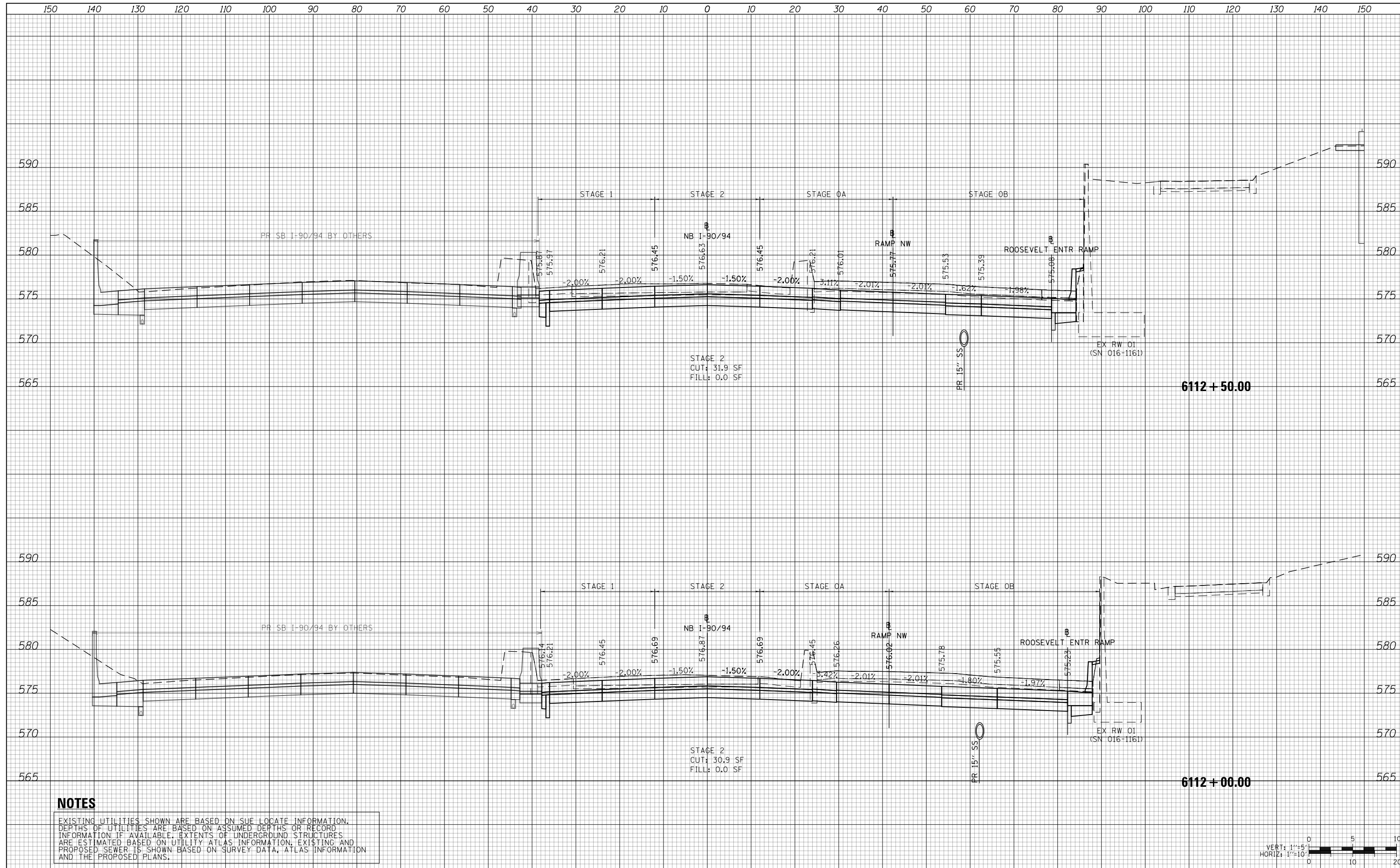
**STATE OF ILLINOIS
 DEPARTMENT OF TRANSPORTATION**

**CROSS SECTION
 NB I-90/94 STAGE 2**
 SCALE: 10'H 5"V SHEET 12 OF 50 SHEETS STA. 6111+00.00 TO STA. 6111+50.00

F.A.I. RTE.	SECTION	COUNTY	TOTAL SHEETS	SHEET NO.
90/94/290	2015-019R	COOK	2155	1782
CONTRACT NO. 62A76				
ILLINOIS FED. AID PROJECT				

DATE	
BY	
SURVEYED	
PLOTTED	
TEMPLATE	
AREAS	
CHECKED	
FINAL SURVEY NOTE BOOK NO.	

DATE	
BY	
SURVEYED	
PLOTTED	
TEMPLATE	
AREAS	
CHECKED	
ORIGINAL SURVEY NOTE BOOK NO.	



NOTES

EXISTING UTILITIES SHOWN ARE BASED ON SUE LOCATE INFORMATION. DEPTHS OF UTILITIES ARE BASED ON ASSUMED DEPTHS OR RECORD INFORMATION IF AVAILABLE. EXTENTS OF UNDERGROUND STRUCTURES ARE ESTIMATED BASED ON UTILITY ATLAS INFORMATION, EXISTING AND PROPOSED SEWER IS SHOWN BASED ON SURVEY DATA, ATLAS INFORMATION AND THE PROPOSED PLANS.



D162476-Sht-XS-KDR-2.dgn
 USER NAME = Imnaingolan
 PLOT SCALE = 20.0000' / in.
 PLOT DATE = 1/31/2020

DESIGNED - MKW
 DRAWN - ZMZ
 CHECKED - JMG
 DATE - 1/29/20

REVISED -
 REVISED -
 REVISED -
 REVISED -

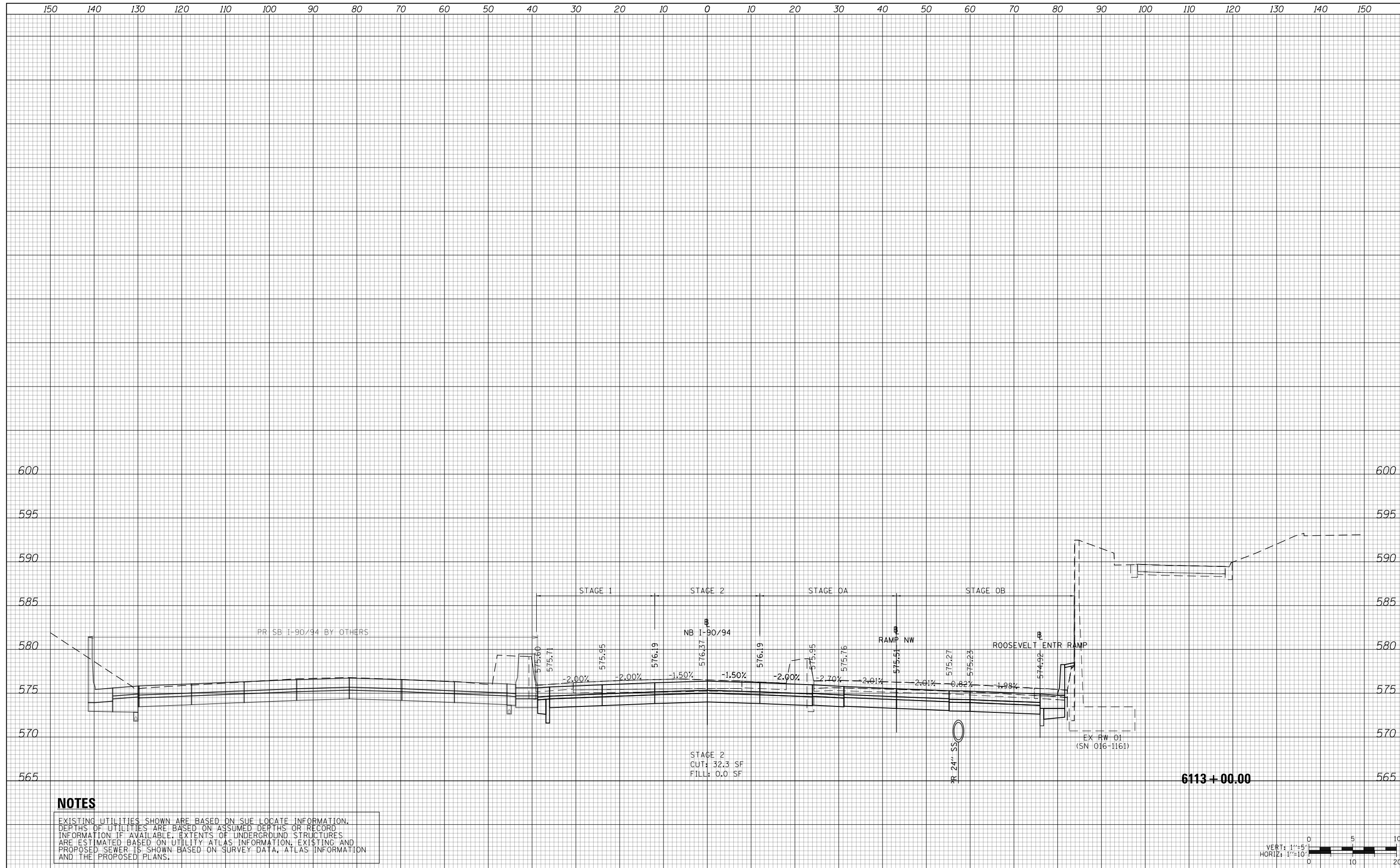
**STATE OF ILLINOIS
 DEPARTMENT OF TRANSPORTATION**

**CROSS SECTION
 NB I-90/94 STAGE 2**
 SCALE: 10H:5V SHEET 13 OF 50 SHEETS STA. 6112+00.00 TO STA. 6112+50.00

F.A.I. RTE.	SECTION	COUNTY	TOTAL SHEETS	SHEET NO.
90/94/290	2015-019R	COOK	2155	1783
CONTRACT NO. 62A76				
ILLINOIS FED. AID PROJECT				

DATE	
BY	
SURVEYED	
PLOTTED	
TEMPLATE	
AREAS	
CHECKED	
FINAL SURVEY	
NOTE BOOK	
NO.	

DATE	
BY	
SURVEYED	
PLOTTED	
TEMPLATE	
AREAS	
CHECKED	
ORIGINAL SURVEY	
NOTE BOOK	
NO.	



NOTES

EXISTING UTILITIES SHOWN ARE BASED ON SUE LOCATE INFORMATION. DEPTHS OF UTILITIES ARE BASED ON ASSUMED DEPTHS OR RECORD INFORMATION IF AVAILABLE. EXTENTS OF UNDERGROUND STRUCTURES ARE ESTIMATED BASED ON UTILITY ATLAS INFORMATION, EXISTING AND PROPOSED SEWER IS SHOWN BASED ON SURVEY DATA, ATLAS INFORMATION AND THE PROPOSED PLANS.



D162476-Sht-XS-KDR-2.dgn	DESIGNED - MKW	REVISED -
USER NAME = Imnaingolan	DRAWN - ZMZ	REVISED -
PLOT SCALE = 20.0000' / in.	CHECKED - JMG	REVISED -
PLOT DATE = 1/31/2020	DATE - 1/29/20	REVISED -

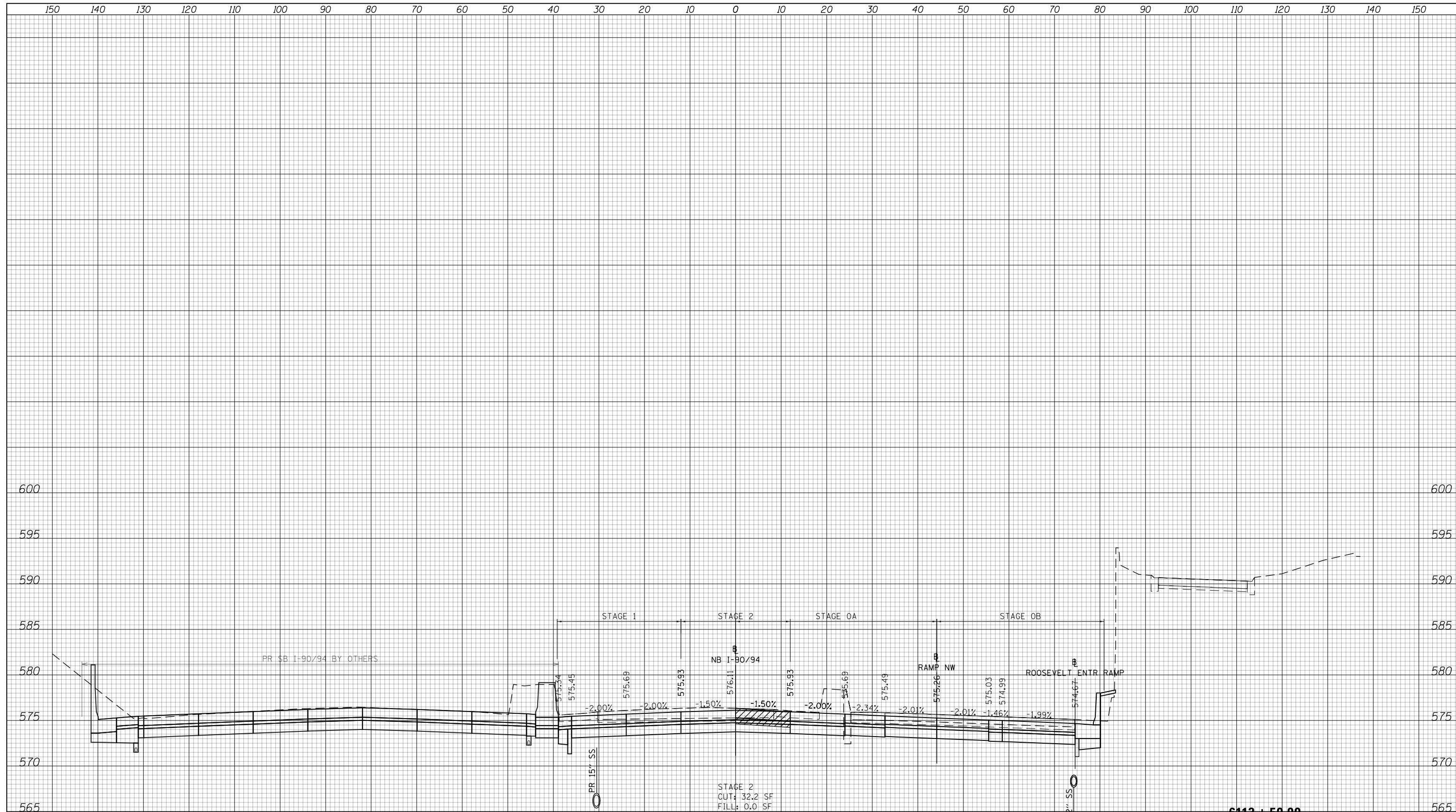
**STATE OF ILLINOIS
DEPARTMENT OF TRANSPORTATION**

CROSS SECTION			
NB I-90/94 STAGE 2			
SCALE: 10'H 5'V	SHEET 14	OF 50 SHEETS	STA. 6113+00.00 TO STA. 6113+00.00

F.A.I. RTE.	SECTION	COUNTY	TOTAL SHEETS	SHEET NO.
90/94/290	2015-019R	COOK	2155	1784
CONTRACT NO. 62A76				
ILLINOIS FED. AID PROJECT				

DATE	
BY	
FINAL SURVEY NO.	
SURVEYED PLOTTED TEMPLATE AREAS CHECKED	

DATE	
BY	
ORIGINAL SURVEY NO.	
SURVEYED PLOTTED TEMPLATE AREAS CHECKED	



NOTES

EXISTING UTILITIES SHOWN ARE BASED ON SUE LOCATE INFORMATION. DEPTHS OF UTILITIES ARE BASED ON ASSUMED DEPTHS OR RECORD INFORMATION IF AVAILABLE. EXTENTS OF UNDERGROUND STRUCTURES ARE ESTIMATED BASED ON UTILITY ATLAS INFORMATION, EXISTING AND PROPOSED SEWER IS SHOWN BASED ON SURVEY DATA, ATLAS INFORMATION AND THE PROPOSED PLANS.



D162476-Sht-XS-KDR-2.dgn	DESIGNED - MKW	REVISED -
USER NAME = Imnaingolan	DRAWN - ZMZ	REVISED -
PLOT SCALE = 20.0000' / in.	CHECKED - JMG	REVISED -
PLOT DATE = 1/31/2020	DATE - 1/29/20	REVISED -

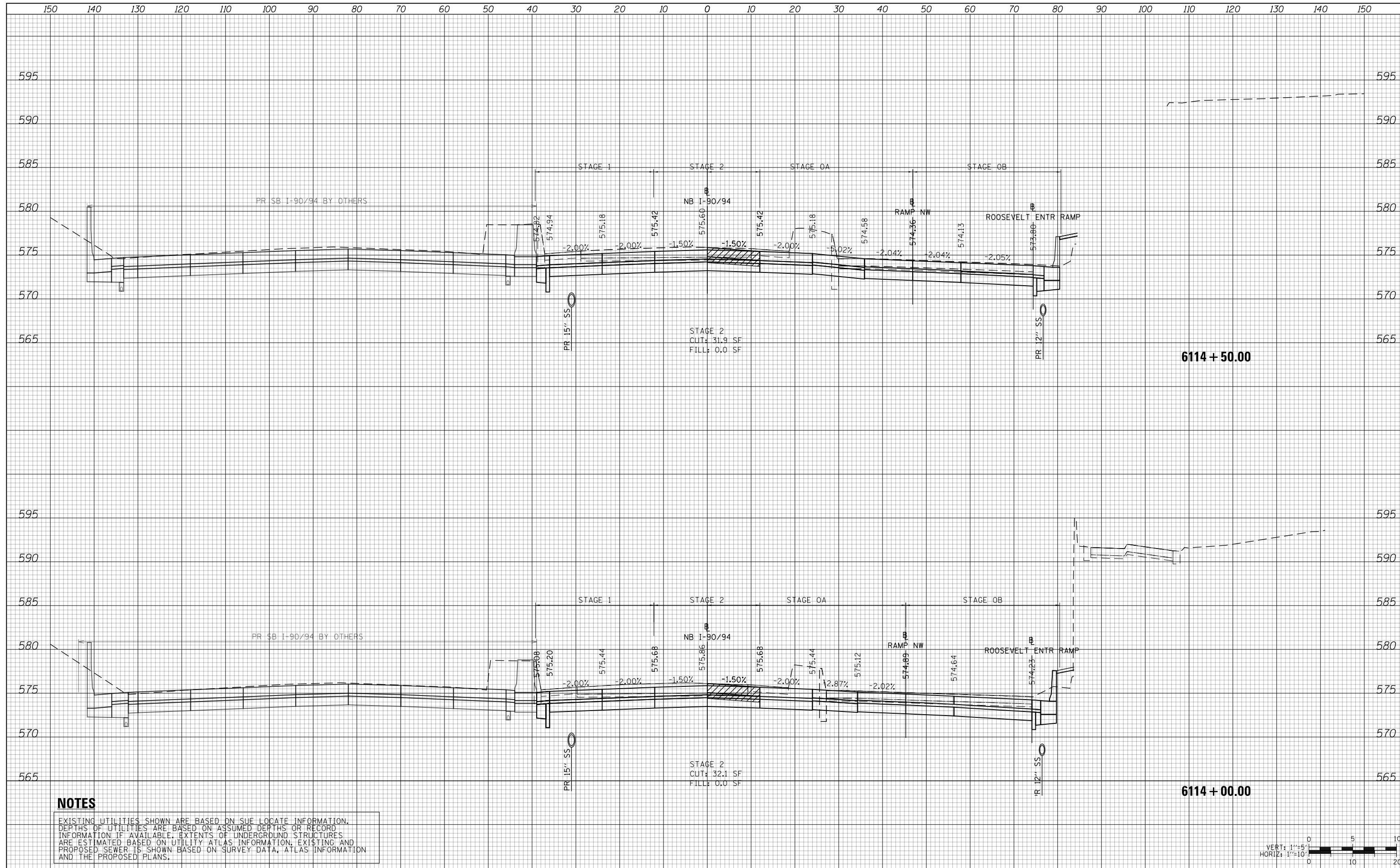
**STATE OF ILLINOIS
DEPARTMENT OF TRANSPORTATION**

CROSS SECTION			
NB I-90/94 STAGE 2			
SCALE: 10'H 5'V	SHEET 15	OF 50 SHEETS	STA. 6113+50.00 TO STA. 6113+50.00

F.A.I. RTE.	SECTION	COUNTY	TOTAL SHEETS	SHEET NO.
90/94/290	2015-019R	COOK	2155	1785
CONTRACT NO. 62A76				
ILLINOIS FED. AID PROJECT				

DATE	
BY	
FINAL SURVEY	
SURVEYED	
PLOTTED	
TEMPLATE	
NOTE BOOK	
AREAS CHECKED	
NO.	

DATE	
BY	
ORIGINAL SURVEY	
SURVEYED	
PLOTTED	
TEMPLATE	
NOTE BOOK	
AREAS CHECKED	
NO.	



NOTES

EXISTING UTILITIES SHOWN ARE BASED ON SUE LOCATE INFORMATION. DEPTHS OF UTILITIES ARE BASED ON ASSUMED DEPTHS OR RECORD INFORMATION IF AVAILABLE. EXTENTS OF UNDERGROUND STRUCTURES ARE ESTIMATED BASED ON UTILITY ATLAS INFORMATION, EXISTING AND PROPOSED SEWER IS SHOWN BASED ON SURVEY DATA, ATLAS INFORMATION AND THE PROPOSED PLANS.



D162476-Sht-XS-KDR-2.dgn	DESIGNED - MKW	REVISED -
USER NAME = Imnaingolan	DRAWN - ZMZ	REVISED -
PLOT SCALE = 20.0000' / in.	CHECKED - JMG	REVISED -
PLOT DATE = 1/31/2020	DATE - 1/29/20	REVISED -

**STATE OF ILLINOIS
DEPARTMENT OF TRANSPORTATION**

**CROSS SECTION
NB I-90/94 STAGE 2**

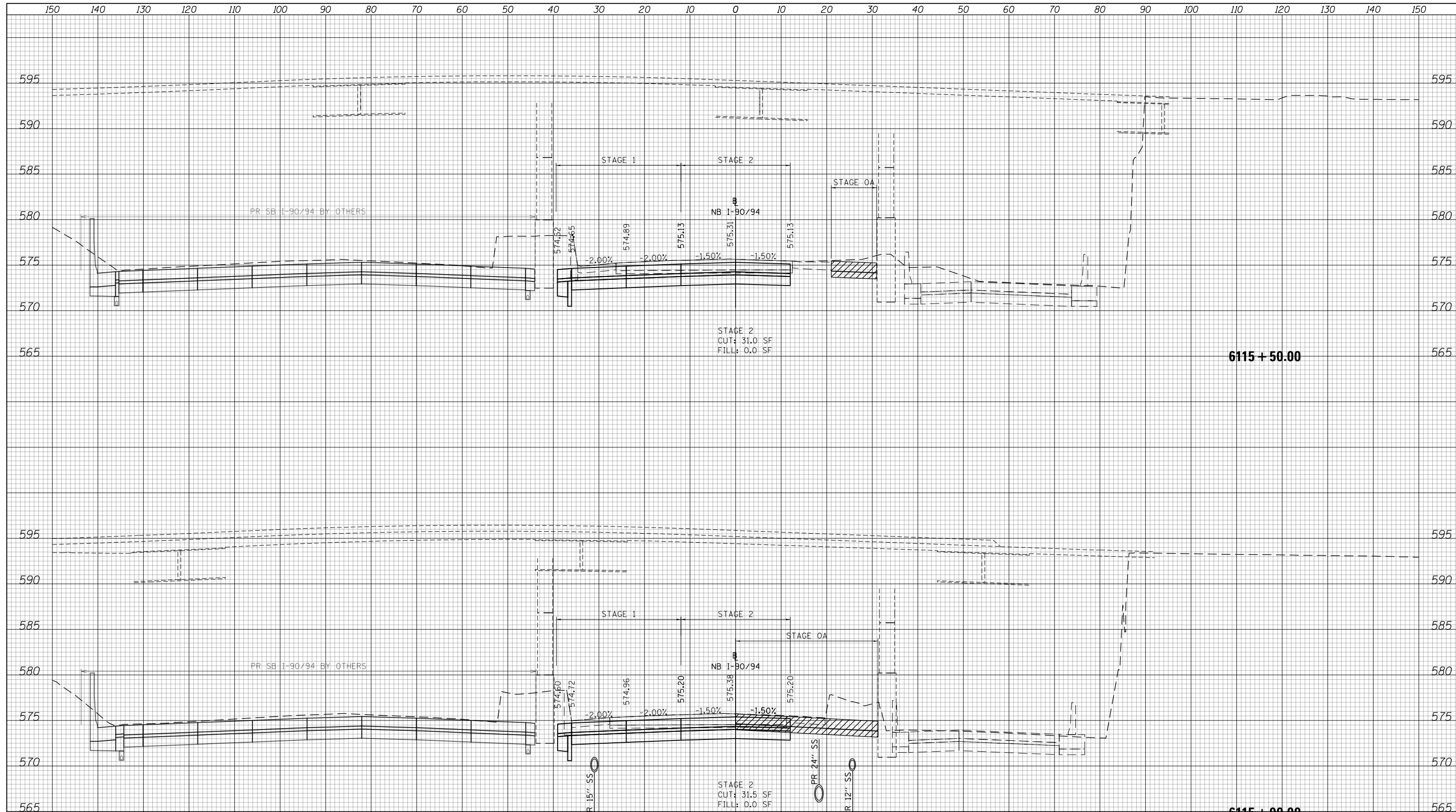
F.A.I. RTE.	SECTION	COUNTY	TOTAL SHEETS	SHEET NO.
90/94/290	2015-019R	COOK	2155	1786
CONTRACT NO. 62A76				

SCALE: 10:H 5:V SHEET 16 OF 50 SHEETS STA. 6114+00.00 TO STA. 6114+50.00

ILLINOIS FED. AID PROJECT

DATE	
BY	
FINAL SURVEY NO.	
SURVEYED	
PLOTTED	
TEMPLATE	
AREAS	
CHECKED	

DATE	
BY	
ORIGINAL SURVEY NO.	
SURVEYED	
PLOTTED	
TEMPLATE	
AREAS	
CHECKED	



NOTES

EXISTING UTILITIES SHOWN ARE BASED ON SUE LOCATE INFORMATION. DEPTHS OF UTILITIES ARE BASED ON ASSUMED DEPTHS OR RECORD INFORMATION IF AVAILABLE. EXTENTS OF UNDERGROUND STRUCTURES ARE ESTIMATED BASED ON UTILITY ATLAS INFORMATION, EXISTING AND PROPOSED SEWER IS SHOWN BASED ON SURVEY DATA, ATLAS INFORMATION AND THE PROPOSED PLANS.



D162476-Sht-XS-KDR-2.dgn	DESIGNED - MKW	REVISED -
USER NAME = lmaingolan	DRAWN - ZMZ	REVISED -
PLOT SCALE = 20.0000' / in.	CHECKED - JMG	REVISED -
PLOT DATE = 1/31/2020	DATE - 1/29/20	REVISED -

**STATE OF ILLINOIS
DEPARTMENT OF TRANSPORTATION**

**CROSS SECTION
NB I-90/94 STAGE 2**

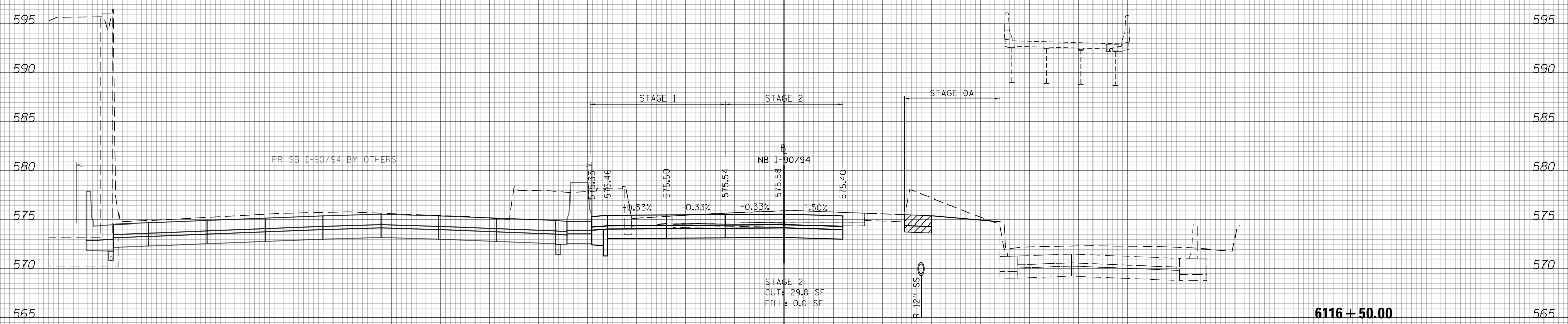
SCALE: 10:H 5:V SHEET 17 OF 50 SHEETS STA. 6115+00.00 TO STA. 6115+50.00

F.A.I. RTE.	SECTION	COUNTY	TOTAL SHEETS	SHEET NO.
90/94/290	2015-019R	COOK	2155	1787
				CONTRACT NO. 62A76
ILLINOIS FED. AID PROJECT				

150 140 130 120 110 100 90 80 70 60 50 40 30 20 10 0 10 20 30 40 50 60 70 80 90 100 110 120 130 140 150

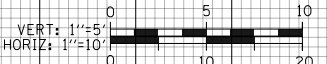
DATE	
BY	
SURVEYED	
PLOTTED	
TEMPLATE	
AREAS	
CHECKED	
FINAL SURVEY	
NOTE BOOK	
NO.	

DATE	
BY	
SURVEYED	
PLOTTED	
TEMPLATE	
AREAS	
CHECKED	
ORIGINAL SURVEY	
NOTE BOOK	
NO.	



NOTES

EXISTING UTILITIES SHOWN ARE BASED ON SUE LOCATE INFORMATION. DEPTHS OF UTILITIES ARE BASED ON ASSUMED DEPTHS OR RECORD INFORMATION IF AVAILABLE. EXTENTS OF UNDERGROUND STRUCTURES ARE ESTIMATED BASED ON UTILITY ATLAS INFORMATION, EXISTING AND PROPOSED SEWER IS SHOWN BASED ON SURVEY DATA, ATLAS INFORMATION AND THE PROPOSED PLANS.



D162A76-Sht-XS-KDR-2.dgn	DESIGNED - MKW	REVISED -
USER NAME = Imnainggoln	DRAWN - ZMZ	REVISED -
PLOT SCALE = 20.0000' / in.	CHECKED - JMG	REVISED -
PLOT DATE = 1/31/2020	DATE - 1/29/20	REVISED -

**STATE OF ILLINOIS
DEPARTMENT OF TRANSPORTATION**

CROSS SECTION			
NB I-90/94 STAGE 2			
SCALE: 10:H 5:V	SHEET 18	OF 50 SHEETS	STA. 6116+50.00 TO STA. 6116+50.00

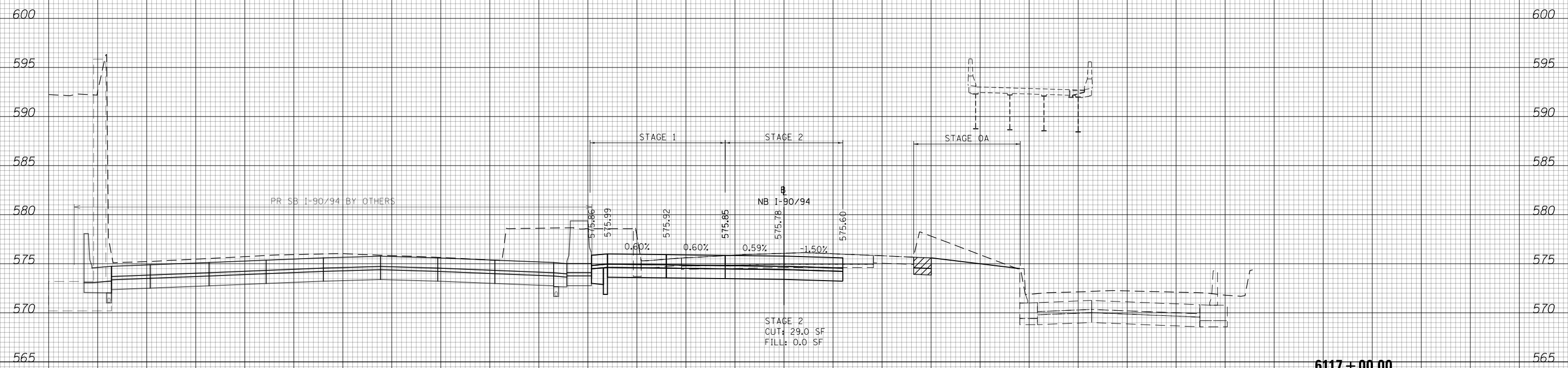
F.A.I. RTE.	SECTION	COUNTY	TOTAL SHEETS	SHEET NO.
90/94/290	2015-019R	COOK	2155	1788
CONTRACT NO. 62A76				
ILLINOIS FED. AID PROJECT				

6116 + 50.00

150 140 130 120 110 100 90 80 70 60 50 40 30 20 10 0 10 20 30 40 50 60 70 80 90 100 110 120 130 140 150

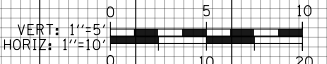
DATE	
BY	
SURVEYED	
PLOTTED	
TEMPLATE	
AREAS	
CHECKED	
FINAL SURVEY	
NOTE BOOK	
NO.	

DATE	
BY	
SURVEYED	
PLOTTED	
TEMPLATE	
AREAS	
CHECKED	
ORIGINAL SURVEY	
NOTE BOOK	
NO.	



NOTES

EXISTING UTILITIES SHOWN ARE BASED ON SUE LOCATE INFORMATION. DEPTHS OF UTILITIES ARE BASED ON ASSUMED DEPTHS OR RECORD INFORMATION IF AVAILABLE. EXTENTS OF UNDERGROUND STRUCTURES ARE ESTIMATED BASED ON UTILITY ATLAS INFORMATION, EXISTING AND PROPOSED SEWER IS SHOWN BASED ON SURVEY DATA, ATLAS INFORMATION AND THE PROPOSED PLANS.



D162476-Sht-XS-KDR-2.dgn
USER NAME = Imnaingolan
PLOT SCALE = 20.0000' / in.
PLOT DATE = 1/31/2020

DESIGNED - MKW
DRAWN - ZMZ
CHECKED - JMG
DATE - 1/29/20

REVISED -
REVISED -
REVISED -
REVISED -

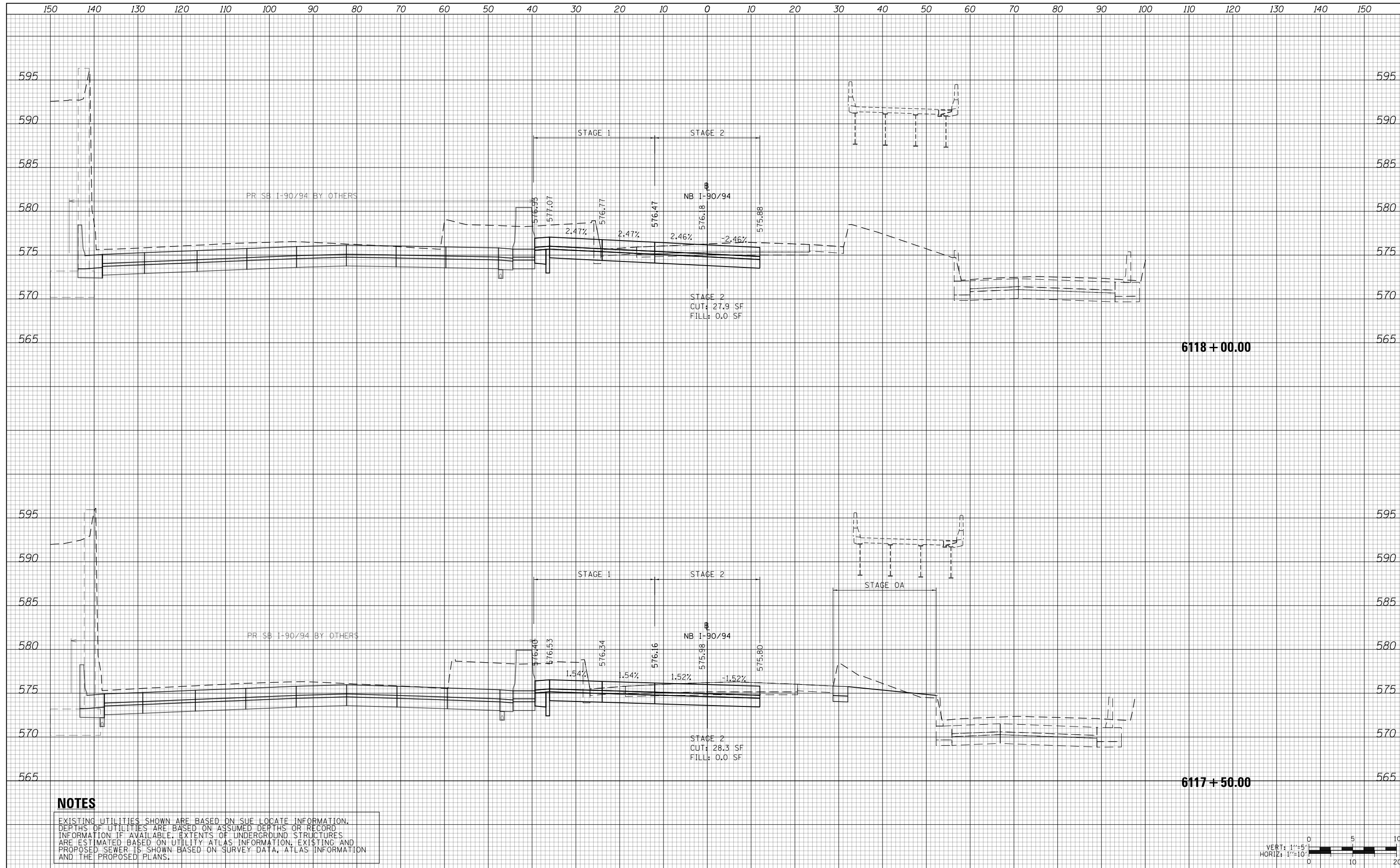
**STATE OF ILLINOIS
DEPARTMENT OF TRANSPORTATION**

**CROSS SECTION
NB I-90/94 STAGE 2**
SCALE: 10:H 5:V SHEET 19 OF 50 SHEETS STA. 6117+00.00 TO STA. 6117+00.00

F.A.I. RTE.	SECTION	COUNTY	TOTAL SHEETS	SHEET NO.
90/94/290	2015-019R	COOK	2155	1789
CONTRACT NO. 62A76				
ILLINOIS FED. AID PROJECT				

DATE	
BY	
SURVEYED	
PLOTTED	
TEMPLATE	
AREAS	
CHECKED	
FINAL SURVEY	
NOTE BOOK	
NO.	

DATE	
BY	
SURVEYED	
PLOTTED	
TEMPLATE	
AREAS	
CHECKED	
ORIGINAL SURVEY	
NOTE BOOK	
NO.	



NOTES

EXISTING UTILITIES SHOWN ARE BASED ON SUE LOCATE INFORMATION. DEPTHS OF UTILITIES ARE BASED ON ASSUMED DEPTHS OR RECORD INFORMATION IF AVAILABLE. EXTENTS OF UNDERGROUND STRUCTURES ARE ESTIMATED BASED ON UTILITY ATLAS INFORMATION, EXISTING AND PROPOSED SEWER IS SHOWN BASED ON SURVEY DATA, ATLAS INFORMATION AND THE PROPOSED PLANS.



D162476-Sht-XS-KDR-2.dgn	DESIGNED - MKW	REVISED -
USER NAME = Imnainggoln	DRAWN - ZMZ	REVISED -
PLOT SCALE = 20.0000' / in.	CHECKED - JMG	REVISED -
PLOT DATE = 1/31/2020	DATE - 1/29/20	REVISED -

**STATE OF ILLINOIS
DEPARTMENT OF TRANSPORTATION**


**CROSS SECTION
NB I-90/94 STAGE 2**

SCALE: 10:H 5:V SHEET 20 OF 50 SHEETS STA. 6117+50.00 TO STA. 6118+00.00

F.A.I. RTE.	SECTION	COUNTY	TOTAL SHEETS	SHEET NO.
90/94/290	2015-019R	COOK	2155	1790
CONTRACT NO. 62A76				
ILLINOIS FED. AID PROJECT				

DATE	
BY	
SURVEYED	
PLOTTED	
TEMPLATE	
AREAS	
CHECKED	
NO.	

DATE	
BY	
SURVEYED	
PLOTTED	
TEMPLATE	
AREAS	
CHECKED	
NO.	



NOTES

EXISTING UTILITIES SHOWN ARE BASED ON SUE LOCATE INFORMATION. DEPTHS OF UTILITIES ARE BASED ON ASSUMED DEPTHS OR RECORD INFORMATION IF AVAILABLE. EXTENTS OF UNDERGROUND STRUCTURES ARE ESTIMATED BASED ON UTILITY ATLAS INFORMATION, EXISTING AND PROPOSED SEWER IS SHOWN BASED ON SURVEY DATA, ATLAS INFORMATION AND THE PROPOSED PLANS.



D162476-Sht-XS-KDR-2.dgn
 USER NAME = lmaingolan
 PLOT SCALE = 20.0000' / in.
 PLOT DATE = 1/31/2020

DESIGNED - MKW
 DRAWN - ZMZ
 CHECKED - JMG
 DATE - 1/29/20

REVISED -
 REVISED -
 REVISED -
 REVISED -

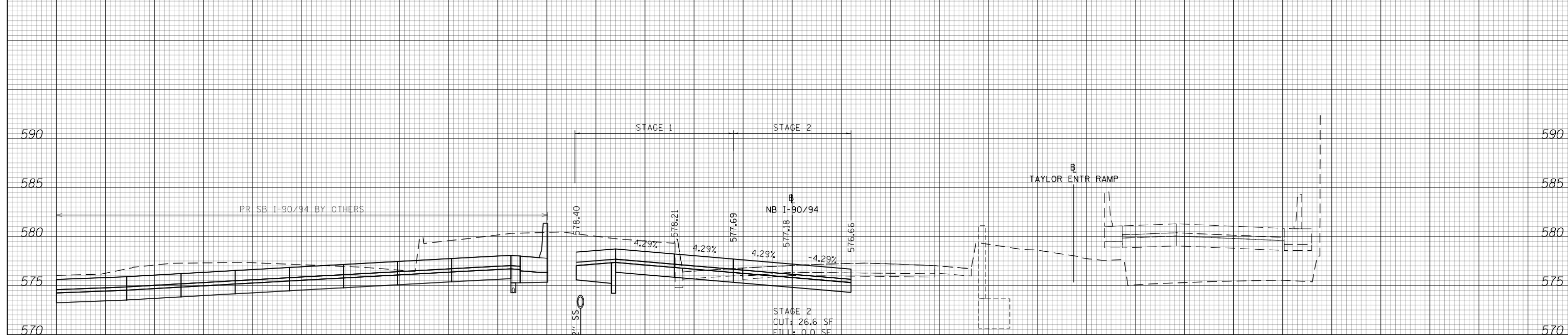
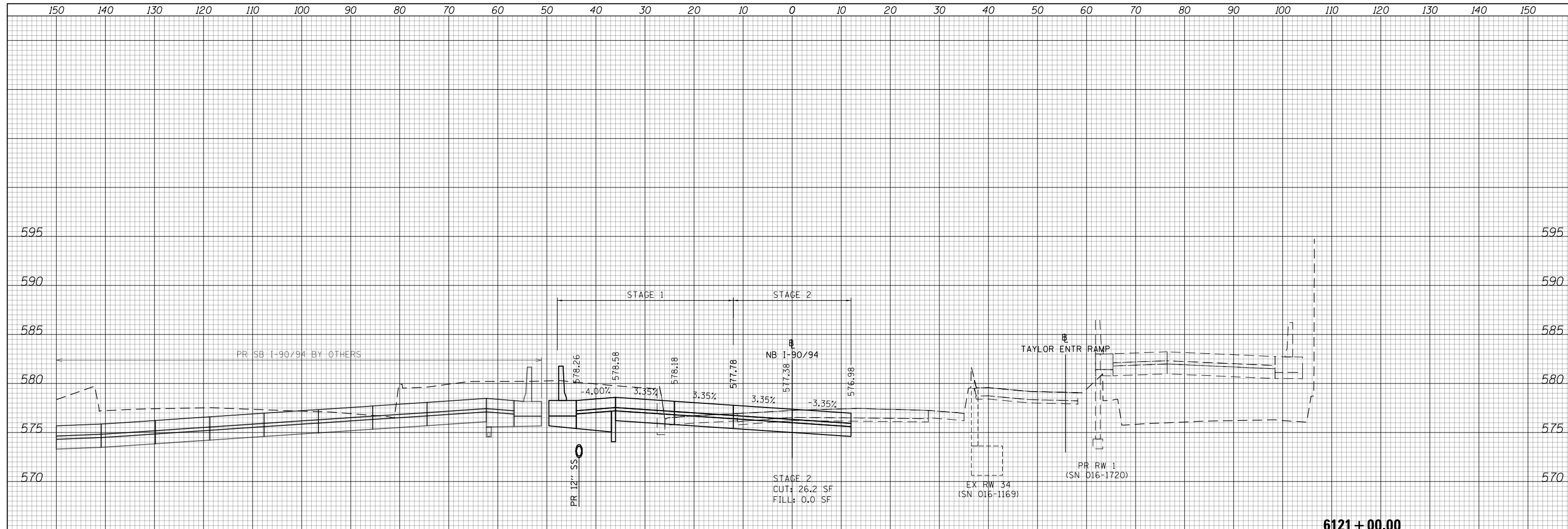
**STATE OF ILLINOIS
 DEPARTMENT OF TRANSPORTATION**

**CROSS SECTION
 NB I-90/94 STAGE 2**
 SCALE: 10'H 5'V SHEET 21 OF 50 SHEETS STA. 6118+50.00 TO STA. 6119+00.00

F.A.I. RTE.	SECTION	COUNTY	TOTAL SHEETS	SHEET NO.
90/94/290	2015-019R	COOK	2155	1791
CONTRACT NO. 62A76				
ILLINOIS FED. AID PROJECT				

DATE	
BY	
FINAL SURVEY	SURVEYED
NOTE BOOK	PLOTTED
NO.	TEMPLATE
	AREAS CHECKED

DATE	
BY	
ORIGINAL SURVEY	SURVEYED
NOTE BOOK	PLOTTED
NO.	TEMPLATE
	AREAS CHECKED



NOTES

EXISTING UTILITIES SHOWN ARE BASED ON SUE LOCATE INFORMATION. DEPTHS OF UTILITIES ARE BASED ON ASSUMED DEPTHS OR RECORD INFORMATION IF AVAILABLE. EXTENTS OF UNDERGROUND STRUCTURES ARE ESTIMATED BASED ON UTILITY ATLAS INFORMATION, EXISTING AND PROPOSED SEWER IS SHOWN BASED ON SURVEY DATA, ATLAS INFORMATION AND THE PROPOSED PLANS.



D162A76-Sht-XS-KDR-2.dgn	DESIGNED - MKW	REVISED -
USER NAME = Imnaingolan	DRAWN - ZMZ	REVISED -
PLOT SCALE = 20.0000' / in.	CHECKED - JMG	REVISED -
PLOT DATE = 1/31/2020	DATE - 1/29/20	REVISED -

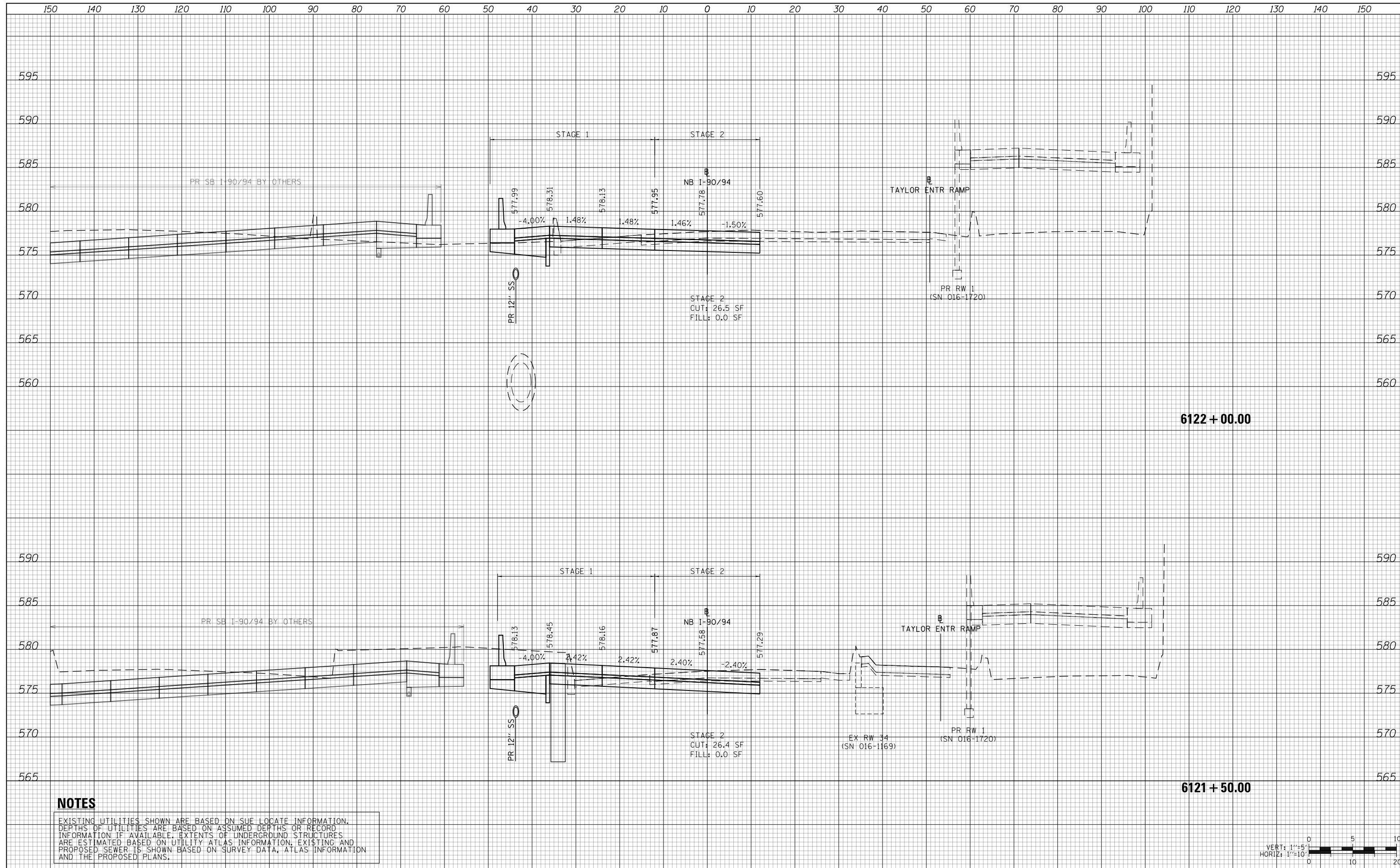
**STATE OF ILLINOIS
DEPARTMENT OF TRANSPORTATION**

CROSS SECTION			
NB I-90/94 STAGE 2			
SCALE: 10:H 5:V	SHEET 23	OF 50 SHEETS	STA. 6120+50.00 TO STA. 6121+00.00

F.A.I. RTE.	SECTION	COUNTY	TOTAL SHEETS	SHEET NO.
90/94/290	2015-019R	COOK	2155	1793
CONTRACT NO. 62A76				
ILLINOIS FED. AID PROJECT				

DATE	
BY	
FINAL SURVEY	
SURVEYED	
PLOTTED	
TEMPLATE	
NOTE BOOK	
AREAS CHECKED	
AREAS CHECKED	

DATE	
BY	
ORIGINAL SURVEY	
SURVEYED	
PLOTTED	
TEMPLATE	
NOTE BOOK	
AREAS CHECKED	
AREAS CHECKED	



NOTES

EXISTING UTILITIES SHOWN ARE BASED ON SUE LOCATE INFORMATION. DEPTHS OF UTILITIES ARE BASED ON ASSUMED DEPTHS OR RECORD INFORMATION IF AVAILABLE. EXTENTS OF UNDERGROUND STRUCTURES ARE ESTIMATED BASED ON UTILITY ATLAS INFORMATION, EXISTING AND PROPOSED SEWER IS SHOWN BASED ON SURVEY DATA, ATLAS INFORMATION AND THE PROPOSED PLANS.



D162A76-Sht-XS-KDR-2.dgn
 USER NAME = Imnainggoln
 PLOT SCALE = 20.0000' / in.
 PLOT DATE = 1/31/2020

DESIGNED - MKW
 DRAWN - ZMZ
 CHECKED - JMG
 DATE - 1/29/20

REVISED -
 REVISED -
 REVISED -
 REVISED -

**STATE OF ILLINOIS
 DEPARTMENT OF TRANSPORTATION**

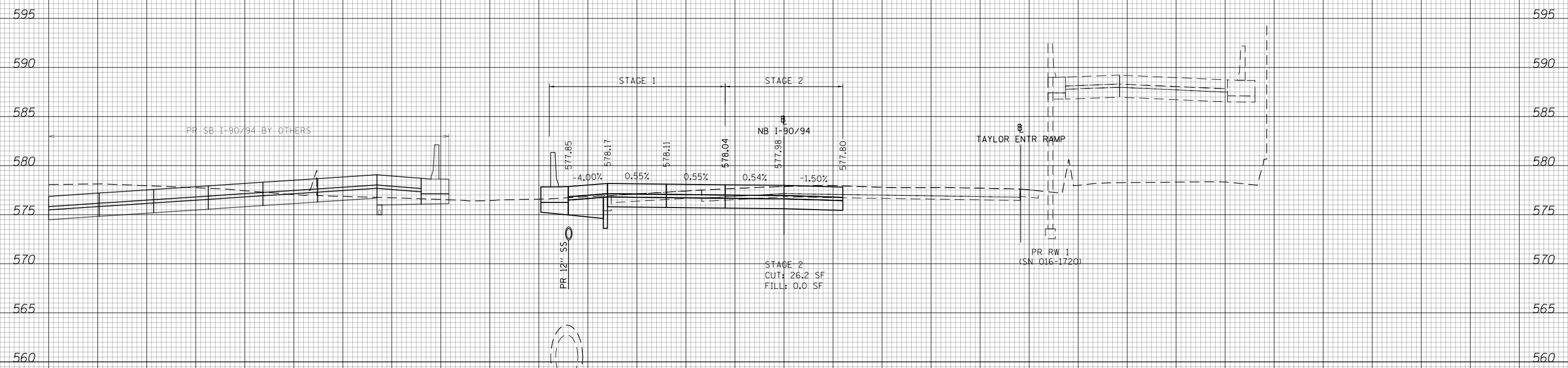
CROSS SECTION
NB I-90/94 STAGE 2
 SCALE: 10:H 5:V SHEET 24 OF 50 SHEETS STA. 6121+50.00 TO STA. 6122+00.00

F.A.I. RTE.	SECTION	COUNTY	TOTAL SHEETS	SHEET NO.
90/94/290	2015-019R	COOK	2155	1794
CONTRACT NO. 62A76				
ILLINOIS FED. AID PROJECT				

150 140 130 120 110 100 90 80 70 60 50 40 30 20 10 0 10 20 30 40 50 60 70 80 90 100 110 120 130 140 150

DATE	
BY	
FINAL SURVEY NO.	
SURVEYED PLOTTED AREAS CHECKED	
NOTE BOOK	
TEMPLATE AREAS CHECKED	

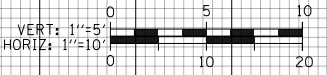
DATE	
BY	
ORIGINAL SURVEY NO.	
SURVEYED PLOTTED AREAS CHECKED	
NOTE BOOK	
TEMPLATE AREAS CHECKED	



NOTES

EXISTING UTILITIES SHOWN ARE BASED ON SUE LOCATE INFORMATION. DEPTHS OF UTILITIES ARE BASED ON ASSUMED DEPTHS OR RECORD INFORMATION IF AVAILABLE. EXTENTS OF UNDERGROUND STRUCTURES ARE ESTIMATED BASED ON UTILITY ATLAS INFORMATION, EXISTING AND PROPOSED SEWER IS SHOWN BASED ON SURVEY DATA, ATLAS INFORMATION AND THE PROPOSED PLANS.

6122 + 50.00



D162A76-Sht-XS-KDR-2.dgn	DESIGNED - MKW	REVISED -
USER NAME = Imnaingolan	DRAWN - ZMZ	REVISED -
PLOT SCALE = 20.0000' / in.	CHECKED - JMG	REVISED -
PLOT DATE = 1/31/2020	DATE - 1/29/20	REVISED -

**STATE OF ILLINOIS
DEPARTMENT OF TRANSPORTATION**

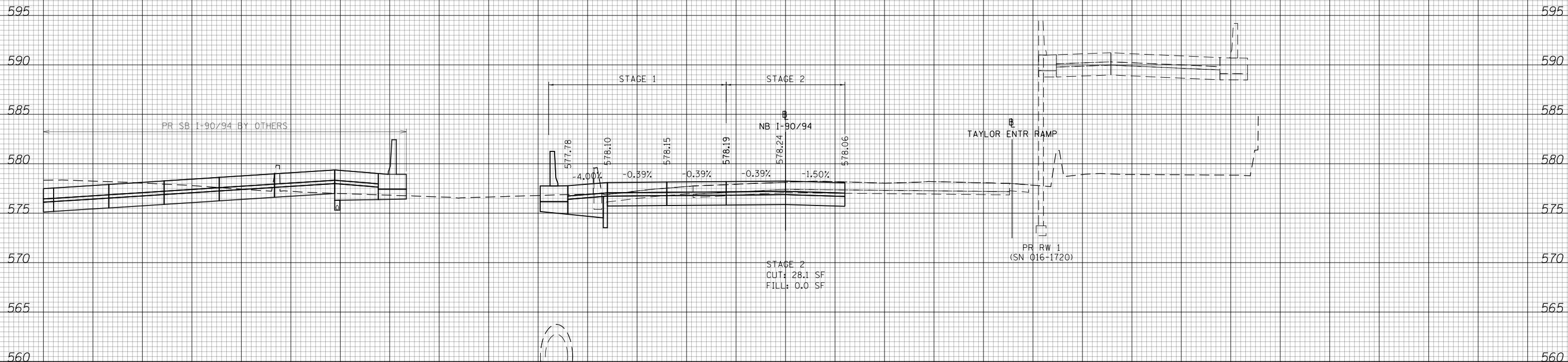
CROSS SECTION			
NB I-90/94 STAGE 2			
SCALE: 10'H 5'V	SHEET 25	OF 50 SHEETS	STA. 6122+50.00 TO STA. 6122+50.00

F.A.I. RTE.	SECTION	COUNTY	TOTAL SHEETS	SHEET NO.
90/94/290	2015-019R	COOK	2155	1795
CONTRACT NO. 62A76				
ILLINOIS FED. AID PROJECT				

150 140 130 120 110 100 90 80 70 60 50 40 30 20 10 0 10 20 30 40 50 60 70 80 90 100 110 120 130 140 150

FINAL SURVEY NO.	SURVEYED PLOTTED AREAS CHECKED	BY	DATE

ORIGINAL SURVEY NO.	SURVEYED PLOTTED AREAS CHECKED	BY	DATE



NOTES

EXISTING UTILITIES SHOWN ARE BASED ON SUE LOCATE INFORMATION. DEPTHS OF UTILITIES ARE BASED ON ASSUMED DEPTHS OR RECORD INFORMATION IF AVAILABLE. EXTENTS OF UNDERGROUND STRUCTURES ARE ESTIMATED BASED ON UTILITY ATLAS INFORMATION, EXISTING AND PROPOSED SEWER IS SHOWN BASED ON SURVEY DATA, ATLAS INFORMATION AND THE PROPOSED PLANS.

6123 + 00.00



D162A76-Sht-XS-KDR-2.dgn
 USER NAME = Imnaingolan
 PLOT SCALE = 20.0000' / in.
 PLOT DATE = 1/31/2020

DESIGNED - MKW
 DRAWN - ZMZ
 CHECKED - JMG
 DATE - 1/29/20

REVISED -
 REVISED -
 REVISED -
 REVISED -

**STATE OF ILLINOIS
 DEPARTMENT OF TRANSPORTATION**

CROSS SECTION
NB I-90/94 STAGE 2
 SCALE: 10:H 5:V SHEET 26 OF 50 SHEETS STA. 6123+00.00 TO STA. 6123+00.00

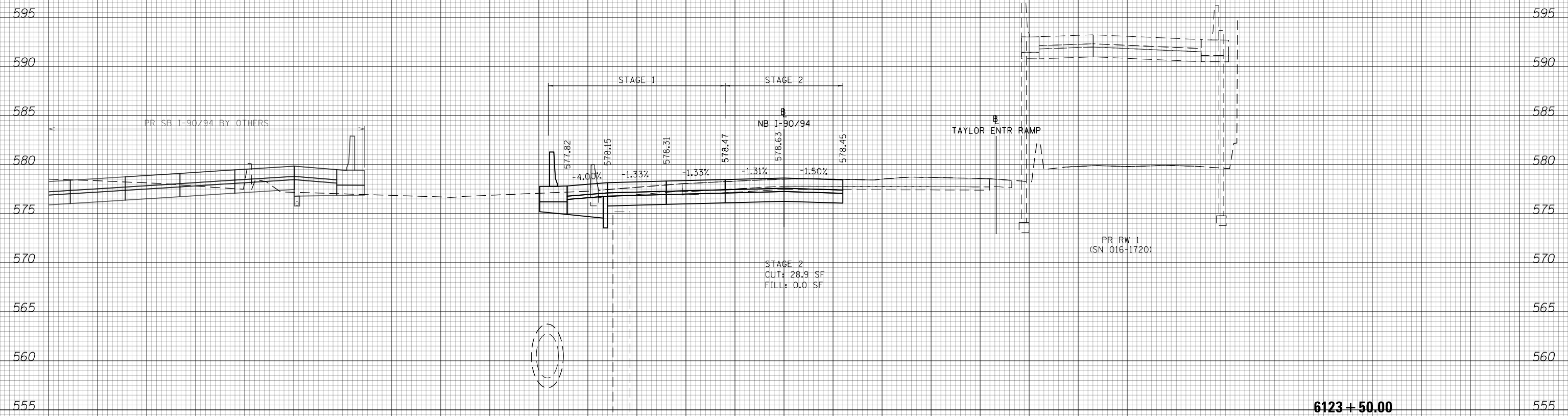
F.A.I. RTE.	SECTION	COUNTY	TOTAL SHEETS	SHEET NO.
90/94/290	2015-019R	COOK	2155	1796
CONTRACT NO. 62A76				

ILLINOIS FED. AID PROJECT

150 140 130 120 110 100 90 80 70 60 50 40 30 20 10 0 10 20 30 40 50 60 70 80 90 100 110 120 130 140 150

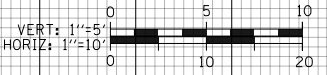
DATE	
BY	
FINAL SURVEY NO.	
SURVEYED PLOTTED AREAS CHECKED	
TEMPLATE AREAS CHECKED	
NOTE BOOK AREAS CHECKED	

DATE	
BY	
ORIGINAL SURVEY NO.	
SURVEYED PLOTTED AREAS CHECKED	
TEMPLATE AREAS CHECKED	
NOTE BOOK AREAS CHECKED	



NOTES

EXISTING UTILITIES SHOWN ARE BASED ON SUE LOCATE INFORMATION. DEPTHS OF UTILITIES ARE BASED ON ASSUMED DEPTHS OR RECORD INFORMATION IF AVAILABLE. EXTENTS OF UNDERGROUND STRUCTURES ARE ESTIMATED BASED ON UTILITY ATLAS INFORMATION, EXISTING AND PROPOSED SEWER IS SHOWN BASED ON SURVEY DATA, ATLAS INFORMATION AND THE PROPOSED PLANS.



D162476-Sht-XS-KDR-2.dgn	DESIGNED - MKW	REVISED -
USER NAME = Imnaingolan	DRAWN - ZMZ	REVISED -
PLOT SCALE = 20.0000' / in.	CHECKED - JMG	REVISED -
PLOT DATE = 1/31/2020	DATE - 1/29/20	REVISED -

**STATE OF ILLINOIS
DEPARTMENT OF TRANSPORTATION**

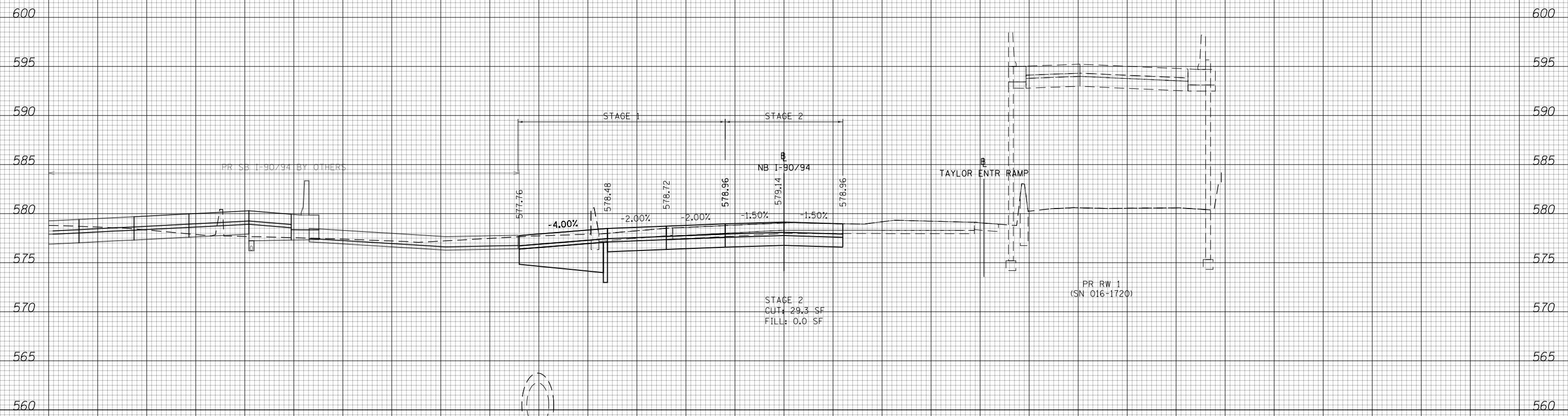
CROSS SECTION			
NB I-90/94 STAGE 2			
SCALE: 10'H 5'V	SHEET 27	OF 50 SHEETS	STA. 6123+50.00 TO STA. 6123+50.00

F.A.I. RTE.	SECTION	COUNTY	TOTAL SHEETS	SHEET NO.
90/94/290	2015-019R	COOK	2155	1797
CONTRACT NO. 62A76				
ILLINOIS FED. AID PROJECT				

150 140 130 120 110 100 90 80 70 60 50 40 30 20 10 0 10 20 30 40 50 60 70 80 90 100 110 120 130 140 150

DATE	
BY	
FINAL SURVEY NO.	
SURVEYED PLOTTED AREAS CHECKED	
NOTE BOOK	
TEMPLATE AREAS CHECKED	

DATE	
BY	
ORIGINAL SURVEY NO.	
SURVEYED PLOTTED AREAS CHECKED	
NOTE BOOK	
TEMPLATE AREAS CHECKED	



NOTES

EXISTING UTILITIES SHOWN ARE BASED ON SUE LOCATE INFORMATION. DEPTHS OF UTILITIES ARE BASED ON ASSUMED DEPTHS OR RECORD INFORMATION IF AVAILABLE. EXTENTS OF UNDERGROUND STRUCTURES ARE ESTIMATED BASED ON UTILITY ATLAS INFORMATION, EXISTING AND PROPOSED SEWER IS SHOWN BASED ON SURVEY DATA, ATLAS INFORMATION AND THE PROPOSED PLANS.

6124 + 00.00



D162476-Sht-XS-KDR-2.dgn	DESIGNED - MKW	REVISED -
USER NAME = Imnaingolan	DRAWN - ZMZ	REVISED -
PLOT SCALE = 20.0000' / in.	CHECKED - JMG	REVISED -
PLOT DATE = 1/31/2020	DATE - 1/29/20	REVISED -

STATE OF ILLINOIS
DEPARTMENT OF TRANSPORTATION

CROSS SECTION
NB I-90/94 STAGE 2

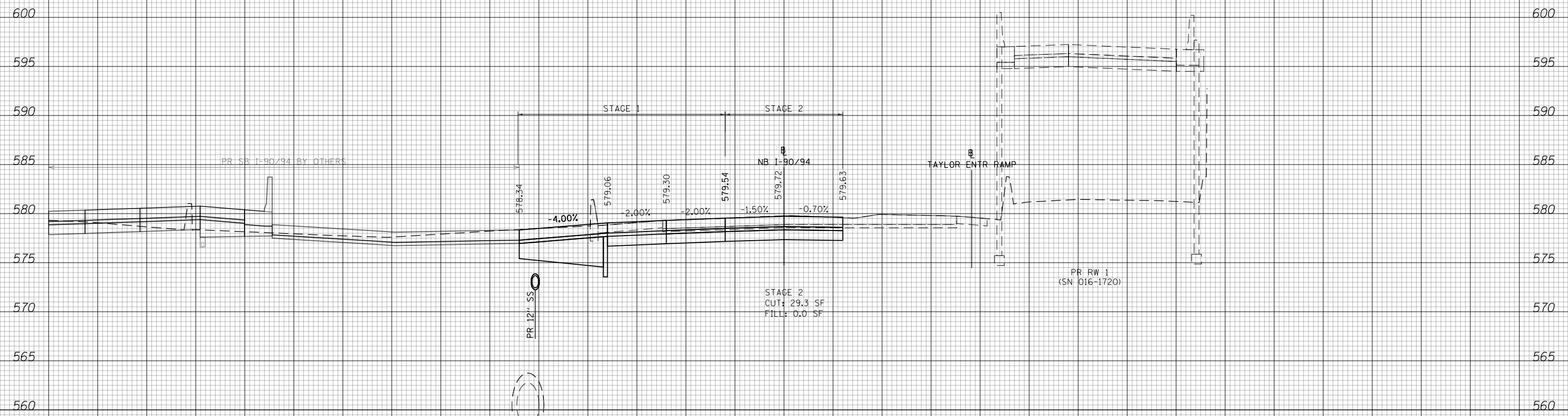
SCALE: 10:H 5:V SHEET 28 OF 50 SHEETS STA. 6124+00.00 TO STA. 6124+00.00

F.A.I. RTE.	SECTION	COUNTY	TOTAL SHEETS	SHEET NO.
90/94/290	2015-019R	COOK	2155	1798
CONTRACT NO. 62A76				
ILLINOIS FED. AID PROJECT				

150 140 130 120 110 100 90 80 70 60 50 40 30 20 10 0 10 20 30 40 50 60 70 80 90 100 110 120 130 140 150

DATE	
BY	
SURVEYED	
PLOTTED	
TEMPLATE	
AREAS	
CHECKED	
FINAL SURVEY	
NOTE BOOK	
NO.	

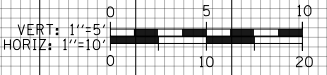
DATE	
BY	
SURVEYED	
PLOTTED	
TEMPLATE	
AREAS	
CHECKED	
ORIGINAL SURVEY	
NOTE BOOK	
NO.	



NOTES

EXISTING UTILITIES SHOWN ARE BASED ON SUE LOCATE INFORMATION. DEPTHS OF UTILITIES ARE BASED ON ASSUMED DEPTHS OR RECORD INFORMATION IF AVAILABLE. EXTENTS OF UNDERGROUND STRUCTURES ARE ESTIMATED BASED ON UTILITY ATLAS INFORMATION, EXISTING AND PROPOSED SEWER IS SHOWN BASED ON SURVEY DATA, ATLAS INFORMATION AND THE PROPOSED PLANS.

6124 + 50.00



D162476-Sht-XS-KDR-2.dgn	DESIGNED - MKW	REVISED -
USER NAME = Imnaingolan	DRAWN - ZMZ	REVISED -
PLOT SCALE = 20.0000' / in.	CHECKED - JMG	REVISED -
PLOT DATE = 1/31/2020	DATE - 1/29/20	REVISED -

**STATE OF ILLINOIS
DEPARTMENT OF TRANSPORTATION**

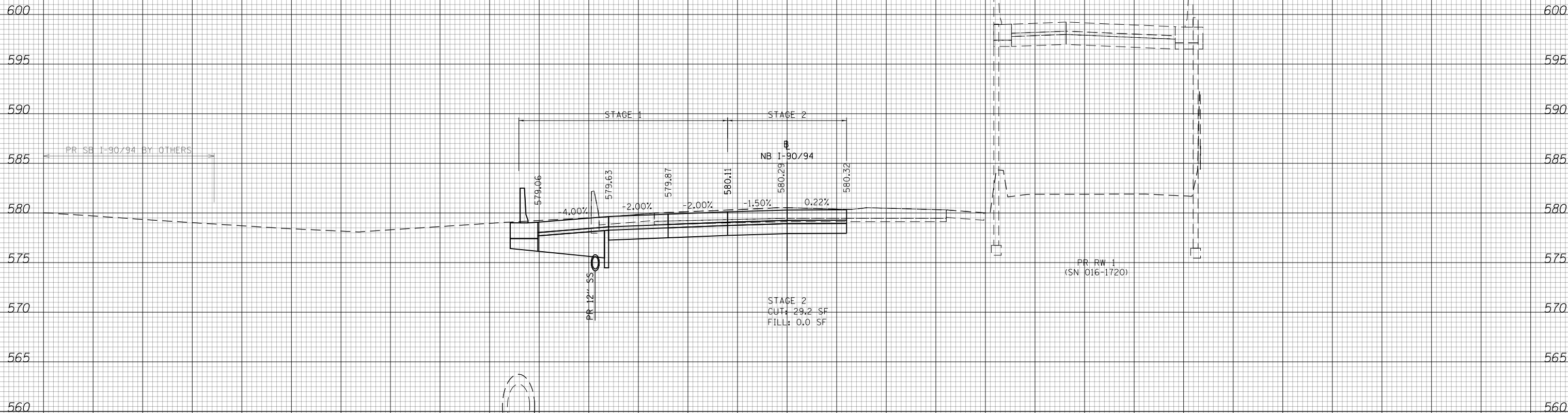
CROSS SECTION			
NB I-90/94 STAGE 2			
SCALE: 10:H 5:V	SHEET 29	OF 50 SHEETS	STA. 6124+50.00 TO STA. 6124+50.00

F.A.I. RTE.	SECTION	COUNTY	TOTAL SHEETS	SHEET NO.
90/94/290	2015-019R	COOK	2155	1799
CONTRACT NO. 62A76				
ILLINOIS FED. AID PROJECT				

150 140 130 120 110 100 90 80 70 60 50 40 30 20 10 0 10 20 30 40 50 60 70 80 90 100 110 120 130 140 150

DATE	
BY	
FINAL SURVEY NO.	
SURVEYED PLOTTED AREAS CHECKED	
NOTE BOOK	
TEMPLATE AREAS CHECKED	

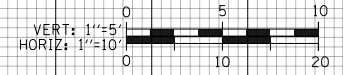
DATE	
BY	
ORIGINAL SURVEY NO.	
SURVEYED PLOTTED AREAS CHECKED	
NOTE BOOK	
TEMPLATE AREAS CHECKED	



NOTES

EXISTING UTILITIES SHOWN ARE BASED ON SUE LOCATE INFORMATION. DEPTHS OF UTILITIES ARE BASED ON ASSUMED DEPTHS OR RECORD INFORMATION IF AVAILABLE. EXTENTS OF UNDERGROUND STRUCTURES ARE ESTIMATED BASED ON UTILITY ATLAS INFORMATION, EXISTING AND PROPOSED SEWER IS SHOWN BASED ON SURVEY DATA, ATLAS INFORMATION AND THE PROPOSED PLANS.

6125 + 00.00



D162A76-Sht-XS-KDR-2.dgn
 USER NAME = Imnaingolan
 PLOT SCALE = 20.0000' / in.
 PLOT DATE = 1/31/2020

DESIGNED - MKW
 DRAWN - ZMZ
 CHECKED - JMG
 DATE - 1/29/20

REVISED -
 REVISED -
 REVISED -
 REVISED -

STATE OF ILLINOIS
 DEPARTMENT OF TRANSPORTATION

CROSS SECTION
 NB I-90/94 STAGE 2
 SCALE: 10:H 5:V SHEET 30 OF 50 SHEETS STA. 6125+00.00 TO STA. 6125+00.00

F.A.I. RTE.	SECTION	COUNTY	TOTAL SHEETS	SHEET NO.
90/94/290	2015-019R	COOK	2155	1800
CONTRACT NO. 62A76				

ILLINOIS FED. AID PROJECT