


FINAL SURVEY	SURVEYED	BY	DATE
NOTE BOOK	PLOTTED		
NO.	AREAS CHECKED		

ORIGINAL SURVEY	SURVEYED	BY	DATE
NOTE BOOK	PLOTTED		
NO.	AREAS CHECKED		

COPYRIGHT © 2019 BY BAXTER & WOODMAN, INC.
 STATE OF ILLINOIS - PROFESSIONAL DESIGN FIRM
 LICENSE NO. - 184-001121 - EXPIRES 4/30/2020
 1/17/2020 12:00:27 PM
 ...\\plotrv\pjt-rw\Drawings\...1201+50_SUnion_SB.dgn

MODEL: Default
 FILE NAME: I:\Crystal Lake\1161116-PTB 181 Item 5 US 20\CAD\CADD_Sheets\1201+50_SUnion_SB.dgn



	PRE-STAGE	STAGE 1	STAGE 2	STAGE 3
EARTH EXCAVATION	-	-	-	-
EMBANKMENT	-	-	132.7	-
UNDERCUT & PGE REPLACEMENT	-	-	50.2	-
TOPSOIL EXCAVATION	-	-	14.8	-
PROPOSED TOPSOIL	-	-	-	-
ALL UNITS	-	-	-	-
	ARE	ARE	SQUARE	FEET



USER NAME = 560KAR	DESIGNED - AMW	REVISED -
PLOT SCALE = 10.0000' / in.	DRAWN - CJC	REVISED -
PLOT DATE = 1/17/2020	CHECKED - JFM	REVISED -
	DATE - 01-24-20	FILE - D162D36-sht-xssht_SUnion_SB.dgn

STATE OF ILLINOIS
DEPARTMENT OF TRANSPORTATION

CROSS SECTIONS
S UNION RD - SB

SCALE: 1"=10':1"=5' SHEET 3 OF 3 SHEETS STA. 1201+50 TO STA. 1201+50

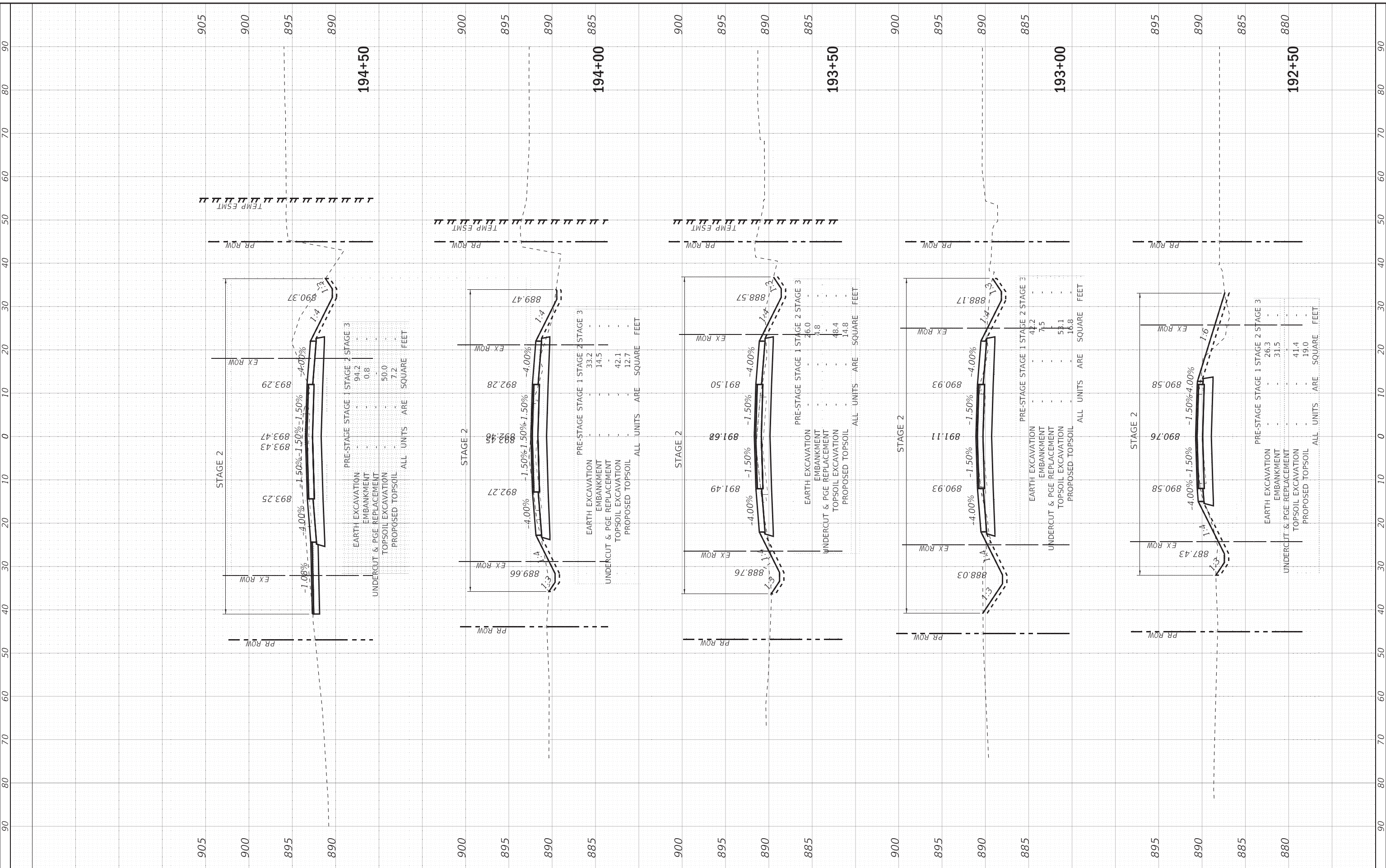
F.A.P. RTE.	SECTION	COUNTY	TOTAL SHEETS	SHEET NO.
525	2016-092B&R	MCHENRY	329	301
CONTRACT NO. 62D36			ILLINOIS FED. AID PROJECT GMW(759)	

FINAL SURVEY	SURVEYED	BY	DATE
NOTE BOOK	PLOTTED		
NO.	AREAS CHECKED		
	AREAS CHECKED		

ORIGINAL SURVEY	SURVEYED	BY	DATE
NOTE BOOK	PLOTTED		
NO.	AREAS CHECKED		
	AREAS CHECKED		

COPYRIGHT © 2019 BY BAXTER & WOODMAN, INC.
 STATE OF ILLINOIS - PROFESSIONAL DESIGN FIRM
 LICENSE NO. - 184-001121 - EXPIRES 4/30/2020
 5606AR 1/17/2020 12:50:28 PM I:\Crystal Lake\161116-PTB 181 Item 5 US 20\CAD\CADD_Sheets\1612D36-sht-xssht-Beck_EB.dgn

MODEL: Def.dwg
 FILE NAME: I:\Crystal Lake\161116-PTB 181 Item 5 US 20\CAD\CADD_Sheets\1612D36-sht-xssht-Beck_EB.dgn



BAXTER & WOODMAN
Consulting Engineers

USER NAME = 5606AR	DESIGNED - AMW
PLOT SCALE = 10.0000' / in.	DRAWN - CJC
PLOT DATE = 1/17/2020	CHECKED - JFM
	DATE - 01-24-20

REVISIONS	REVISIONS
REVISIONS	REVISIONS
REVISIONS	REVISIONS
FILE - D162D36-sht-xssht-Beck_EB.dgn	

**STATE OF ILLINOIS
DEPARTMENT OF TRANSPORTATION**

**CROSS SECTIONS
BECK RD - EB**

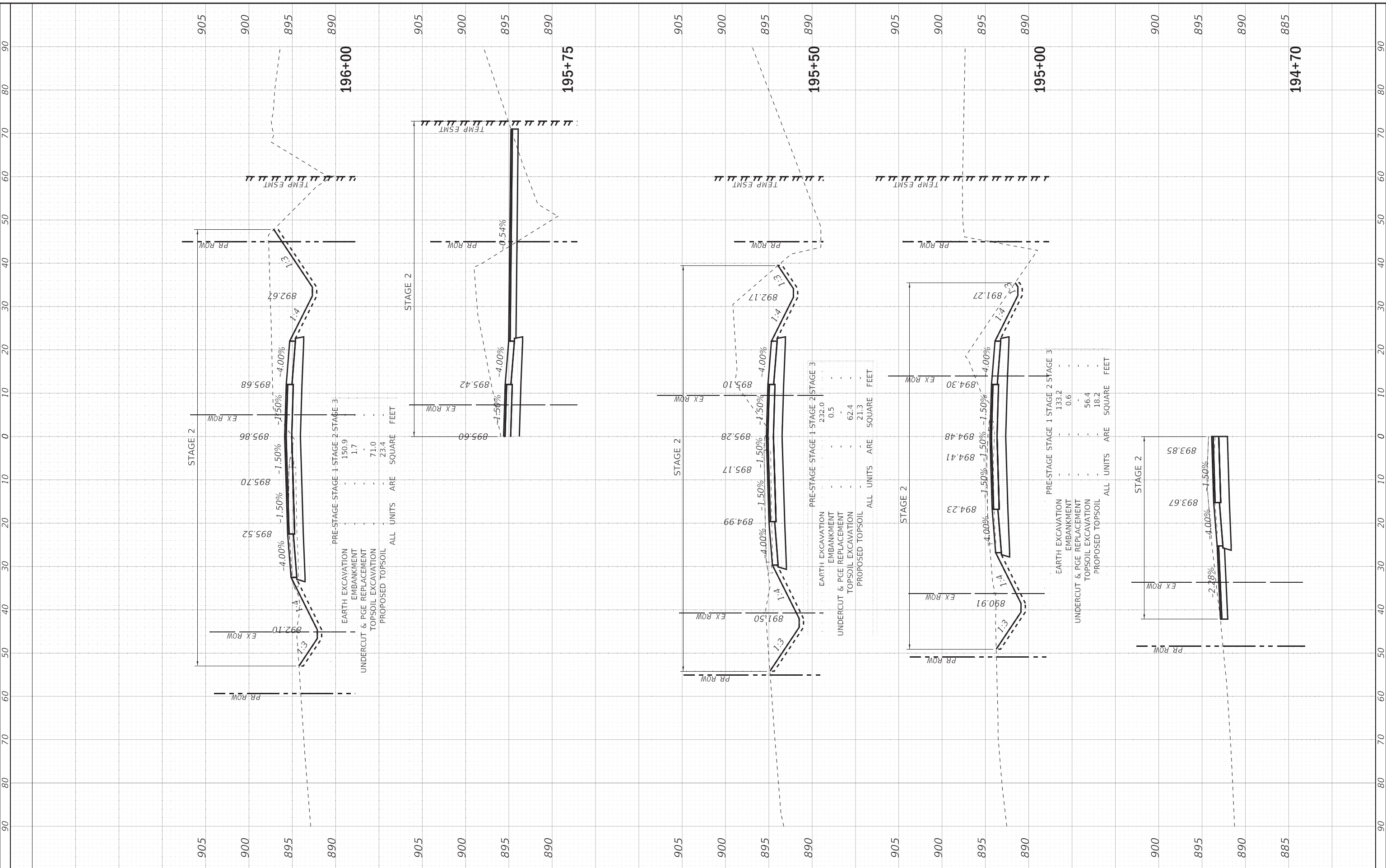
SCALE: 1"=10':1"=5' SHEET 1 OF 5 SHEETS STA. 192+50 TO STA. 194+50

F.A.P. RTE. 525	SECTION 2016-092B&R	COUNTY MCHENRY	TOTAL SHEETS 329	SHEET NO. 302
ILLINOIS FED. AID PROJECT GMW(759)				CONTRACT NO. 62D36

FINAL SURVEY	SURVEYED	BY	DATE
NOTE BOOK	PLOTTED		
NO.	AREAS CHECKED		

ORIGINAL SURVEY	SURVEYED	BY	DATE
NOTE BOOK	PLOTTED		
NO.	AREAS CHECKED		

MODEL: Default
 FILE NAME: I:\Crystal Lake\1161116-PTB 181 Item 5 US 20\CADD\CADD_Sheets\0162D36-sht-xxsht-Beck_EB.dgn
 COPYRIGHT © 2019 BY BAXTER & WOODMAN, INC.
 STATE OF ILLINOIS - PROFESSIONAL DESIGN FIRM
 LICENSE NO. - 184-001121 - EXPIRES 4/30/2020
 5606AR 1/17/2020 12:00:30 PM I:\Crystal Lake\1161116-PTB 181 Item 5 US 20\CADD\CADD_Sheets\0162D36-sht-xxsht-Beck_EB.dgn



USER NAME = 560KAR	DESIGNED - AMW	REVISED -
PLOT SCALE = 10.0000' / in.	DRAWN - CJC	REVISED -
PLOT DATE = 1/17/2020	CHECKED - JFM	REVISED -
	DATE - 01-24-20	FILE - D162D36-sht-xxsht_Beck_EB.dgn

SCALE: 1"=10':1"=5'	SHEET 2	OF 5 SHEETS	STA. 194+70	TO STA. 196+00
---------------------	---------	-------------	-------------	----------------

STATE OF ILLINOIS
DEPARTMENT OF TRANSPORTATION

CROSS SECTIONS
BECK RD - EB

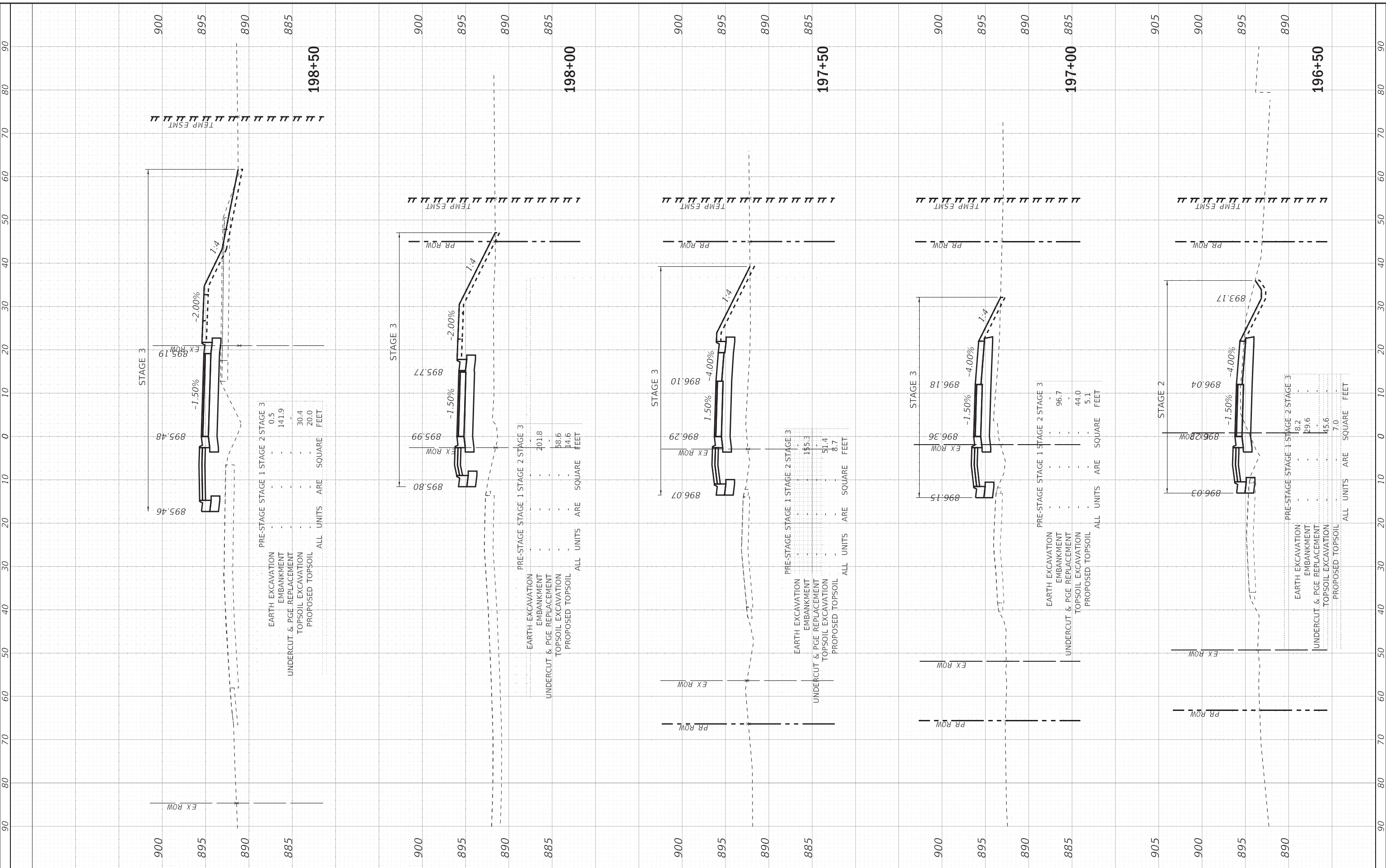
F.A.P. RTE. 525	SECTION 2016-092B&R	COUNTY MCHENRY	TOTAL SHEETS 329	SHEET NO. 303
ILLINOIS FED. AID PROJECT GMW(759)			CONTRACT NO. 62D36	

FINAL SURVEY	SURVEYED	BY	DATE
NOTE BOOK	PLOTTED		
NO.	AREAS CHECKED		

ORIGINAL SURVEY	SURVEYED	BY	DATE
NOTE BOOK	PLOTTED		
NO.	AREAS CHECKED		

COPYRIGHT © 2019 BY BAXTER & WOODMAN, INC.
 STATE OF ILLINOIS - PROFESSIONAL DESIGN FIRM
 LICENSE NO. - 184-001121 - EXPIRES 4/30/2020
 5606AR 1/17/2020 12:00:31 PM I:\Crystal Lake\1161116-PTB 181 Item 5 US 20\CAD\CADD_Sheets\0162D36-sht-xssht-Beck_EB.dgn

MODEL: Default
 FILE NAME: I:\Crystal Lake\1161116-PTB 181 Item 5 US 20\CAD\CADD_Sheets\0162D36-sht-xssht-Beck_EB.dgn



USER NAME = 560KAR	DESIGNED - AMW	REVISED -
PLOT SCALE = 10.0000' / in.	DRAWN - CJC	REVISED -
PLOT DATE = 1/17/2020	CHECKED - JFM	REVISED -
	DATE - 01-24-20	FILE - D162D36-sht-xssht_Beck_EB.dgn

STATE OF ILLINOIS
DEPARTMENT OF TRANSPORTATION

CROSS SECTIONS
BECK RD - EB

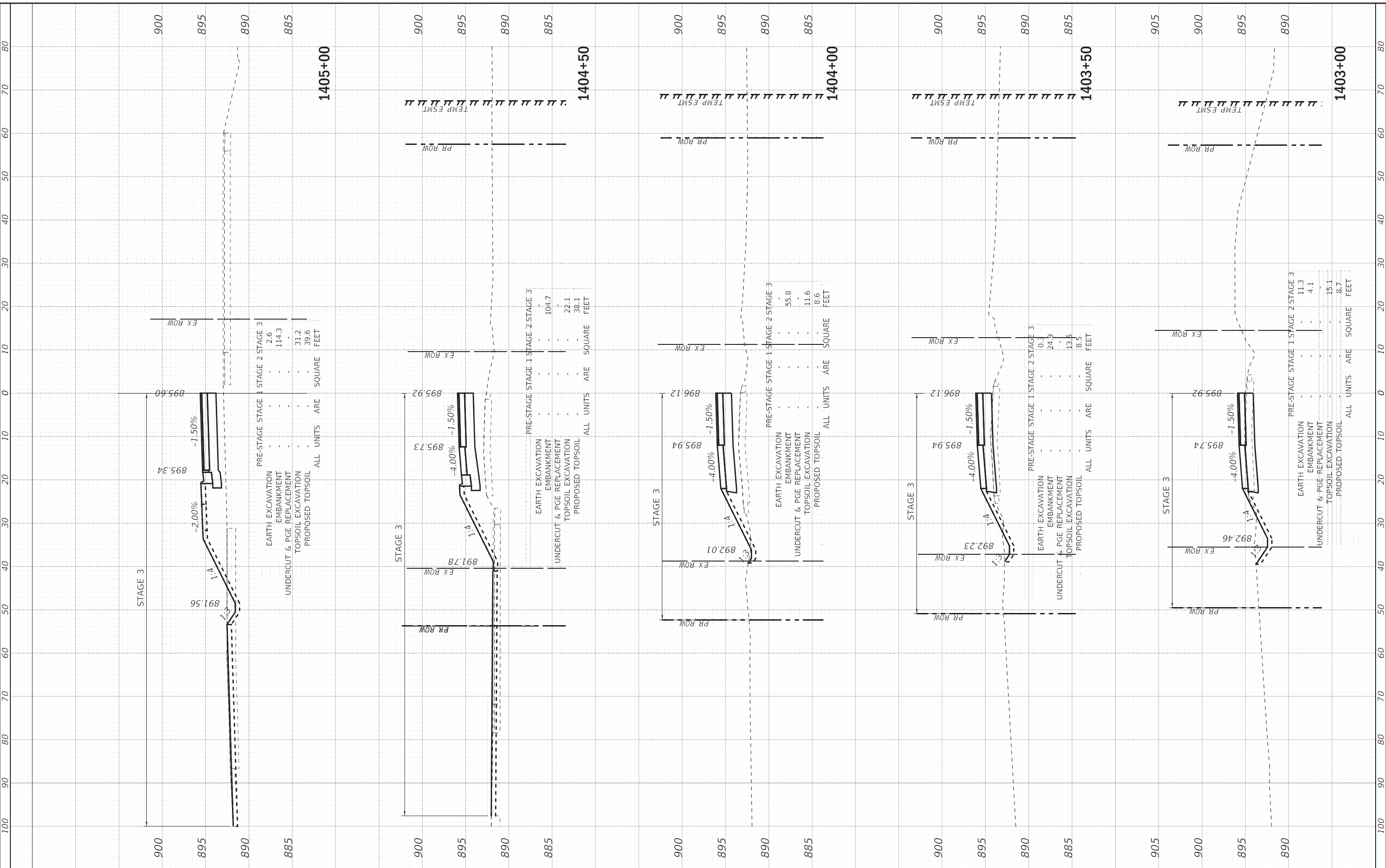
SCALE: 1"=10':1"=5' SHEET 3 OF 5 SHEETS STA. 196+50 TO STA. 198+50

F.A.P. RTE.	SECTION	COUNTY	TOTAL SHEETS	SHEET NO.
525	2016-092B&R	MCHENRY	329	304
CONTRACT NO. 62D36				
ILLINOIS FED. AID PROJECT GMW(759)				

FINAL SURVEY	SURVEYED	BY	DATE
NOTE BOOK	PLOTTED		
NO.	AREAS CHECKED		

ORIGINAL SURVEY	SURVEYED	BY	DATE
NOTE BOOK	PLOTTED		
NO.	AREAS CHECKED		

MODEL: Default
 FILE NAME: R:\Crystal Lake\116116-PTB 181 Item 3 US 2016ADDD\CADD_Sheets\0162D36-sht-xxsht-Beck_WB.dgn
 COPYRIGHT © 2017 BY BAXTER WOODMAN INC.
 STATE OF ILLINOIS PROFESSIONAL ENGINEER'S EXAMINATION FIRM INFORMATION SYSTEM FIRM INFORMATION SYSTEM FIRM INFORMATION SYSTEM
 LICENSE NO. 194-000127 - ENGINEER & ARCHITECT
 EXPIRES 12/31/2024
 560KAR 12/20/2020 PM 4:27:57
 12/20/2020 12:20:27 PM 4:27:57
 560KAR 12/20/2020 12:20:27 PM 4:27:57



STAGE 3

EARTH EXCAVATION	2.6
EMBANKMENT	114.3
UNDERCUT & PGE REPLACEMENT	31.2
TOPSOIL EXCAVATION	39.6
PROPOSED TOPSOIL	
ALL UNITS ARE SQUARE FEET	

STAGE 3

EARTH EXCAVATION	104.7
EMBANKMENT	22.1
UNDERCUT & PGE REPLACEMENT	38.1
TOPSOIL EXCAVATION	
PROPOSED TOPSOIL	
ALL UNITS ARE SQUARE FEET	

STAGE 3

EARTH EXCAVATION	55.8
EMBANKMENT	11.6
UNDERCUT & PGE REPLACEMENT	8.6
TOPSOIL EXCAVATION	
PROPOSED TOPSOIL	
ALL UNITS ARE SQUARE FEET	

STAGE 3

EARTH EXCAVATION	0.3
EMBANKMENT	24.9
UNDERCUT & PGE REPLACEMENT	13.6
TOPSOIL EXCAVATION	8.5
PROPOSED TOPSOIL	
ALL UNITS ARE SQUARE FEET	

STAGE 3

EARTH EXCAVATION	11.3
EMBANKMENT	4.1
UNDERCUT & PGE REPLACEMENT	15.1
TOPSOIL EXCAVATION	8.7
PROPOSED TOPSOIL	
ALL UNITS ARE SQUARE FEET	



USER NAME = 560KAR	DESIGNED - AMW	REVISED -
PLOT SCALE = 10.0000' / in.	DRAWN - CJC	REVISED -
PLOT DATE = 1/17/2020	CHECKED - JFM	REVISED -
	DATE - 01-24-20	FILE - D162D36-sht-xxsht_Beck_WB.dgn

STATE OF ILLINOIS
 DEPARTMENT OF TRANSPORTATION

CROSS SECTIONS
 BECK RD - WB

SCALE: 1"=10':1"=5' SHEET 4 OF 5 SHEETS STA. 1403+00 TO STA. 1405+00


F.A.P. RTE.	SECTION	COUNTY	TOTAL SHEETS	SHEET NO.
525	2016-092B&R	MCHENRY	329	305
				CONTRACT NO. 62D36
				ILLINOIS FED. AID PROJECT GMW(759)

FINAL SURVEY	SURVEYED	BY	DATE
NOTE BOOK	PLOTTED		
NO.	AREAS CHECKED		

ORIGINAL SURVEY	SURVEYED	BY	DATE
NOTE BOOK	PLOTTED		
NO.	AREAS CHECKED		

COPYRIGHT © 2019 BY BAXTER & WOODMAN, INC.
 STATE OF ILLINOIS - PROFESSIONAL DESIGN FIRM
 LICENSE NO. - 184-001121 - EXPIRES 4/30/2020
 1/17/2020 12:00:28 PM
 ...\\plotrv\pjt-rw\Drawings\1405+50\1405+50.dwg

MODEL: Default
 FILE NAME: R:\Crystal Lake\1405+50\1405+50.dwg



	ALL UNITS	ARE	SQUARE	FEET
EARTH EXCAVATION	-	-	-	-
EMBANKMENT	-	-	124.4	-
UNDERCUT & PGE REPLACEMENT	-	-	-	-
TOPSOIL EXCAVATION	-	-	19.6	-
PROPOSED TOPSOIL	-	-	15.9	-

1405+50

USER NAME = 560KAR	DESIGNED - AMW	REVISED -
PLOT SCALE = 10.0000' / in.	DRAWN - CJC	REVISED -
PLOT DATE = 1/17/2020	CHECKED - JFM	REVISED -
	DATE - 01-24-20	FILE - D162D36-sht-xssht_Beck_WB.dgn

STATE OF ILLINOIS
DEPARTMENT OF TRANSPORTATION

CROSS SECTIONS
BECK RD - WB

SCALE: 1"=10';1"=5' SHEET 5 OF 5 SHEETS STA. 1405+50 TO STA. 1405+50


F.A.P. RTE.	SECTION	COUNTY	TOTAL SHEETS	SHEET NO.
525	2016-092B&R	MCHENRY	329	306
CONTRACT NO. 62D36				
ILLINOIS FED. AID PROJECT GMW(759)				



FINAL SURVEY	SURVEYED	BY	DATE
NOTE BOOK	PLOTTED		
NO.	AREAS CHECKED		
...\\plotdrv\pjk-rw\Default.plt			
...\\CADD\DWG\161161161\161161.dgn			
...\\Crystal Lake\161161161\161161.dgn			

ORIGINAL SURVEY	SURVEYED	BY	DATE
NOTE BOOK	PLOTTED		
NO.	AREAS CHECKED		
...\\plotdrv\pjk-rw\Default.plt			
...\\CADD\DWG\161161161\161161.dgn			
...\\Crystal Lake\161161161\161161.dgn			

MODEL: Default
 FILE NAME: \\Crystal Lake\161161161\161161.dgn
 COPYRIGHT © 2019 BY BAXTER & WOODMAN, INC.
 STATE OF ILLINOIS - PROFESSIONAL DESIGN FIRM
 LICENSE NO. - 184-001121 - EXPIRES 4/30/2020
 1/17/2020 12:30:44 PM
 560KAR

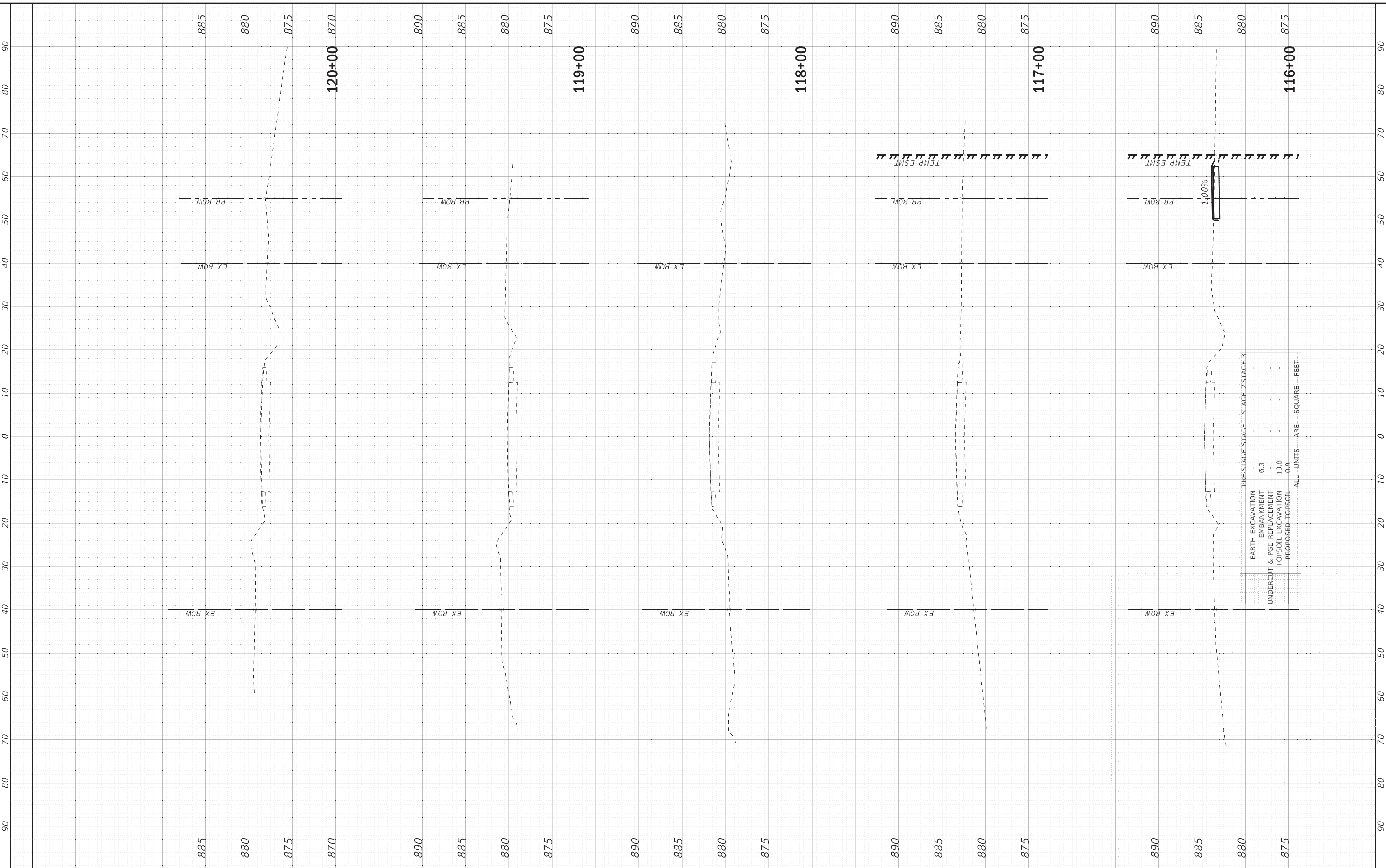


	USER NAME = 560KAR	DESIGNED - AMW	REVISED -	STATE OF ILLINOIS DEPARTMENT OF TRANSPORTATION	CROSS SECTIONS US ROUTE 20 AT CULVERTS - PRESTAGE 1			F.A.P. RTE. 525	SECTION 2016-092B&R	COUNTY MCHENRY	TOTAL SHEETS 329	SHEET NO. 307
	PLOT SCALE = 10.0000' / in.	CHECKED - JFM	REVISED -		SCALE: 1"=10':1"=5' SHEET 1 OF 6 SHEETS STA. 111+00 TO STA. 115+00			CONTRACT NO. 62D36				
	PLOT DATE = 1/17/2020	DATE - 01-24-20	FILE - D162D36-sht-xssht_US20-Culvert_PreStage-1.dgn		ILLINOIS FED. AID PROJECT GMW(759)							

FINAL SURVEY	SURVEYED	BY	DATE
NOTE BOOK	PLOTTED		
NO.	AREAS CHECKED		

ORIGINAL SURVEY	SURVEYED	BY	DATE
NOTE BOOK	PLOTTED		
NO.	AREAS CHECKED		

MODEL: Default
 FILE NAME: I:\Crystal Lake\1161161\16-PTB 181 Item 5 US 20\CADD\CADD_Sheets\0162D36-sht-xxsht-US20-Culvert_PreStage-1.dgn
 COPYRIGHT © 2019 BY BAXTER & WOODMAN, INC.
 STATE OF ILLINOIS - PROFESSIONAL DESIGN FIRM
 LICENSE NO. - 184-001121 - EXPIRES 4/30/2020
 117172020 12:00:45 PM I:\Crystal Lake\1161161\16-PTB 181 Item 5 US 20\CADD\CADD_Sheets\0162D36-sht-xxsht-US20-Culvert_PreStage-1.dgn



EARTH EXCAVATION	PRE STAGE STAGE 1 STAGE 2 STAGE 3
EMBANKMENT	6.3
UNDERCUT & PGE REPLACEMENT	
TOPSOIL EXCAVATION	13.8
PROPOSED TOPSOIL	0.9
ALL UNITS ARE SQUARE FEET	



USER NAME = 560KAR	DESIGNED - AMW	REVISED -
PLOT SCALE = 10.0000' / in.	DRAWN - CJC	REVISED -
PLOT DATE = 1/17/2020	CHECKED - JFM	REVISED -
	DATE - 01-24-20	FILE - D162D36-sht-xxsht_US20-Culvert_PreStage-1.dgn

DESIGNED - AMW	REVISED -
DRAWN - CJC	REVISED -
CHECKED - JFM	REVISED -
DATE - 01-24-20	FILE - D162D36-sht-xxsht_US20-Culvert_PreStage-1.dgn

**STATE OF ILLINOIS
 DEPARTMENT OF TRANSPORTATION**

**CROSS SECTIONS
 US ROUTE 20 AT CULVERTS - PRESTAGE 1**

SCALE: 1"=10':1"=5' SHEET 2 OF 6 SHEETS STA. 116+00 TO STA. 120+00


F.A.P. RTE.	SECTION	COUNTY	TOTAL SHEETS	SHEET NO.
525	2016-092B&R	MCHENRY	329	308
CONTRACT NO. 62D36				
ILLINOIS FED. AID PROJECT GMW(759)				

FINAL SURVEY	SURVEYED	BY	DATE
NOTE BOOK	PLOTTED		
NO.	AREAS CHECKED		

ORIGINAL SURVEY	SURVEYED	BY	DATE
NOTE BOOK	PLOTTED		
NO.	AREAS CHECKED		

MODEL: Default
 FILE NAME: I:\Crystal Lake\1161116-PTB 181 Item 5 US 20\CADD\CADD_Sheets\0162D36-sht-xxsht_US20-Culvert_PreStage-1.dgn
 ...:\plot\rv\p1-rw_Default.plt
 ...:\CADD\PDF\0162D36_PEN.plt
 I:\Crystal Lake\1161116-PTB 181 Item 5 US 20\CADD\CADD_Sheets\0162D36-sht-xxsht_US20-Culvert_PreStage-1.dgn

COPYRIGHT © 2019 BY BAXTER & WOODMAN, INC.
 STATE OF ILLINOIS - PROFESSIONAL DESIGN FIRM
 LICENSE NO. - 184-001121 - EXPIRES 4/30/2020
 1/17/2020 12:00:47 PM 560KAR



BAXTER & WOODMAN
 Consulting Engineers

USER NAME = 560KAR	DESIGNED - AMW	REVISIED -
PLOT SCALE = 10.0000' / in.	DRAWN - CJC	REVISIED -
PLOT DATE = 1/17/2020	CHECKED - JFM	REVISIED -
	DATE - 01-24-20	FILE - D162D36-sht-xxsht_US20-Culvert_PreStage-1.dgn

**STATE OF ILLINOIS
 DEPARTMENT OF TRANSPORTATION**

**CROSS SECTIONS
 US ROUTE 20 AT CULVERTS - PRESTAGE 1**

SCALE: 1"=10':1"=5' SHEET 3 OF 6 SHEETS STA. 121+00 TO STA. 122+71


F.A.P. RTE.	SECTION	COUNTY	TOTAL SHEETS	SHEET NO.
525	2016-092B&R	MCHENRY	329	309
CONTRACT NO. 62D36				
ILLINOIS FED. AID PROJECT GMW(759)				

FINAL SURVEY	SURVEYED	BY	DATE
NOTE BOOK	PLOTTED		
NO.	AREAS CHECKED		

MODEL: D:\dgn\...
 FILE NAME: I:\Crystal Lake\1161116-PTB 181 Item 5 US 20\CADD\CADD_Sheets\0162D36-sht-xxsht_US20-Culvert_PreStage-1.dgn
 COPYRIGHT © 2019 BY BAXTER & WOODMAN, INC.
 STATE OF ILLINOIS - PROFESSIONAL DESIGN FIRM
 LICENSE NO. - 184-001121 - EXPIRES 4/30/2020
 1230447 PM 1/17/2020

ORIGINAL SURVEY	SURVEYED	BY	DATE
NOTE BOOK	PLOTTED		
NO.	AREAS CHECKED		

MODEL: D:\dgn\...
 FILE NAME: I:\Crystal Lake\1161116-PTB 181 Item 5 US 20\CADD\CADD_Sheets\0162D36-sht-xxsht_US20-Culvert_PreStage-1.dgn



BAXTER & WOODMAN
 Consulting Engineers

USER NAME = 560KAR	DESIGNED - AMW	REVISED -
PLOT SCALE = 10.0000' / in.	DRAWN - CJC	REVISED -
PLOT DATE = 1/17/2020	CHECKED - JFM	REVISED -
	DATE - 01-24-20	FILE - D162D36-sht-xxsht_US20-Culvert_PreStage-1.dgn

**STATE OF ILLINOIS
 DEPARTMENT OF TRANSPORTATION**

**CROSS SECTIONS
 US ROUTE 20 AT CULVERTS - PRESTAGE 1**

SCALE: 1"=10':1"=5' SHEET 4 OF 6 SHEETS STA. 123+00 TO STA. 126+00

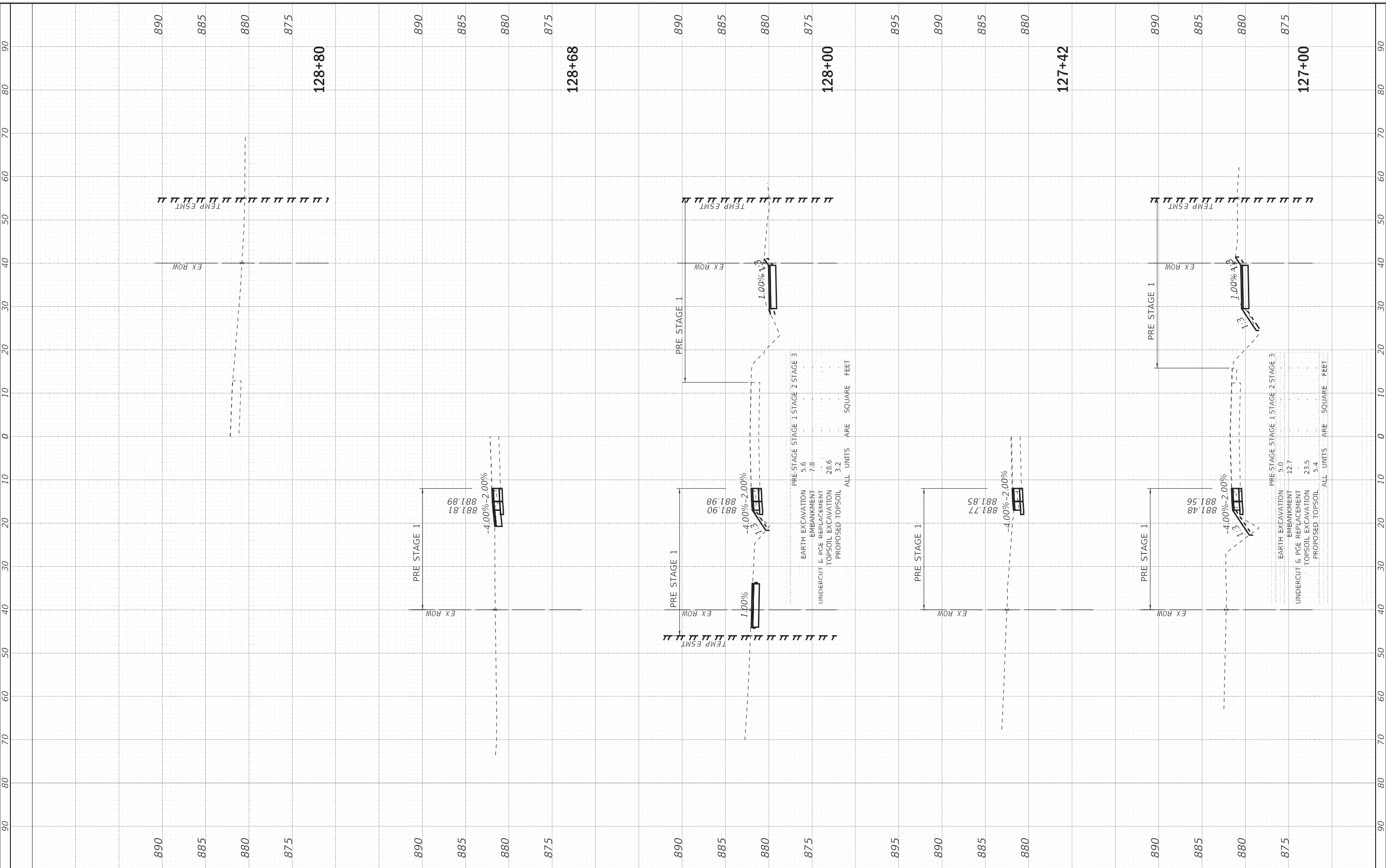
F.A.P. RTE. 525	SECTION 2016-092B&R	COUNTY MCHENRY	TOTAL SHEETS 329	SHEET NO. 310
			CONTRACT NO. 62D36	
ILLINOIS FED. AID PROJECT GMW(759)				

FINAL SURVEY	SURVEYED	BY	DATE
NOTE BOOK	PLOTTED		
AREAS CHECKED	TEMP ESMT		
NO.			

ORIGINAL SURVEY	SURVEYED	BY	DATE
NOTE BOOK	PLOTTED		
AREAS CHECKED	TEMP ESMT		
NO.			

COPYRIGHT © 2019 BY BAXTER & WOODMAN, INC.
 STATE OF ILLINOIS - PROFESSIONAL DESIGN FIRM
 LICENSE NO. - 184-001121 - EXPIRES 4/30/2020
 1/17/2020 12:00:48 PM
 ..\plots\p16-rw_Drafts\162D36-6236-PreStg1.dgn
 ..\CADD\DWG\162D36-6236-PreStg1.dgn
 ..\Crystal Label\162D36-6236-PreStg1.dgn

MODEL: Default
 FILE NAME: R:\Crystal Label\162D36-6236-PreStg1.dgn



BAXTER & WOODMAN
Consulting Engineers

USER NAME = 560KAR	DESIGNED - AMW	REVISED -
PLOT SCALE = 10.0000' / in.	DRAWN - CJC	REVISED -
PLOT DATE = 1/17/2020	CHECKED - JFM	REVISED -
DATE - 01-24-20	FILE - D162D36-sht-xssht_US20-Culvert_PreStage-1.dgn	

STATE OF ILLINOIS
DEPARTMENT OF TRANSPORTATION

CROSS SECTIONS
US ROUTE 20 AT CULVERTS - PRESTAGE 1

SCALE: 1"=10':1"=5' SHEET 5 OF 6 SHEETS STA. 127+00 TO STA. 128+80

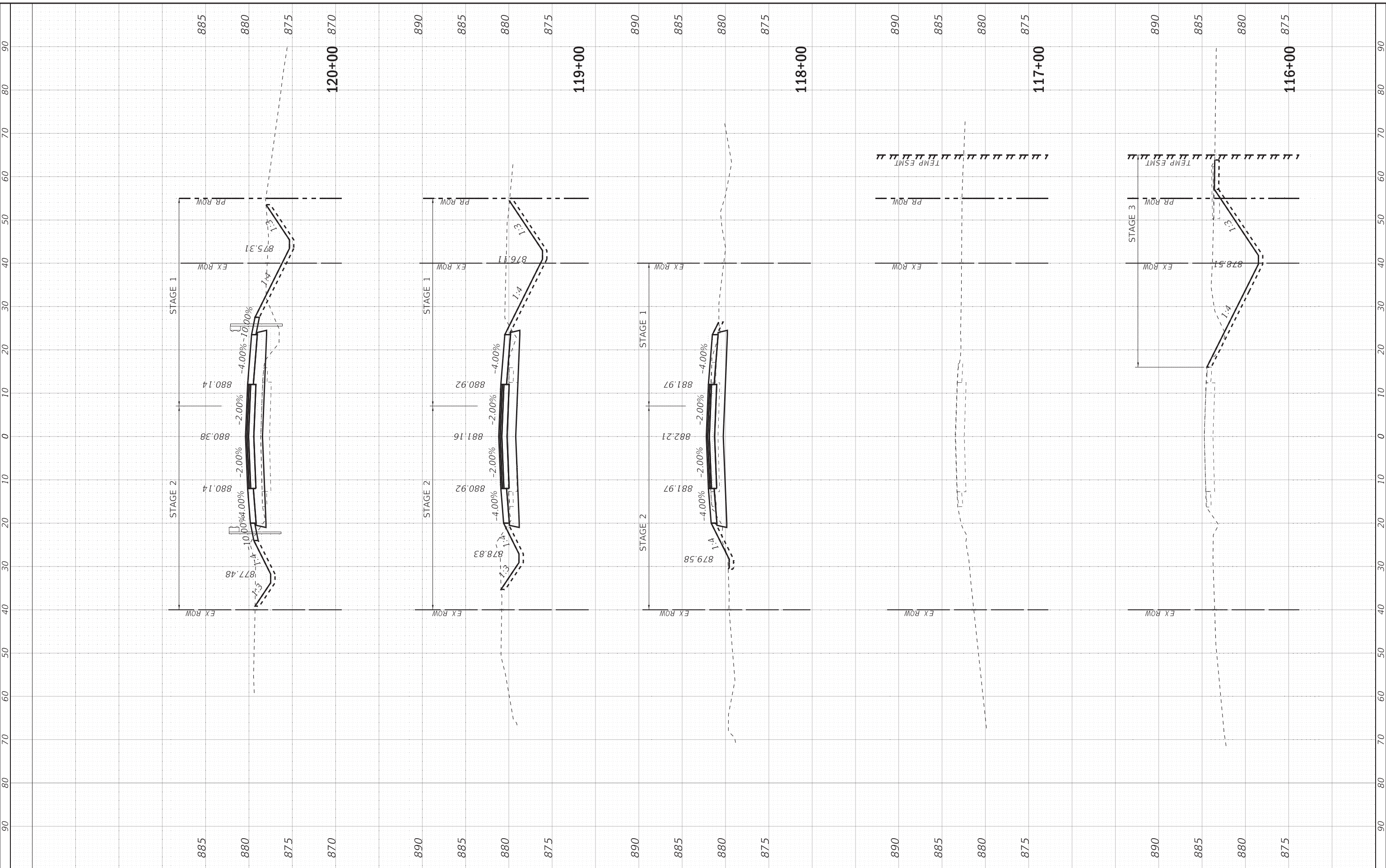
F.A.P. RTE. 525	SECTION 2016-092B&R	COUNTY MCHENRY	TOTAL SHEETS 329	SHEET NO. 311
ILLINOIS FED. AID PROJECT GMW(759)			CONTRACT NO. 62D36	

FINAL SURVEY	SURVEYED	BY	DATE
NOTE BOOK	PLOTTED		
AREAS CHECKED	TEMPLATE		
NO.	AREAS CHECKED		

ORIGINAL SURVEY	SURVEYED	BY	DATE
NOTE BOOK	PLOTTED		
AREAS CHECKED	TEMPLATE		
NO.	AREAS CHECKED		

COPYRIGHT © 2019 BY BAXTER & WOODMAN, INC.
 STATE OF ILLINOIS - PROFESSIONAL DESIGN FIRM
 LICENSE NO. - 184-001121 - EXPIRES 4/30/2020
 11/17/2020 12:00:28 PM
 I:\Crystal Lake\1161161161\16-PTB 181 Item 5 US 20\CADD\CADD_Sheets\162D36-sht-xssht_US20-Culvert_Stage-1&2.dgn

MODEL: Default
 FILE NAME: I:\Crystal Lake\1161161161\16-PTB 181 Item 5 US 20\CADD\CADD_Sheets\162D36-sht-xssht_US20-Culvert_Stage-1&2.dgn



BAXTER & WOODMAN
Consulting Engineers

USER NAME = 560KAR	DESIGNED - AMW	REVISED -
PLOT SCALE = 10.0000' / in.	DRAWN - CJC	REVISED -
PLOT DATE = 1/17/2020	CHECKED - JFM	REVISED -
	DATE - 01-24-20	FILE - D162D36-sht-xssht_US20-Culvert_Stage-1&2.dgn

STATE OF ILLINOIS
DEPARTMENT OF TRANSPORTATION

CROSS SECTIONS
US ROUTE 20 AT CULVERTS - STAGE 1, 2 & 3

SCALE: 1"=10':1"=5' SHEET 2 OF 6 SHEETS STA. 116+00 TO STA. 120+00

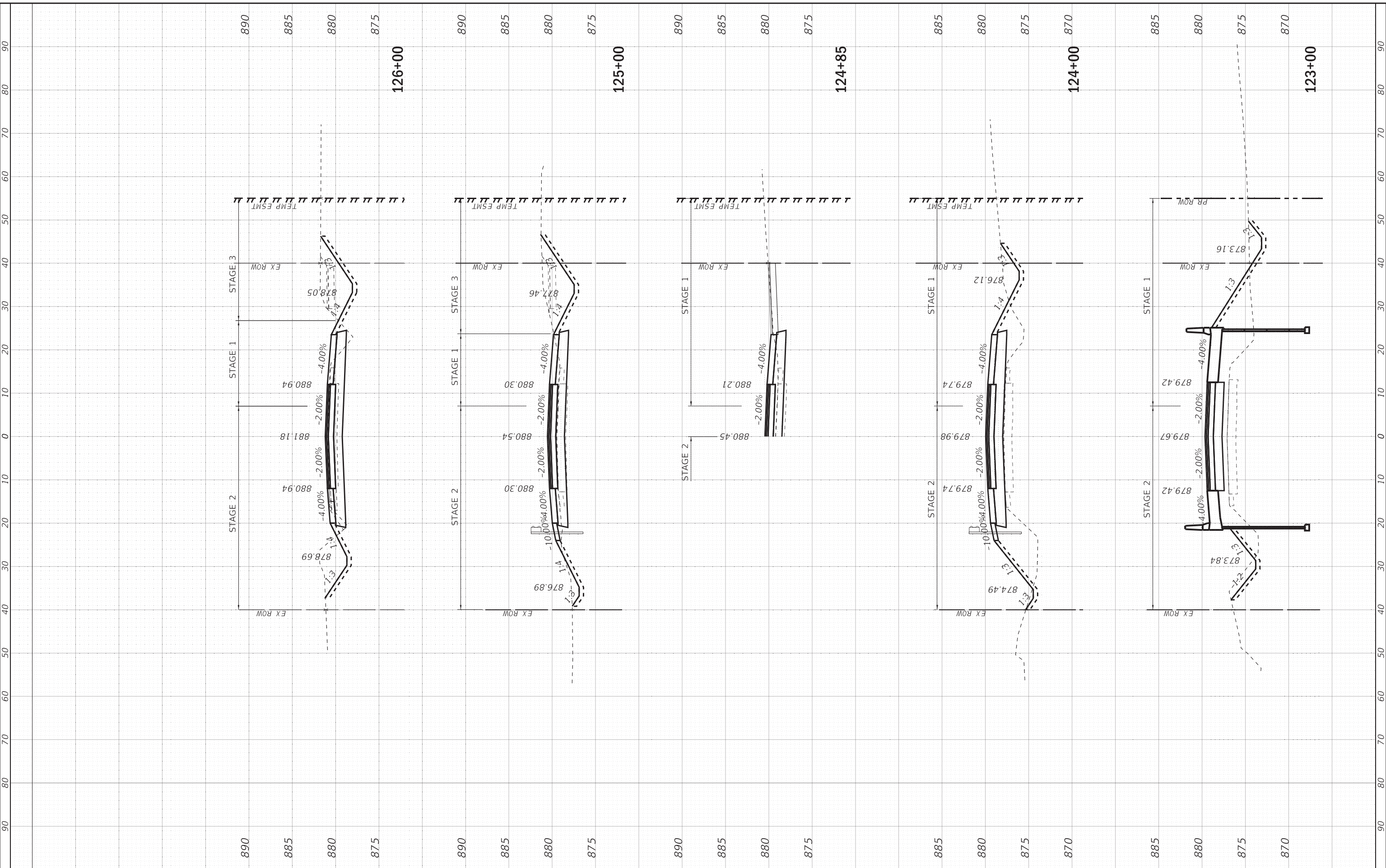
F.A.P. RTE.	SECTION	COUNTY	TOTAL SHEETS	SHEET NO.
525	2016-092B&R	MCHENRY	329	314
				CONTRACT NO. 62D36
				ILLINOIS FED. AID PROJECT GMW(759)

FINAL SURVEY	SURVEYED	BY	DATE
NOTE BOOK	PLOTTED		
NO.	AREAS CHECKED		
117172020	117172020		

MODEL: Defa01t
 FILE NAME: I:\Crystal Lake\1161116-PTB 181 Item 5 US 20\CADD\CADD_Sheets\162D36-sht-xxsht_US20-Culvert_Stage-1&2.dgn
 COPYRIGHT © 2019 BY BAXTER & WOODMAN, INC.
 STATE OF ILLINOIS - PROFESSIONAL DESIGN FIRM
 LICENSE NO. - 184-001121 - EXPIRES 4/30/2020
 117172020 12:00:29 PM 5/20/2019

ORIGINAL SURVEY	SURVEYED	BY	DATE
NOTE BOOK	PLOTTED		
NO.	AREAS CHECKED		
117172020	117172020		

MODEL: Defa01t
 FILE NAME: I:\Crystal Lake\1161116-PTB 181 Item 5 US 20\CADD\CADD_Sheets\162D36-sht-xxsht_US20-Culvert_Stage-1&2.dgn
 COPYRIGHT © 2019 BY BAXTER & WOODMAN, INC.
 STATE OF ILLINOIS - PROFESSIONAL DESIGN FIRM
 LICENSE NO. - 184-001121 - EXPIRES 4/30/2020
 117172020 12:00:29 PM 5/20/2019



BAXTER & WOODMAN
 Consulting Engineers

USER NAME = 560KAR	DESIGNED - AMW	REVISIONS
PLOT SCALE = 10.0000' / in.	DRAWN - CJC	REVISIONS
PLOT DATE = 1/17/2020	CHECKED - JFM	REVISIONS
	DATE - 01-24-20	FILE - D162D36-sht-xxsht_US20-Culvert_Stage-1&2.dgn

**STATE OF ILLINOIS
 DEPARTMENT OF TRANSPORTATION**

**CROSS SECTIONS
 US ROUTE 20 AT CULVERTS - STAGE 1, 2 & 3**

SCALE: 1"=10'; 1"=5' SHEET 4 OF 6 SHEETS STA. 123+00 TO STA. 126+00

F.A.P. RTE.	SECTION	COUNTY	TOTAL SHEETS	SHEET NO.
525	2016-092B&R	MCHENRY	329	316
				CONTRACT NO. 62D36
				ILLINOIS FED. AID PROJECT GMW(759)

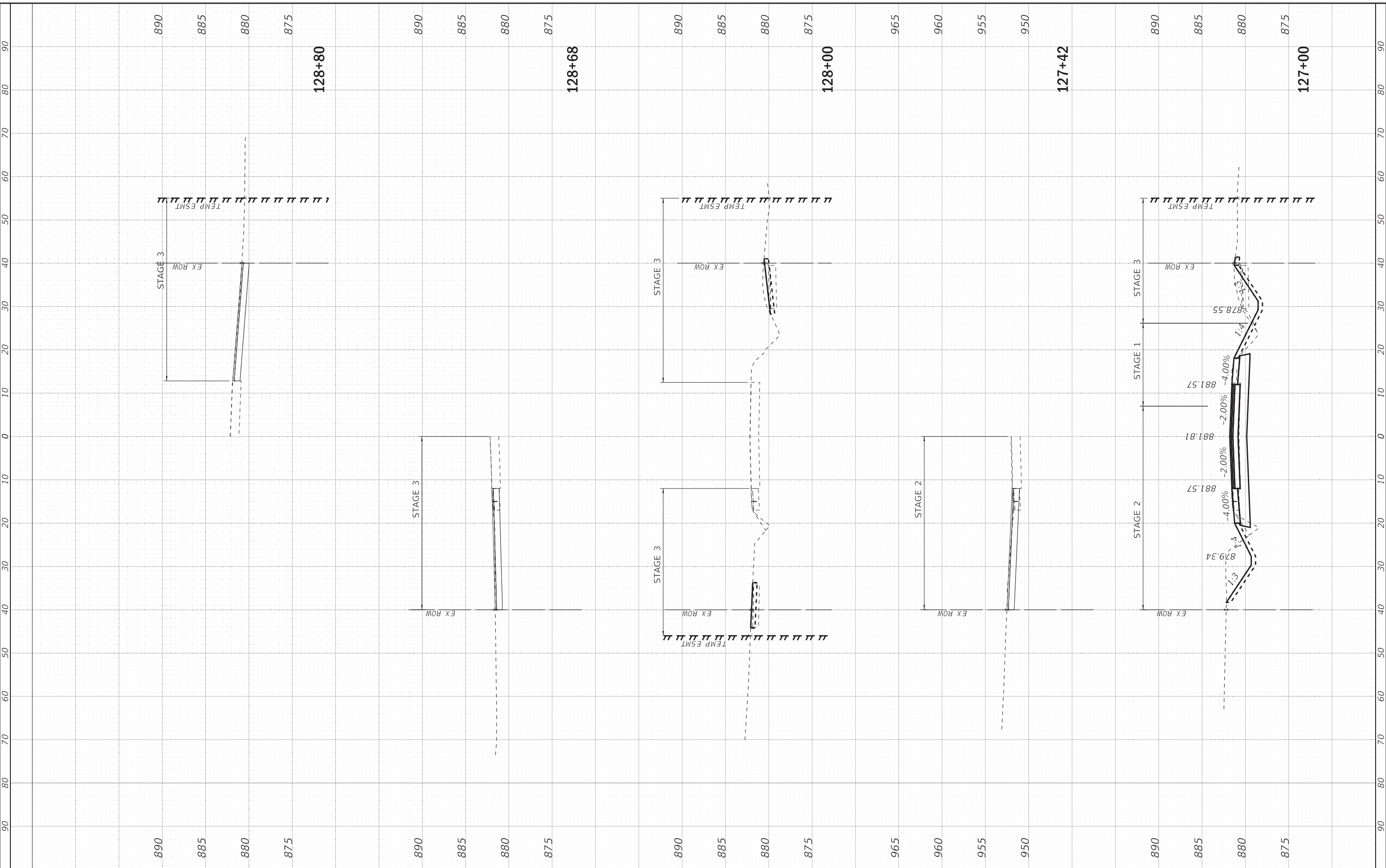
FINAL SURVEY	SURVEYED	BY	DATE
NOTE BOOK	PLOTTED		
AREAS CHECKED	TEMPLATE		
NO.	AREAS		

...\\plotrv\p1-rw_Doc\auk.pit
 ...\\CADD\p1\161116-PTB 181 Item 5 US 20\CADD\CADD_Sheets\162D36-sht-xssht_US20-Culvert_Stage-1&2.dgn
 11/17/2020 12:01:00 PM

ORIGINAL SURVEY	SURVEYED	BY	DATE
NOTE BOOK	PLOTTED		
AREAS CHECKED	TEMPLATE		
NO.	AREAS		

MODEL: Default
 FILE NAME: I:\Crystal Lake\161116-PTB 181 Item 5 US 20\CADD\CADD_Sheets\162D36-sht-xssht_US20-Culvert_Stage-1&2.dgn

COPYRIGHT © 2019 BY BAXTER & WOODMAN, INC
 STATE OF ILLINOIS - PROFESSIONAL DESIGN FIRM
 LICENSE NO. - 184-001121 - EXPIRES 4/30/2020
 5606AR



BAXTER & WOODMAN
 Consulting Engineers

USER NAME = 560KAR	DESIGNED - AMW	REVISED -
PLOT SCALE = 10.0000' / in.	DRAWN - CJC	REVISED -
PLOT DATE = 1/17/2020	CHECKED - JFM	REVISED -
	DATE - 01-24-20	FILE - D162D36-sht-xssht_US20-Culvert_Stage-1&2.dgn

**STATE OF ILLINOIS
 DEPARTMENT OF TRANSPORTATION**

**CROSS SECTIONS
 US ROUTE 20 AT CULVERTS - STAGE 1, 2 & 3**

SCALE: 1"=10'; 1"=5' SHEET 5 OF 6 SHEETS STA. 127+00 TO STA. 128+80


F.A.P. RTE. 525	SECTION 2016-092B&R	COUNTY MCHENRY	TOTAL SHEETS 329	SHEET NO. 317
CONTRACT NO. 62D36				ILLINOIS FED. AID PROJECT GMW(759)

FINAL SURVEY	SURVEYED	BY	DATE
NOTE BOOK	PLOTTED		
NO.	AREAS CHECKED		

...:\plots\p161-161\161-PTB 181 Item 5 US 20\CADD\CADD_Sheets\0162D36-sht-xxsht_US20-Culvert_Stage-1&2.dgn
 ...:\plots\p161-161\161-PTB 181 Item 5 US 20\CADD\CADD_Sheets\0162D36-sht-xxsht_US20-Culvert_Stage-1&2.dgn
 ...:\CADD\p161-161\161-PTB 181 Item 5 US 20\CADD\CADD_Sheets\0162D36-sht-xxsht_US20-Culvert_Stage-1&2.dgn
 ...:\Crystal Lake\161-161\161-PTB 181 Item 5 US 20\CADD\CADD_Sheets\0162D36-sht-xxsht_US20-Culvert_Stage-1&2.dgn

ORIGINAL SURVEY	SURVEYED	BY	DATE
NOTE BOOK	PLOTTED		
NO.	AREAS CHECKED		

MODEL: Default
 FILE NAME: R:\Crystal Lake\161-161\161-PTB 181 Item 5 US 20\CADD\CADD_Sheets\0162D36-sht-xxsht_US20-Culvert_Stage-1&2.dgn
 COPYRIGHT © 2019 BY BAXTER & WOODMAN, INC
 STATE OF ILLINOIS - PROFESSIONAL DESIGN FIRM
 LICENSE NO. - 184-001121 - EXPIRES 4/30/2020
 1/17/2020 12:01:01 PM 560KAR



USER NAME = 560KAR	DESIGNED - AMW	REVISED -
PLOT SCALE = 10.0000' / in.	DRAWN - CJC	REVISED -
PLOT DATE = 1/17/2020	CHECKED - JFM	REVISED -
	DATE - 01-24-20	FILE - D162D36-sht-xxsht_US20-Culvert_Stage-1&2.dgn

**STATE OF ILLINOIS
DEPARTMENT OF TRANSPORTATION**

**CROSS SECTIONS
US ROUTE 20 AT CULVERTS - STAGE 1, 2 & 3**

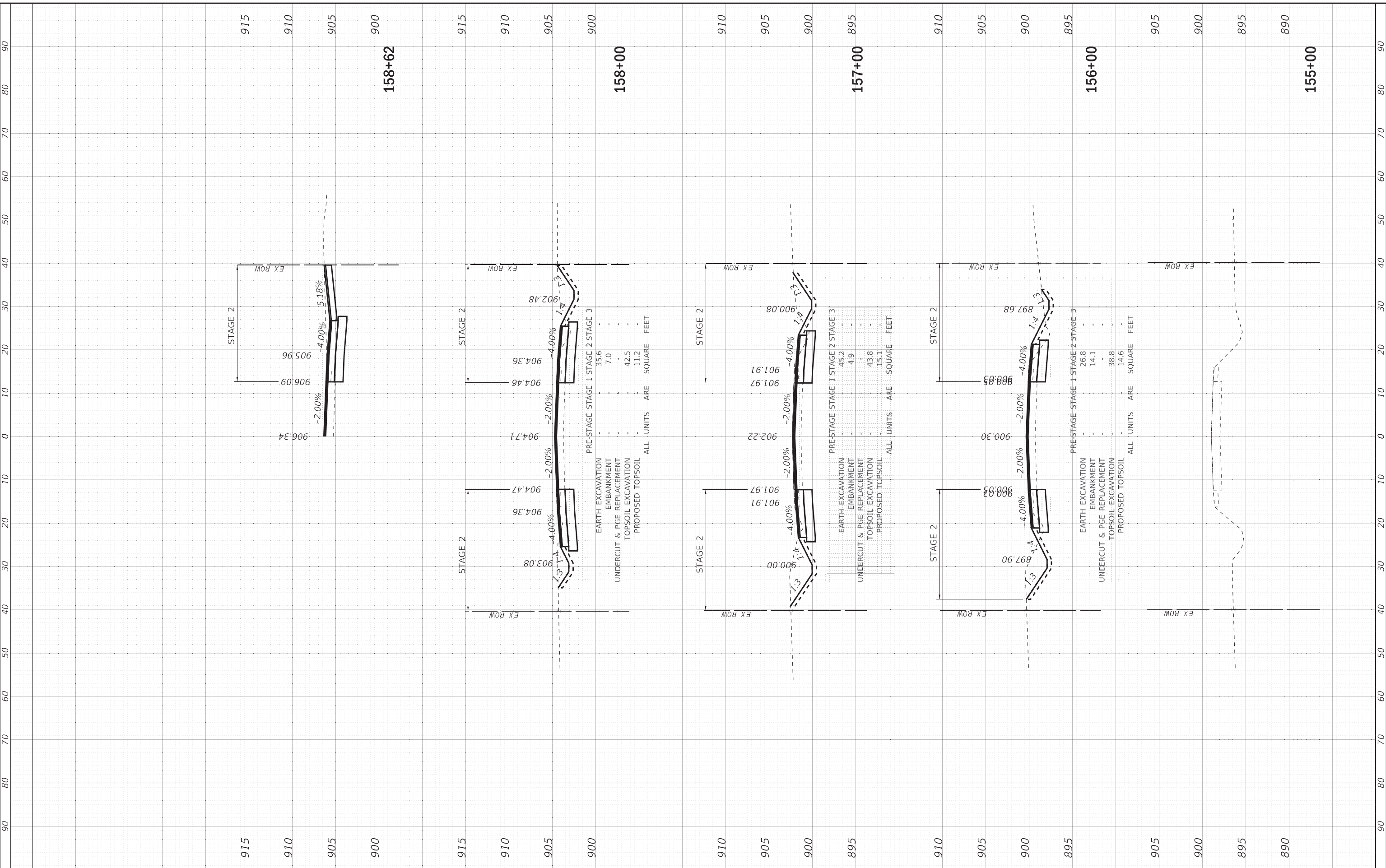
SCALE: 1"=10':1"=5' SHEET 6 OF 6 SHEETS STA. 129+00 TO STA. 130+00

F.A.P. RTE.	SECTION	COUNTY	TOTAL SHEETS	SHEET NO.
525	2016-092B&R	MCHENRY	329	318
CONTRACT NO. 62D36				
ILLINOIS FED. AID PROJECT GMW(759)				

FINAL SURVEY	SURVEYED	BY	DATE
NOTE BOOK	PLOTTED		
AREAS CHECKED	TEMPLATE		
NO.	AREAS CHECKED		

ORIGINAL SURVEY	SURVEYED	BY	DATE
NOTE BOOK	PLOTTED		
AREAS CHECKED	TEMPLATE		
NO.	AREAS CHECKED		

MODEL: Default
 FILE NAME: R:\Crystal Lake\116116-PTB 181 Item 5 US 20\CADD\CADD_Sheets\0162D36-sht-xxsht_US20-Coral.dgn
 COPYRIGHT © 2019 BY BAXTER & WOODMAN, INC.
 STATE OF ILLINOIS - PROFESSIONAL DESIGN FIRM
 LICENSE NO. - 184-001121 - EXPIRES 4/30/2020
 1203104 PM 1/17/2020



USER NAME	= 560KAR
DESIGNED	- AMW
DRAWN	- CJC
CHECKED	- JFM
DATE	- 01-24-20

REVISED	-
REVISED	-
REVISED	-

STATE OF ILLINOIS
 DEPARTMENT OF TRANSPORTATION

CROSS SECTIONS
 US ROUTE 20 AT CORAL RD

SCALE: 1"=10'; 1"=5' SHEET 1 OF 5 SHEETS STA. 155+00 TO STA. 158+62

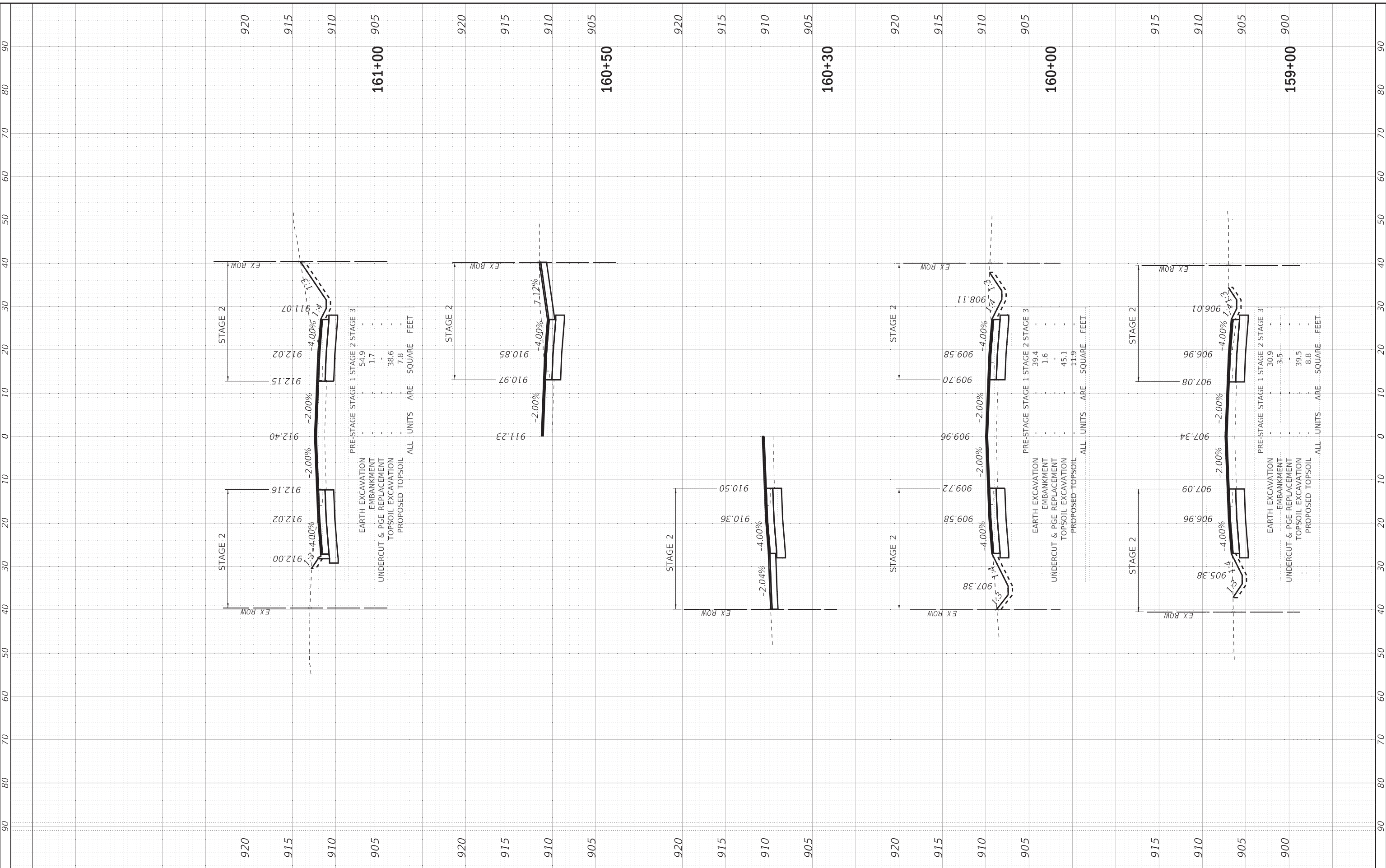
F.A.P. RTE.	SECTION	COUNTY	TOTAL SHEETS	SHEET NO.
525	2016-092B&R	MCHENRY	329	319
CONTRACT NO. 62D36				
ILLINOIS FED. AID PROJECT GMW(759)				

FINAL SURVEY	SURVEYED	BY	DATE
NOTE BOOK	PLOTTED		
AREAS CHECKED	TEMPLATE		
NO.	AREAS CHECKED		

ORIGINAL SURVEY	SURVEYED	BY	DATE
NOTE BOOK	PLOTTED		
AREAS CHECKED	TEMPLATE		
NO.	AREAS CHECKED		

COPYRIGHT © 2019 BY BAXTER & WOODMAN, INC.
 STATE OF ILLINOIS - PROFESSIONAL DESIGN FIRM
 LICENSE NO. - 184-001121 - EXPIRES 4/30/2020
 560KAR 1/17/2020 12:03:05 PM
 ...\\pldnr\pjt-bw\Default.pjt
 ...CADD\PP\510162D36_FEM.dgn
 R:\Crystal Lake\161161-PTB 181 Item 5 US 20\CADD\CADD_Sheets\0162D36-sht-xxsht_US20-Coral.dgn

MODEL: Default
 FILE NAME: R:\Crystal Lake\161161-PTB 181 Item 5 US 20\CADD\CADD_Sheets\0162D36-sht-xxsht_US20-Coral.dgn



BAXTER & WOODMAN
 Consulting Engineers

USER NAME = 560KAR	DESIGNED - AMW	REVISED -
PLOT SCALE = 10.0000' / in.	DRAWN - CJC	REVISED -
PLOT DATE = 1/17/2020	CHECKED - JFM	REVISED -
	DATE - 01-24-20	FILE - D162D36-sht-xxsht_US20-Coral.dgn

STATE OF ILLINOIS
DEPARTMENT OF TRANSPORTATION

CROSS SECTIONS
US ROUTE 20 AT CORAL RD
 SCALE: 1"=10'; 1"=5' SHEET 2 OF 5 SHEETS STA. 159+00 TO STA. 161+00

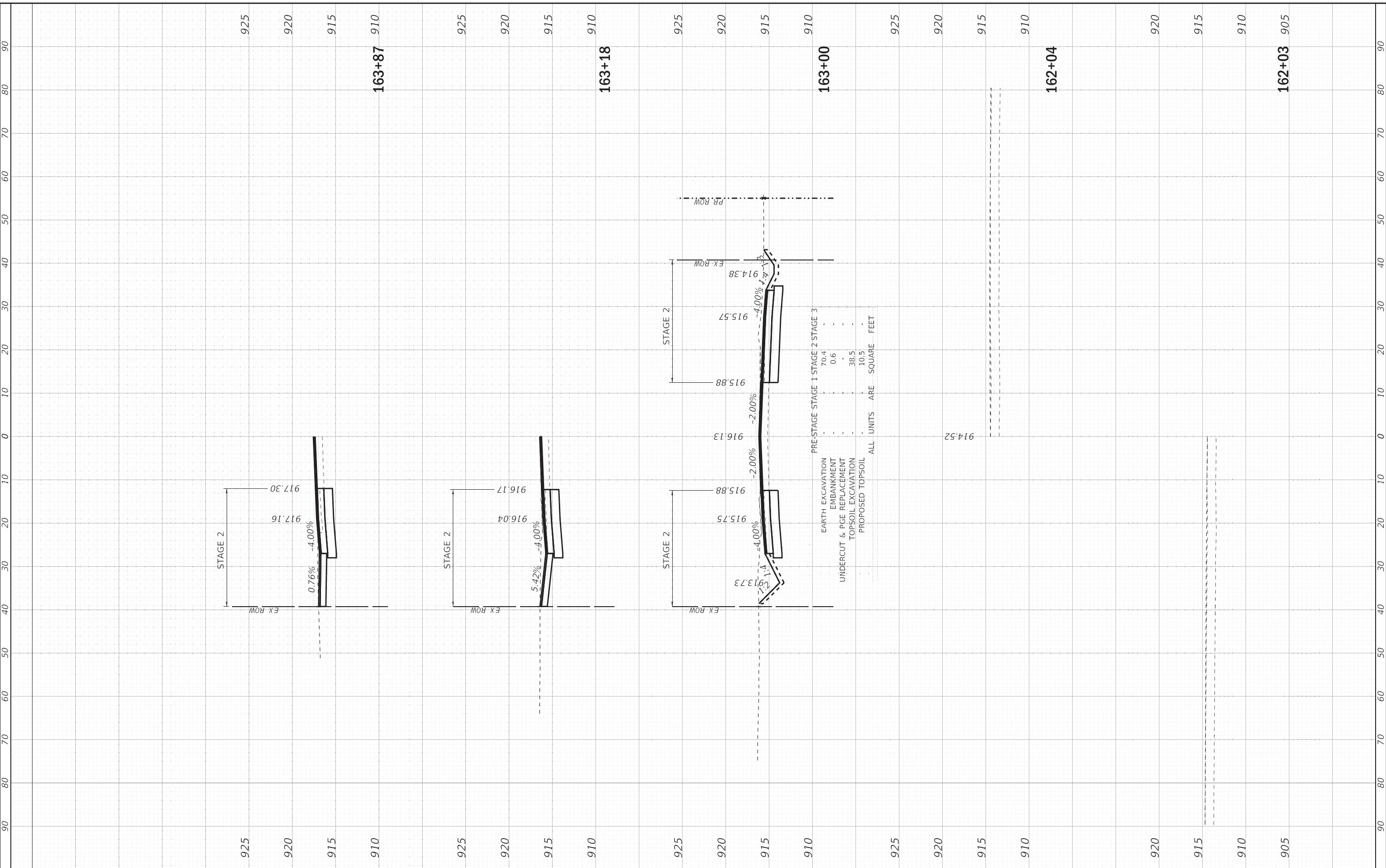
F.A.P. RTE.	SECTION	COUNTY	TOTAL SHEETS	SHEET NO.
525	2016-092B&R	MCHENRY	329	320
CONTRACT NO. 62D36				
ILLINOIS FED. AID PROJECT GMW(759)				

FINAL SURVEY	SURVEYED	BY	DATE
NOTE BOOK	PLOTTED		
NO.	AREAS CHECKED		

ORIGINAL SURVEY	SURVEYED	BY	DATE
NOTE BOOK	PLOTTED		
NO.	AREAS CHECKED		

COPYRIGHT © 2019 BY BAXTER & WOODMAN, INC.
 STATE OF ILLINOIS - PROFESSIONAL DESIGN FIRM
 LICENSE NO. - 184-001121 - EXPIRES 4/30/2020
 560KAR 1/17/2020 12:01:07 PM
 ...:\plott\pjt-bw Default.plt
 ...:\CAD\DDP\62236\62236-FINAL.dwg
 ...:\Crystal Lake\62236\62236-FINAL.dwg

MODEL: Default
 FILE NAME: R:\Crystal Lake\62236\62236-FINAL.dwg



BAXTER & WOODMAN
Consulting Engineers

USER NAME = 560KAR	DESIGNED - AMW	REVISED -
PLOT SCALE = 10.0000' / in.	DRAWN - CJC	REVISED -
PLOT DATE = 1/17/2020	CHECKED - JFM	REVISED -
	DATE - 01-24-20	FILE - D162D36-sht-xxsht_US20-Coral.dgn

STATE OF ILLINOIS
DEPARTMENT OF TRANSPORTATION

CROSS SECTIONS
US ROUTE 20 AT CORAL RD
 SCALE: 1"=10'; 1"=5' SHEET 3 OF 5 SHEETS STA. 162+03 TO STA. 163+87


F.A.P. RTE.	SECTION	COUNTY	TOTAL SHEETS	SHEET NO.
525	2016-092B&R	MCHENRY	329	321
CONTRACT NO. 62D36				
ILLINOIS FED. AID PROJECT GMW(759)				

FINAL SURVEY	SURVEYED	BY	DATE
NOTE BOOK	PLOTTED		
AREAS CHECKED	TEMPLATE		
NO.	AREAS CHECKED		

ORIGINAL SURVEY	SURVEYED	BY	DATE
NOTE BOOK	PLOTTED		
AREAS CHECKED	TEMPLATE		
NO.	AREAS CHECKED		

COPYRIGHT © 2019 BY BAXTER & WOODMAN, INC.
 STATE OF ILLINOIS - PROFESSIONAL DESIGN FIRM
 LICENSE NO. - 184-001121 - EXPIRES 4/30/2020
 560KAR 1/17/2020 12:01:07 PM
 ...\\plottv\pjt-bw_Default.plt
 ...\\CAD\DDP\62D36\164+00\164+00.dwg
 R:\Crystal Lake\164+00\164+00.dwg

MODEL Default
 FILE NAME: R:\Crystal Lake\164+00\164+00.dwg



BAXTER & WOODMAN
Consulting Engineers

USER NAME = 560KAR	DESIGNED - AMW	REVISED -
PLOT SCALE = 10.0000' / in.	DRAWN - CJC	REVISED -
PLOT DATE = 1/17/2020	CHECKED - JFM	REVISED -
DATE - 01-24-20	FILE - D162D36-sht-xssht_US20-Coral.dgn	

STATE OF ILLINOIS
DEPARTMENT OF TRANSPORTATION

CROSS SECTIONS
US ROUTE 20 AT CORAL RD

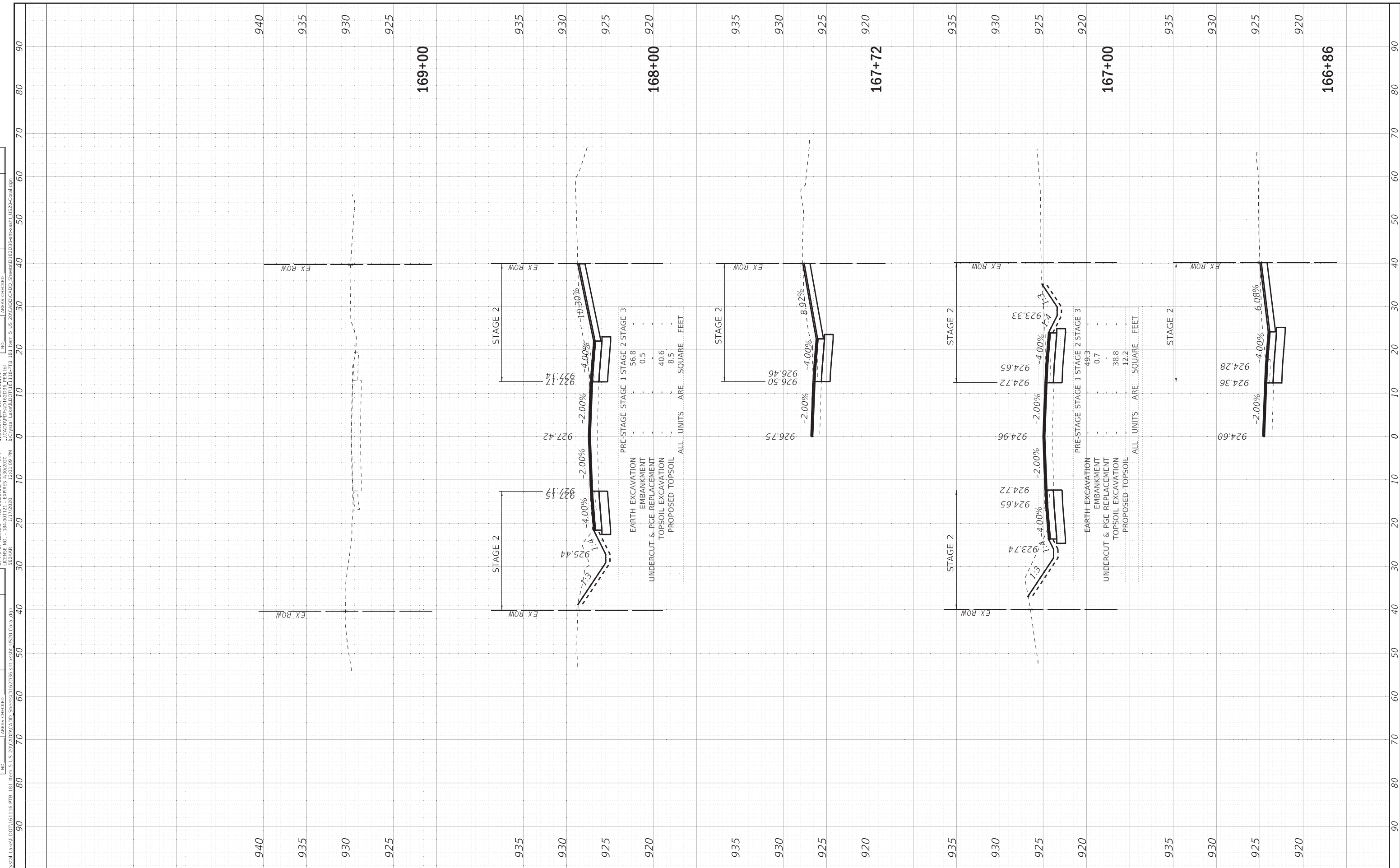
SCALE: 1"=10'; 1"=5' SHEET 4 OF 5 SHEETS STA. 164+00 TO STA. 166+80

F.A.P. RTE. 525	SECTION 2016-092B&R	COUNTY MCHENRY	TOTAL SHEETS 329	SHEET NO. 322
ILLINOIS FED. AID PROJECT GMW(759)			CONTRACT NO. 62D36	

FINAL SURVEY	SURVEYED	BY	DATE
NOTE BOOK	PLOTTED		
AREAS CHECKED	TEMPLATE		
NO.	AREAS CHECKED		

ORIGINAL SURVEY	SURVEYED	BY	DATE
NOTE BOOK	PLOTTED		
AREAS CHECKED	TEMPLATE		
NO.	AREAS CHECKED		

MODEL: Default
 FILE NAME: R:\Crystal Lake\116116-PTB 161 Item 5 US 20\CADD\CADD_Sheets\0162D36-sht-xxsht_US20-Coral.dgn
 3/17/2020 12:01:09 PM
 COPYRIGHT © 2019 BY BAXTER & WOODMAN, INC.
 STATE OF ILLINOIS - PROFESSIONAL DESIGN FIRM
 LICENSE NO. - 184-001121 - EXPIRES 4/30/2020
 560KAR



USER NAME = 560KAR	DESIGNED - AMW	REVISED -
PLOT SCALE = 10.0000' / in.	DRAWN - CJC	REVISED -
PLOT DATE = 1/17/2020	CHECKED - JFM	REVISED -
	DATE - 01-24-20	FILE - D162D36-sht-xxsht_US20-Coral.dgn

**STATE OF ILLINOIS
DEPARTMENT OF TRANSPORTATION**

CROSS SECTIONS US ROUTE 20 AT CORAL RD		
SCALE: 1"=10'; 1"=5'	SHEET 5 OF 5 SHEETS	STA. 166+86 TO STA. 169+00

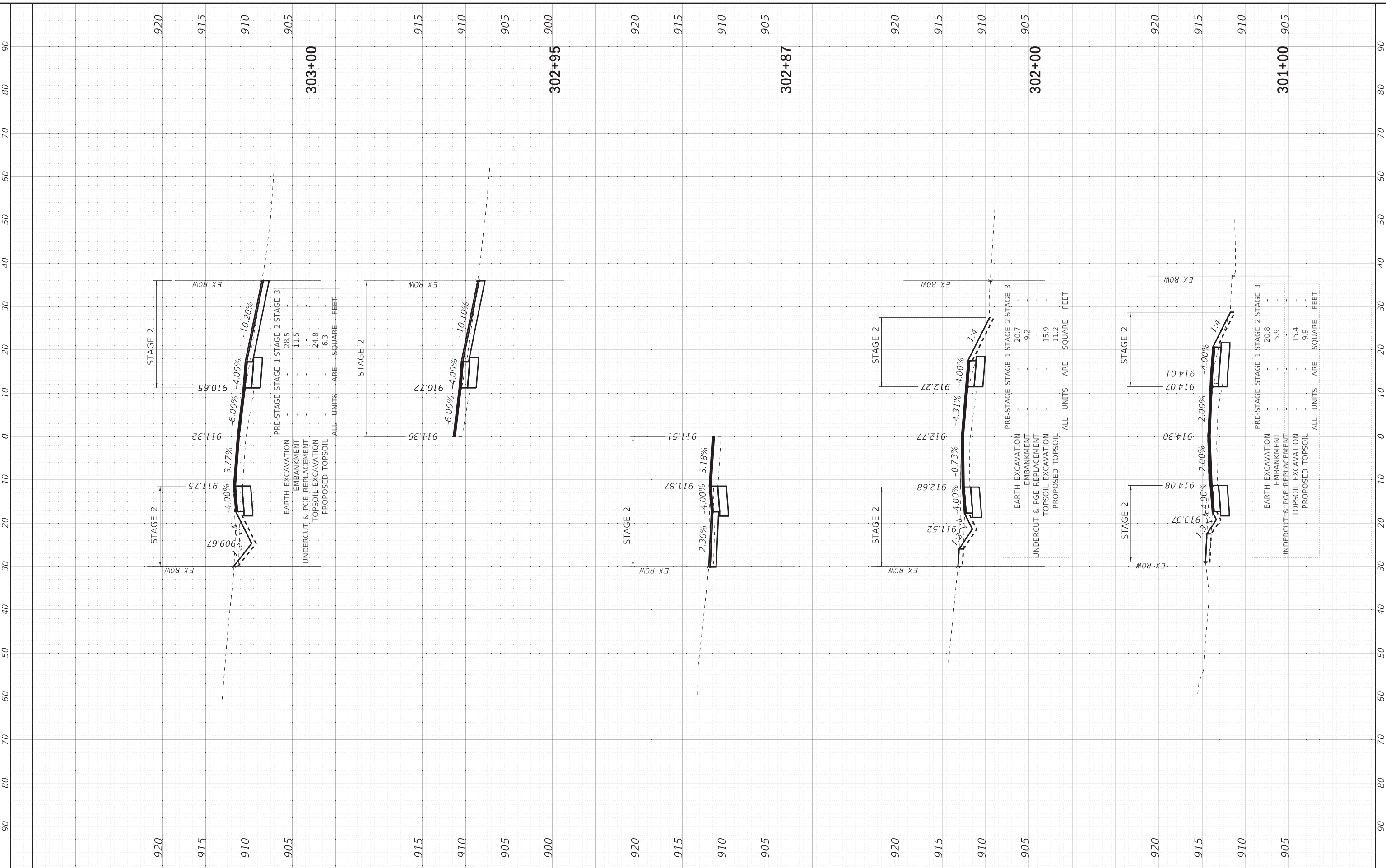
F.A.P. RTE.	SECTION	COUNTY	TOTAL SHEETS	SHEET NO.
525	2016-092B&R	MCHENRY	329	323
				CONTRACT NO. 62D36
ILLINOIS		FED. AID PROJECT GMW(759)		

FINAL SURVEY	SURVEYED	BY	DATE
NOTE BOOK	PLOTTED		
AREAS CHECKED	TEMPLATE		
NO.	AREAS CHECKED		

ORIGINAL SURVEY	SURVEYED	BY	DATE
NOTE BOOK	PLOTTED		
AREAS CHECKED	TEMPLATE		
NO.	AREAS CHECKED		

COPYRIGHT © 2019 BY BAXTER & WOODMAN, INC.
 STATE OF ILLINOIS - PROFESSIONAL DESIGN FIRM
 LICENSE NO. - 184-001121 - EXPIRES 4/30/2020
 560KAR 1/17/2020 12:01:10 PM
 ..\plots\p6236-BW_Deault.dgn
 ..\CAD\DDP\6236\6236_P6236.dgn
 ..\Crystal Lake\DD\16116-PTB 181 Item 5 US 20\CAD\DD\6236\6236-sht-xssht-Coral.dgn

MODEL: Default
 FILE NAME: R:\Crystal Lake\DD\16116-PTB 181 Item 5 US 20\CAD\DD\6236\6236-sht-xssht-Coral.dgn



BAXTER & WOODMAN
Consulting Engineers

USER NAME = 560KAR	DESIGNED - AMW	REVISED -
PLOT SCALE = 10.0000' / in.	DRAWN - CJC	REVISED -
PLOT DATE = 1/17/2020	CHECKED - JFM	REVISED -
	DATE - 01-24-20	FILE - D162D36-sht-xssht_Coral.dgn

**STATE OF ILLINOIS
DEPARTMENT OF TRANSPORTATION**

**CROSS SECTIONS
CORAL RD**

SCALE: 1"=10'; 1"=5' SHEET 1 OF 1 SHEETS STA. 301+00 TO STA. 303+00

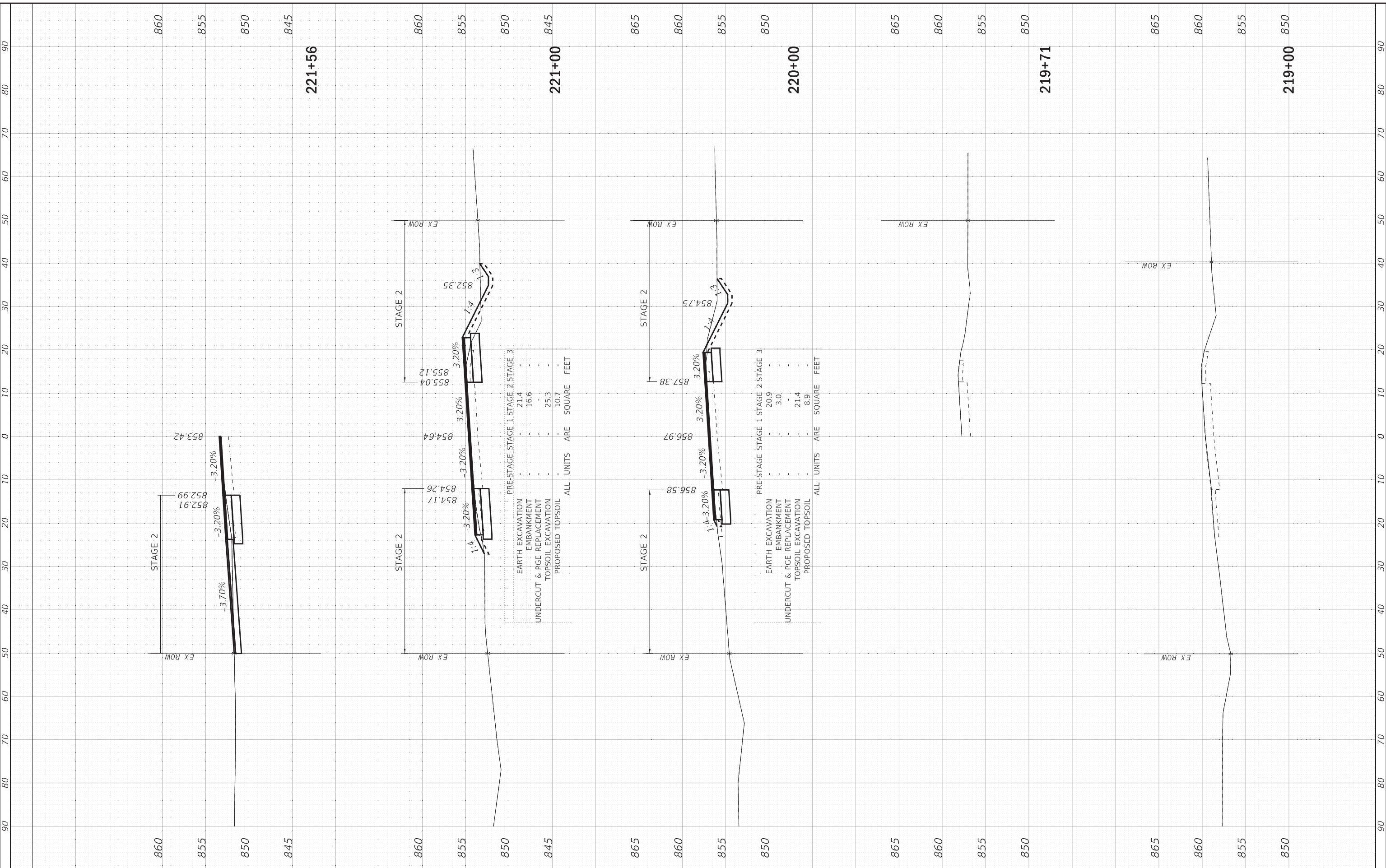
F.A.P. RTE.	SECTION	COUNTY	TOTAL SHEETS	SHEET NO.
525	2016-092B&R	MCHENRY	329	324
			CONTRACT NO. 62D36	
ILLINOIS FED. AID PROJECT GMW(759)				

FINAL SURVEY	SURVEYED	BY	DATE
NOTE BOOK	PLOTTED		
AREAS CHECKED	TEMPLATE		
NO.	AREAS CHECKED		

ORIGINAL SURVEY	SURVEYED	BY	DATE
NOTE BOOK	PLOTTED		
AREAS CHECKED	TEMPLATE		
NO.	AREAS CHECKED		

COPYRIGHT © 2019 BY BAXTER & WOODMAN, INC.
 STATE OF ILLINOIS - PROFESSIONAL DESIGN FIRM
 LICENSE NO. - 184-001121 - EXPIRES 4/30/2020
 560KAR 1/17/2020 12:01:13 PM
 ...:\plots\pjt-rw_Deaulte.dwg
 ...:\CADD\DWG\16116-PTB 181 Item 5 US 20\CADD\CADD_Sheets\0162D36-sht-xxsht_US20-Union.dgn

MODEL: Default
 FILE NAME: R:\Crystal Lake\16116-PTB 181 Item 5 US 20\CADD\CADD_Sheets\0162D36-sht-xxsht_US20-Union.dgn



PRE-STAGE STAGE 1 STAGE 2 STAGE 3

EARTH EXCAVATION	21.4
EMBANKMENT	16.6
UNDERCUT & PGE REPLACEMENT	-
TOPSOIL EXCAVATION	25.3
PROPOSED TOPSOIL	10.7

ALL UNITS ARE SQUARE FEET

PRE-STAGE STAGE 1 STAGE 2 STAGE 3

EARTH EXCAVATION	20.9
EMBANKMENT	3.0
UNDERCUT & PGE REPLACEMENT	-
TOPSOIL EXCAVATION	21.4
PROPOSED TOPSOIL	8.9

ALL UNITS ARE SQUARE FEET



USER NAME = 560KAR	DESIGNED - AMW	REVISED -
PLOT SCALE = 10.0000' / in.	DRAWN - CJC	REVISED -
PLOT DATE = 1/17/2020	CHECKED - JFM	REVISED -
	DATE - 01-24-20	FILE - D162D36-sht-xxsht_US20-Union.dgn

STATE OF ILLINOIS
DEPARTMENT OF TRANSPORTATION

CROSS SECTIONS
US ROUTE 20 AT W UNION RD

SCALE: 1"=10':1"=5' SHEET 1 OF 5 SHEETS STA. 219+00 TO STA. 221+56

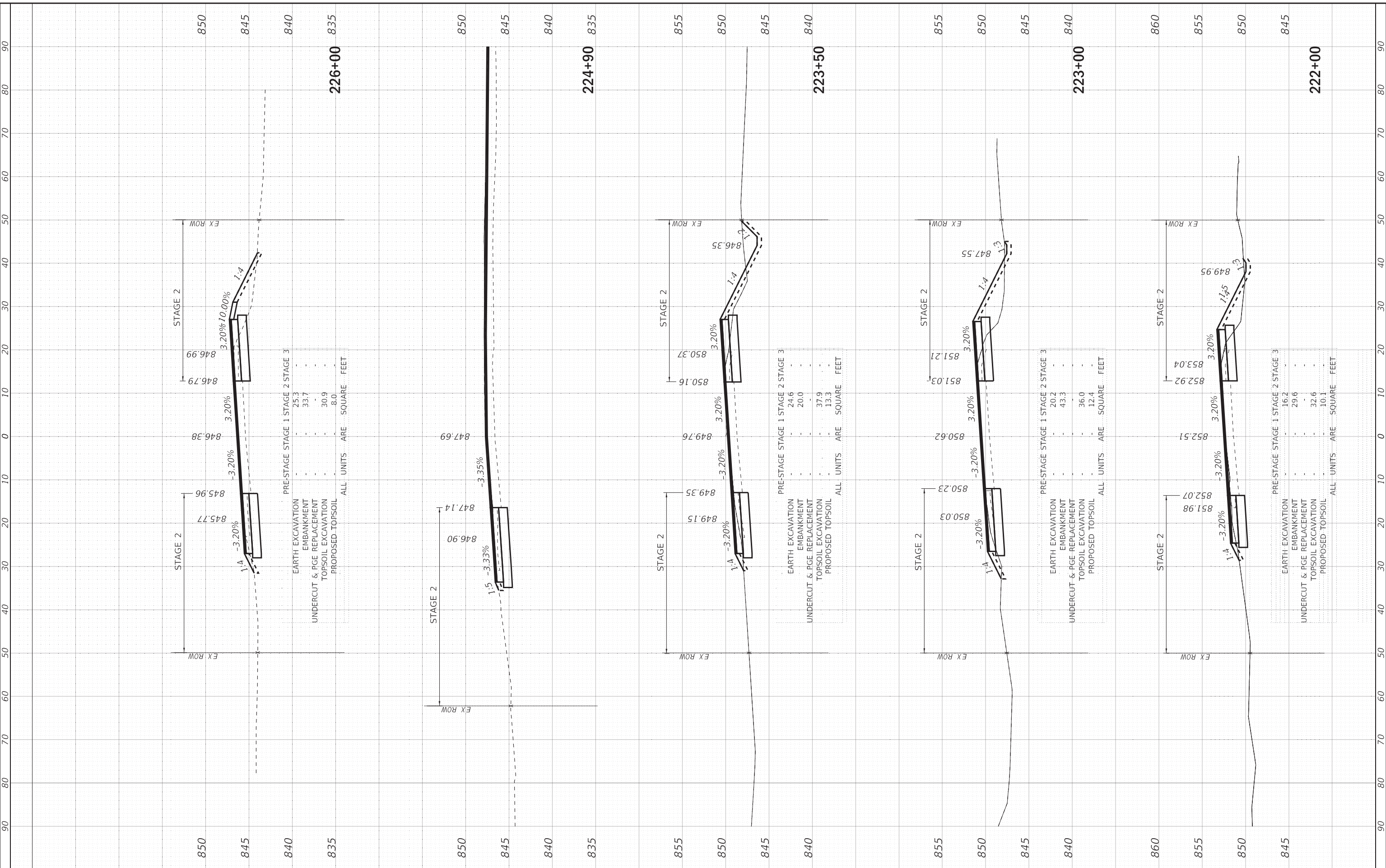
F.A.P. RTE.	SECTION	COUNTY	TOTAL SHEETS	SHEET NO.
525	2016-092B&R	MCHENRY	329	325
CONTRACT NO. 62D36				
ILLINOIS FED. AID PROJECT GMW(759)				

FINAL SURVEY	SURVEYED	BY	DATE
NOTE BOOK	PLOTTED		
AREAS CHECKED	TEMPLATE		
NO.	AREAS CHECKED		

ORIGINAL SURVEY	SURVEYED	BY	DATE
NOTE BOOK	PLOTTED		
AREAS CHECKED	TEMPLATE		
NO.	AREAS CHECKED		

COPYRIGHT © 2019 BY BAXTER & WOODMAN, INC.
 STATE OF ILLINOIS - PROFESSIONAL DESIGN FIRM
 LICENSE NO. - 184-001121 - EXPIRES 4/30/2020
 5606AR 1/17/2020 12:03:14 PM
 ..\\plot\\wpg-rw-Default.plt
 ..\\CADD\\PDS\\10162D36-FEM.dwg
 ..\\Crystal Lake\\D0116115-PTB 181 Item 5 US 20\\CADD\\CADD_Sheets\\0162D36-sht-xxsht_US20-Union.dgn

MODEL: Default
 FILE NAME: R:\Crystal Lake\D0116115-PTB 181 Item 5 US 20\\CADD\\CADD_Sheets\\0162D36-sht-xxsht_US20-Union.dgn



BAXTER & WOODMAN
Consulting Engineers

USER NAME = 560KAR	DESIGNED - AMW	REVISED -
PLOT SCALE = 10.0000' / in.	DRAWN - CJC	REVISED -
PLOT DATE = 1/17/2020	CHECKED - JFM	REVISED -
DATE - 01-24-20	FILE - D162D36-sht-xxsht_US20-Union.dgn	

**STATE OF ILLINOIS
DEPARTMENT OF TRANSPORTATION**

**CROSS SECTIONS
US ROUTE 20 AT W UNION RD**

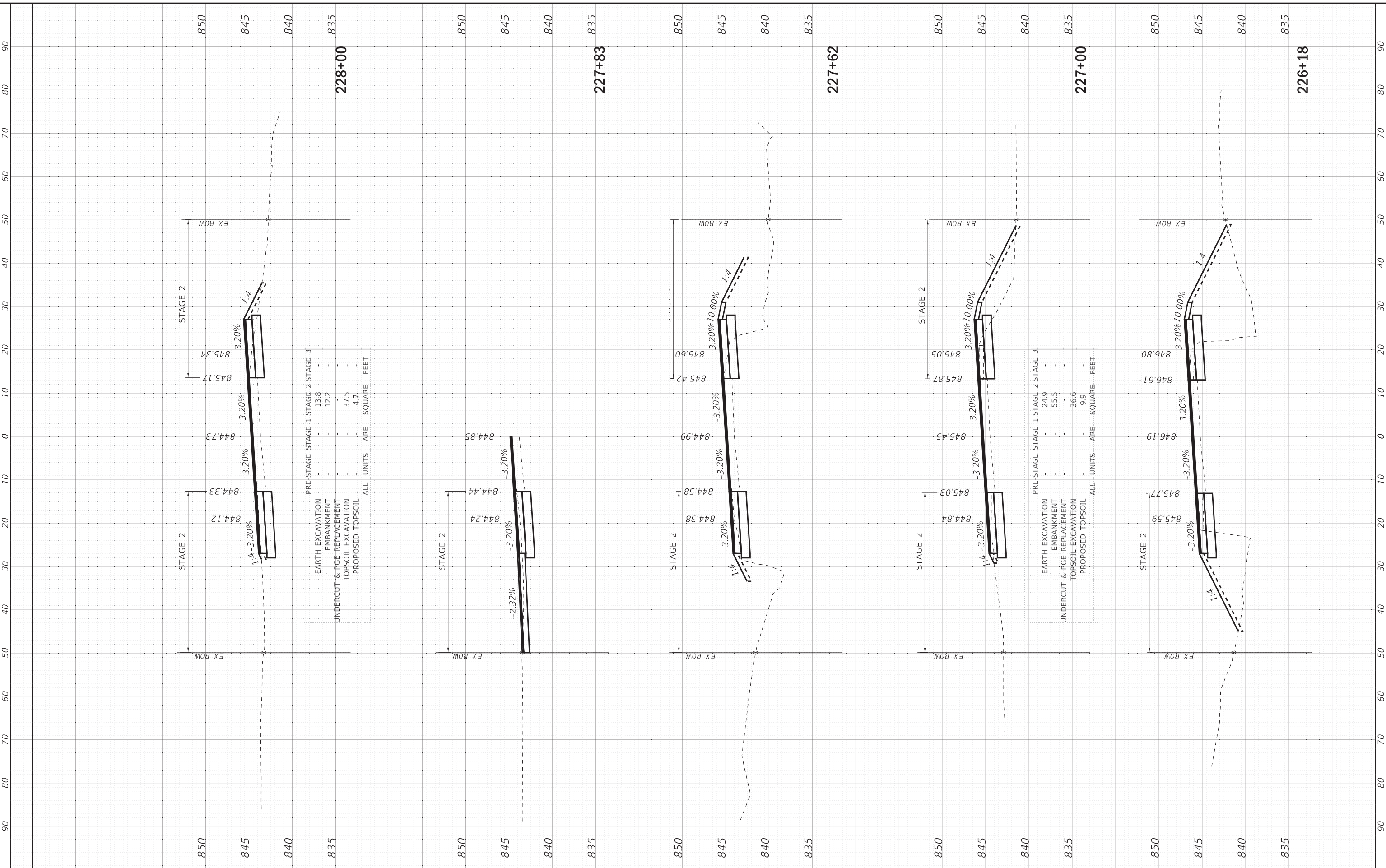
SCALE: 1"=10'; 1"=5' SHEET 2 OF 5 SHEETS STA. 222+00 TO STA. 226+00

F.A.P. RTE. 525	SECTION 2016-092B&R	COUNTY MCHENRY	TOTAL SHEETS 329	SHEET NO. 326
ILLINOIS FED. AID PROJECT GW1(759)				CONTRACT NO. 62D36

FINAL SURVEY	SURVEYED	BY	DATE
NOTE BOOK	PLOTTED		
AREAS CHECKED	TEMPLATE		
NO.	AREAS CHECKED		

ORIGINAL SURVEY	SURVEYED	BY	DATE
NOTE BOOK	PLOTTED		
AREAS CHECKED	TEMPLATE		
NO.	AREAS CHECKED		

MODEL: Default
 FILE NAME: R:\Crystal Lake\116116-PTB 181 Item 5 US 20\CADD\CADD_Sheets\0162D36-sht-xxsht_US20-Union.dgn
 1/17/2020 12:01:18 PM 560KAR
 COPYRIGHT © 2019 BY BAXTER & WOODMAN, INC
 STATE OF ILLINOIS - PROFESSIONAL DESIGN FIRM
 LICENSE NO. - 184-001121 - EXPIRES 4/30/2020
 ...:\plot\rvp\p18w_Default.plt



PRE-STAGE STAGE 1 STAGE 2 STAGE 3

EARTH EXCAVATION	13.8
EMBANKMENT	12.2
UNDERCUT & PGE REPLACEMENT	-
TOPSOIL EXCAVATION	37.5
PROPOSED TOPSOIL	4.7
ALL UNITS ARE SQUARE FEET	

PRE-STAGE STAGE 1 STAGE 2 STAGE 3

EARTH EXCAVATION	24.9
EMBANKMENT	55.5
UNDERCUT & PGE REPLACEMENT	-
TOPSOIL EXCAVATION	36.6
PROPOSED TOPSOIL	9.9
ALL UNITS ARE SQUARE FEET	



USER NAME = 560KAR	DESIGNED - AMW
PLOT SCALE = 10.0000' / in.	DRAWN - CJC
PLOT DATE = 1/17/2020	CHECKED - JFM
	DATE - 01-24-20

REVISED -	FILE - D162D36-sht-xxsht_US20-Union.dgn
REVISED -	
REVISED -	

STATE OF ILLINOIS
 DEPARTMENT OF TRANSPORTATION

CROSS SECTIONS
 US ROUTE 20 AT W UNION RD
 SCALE: 1"=10'; 1"=5' SHEET 3 OF 5 SHEETS STA. 226+18 TO STA. 228+00

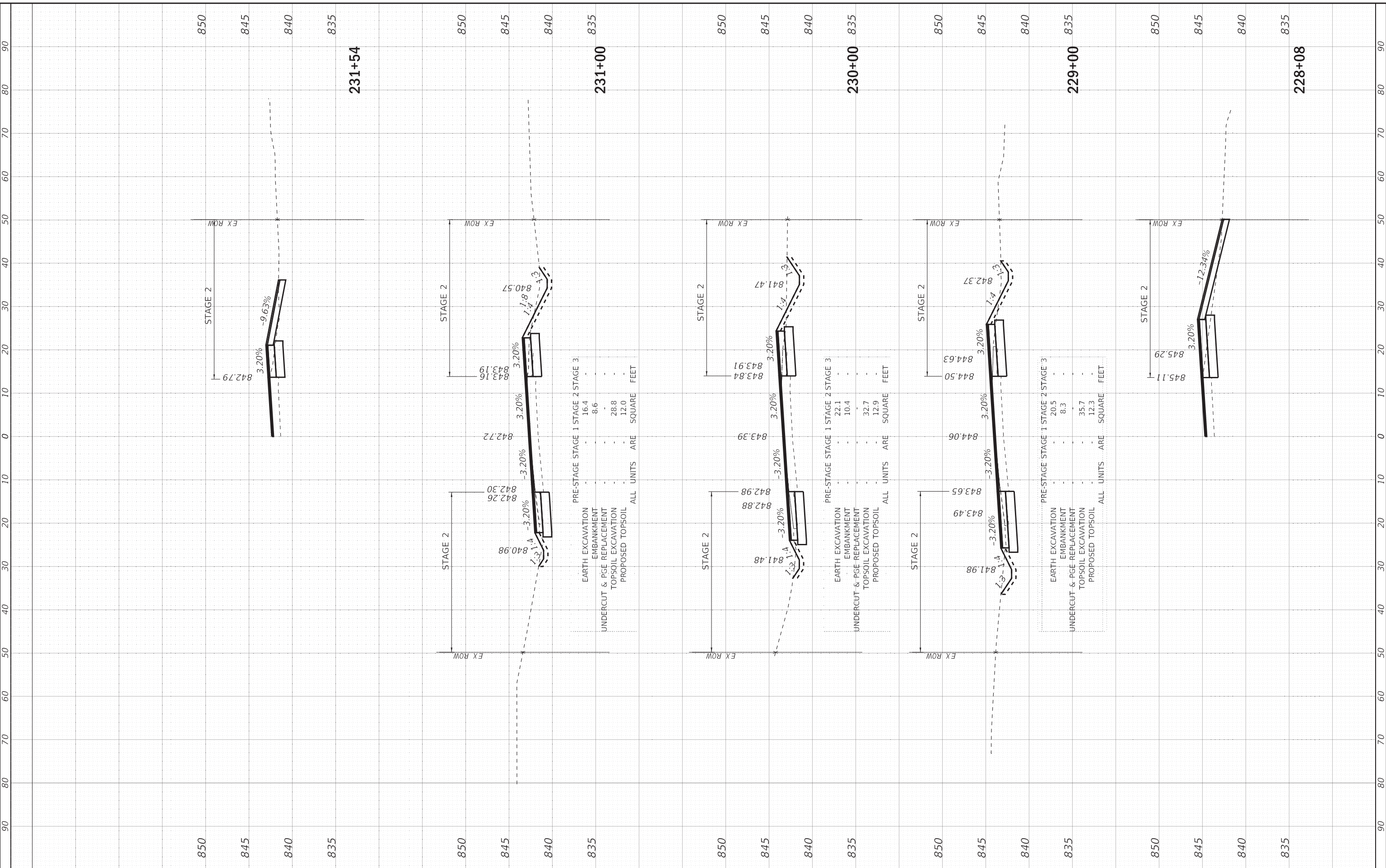
F.A.P. RTE. 525	SECTION 2016-092B&R	COUNTY MCHENRY	TOTAL SHEETS 329	SHEET NO. 327
			CONTRACT NO. 62D36	
ILLINOIS FED. AID PROJECT GMW(759)				

FINAL SURVEY	SURVEYED	BY	DATE
NOTE BOOK	PLOTTED		
AREAS CHECKED	TEMPLATE		
NO.	AREAS CHECKED		

ORIGINAL SURVEY	SURVEYED	BY	DATE
NOTE BOOK	PLOTTED		
AREAS CHECKED	TEMPLATE		
NO.	AREAS CHECKED		

COPYRIGHT © 2019 BY BAXTER & WOODMAN, INC.
 STATE OF ILLINOIS - PROFESSIONAL DESIGN FIRM
 LICENSE NO. - 184-001121 - EXPIRES 4/30/2020
 3060AR 1/17/2020 12:01:17 PM R:\Crystal Lake\16116-PTB 181 Item 5 US 20\CADD\CADD_Sheets\0162D36-sht-xxsht_US20-Union.dgn

MODEL: Default
 FILE NAME: R:\Crystal Lake\16116-PTB 181 Item 5 US 20\CADD\CADD_Sheets\0162D36-sht-xxsht_US20-Union.dgn



BAXTER & WOODMAN
Consulting Engineers

USER NAME = 560KAR	DESIGNED - AMW	REVISED -
PLOT SCALE = 10.0000' / in.	DRAWN - CJC	REVISED -
PLOT DATE = 1/17/2020	CHECKED - JFM	REVISED -
DATE - 01-24-20		

FILE - D162D36-sht-xxsht_US20-Union.dgn

**STATE OF ILLINOIS
DEPARTMENT OF TRANSPORTATION**

**CROSS SECTIONS
US ROUTE 20 AT W UNION RD**

SCALE: 1"=10';1"=5' SHEET 4 OF 5 SHEETS STA. 228+08 TO STA. 231+54


F.A.P. RTE. 525	SECTION 2016-092B&R	COUNTY MCHENRY	TOTAL SHEETS 329	SHEET NO. 328
ILLINOIS FED. AID PROJECT GWM(759)			CONTRACT NO. 62D36	

FINAL SURVEY	SURVEYED PLOTTED AREAS CHECKED	BY	DATE
NOTE BOOK NO.			

ORIGINAL SURVEY	SURVEYED PLOTTED AREAS CHECKED	BY	DATE
NOTE BOOK NO.			

COPYRIGHT © 2019 BY BAXTER & WOODMAN, INC.
 STATE OF ILLINOIS - PROFESSIONAL DESIGN FIRM
 LICENSE NO. - 184-001121 - EXPIRES 4/30/2020
 5606AR 1/17/2020 12:01:18 PM
 I:\Crystal Lake\161161-PTB 181 Item 5 US 20\CADD\CADD_Sheets\0162D36-ssht-US20-Union.dgn

MODEL: Default
 FILE NAME: I:\Crystal Lake\161161-PTB 181 Item 5 US 20\CADD\CADD_Sheets\0162D36-ssht-US20-Union.dgn



USER NAME = 5606AR	DESIGNED - AMW	REVISED -
PLOT SCALE = 10.0000' / in.	DRAWN - CJC	REVISED -
PLOT DATE = 1/17/2020	CHECKED - JFM	REVISED -
	DATE - 01-24-20	FILE - D162D36-sht-xssht_US20-Union.dgn

STATE OF ILLINOIS
DEPARTMENT OF TRANSPORTATION

CROSS SECTIONS
US ROUTE 20 AT W UNION RD

SCALE: 1"=10'; 1"=5' SHEET 5 OF 5 SHEETS STA. 232+00 TO STA. 232+00

F.A.P. RTE.	SECTION	COUNTY	TOTAL SHEETS	SHEET NO.
525	2016-092B&R	MCHENRY	329	329
CONTRACT NO. 62D36				
ILLINOIS FED. AID PROJECT GMW(759)				