

STATE OF ILLINOIS
DEPARTMENT OF TRANSPORTATION
DIVISION OF HIGHWAYS

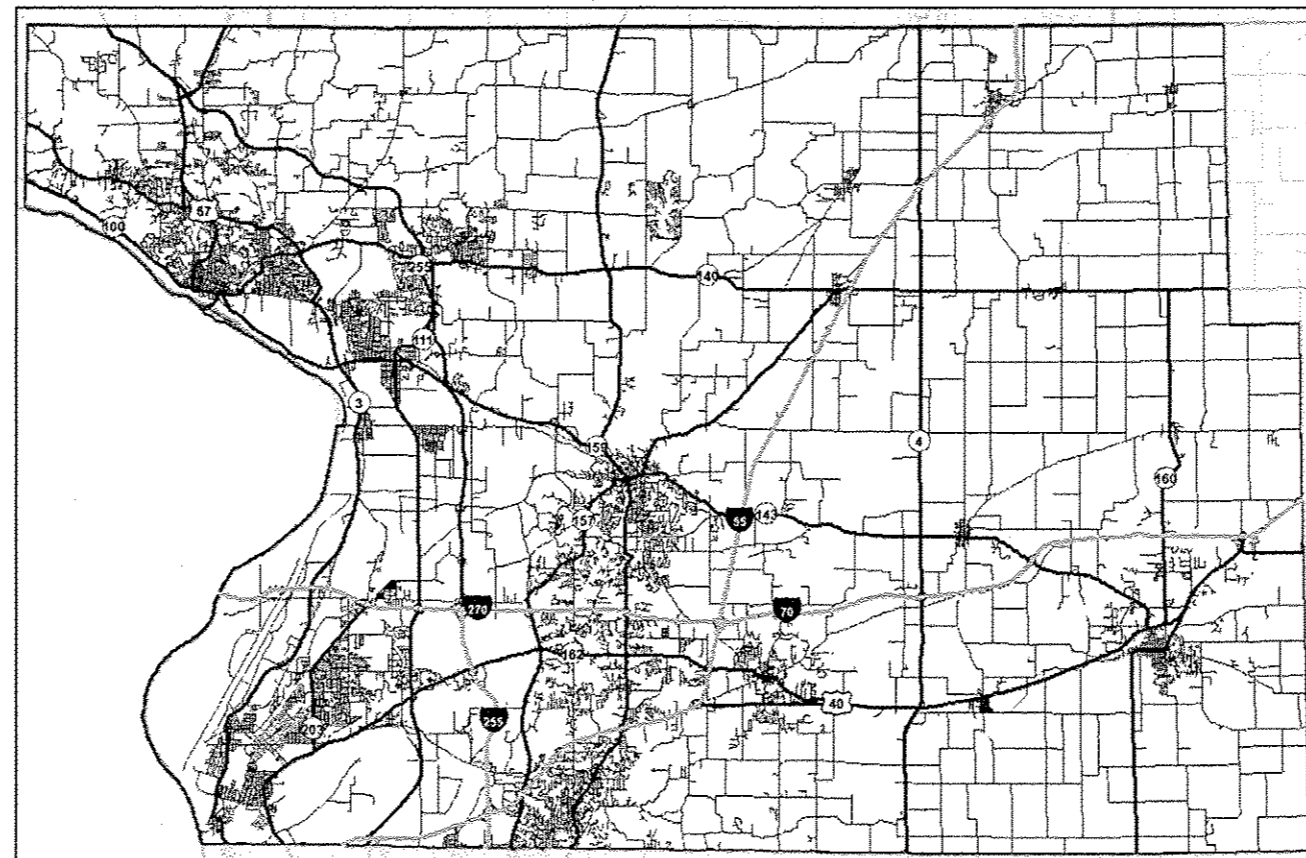
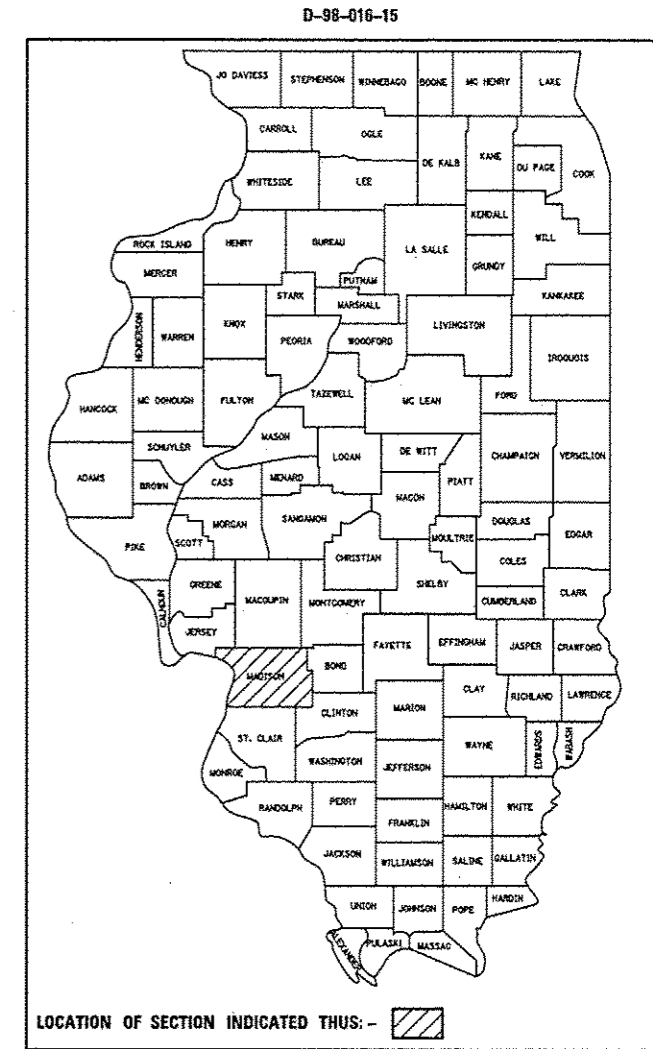
**PROPOSED
HIGHWAY PLANS**

FAP ROUTE VARIOUS
SECTION DIST 8 BRIDGE DECK 2015-5
BRIDGE DECK SEALING
MADISON COUNTY

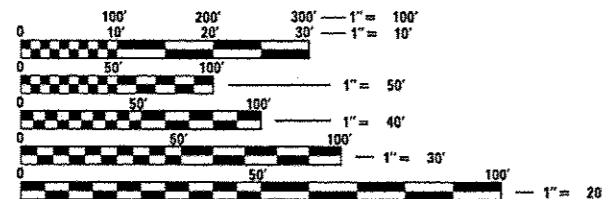
C-98-013-15

F.A.P. RTE.	SECTION	COUNTY	TOTAL SHEETS	SHEET NO.
VARIOUS	DIST 8 BRIDGE DECK 2015-5	MADISON	12	1
		ILLINOIS	CONTRACT NO. 76H60	

FOR INDEX OF SHEETS, SEE SHEET NO. 2
FOR ADT, SEE SHEETS 4 & 5



NOT TO SCALE



FULL SIZE PLANS HAVE BEEN PREPARED USING STANDARD ENGINEERING SCALES. REDUCED SIZED PLANS WILL NOT CONFORM TO STANDARD SCALES. IN MAKING MEASUREMENTS ON REDUCED PLANS, THE ABOVE SCALES MAY BE USED.

J.U.L.I.E.
JOINT UTILITY LOCATION INFORMATION FOR EXCAVATION
1-800-892-0123
OR 811

PROJECT ENGINEER: PATTI LeBEAU (618) 346-3179
PROJECT DESIGNER: KAREN CHALLANDES (618) 346-3329

CONTRACT NO. 76H60

STATE OF ILLINOIS
DEPARTMENT OF TRANSPORTATION
DIVISION OF HIGHWAYS

SUBMITTED Feb 4 20 15
Jeffrey E. Kar
DEPUTY DIRECTOR OF HIGHWAYS, REGION 5 ENGINEER

Mauro 20 15
John D. Baranzelli, P.E.
ENGINEER OF DESIGN AND ENVIRONMENT

Mauro 20 15
Omer Osman, P.E.
DIRECTOR OF HIGHWAYS, CHIEF ENGINEER

PRINTED BY THE AUTHORITY
OF THE STATE OF ILLINOIS

GENERAL NOTES

1. ILLINOIS STATE LAW REQUIRES A 48-HOUR NOTICE TO BE GIVEN TO UTILITIES BEFORE DIGGING. FIELD MARKING OF FACILITIES MAY BE OBTAINED BY CONTACTING J.U.L.I.E. (1-800-892-0123 OR 811) OR FOR NON-MEMBERS THE UTILITY COMPANY DIRECTLY.
2. THE CONTRACTOR AND THE ENGINEER SHALL BE AWARE THAT NO SURVEY WAS PERFORMED FOR THIS PROJECT. THE STATIONING, TOPOGRAPHY, AND QUANTITIES SHOWN IN THE PLANS WERE CREATED USING MICROFILM AND FIELD MEASUREMENTS. ALL SHALL BE ASSUMED TO BE APPROXIMATE. THE CONTRACTOR SHALL VERIFY DIMENSIONS AND CONDITIONS IN THE FIELD PRIOR TO CONSTRUCTION AND ORDERING OF MATERIALS.
3. THE DEPARTMENT STRONGLY ENCOURAGES THE PRIME CONTRACTOR AND THEIR APPROVED SUB-CONTRACTORS TO HIRE MINORITY, WOMEN AND DISADVANTAGED INDIVIDUALS FROM ITS FEDERALLY FUNDED HIGHWAY CONSTRUCTION CAREERS TRAINING PROGRAM (HCCTP) TO HELP MEET WORKFORCE AND TRAINEE GOALS. THIS PROGRAM IS TRAINING MINORITIES, WOMEN AND DISADVANTAGED INDIVIDUALS IN HIGHWAY CONSTRUCTION-RELATED SKILLS, E.G., MATH FOR THE TRADES, JOB READINESS, TECHNICAL SKILLS COURSEWORK (CARPENTRY, CONCRETE FLATWORK, BLUEPRINT READING, SITE PLANS, SITE WORK, TOOLS USE, ETC.) AND OSHA 10 HOUR CERTIFICATION, TO PREPARE THEM FOR A CAREER IN THE HIGHWAY CONSTRUCTION TRADES. GRADUATES ARE WELL-TRAINED AND READY TO BECOME PRODUCTIVE ENTRY-LEVEL CONSTRUCTION WORKERS. CONTACT THE DISTRICT 8 EEO OFFICE AT 618-346-3360 AND/OR THE HCCTP COORDINATOR AT 618-874-6528 TO LEARN MORE ABOUT THE PROGRAM AND FOR ASSISTANCE IN MEETING WORKFORCE AND TRAINEE GOALS.
4. MICROFILM IS AVAILABLE IN THE DISTRICT 8 OFFICE FOR REVIEW.

INDEX OF SHEETS

- 1 COVER SHEET
- 2 GENERAL NOTES, INDEX OF SHEETS, STANDARDS AND COMMITMENTS
- 3 SUMMARY OF QUANTITIES
- 4-5 ADT SCHEDULE
- 6 LOCATION MAP
- 7-9 BRIDGE TYPICAL SECTIONS
- 10-12 SCHEDULES

COMMITMENTS
NONE

- X STANDARDS
- 000001-06
- 001006
- 701201-04
- 701400-08
- 701406-09
- 701411-09
- 701421-07
- 701428
- 701502-06
- 701601-09
- 701606-10
- 701901-04

FILE NAME =	USER NAME = ehellendake	DESIGNED -	REVISED -	STATE OF ILLINOIS DEPARTMENT OF TRANSPORTATION	GENERAL NOTES, INDEX OF SHEETS, STANDARDS AND COMMITMENTS			F.A.P. RTE.	SECTION	COUNTY	TOTAL SHEETS	SHEET NO.
ei:\pov\work\pripdot\ehellendake\08419466	DB761408-ahc-gemote.dgn	DRAWN -	REVISED -					VARIOUS	DIST 8 BRIDGE DECK 2015-5	MADISON	12	2
#MODELNAME#	PLOT SCALE = 48,0000' / 1"	CHECKED -	REVISED -		CONTRACT NO. 76H60			ILLINOIS FED. AID PROJECT				
	PLOT DATE = 2/2/2015	DATE -	REVISED -		SCALE:	SHEET	OF	SHEETS	STA.	TO STA.		

STRUCTURE NUMBER	ROUTE	OVER	ADT / YEAR	% SU	% MU
060-0063	ILL 3	N&W RR	11900 / 2013	2.1	3.8
060-0073	ILL 140	I-55	6900 / 2013	4.7	4.3
060-0083	ILL 143	CAHOKIA CREEK	9350 / 2013	4.0	1.0
060-0084	ILL 159 & ILL 143	N&W RR	12400 / 2013	3.6	1.1
060-0118	ILL 111	US 67	17200 / 2013	1.7	0.5
060-0121	ILL 111	CAHOKIA DIVERSION CANAL	5100 / 2013	5.0	7.4
060-0122	ILL 111	UP RR	6000 / 2013	9.2	8.8
060-0123	ILL 111	POAG ROAD AND N&W RR	6000 / 2013	9.2	8.8
060-0142	N ENT TO SIUE NB	N&W RR	2900 / 2012	2.2	0.5
060-0143	N ENT TO SIUE SB	N&W RR	2900 / 2012	2.2	0.5
060-0148	ILL 143	I-55	29900 / 2013	1.8	20.1
060-0158	ILL 143	OLD CAHOKIA CREEK CHANNEL	9350 / 2013	4.0	1.4
060-0178	GOSHEN ROAD	I-55	1900 / 2011	2.5	0.8
060-0187	ILL 111 & ILL 140 EB	WOOD RIVER CREEK	8900 / 2013	3.7	3.7
060-0190	ILL 111 & ILL 140 WB	WOOD RIVER CREEK	8900 / 2013	6.2	3.9
060-0200	ILL 143	LOW WATER DAM	13100 / 2013	2.4	2.7
060-0201	ILL 143	WOOD RIVER CREEK	13100 / 2013	2.4	2.7
060-0204	ILL 157	SUGAR CREEK	5100 / 2013	2.9	0.8
060-0212	ILL 143	N&W, ICG, AND CONRAIL RR	14800 / 2013	2.2	2.0
060-0213	ILL 3/HOMER ADAMS PKWY	ILL ROUTE 140	19900 / 2013	2.7	1.8
060-0226	ILL 140	UNION PACIFIC RR	4000 / 2013	6.3	6.9
060-0227	ILL 140	N&W RR	4000 / 2013	6.3	6.9
060-0228	ILL 3 NB	WOOD RIVER CREEK	12500 / 2013	2.4	1.4
060-0234	ILL 157	MOONEY CREEK	5100 / 2013	2.9	0.8
060-0237	ILL 140	PADDOCK CREEK	4750 / 2013	8.7	5.8
060-0240	ILL 140	CAHOKIA CREEK	4750 / 2013	8.7	5.8
060-0254	US 67	ALBY STREET	12700 / 2013	5.1	3.2
060-0256	ILL 143	NS & SPC RR	13200 / 2013	2.8	2.8
060-0268	ILL 3 SB	WOOD RIVER CREEK	12400 / 2013	2.2	1.4
060-0271	ILL 159	CONRAIL RR	6100 / 2013	2.8	1.1
060-0272	ILL 255 NB	COMMERCE DRIVE & COUNTY DITCH	15300 / 2013	5.6	9.8
060-0273	ILL 255 SB	COMMERCE DRIVE & COUNTY DITCH	14600 / 2013	7.2	9.9
060-0274	ILL 255 NB	OLD POAG ROAD & NS RR	14100 / 2013	5.7	7.4
060-0275	ILL 255 SB	OLD POAG ROAD & NS RR	13900 / 2013	4.7	7.2
060-0276	ILL 255 NB	NEW POAG ROAD & LEVEE ROAD	14100 / 2013	5.7	7.4
060-0277	ILL 255 SB	NEW POAG ROAD & LEVEE ROAD	13900 / 2013	4.7	7.2
060-0278	ILL 255 NB	CAHOKIA DIVERSION CANAL	12300 / 2013	5.7	6.9
060-0279	ILL 255 SB	CAHOKIA DIVERSION CANAL	12600 / 2013	4.4	7.1
060-0280	ILL 255 NB	UPRR	12300 / 2013	5.7	6.9
060-0281	ILL 255 SB	UPRR	12600 / 2013	4.4	7.1
060-0282	ILL 255 NB	WAGON WHEEL ROAD	12300 / 2013	5.7	6.9
060-0283	ILL 255 SB	WAGON WHEEL ROAD	12600 / 2013	4.4	7.1
060-0284	ILL 255 NB	MADISON AVENUE	12300 / 2013	5.7	6.9
060-0285	ILL 255 SB	MADISON AVENUE	12600 / 2013	4.4	7.1
060-0286	ILL 255 NB	ILL ROUTE 143	11500 / 2013	5.2	5.6
060-0287	ILL 255 SB	ILL ROUTE 143	11700 / 2013	3.8	4.7
060-0288	ROCK HILL ROAD	ILL ROUTE 255	600 / 2012	1.6	0.2

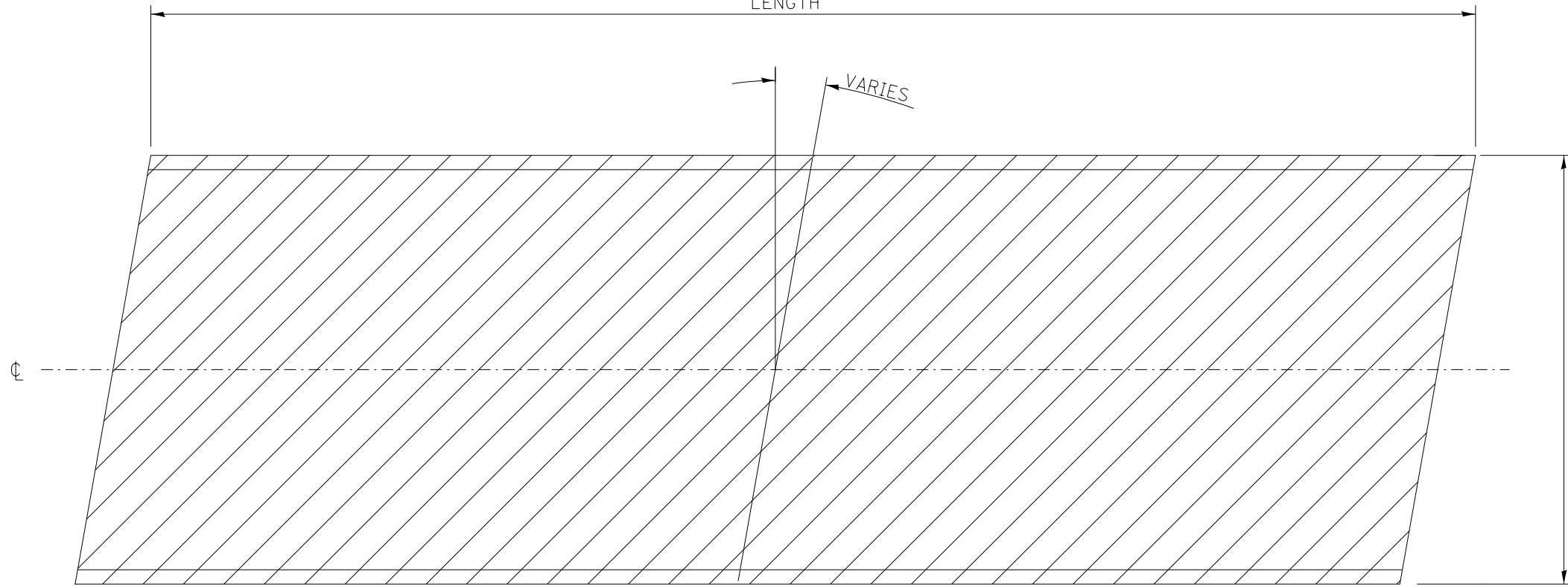
CONTINUED NEXT PAGE

FILE NAME =	USER NAME = chollandeske	DESIGNED -	REVISED -	STATE OF ILLINOIS DEPARTMENT OF TRANSPORTATION	ADT SCHEDULE			F.A.P. RTE.	SECTION	COUNTY	TOTAL SHEETS	SHEET NO.
et:\pw\work\p\midot\chollandeske\d0419466\0876H60\sh-t-schedule.dgn	DRAWN -	REVISED -	REVISED -		VARIOUS	DIST 8 BRIDGE DECK 2015-5	MADISON	12	4			
#MODELNAME#	PLOT SCALE = 100.0000' / 1in.	CHECKED -	REVISED -		CONTRACT NO. 76H60							
	PLOT DATE = 2/2/2015	DATE -	REVISED -		SCALE: NONE	SHEET 1 OF 2 SHEETS	STA. TO STA.	ILLINOIS FED. AID PROJECT				

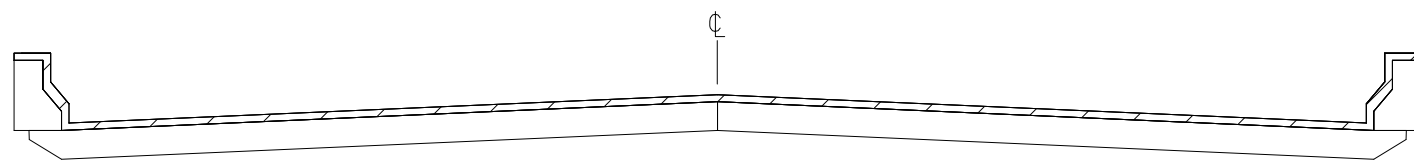
CONTINUED FROM PREVIOUS

STRUCTURE NUMBER	ROUTE	OVER	ADT / YEAR	% SU	% MU
060-0289	ILL 255 NB	ILL ROUTE 111	11500 / 2013	5.2	5.6
060-0290	ILL 255 SB	ILL ROUTE 111	11700 / 2013	3.8	4.7
060-0291	AIRLINE DRIVE	ILL ROUTE 255	8000 / 2012	1.8	0.5
060-0292	BENDER AVENUE	ILL ROUTE 255	900 / 2011	1.5	0.7
060-0294	ILL 255	ILL ROUTE 140	19000 / 2013	5.4	4.9
060-0295	ILL 255 SB	EAST FORK WOOD RIVER CREEK	7600 / 2013	4.6	3.6
060-0296	ILL 255 NB	EAST FORK WOOD RIVER CREEK	7500 / 2013	9.3	3.7
060-0297	CULP LANE	ILL ROUTE 255	500 / 2011	1.5	0.7
060-0298	ILL 255 NB	FOSTERBURG ROAD	7500 / 2013	9.3	3.7
060-0299	ILL 255 SB	FOSTERBURG ROAD	7600 / 2013	4.6	3.6
060-0300	VONNAHMEN ROAD	ILL ROUTE 255	275 / 2006	1.2	0.5
060-0301	ILL 255 NB	WEST FORK WOOD RIVER CREEK	6900 / 2013	9.4	4.0
060-0302	ILL 255 SB	WEST FORK WOOD RIVER CREEK	7300 / 2013	6.8	4.1
060-0303	WOOD STATION ROAD	ILL ROUTE 255	450 / 2011	1.5	0.8
060-0304	ILL 255 NB	SEMINARY ROAD	6900 / 2013	9.4	4.0
060-0305	ILL 255 SB	SEMINARY ROAD	7300 / 2013	6.8	4.1
060-0306	WENZEL ROAD	ILL ROUTE 255	500 / 2012	2.0	0.8
060-0308	ILL 255 NB	HUMBERT ROAD	5600 / 2013	6.7	4.9
060-0309	ILL 255 SB	HUMBERT ROAD	6000 / 2013	4.2	4.6
060-0310	ILL 255 NB & RAMP C	UP & KCS RR	5600 / 2013	6.7	4.9
060-0311	ILL 255 SB	UP & KCS RR	6000 / 2013	4.2	4.6
060-0312	STUTZ LANE	ILL ROUTE 255	600 / 2011	1.7	0.8
060-0313	ILL 255 NB	FARMERS ACCESS ROAD	12300 / 2013	5.7	6.9
060-0314	ILL 255 SB	FARMERS ACCESS ROAD	12600 / 2013	4.4	7.1
060-0315	ILL 3 NB	CAHOKIA DIVERSION CANAL	8600 / 2013	3.5	7.6
060-0316	ILL 3 SB	CAHOKIA DIVERSION CANAL	8300 / 2013	4.8	6.6
060-0328	US 67 NB	TRIB OF SOUTH BRANCH OF PIASA CR	5300 / 2013	4.2	3.8
060-0329	US 67 NB	SOUTH BRANCH OF PIASA CREEK	5300 / 2013	4.2	3.8
060-0330	ILL 255 NB	ILL ROUTE 111/ILL ROUTE 267	5600 / 2013	6.7	4.9
060-0331	ILL 255 SB	ILL ROUTE 111/ILL ROUTE 267	6000 / 2013	4.2	4.6
060-0332	US 67 NB	ILL 255 NB&SB	10500 / 2013	5.7	4.5
060-0343	ILL 3	PIASA CREEK	5950 / 2013	3.8	1.5

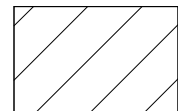
LIMITS OF
BRIDGE DECK CONCRETE SEALER
BACK TO BACK OF ABUTMENTS
LENGTH



PLAN VIEW



CROSS SECTION
WITH PARAPET



AREA TO BE SEALED

STRUCTURE NUMBER

060-0063
060-0073
060-0083
060-0084
060-0142
060-0143
060-0178
060-0187
060-0190
060-0226
060-0227
060-0228
060-0254
060-0256
060-0268
060-0272
060-0273
060-0282
060-0283
060-0288
060-0292
060-0298
060-0299
060-0304
060-0305
060-0306
060-0328
060-0329
060-0332

FILE NAME =	USER NAME = chollandeske	DESIGNED -	REVISED -
et:\pw\work\p\dot\chollandeske\d0419466	D0876H60-shr-typical.dgn	DRAWN -	REVISED -
	PLOT SCALE = 100.0000' / 1in.	CHECKED -	REVISED -
#MODELNAME#	PLOT DATE = 2/2/2015	DATE -	REVISED -

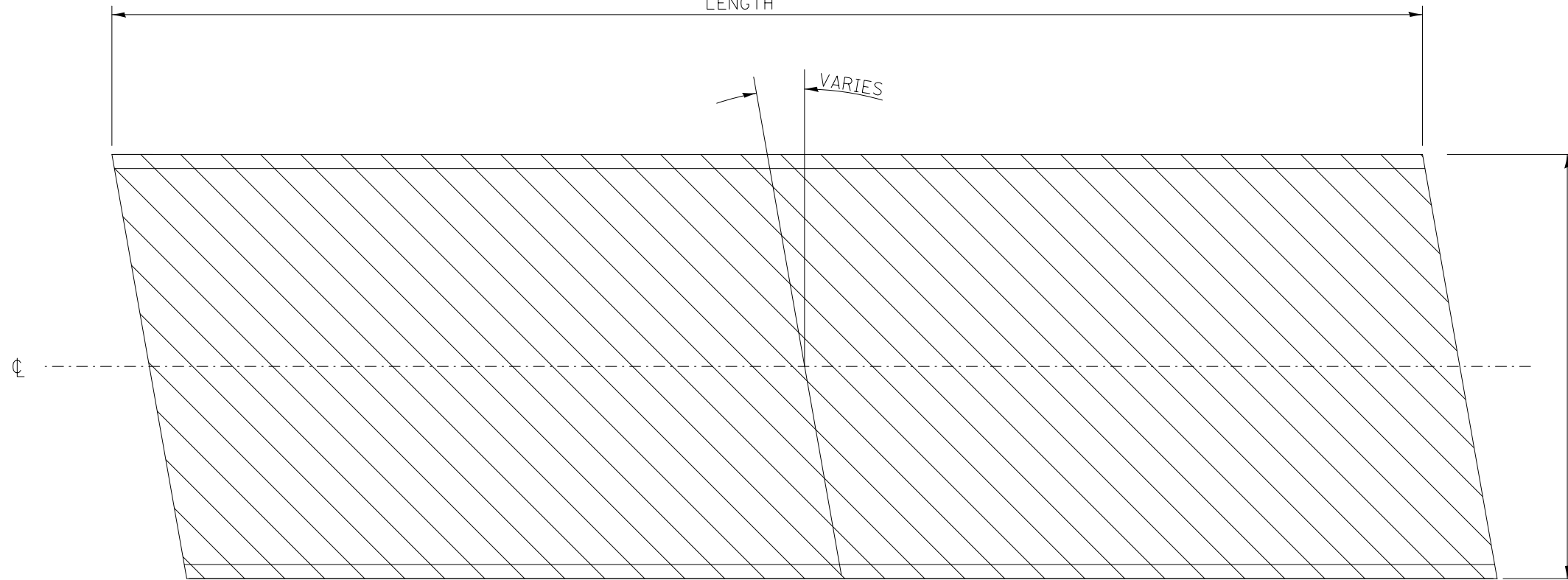
**STATE OF ILLINOIS
DEPARTMENT OF TRANSPORTATION**

BRIDGE TYPICAL SECTION

SCALE: NONE SHEET 1 OF 3 SHEETS STA. TO STA.

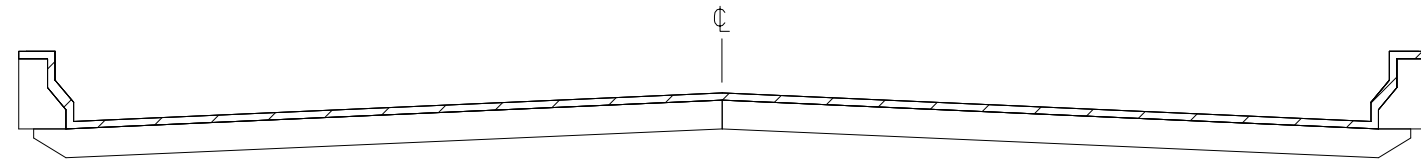
F.A.P. RTE.	SECTION	COUNTY	TOTAL SHEETS	SHEET NO.
VARIOUS	DIST 8 BRIDGE DECK 2015-5	MADISON	12	7
CONTRACT NO. 76H60				
ILLINOIS FED. AID PROJECT				

LIMITS OF
BRIDGE DECK CONCRETE SEALER
BACK TO BACK OF ABUTMENTS
LENGTH

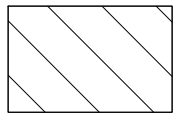


LIMITS OF
BRIDGE DECK CONCRETE SEALER
WIDTH

PLAN VIEW



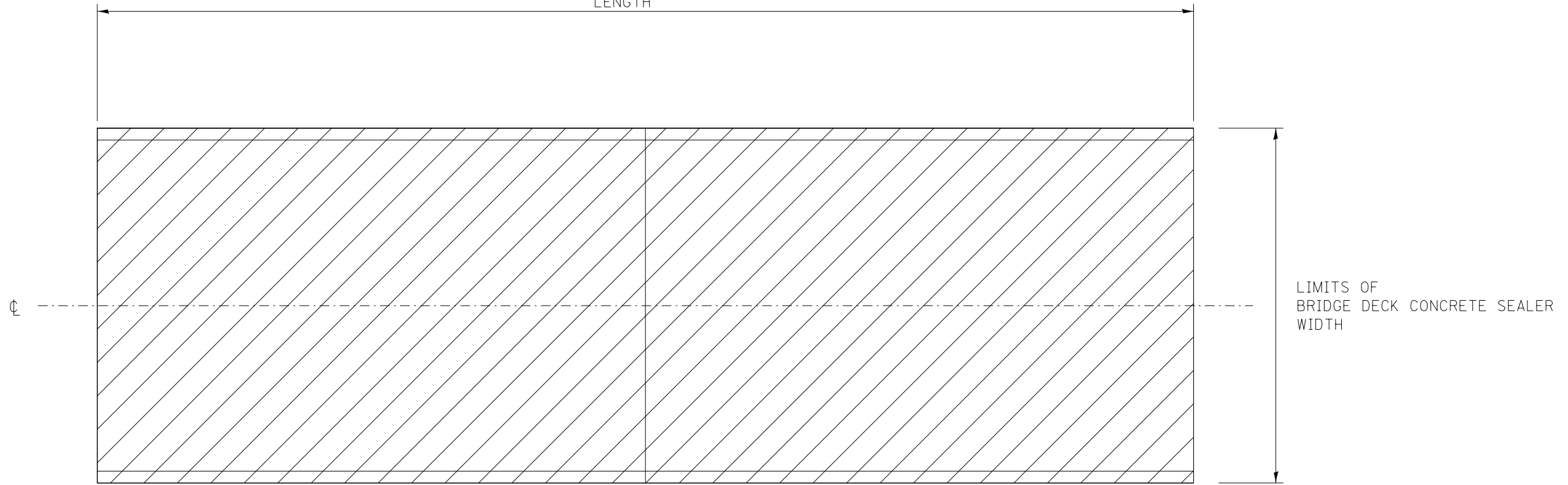
CROSS SECTION
WITH PARAPET



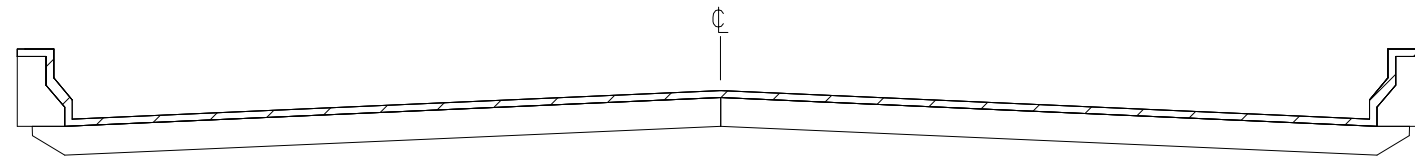
AREA TO BE SEALED

STRUCTURE NUMBER
060-0118
060-0122
060-0123
060-0148
060-0204
060-0212
060-0213
060-0271
060-0274
060-0275
060-0276
060-0277
060-0278
060-0279
060-0280
060-0281
060-0286
060-0287
060-0289
060-0290
060-0291
060-0295
060-0296
060-0308
060-0309
060-0310
060-0311
060-0315
060-0316

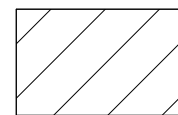
LIMITS OF
BRIDGE DECK CONCRETE SEALER
BACK TO BACK OF ABUTMENTS
LENGTH



PLAN VIEW



CROSS SECTION
WITH PARAPET



AREA TO BE SEALED

STRUCTURE NUMBER

060-0121
060-0158
060-0200
060-0201
060-0234
060-0237
060-0240
060-0284
060-0285
060-0294
060-0297
060-0300
060-0301
060-0302
060-0303
060-0312
060-0313
060-0314
060-0330
060-0331
060-0343

FILE NAME =	USER NAME = chollandeske	DESIGNED -	REVISED -
et:\pw\work\p\dot\chollandeske\d0419466\0876H60-shr-typical.dgn		DRAWN -	REVISED -
	PLOT SCALE = 100.0000' / 1in.	CHECKED -	REVISED -
MODELNAME	PLOT DATE = 2/2/2015	DATE -	REVISED -

STATE OF ILLINOIS
DEPARTMENT OF TRANSPORTATION

BRIDGE TYPICAL SECTION

SCALE: NONE SHEET 3 OF 3 SHEETS STA. TO STA.

F.A.P. RTE.	SECTION	COUNTY	TOTAL SHEETS	SHEET NO.
VARIOUS	DIST 8 BRIDGE DECK 2015-5	MADISON	12	9
CONTRACT NO. 76H60				
ILLINOIS FED. AID PROJECT				

STRUCTURE NUMBER	ROUTE	LOCATION	OVER	DECK LENGTH	DECK WIDTH	BRIDGE RAIL TYPE	DECK AREA	SIDEWALK & PARAPET AREA	TOTAL
				FOOT	FOOT		SQ FT	SQ FT	SQ FT
060-0063	ILL 3	0.6 MI N OF ILL ROUTE 143	N&W RR	299	72	CONCRETE PARAPET	21528.0	4507.7	26036
060-0073	ILL 140	ILL RTE 140 OVER I-55 IN HAMEL	I-55	209.8	84.5	CONCRETE PARAPET	17716.8	1335.6	19052
060-0083	ILL 143	NORTHWEST OF IL 159	CAHOKIA CREEK	196.6	52	CONCRETE PARAPET	10222.3	1801.9	12024
060-0084	ILL 159 & ILL 143	0.1 MI NW OF EDWARDSVILLE	N&W RR	152.7	52	CONCRETE PARAPET	7938.7	1150.8	9089
060-0118	ILL 111	1.0 MI EAST OF JCT WITH ILL RTE 111	US 67	475.8	112.5	CONCRETE PARAPET	53531.2	3662.2	57193
060-0121	ILL 111	3.0 MI N OF I-270	CAHOKIA DIVERSION CANAL	387	40	CONCRETE PARAPET	15480.0	2917.2	18397
060-0122	ILL 111	2.0 MI N OF I-270	UP RR	320.5	40	CONCRETE PARAPET	12820.0	2415.9	15236
060-0123	ILL 111	1.25 MI N OF I-270	POAG ROAD AND N&W RR	370.4	40	CONCRETE PARAPET	14816.7	2792.2	17609
060-0142	N ENT TO SIUE NB	1.0 MI S OF ILL RTE 143	N&W RR	134	32.5	CONCRETE PARAPET	4355.0	853.6	5209
060-0143	N ENT TO SIUE SB	1.0 MI S OF ILL RTE 143	N&W RR	134	32.5	CONCRETE PARAPET	4355.0	853.6	5209
060-0148	ILL 143	2.0 MI E OF EDWARDSVILLE	I-55	194.3	88.8	CONCRETE PARAPET	17263.3	1464.9	18728
060-0158	ILL 143	0.25 MI W OF JCT OF ILL RTE 143 AND ILL RTE 159	OLD CAHOKIA CREEK CHANNEL	115.3	86.3	CONCRETE PARAPET	9949.9	868.8	10819
060-0178	GOSHEN ROAD	2.0 MI N OF JCT WITH I-270	I-55	215.8	24	CONCRETE PARAPET	5180.0	1654.6	6835
060-0187	ILL 111 & ILL 140 EB	0.2 MI E OF ALTON CITY LIMITS	WOOD RIVER CREEK	178.5	39	CONCRETE PARAPET	6961.5	1182.4	8144
060-0190	ILL 111 & ILL 140 WB	0.2 MI E OF ALTON CITY LIMITS	WOOD RIVER CREEK	178.5	39.3	SIDEWALK & CONCRETE PARAPET	7006.1	1182.4	8189
060-0200	ILL 143	1.35 MI W OF JCT ILL RTE 3 AND ILL RT 143	LOW WATER DAM	198	62.5	CONCRETE PARAPET	12375.0	1311.6	13687
060-0201	ILL 143	1.27 MI W OF ILL ROUTE 3	WOOD RIVER CREEK	852	60	CONCRETE PARAPET	51120.0	7809.4	58929
060-0204	ILL 157	0.8 MI N OF EDWARDSVILLE	SUGAR CREEK	73	40.3	CONCRETE PARAPET	2944.3	550.3	3495
060-0212	ILL 143	0.3 MI E OF ILL RTE 3	N&W, ICG, AND CONRAIL RR	375.7	60	SIDEWALK & CONCRETE PARAPET	22540.0	2831.8	25372
060-0213	ILL 3/HOMER ADAMS PKWY	0.4 MI W OF FOSTERBURG RD	ILL ROUTE 140	232	86	CONCRETE PARAPET	19952.0	3497.6	23450
060-0226	ILL 140	3.1 MI W OF I-55	UNION PACIFIC RR	61	32	CONCRETE PARAPET	1952.0	448.1	2400
060-0227	ILL 140	2.9 MI W OF I-55	N&W RR	77.3	32	CONCRETE PARAPET	2474.7	568.1	3043
060-0228	ILL 3 NB	W OF CITY LIMITS OF EAST ALTON	WOOD RIVER CREEK	228.8	52	CONCRETE PARAPET	11899.3	2097.5	13997
060-0234	ILL 157	0.8 MI N OF EDWARDSVILLE	MOONEY CREEK	11.6	39.5	CONCRETE PARAPET	4407.5	841.1	5249
060-0237	ILL 140	1.9 MI E OF ILL RTE 159	PADDOCK CREEK	119	32	CONCRETE PARAPET	3808.0	897.0	4705
060-0240	ILL 140	2.5 MI E OF ILL RTE 159	CAHOKIA CREEK	290	40	CONCRETE PARAPET	11600.0	2186.0	13786
060-0254	US 67	1.42 MI S OF BELTLINE IN ALTON	ALBY STREET	139.5	44	CONCRETE PARAPET	6138.0	1051.6	7190
060-0256	ILL 143	EAST OF CLARK BRIDGE	NS & SPC RR	196.6	86	CONCRETE PARAPET	16906.2	1481.8	18388
060-0268	ILL 3 SB	W OF CITY LIMITS OF EAST ALTON	WOOD RIVER CREEK	237	44	SIDEWALK & CONCRETE PARAPET	10428.0	1786.5	12215
060-0271	ILL 159	3 MI N OF ILL 143	CONRAIL RR	182.8	40	CONCRETE PARAPET	7310.0	1377.6	8688
060-0272	ILL 255 NB	1.25 MI N OF I-270	COMMERCE DR & COUNTY DITCH	212	40	CONCRETE PARAPET	8480.0	1598.1	10078
060-0273	ILL 255 SB	1.25 MI N OF I-270	COMMERCE DR & COUNTY DITCH	212	40	CONCRETE PARAPET	8480.0	1598.1	10078
060-0274	ILL 255 NB	2.5 MI N OF I-270	OLD POAG ROAD & NS RR	328.5	40	CONCRETE PARAPET	13140.0	2477.0	15617
060-0275	ILL 255 SB	2.5 MI N OF I-270	OLD POAG ROAD & NS RR	328.5	40.7 / 40	CONCRETE PARAPET	13249.5	2477.0	15726
060-0276	ILL 255 NB	2.70 MI N OF I-270	NEW POAG ROAD & LEVEE ROAD	221.4	53.9 / 49.5	CONCRETE PARAPET	11449.1	1669.0	13118
060-0277	ILL 255 SB	2.70 MI N OF I-270	NEW POAG ROAD & LEVEE ROAD	221.4	53.3 / 41.3	CONCRETE PARAPET	10475.1	1669.0	12144
060-0278	ILL 255 NB	3.2 MI N OF I-270	CAHOKIA DIVERSION CANAL	427.5	40	CONCRETE PARAPET	17100.0	3222.5	20322
060-0279	ILL 255 SB	3.2 MI N OF I-270	CAHOKIA DIVERSION CANAL	427.5	40	CONCRETE PARAPET	17100.0	3222.5	20322
060-0280	ILL 255 NB	4 MI N OF I-270	UPRR	334.2	41.3	CONCRETE PARAPET	13812.2	2518.9	16331
060-0281	ILL 255 SB	4 MI N OF I-270	UPRR	334.2	41.3	CONCRETE PARAPET	13812.2	2518.9	16331
060-0282	ILL 255 NB	0.5 MI N OF NEW POAG RD	WAGON WHEEL ROAD	118.5	40.2	CONCRETE PARAPET	4759.7	893.3	5653
060-0283	ILL 255 SB	0.5 MI N OF NEW POAG RD	WAGON WHEEL ROAD	118.5	40.2	CONCRETE PARAPET	4759.7	893.3	5653
060-0284	ILL 255 NB	2.3 MI N OF NEW POAG RD	MADISON AVENUE	205	55.6 / 51.5	CONCRETE PARAPET	10976.0	1545.3	12521
060-0285	ILL 255 SB	2.3 MI N OF NEW POAG RD	MADISON AVENUE	205	51.7 / 40.8	CONCRETE PARAPET	9472.7	1545.3	11018
060-0286	ILL 255 NB	INT OF ILL RTE 255 AND ILL RTE 143	ILL ROUTE 143	246.4	40	CONCRETE PARAPET	9856.7	1857.5	11714
060-0287	ILL 255 SB	INT OF ILL RTE 255 AND ILL RTE 143	ILL ROUTE 143	242.1	40	CONCRETE PARAPET	9683.3	1824.8	11508
060-0288	ROCK HILL ROAD	S OF ILL RTE 111	ILL ROUTE 255	221.5	33.6	CONCRETE PARAPET	7438.7	1669.7	9108

CONTINUED NEXT PAGE

FILE NAME =	USER NAME = chollandeske	DESIGNED -	REVISED -	STATE OF ILLINOIS DEPARTMENT OF TRANSPORTATION	STRUCTURE SCHEDULE				F.A.P. RTE.	SECTION	COUNTY	TOTAL SHEETS	SHEET NO.
et:\pw\work\p\dot\chollandeske\d0419466	D076H60\sh-t-schedule.dgn	DRAWN -	REVISED -						VARIOUS	DIST 8 BRIDGE DECK 2015-5	MADISON	12	10
#MODELNAME#	PLOT SCALE = 100.0000' / 1in.	CHECKED -	REVISED -						CONTRACT NO. 76H60				
	PLOT DATE = 2/2/2015	DATE -	REVISED -						SCALE: NONE	SHEET 1	OF 2 SHEETS	STA.	TO STA.

CONTINUED FROM PREVIOUS

STRUCTURE NUMBER	ROUTE	LOCATION	OVER	DECK LENGTH	DECK WIDTH	BRIDGE RAIL TYPE	DECK AREA	SIDEWALK & PARAPET AREA	TOTAL
				FOOT	FOOT		SQ FT	SQ FT	SQ FT
060-0289	ILL 255 NB	N OF ILL RTE 143	ILL ROUTE 111	211.9	39.5	CONCRETE PARAPET	8370.7	1597.4	9968
060-0290	ILL 255 SB	N OF ILL RTE 143	ILL ROUTE 111	228	39.5	CONCRETE PARAPET	9006.0	1718.7	10725
060-0291	AIRLINE DRIVE	0.95 MI SW OF ILL RTE 140	ILL ROUTE 255	241.2	71.8	SIDEWALK & CONCRETE PARAPET	17323.8	2691.8	20016
060-0292	BENDER AVENUE	S OF ILL RTE 140	ILL ROUTE 255	171	28.9	SIDEWALK & CONCRETE PARAPET	4944.7	2144.0	7089
060-0294	ILL 255	INT OF ILL RTE 255 AND ILL RTE 140	ILL ROUTE 140	520.4	87.1	CONCRETE PARAPET	45319.6	7845.8	53165
060-0295	ILL 255 SB	0.75 MI S OF CULP LN	EAST FORK WOOD RIVER CR	291	42.4	CONCRETE PARAPET	12343.2	2193.6	14537
060-0296	ILL 255 NB	0.75 MI S OF CULP LN	EAST FORK WOOD RIVER CR	291	42.4	CONCRETE PARAPET	12343.2	2193.6	14537
060-0297	CULP LANE	1.57 MI E OF FOSTERBURG	ILL ROUTE 255	226.4	36.6	CONCRETE PARAPET	8283.1	1706.7	9990
060-0298	ILL 255 NB	2.14 MI N OF ILL RTE 140	FOSTERBURG ROAD	146	41.2	CONCRETE PARAPET	6010.3	1100.5	7111
060-0299	ILL 255 SB	2.13 MI N OF ILL RTE 140	FOSTERBURG ROAD	146	41.2	CONCRETE PARAPET	6010.3	1100.5	7111
060-0300	VONNAHMEN RD	1.0 MI W OF FOSTERBURG	ILL ROUTE 255	175.2	33.6	CONCRETE PARAPET	5882.7	1320.4	7203
060-0301	ILL 255 NB	1.2 MI W OF FOSTERBURG RD	WEST FORK WOOD RIVER CR	721.7	41.3	CONCRETE PARAPET	29768.7	5439.9	35209
060-0302	ILL 255 SB	1.2 MI W OF FOSTERBURG RD	WEST FORK WOOD RIVER CR	721.7	41.3	CONCRETE PARAPET	29768.7	5439.9	35209
060-0303	WOOD STATION RD	1 MI N OF ALTON	ILL ROUTE 255	233.3	38.6	CONCRETE PARAPET	9061.1	1758.9	10820
060-0304	ILL 255 NB	1.5 MI S OF SEILER RD	SEMINARY ROAD	170.8	41.4	CONCRETE PARAPET	7075.3	1287.7	8363
060-0305	ILL 255 SB	1.5 MI S OF SEILER RD	SEMINARY ROAD	170.8	41.4	CONCRETE PARAPET	7075.3	1287.7	8363
060-0306	WENZEL ROAD	1.1 MI NW OF SEMINARY RD	ILL ROUTE 255	232.6	33.6	CONCRETE PARAPET	7810.9	1753.2	9564
060-0308	ILL 255 NB	2.8 MI W OF SEMINARY RD	HUMBERT ROAD	215.8	38.8	CONCRETE PARAPET	8360.3	1626.3	9987
060-0309	ILL 255 SB	2.8 MI W OF SEMINARY RD	HUMBERT ROAD	215.8	38.8	CONCRETE PARAPET	8360.3	1626.3	9987
060-0310	ILL 255 NB & RAMP C	0.25 MI NW OF HUMBERT RD	UP & KCS RR	188.7	69.2	CONCRETE PARAPET	13049.4	1422.2	14472
060-0311	ILL 255 SB	0.25 MI NW OF HUMBERT RD	UP & KCS RR	204.5	79.2	CONCRETE PARAPET	16189.6	1541.5	17731
060-0312	STUTZ LANE	1.6 MI N OF IL 140	ILL ROUTE 255	177.2	33.6	CONCRETE PARAPET	5949.8	1335.5	7285
060-0313	ILL 255 NB	2 MI S OF ILL RTE 143	FARMERS ACCESS ROAD	88	40.1	CONCRETE PARAPET	3527.3	663.3	4191
060-0314	ILL 255 SB	2 MI S OF ILL RTE 143	FARMERS ACCESS ROAD	88	40.1	CONCRETE PARAPET	3527.3	663.3	4191
060-0315	ILL 3 NB	2.5 MI N OF I-270	CAHOKIA DIVERSION CANAL	337.2	39.5	CONCRETE PARAPET	13318.1	2541.6	15860
060-0316	ILL 3 SB	2.5 MI N OF I-270	CAHOKIA DIVERSION CANAL	340.6	39.4	BIKEWAY & CONCRETE PARAPET	13424.6	5916.4	19341
060-0328	US 67 NB	1.5 MI S OF JERSEY COUNTY	TRIB. OF S BRANCH OF PIASA CR	58.8	40.3	CONCRETE PARAPET	2368.0	443.5	2812
060-0329	US 67 NB	1.4 MI S OF JERSEY COUNTY LINE	SOUTH BRANCH OF PIASA CR	73.1	63.3	CONCRETE PARAPET	4628.6	550.9	5180
060-0330	ILL 255 NB	AT GODFREY	ILL ROUTE 111/ILL ROUTE 267	190.3	39.5	CONCRETE PARAPET	7514.9	1434.1	8949
060-0331	ILL 255 SB	AT GODFREY	ILL ROUTE 111/ILL ROUTE 267	190.3	39.5	CONCRETE PARAPET	7514.9	1434.1	8949
060-0332	US 67 NB	AT GODFREY	ILL 255 NB&SB	561.5	32	CONCRETE PARAPET	17968.0	4232.6	22201
060-0343	ILL 3	3.6 MI S OF JCT ILL 100/ILL 109	PIASA CREEK	242	40	CONCRETE PARAPET	9680.0	1824.2	11504
								TOTAL	1,056,132

STRUCTURE NO.	TC & P SPECIAL		HIGHWAY STANDARDS						
	EACH		701201	701406 701400 701428	701411	701421	701502	701601	701606
	URBAN	RURAL							
060-0063	1					X			
060-0073		1					X		
060-0083	1							X	
060-0084	1					X			
060-0118	1						X		
060-0121	1		X						
060-0122	1		X						
060-0123	1		X						
060-0142	1				X				
060-0143	1				X				
060-0148	1						X		
060-0158	1						X		
060-0178	1		X						
060-0187	1				X				
060-0190	1				X				
060-0200	1						X		
060-0201	1						X		
060-0204	1		X						
060-0212	1						X		
060-0213	1				X				
060-0226		1	X						
060-0227		1	X						
060-0228	1						X		
060-0234	1		X						
060-0237		1	X						
060-0240		1	X						
060-0254	1		X						
060-0256	1						X		
060-0268	1						X		
060-0271	1		X						
060-0272	1			X					
060-0273	1			X					
060-0274	1			X					
060-0275	1			X					
060-0276	1			X	X				
060-0277	1			X	X				
060-0278	1			X					
060-0279	1			X					
060-0280	1			X					
060-0281	1			X					
060-0282	1			X					
060-0283	1			X					
060-0284	1			X	X				
060-0285	1			X	X				
060-0286	1			X					
060-0287	1			X					
060-0288	1		X						

STRUCTURE NO.	TC & P SPECIAL		HIGHWAY STANDARDS						
	EACH		701201	701406 701400 701428	701411	701421	701502	701601	701606
	URBAN	RURAL							
060-0289	1			X					
060-0290	1			X					
060-0291	1							X	
060-0292	1		X						
060-0294	1			X					
060-0295	1			X					
060-0296	1			X					
060-0297	1		X						
060-0298	1			X					
060-0299	1			X					
060-0300	1		X						
060-0301	1			X					
060-0302	1			X					
060-0303	1		X						
060-0304	1			X					
060-0305	1			X					
060-0306	1		X						
060-0308	1			X					
060-0309	1			X					
060-0310	1			X	X				
060-0311	1			X	X				
060-0312	1		X						
060-0313	1			X					
060-0314	1			X					
060-0315	1						X		
060-0316	1						X		
060-0328	1						X		
060-0329	1						X		
060-0330	1			X					
060-0331	1			X					
060-0332 *	1								
060-0343		1	X						
SUBTOTAL	73	6							
TOTAL		79							

* SN 060-0332 - TC&P SPECIAL - URBAN - HIGHWAY STANDARD 701456