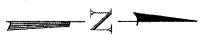
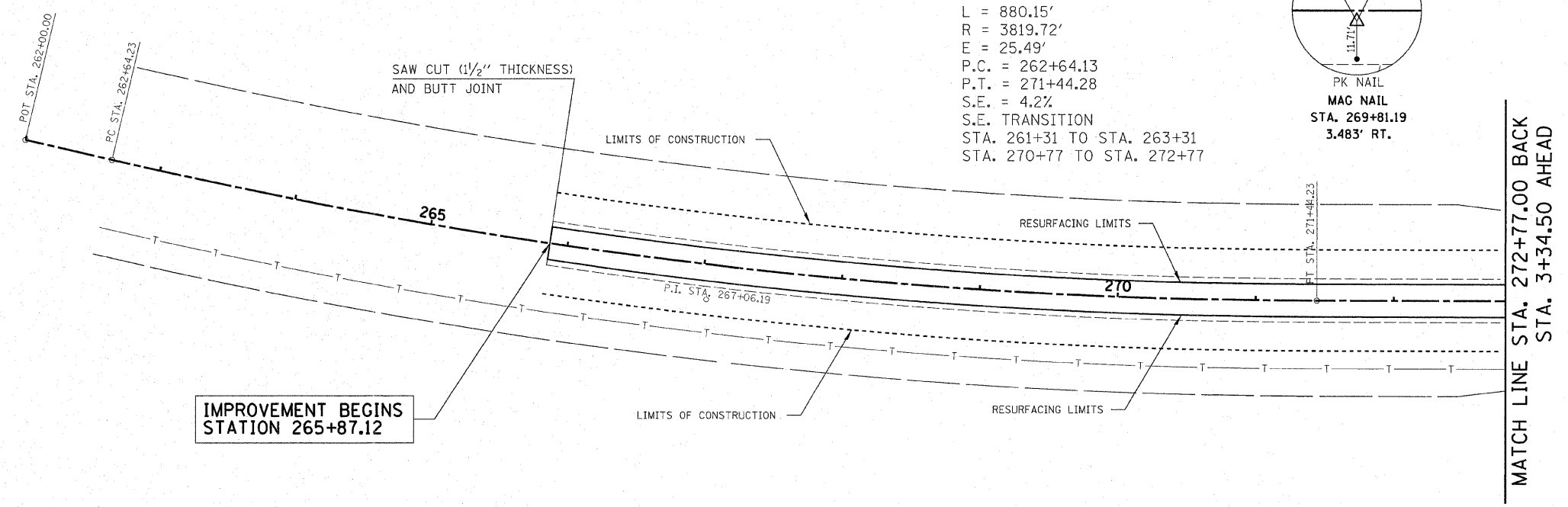
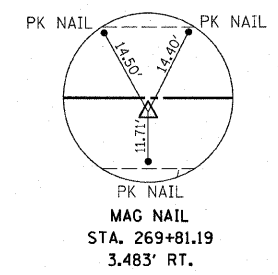


RTE	SECTION	COUNTY	TOTAL SHEETS	SHEET NO.
FA5 495	95-00215-01-RS	PIATT	21	5
STA.		TO STA.		
FED. ROAD DIST. NO.		ILLINOIS	FED. AID PROJECT	
CONTRACT NO. 91383				




P.I. 267+06.19
 D = 13°12'00" Lt.
 C = 1°30'00"
 T = 442.06'
 L = 880.15'
 R = 3819.72'
 E = 25.49'
 P.C. = 262+64.13
 P.T. = 271+44.28
 S.E. = 4.2%
 S.E. TRANSITION
 STA. 261+31 TO STA. 263+31
 STA. 270+77 TO STA. 272+77



IMPROVEMENT BEGINS
STATION 265+87.12

MATCH LINE STA. 272+77.00 BACK
STA. 3+34.50 AHEAD



PLAN	SURVEYED	DATE
NOTE BOOK	BY	
NO.		

PROFILE	SURVEYED	DATE
NOTE BOOK	BY	
NO.		

