| F.A.I. RTE. | SECTION | COUNTY | TOTAL SHEETS | SHEET NO. |
|---|---|---|---|---|
| 57 | 1920.1B-R | COOK | 101 | 037 |
| STA. | | TO STA. | | |
| FED. ROAD DIST. NO. 1 | ILLINOIS | FED. AID PROJECT | | |

CONTRACT NO. 62533

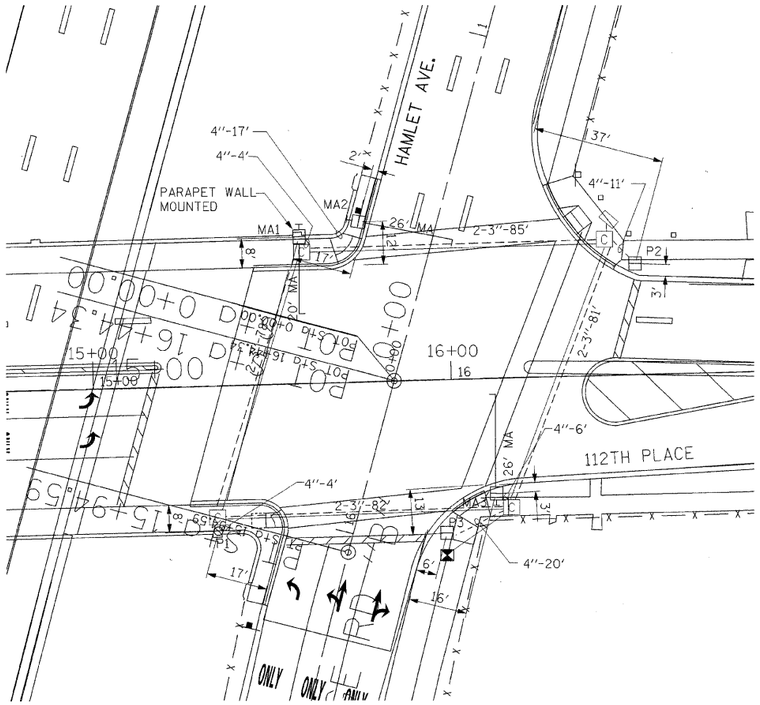


FOUNDATION AND CONDUIT PLAN
1'' = 20'

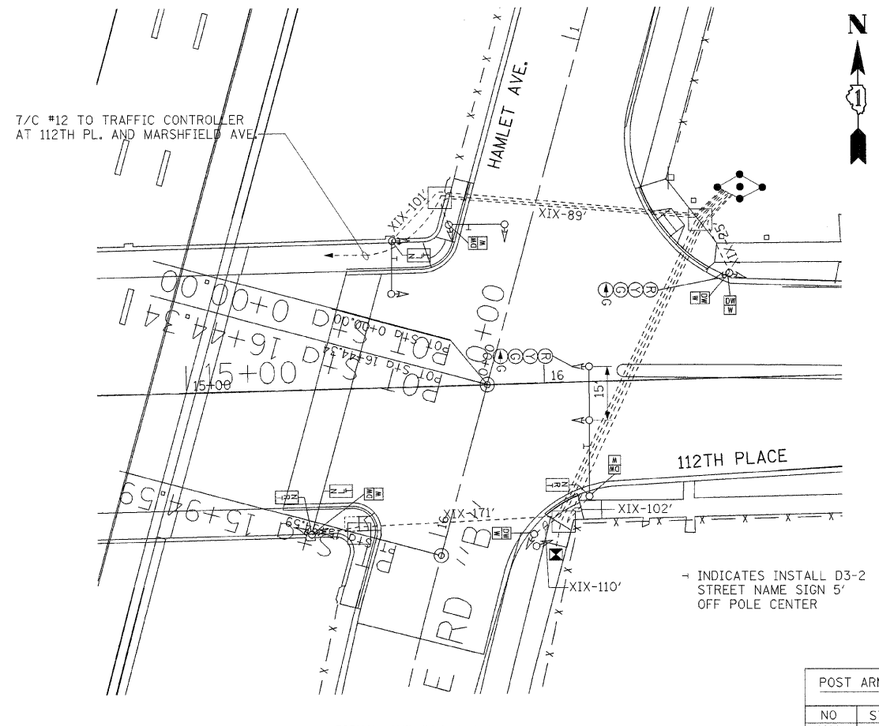


SIGNAL AND CABLE PLAN
SCALE : NONE

NOTES:

1. CONTRACTOR TO CONTACT ALL UTILITIES PRIOR TO EXCAVATION FOR EXACT LOCATION OF THEIR UNDERGROUND FACILITIES.
2. MINIMUM DISTANCE OF 3 FEET IS DESIRABLE FROM CURB FACE TO POLE/PEDESTAL CENTERLINE.
3. ALL FOUNDATIONS IN SIDEWALK TO BE INSTALLED PER DRAWING #828, #837 AND 854.
4. MOUNT ALL PEDESTRIAN SIGNALS BELOW TRAFFIC SIGNALS WHERE APPLICABLE.
5. ALL PEDESTRIAN SIGNALS TO BE 16'' LED AND TRAFFIC SIGNALS TO BE 12'' LED.
6. FOR CODE SEE DRAWING # 826.

LEGEND:

A - BREAK DOWN FOUNDATION (2)

B - REMOVE M.A. ASSEMBLY (3)

C - REMOVE TRAFFIC SIGNALS (11)

D - REMOVE ILLUMINATED NO RIGHT TURN SIGN (2)

E - REMOVE ILLUMINATED NO LEFT TURN SIGN (2)

F - EXISTING CONDUIT TO REMAIN

REMOVE CABLES AS SHOWN: VII - 85', XIV - 95'
XIX-145'

POST ARM & CONTROLLER DATA

| NO | STATION OFFSET | DESCRIPTION |
|---|---|---|
| MA1 | 15+58.01, 41.39' LT | POLE, CITY STEEL, ANCHOR BASE, 34'-6'', 20' M.A. |
| MA2 | 15+75.2, 44.6' LT | POLE, CITY STEEL, ANCHOR BASE, 34'-6'', 26' M.A. |
| MA3 | 16+11.5, 32.3' RT | POLE, CITY STEEL, ANCHOR BASE, 34'-6'', 26' M.A. |
| P1 | 15+33.8, 40.7' RT | POLE, CITY STEEL, ANCHOR BASE, 32'-6'' |
| P2 | 16+52.2, 31.3' LT | POLE, CITY STEEL, ANCHOR BASE, 34'-6'' |
| P3 | 15+97.6, 42.9' RT | POLE, CITY STEEL, ANCHOR BASE, 34'-6'' |

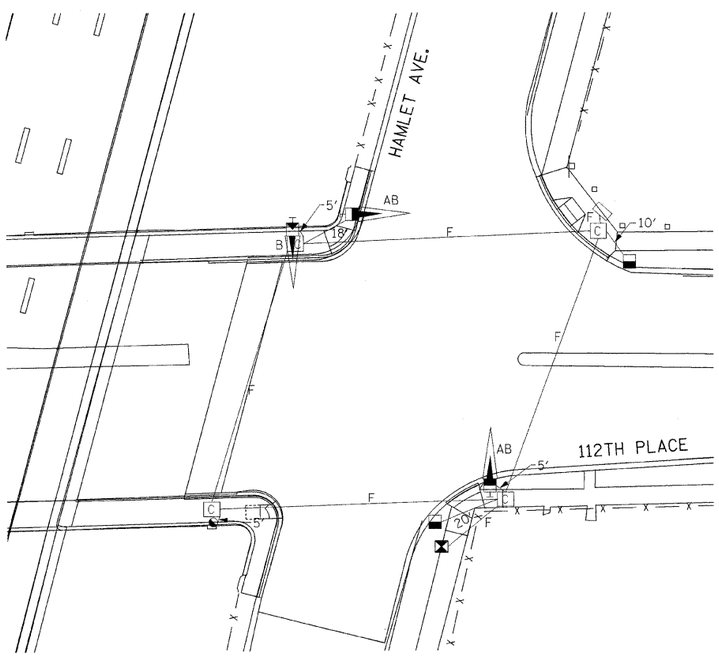


FOUNDATION REMOVAL PLAN
SCALE : NONE

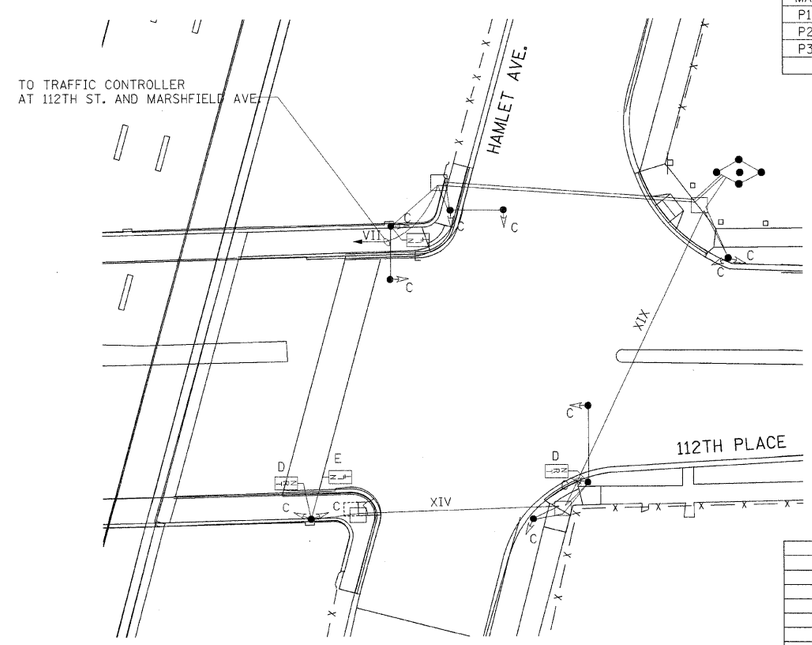


SIGNAL AND CABLE REMOVAL PLAN
SCALE : NONE

| DATE | REVISION |
|---|---|

WORK ORDER NO. _____ DATE _____
COST ALLOCATION ACCOUNT _____
APPROPRIATION ACCOUNT MATERIAL _____ LABOR _____

F.A.I. ROUTE 57 (INTERSTATE 57)
112th PL. CONTRACT

TRAFFIC SIGNAL PLAN
112th PL. AND MARSHFIELD AVE.

CITY OF CHICAGO
DEPT. OF STREETS AND SANITATION
BUREAU OF ELECTRICITY
DIVISION OF ELECTRICAL ENGINEERING

DRAFTSMAN: CHIEF DRAFTSMAN: ENGINEER:
SUPERVISING ENGINEER
ENGINEER OF ELECTRICITY
SUPT. OF CONSTRUCTION
DEPUTY COMMISSIONER

DRAWING NO. 22727

TS-3 SIZE: SCALE: 1'' = 20' DATE: MAY 2003

| REVISIONS | |
|---|---|
| NAME | DATE |

ILLINOIS DEPARTMENT OF TRANSPORTATION
112TH PLACE OVER
F.A.I ROUTE 57 (INTERSTATE 57)

TRAFFIC SIGNAL PLAN
112TH PL. AND HAMLET AVE.

SCALE: 1''=20' DRAWN BY: ACL
DATE: 01/16/09 CHECKED BY: RMW

TENG

TENG & ASSOCIATES, INC.
ENGINEERS/ARCHITECTS/PLANNERS
205 N. MICHIGAN AVE. CHICAGO, IL 60601
TELEPHONE: 312/616-0000

..\ALTOON88.DGN,..\TP0001F4F.DGN,..\RDWOON3B.DGN,..\RDWOON4B.DGN,..\RDWOON5B.DGN,..\PWMOO05M.DGN,..\12TH ST BORDER.DGN,..\ALTOON88.DGN,..\ALTOON88.DGN,..\ALTOON88.DGN,..\ALTOON88.DGN,..\TP0001F4F.DGN,..\TP0001F4F.DGN,..\TP0001F4F.DGN,..\RDWOON3B.DGN,..\RDWOON4B.DGN,..\RDWOON5B.DGN,..\RDWOON3M
HEIGHTBR
1 2 3 4 5 6 7 8 9 10 11 12 13 14 15 16 17 18 19 20 21 22 23 24 25 26 27 28 29 30 31 32 33 34 35 36 37 38 39 40 41 42 43 44 45 46 47 48 49 50 51 52 53 54 55 56 57 58 59 60 61 62 63
H6-2009, 13X16
T:\DOCUMENTS\PROJECTS\CHICAGO\TENG\TENG\DGNS\TS-3.DGN