

F.A.U. RTE.	SECTION	COUNTY	TOTAL SHEETS	SHEET NO.
2906	2009-012 TS	COOK	11	1
D-91-325-09				

STATE OF ILLINOIS
DEPARTMENT OF TRANSPORTATION
DIVISION OF HIGHWAYS
PLANS FOR PROPOSED
FEDERAL AID HIGHWAY
DISTRICT 1
HIGHWAY SAFETY IMPROVEMENT PROJECT
TRAFFIC SIGNAL MODERNIZATION
PROJECT - HSIP-2906 (005)
INDIANA AVENUE AT 142ND STREET
F.A.U. ROUTE 2906
SECTION 2009-012 TS
COOK COUNTY
C-91-325-09

INDEX OF SHEETS

- TITLE SHEET
- SUMMARY OF QUANTITIES
- DISTRICT ONE STANDARD TRAFFIC SIGNAL DESIGN DETAILS - SHEET 1 OF 4
- DISTRICT ONE STANDARD TRAFFIC SIGNAL DESIGN DETAILS - SHEET 2 OF 4
- DISTRICT ONE STANDARD TRAFFIC SIGNAL DESIGN DETAILS - SHEET 3 OF 4
- DISTRICT ONE STANDARD TRAFFIC SIGNAL DESIGN DETAILS - SHEET 4 OF 4
- INDIANA AVENUE AT 142ND STREET - TEMPORARY TRAFFIC SIGNAL AND REMOVAL PLAN
- INDIANA AVENUE AT 142ND STREET - TEMPORARY CABLE PLAN
- INDIANA AVENUE AT 142ND STREET - PROPOSED TRAFFIC SIGNAL PLAN
- INDIANA AVENUE AT 142ND STREET - PROPOSED CABLE PLAN
- MAST ARM MOUNTED STREET NAME SIGNS



STANDARD DRAWINGS

424001-05	606001-03	805001-01	814001-02	814006-02
857001-01	857006	862001-01	873001-02	876001
877001-04	878001-07	880001-01	880006-01	886001-01
701501-05	701601-03	701606-05	701701-06	701801-04
720001-01	720016-02	780001-01		


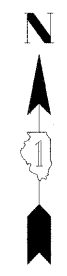
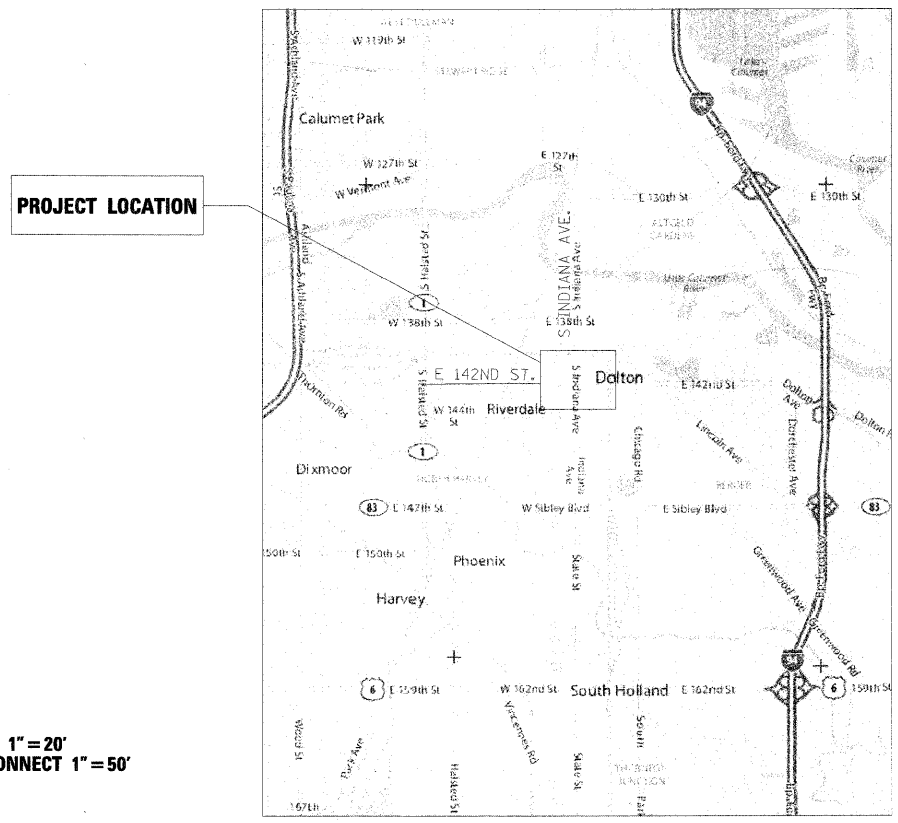
NOTE: STANDARD DRAWINGS REQUIRED (CIRCLED)

DISTRICT 1 BUREAU OF TRAFFIC: STEPHEN TRAVIA/DARYLE DREW (847) 705-4420


PREPARED BY Steve Tanni 1/30/09
 TRAFFIC ENGINEER DATE

SCALES { PLAN 1" = 20'
 INTERCONNECT 1" = 50'

THORNTON TOWNSHIP



Toby C. Mickey
 1/28/09



48 - HOURS BEFORE DIGGING

STATE OF ILLINOIS
DEPARTMENT OF TRANSPORTATION
DIVISION OF HIGHWAYS
 SUBMITTED Jan 30 2009
Devin M. O'Keefe
 DEPUTY DIRECTOR OF HIGHWAYS, REGION ENGINEER
March 27, 2009
Charles J. Ingersoll
 ENGINEER OF DESIGN AND ENVIRONMENT
March 27, 2009
Christine M. Reed
 DIRECTOR OF HIGHWAYS, CHIEF ENGINEER

PRINTED BY THE AUTHORITY OF THE STATE OF ILLINOIS