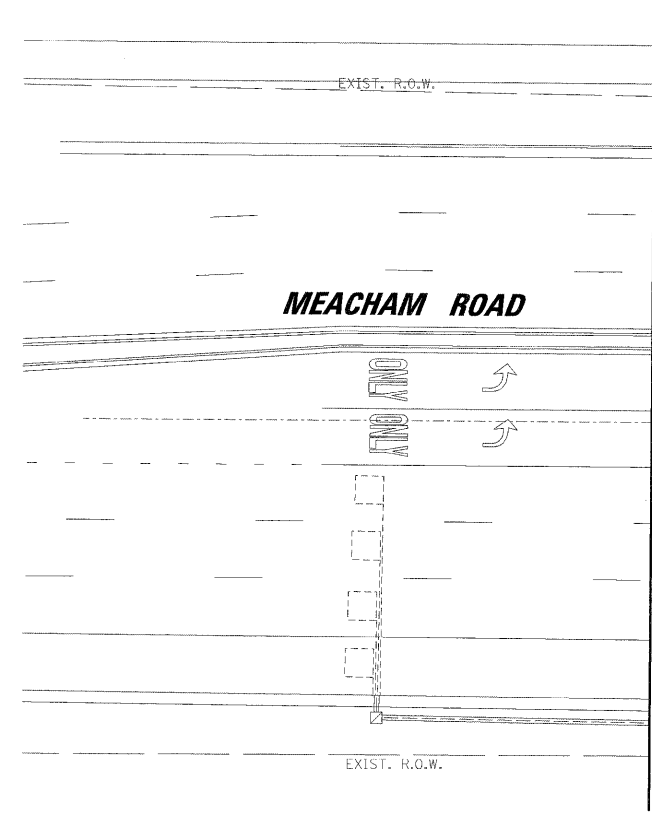


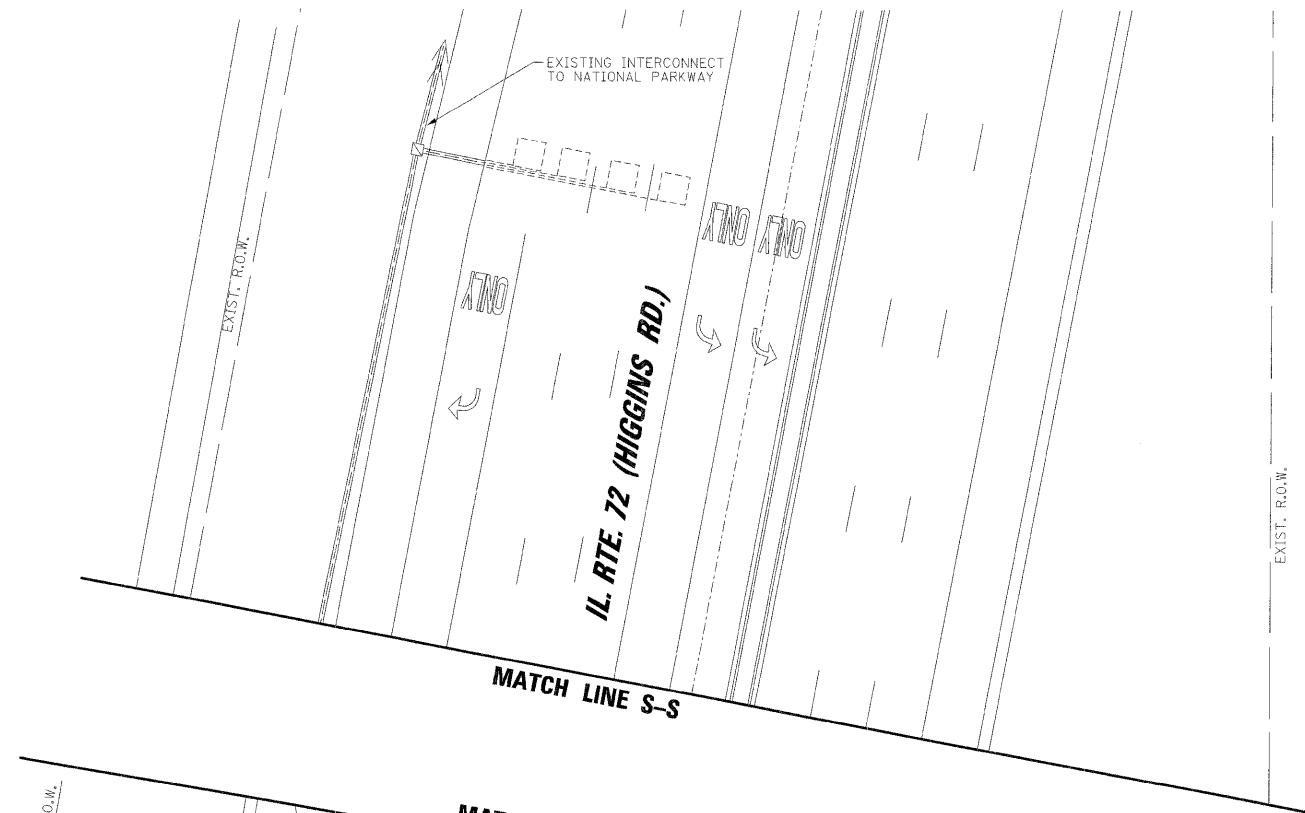
PROF ILL SURVEYED _____ DATE _____
 DRAWN _____ BY _____
 CHECKED _____
 B.M. NOTED _____
 STRUCTURE NOTATIONS DTRD _____
 NO. _____
 PLAN SURVEYED _____ DATE _____
 PLOTTED _____ BY _____
 RT. OF WAY CHECKED _____
 NO. _____ CAD FILE NAME _____

CHRISTOPHER B. BURKE ENGINEERING LTD.
 9575 West Higgins Road, Suite 600
 Rosemont, Illinois 60018
 (847) 823-0500

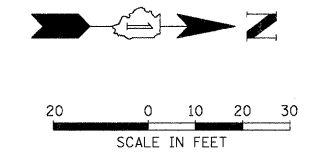
N:\dot\1388\48\Task S-EE Northeast Cook Safety\Task CC - IL72 @ Meacham\002.IL72 @ Meacham.dgn



MATCH LINE U-U

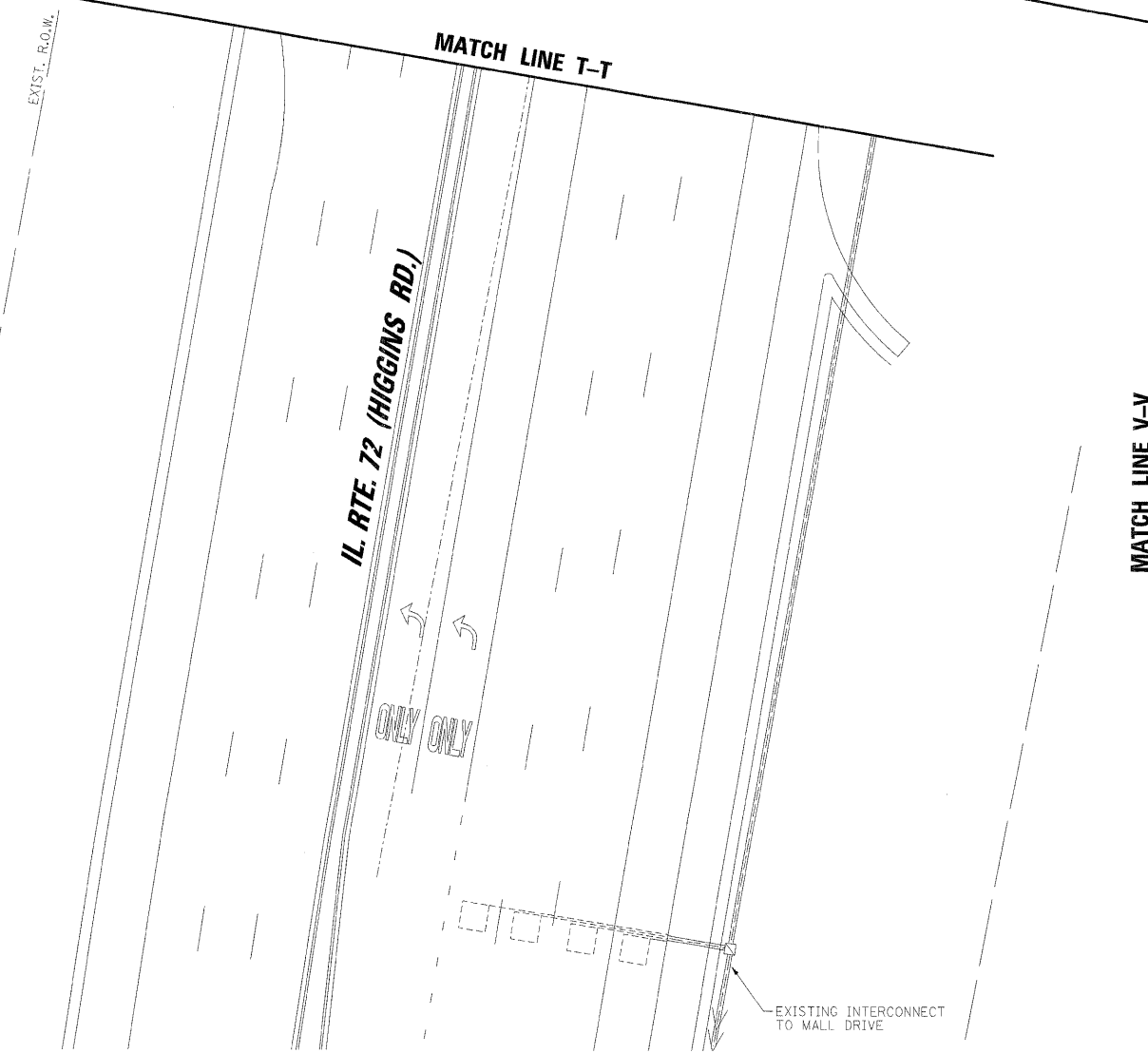


MATCH LINE T-T

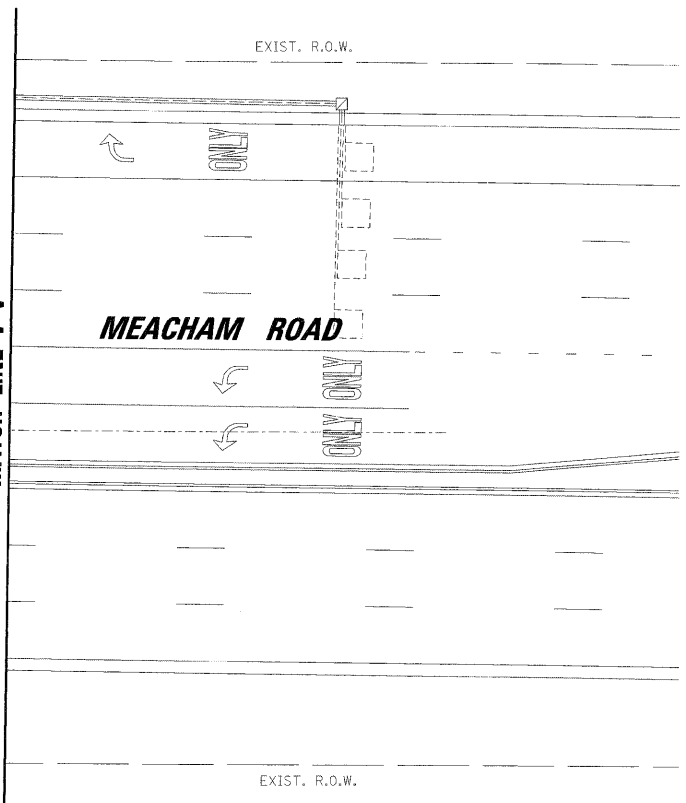


NOTE:
 THE TRAFFIC SIGNAL CONTROLLER EQUIPMENT FOR THIS PROJECT SHALL BE "ECONOLITE" TO MATCH THE EXISTING ADJACENT SYSTEM.

RESTORATION OF WORK AREA. RESTORATION OF THE TRAFFIC SIGNAL WORK AREA SHALL BE INCIDENTAL TO THE RELATED PAY ITEM SUCH AS FOUNDATION, CONDUIT, HANDHOLE, TRENCH AND BACKFILL, ETC., AND NO EXTRA COMPENSATION SHALL BE ALLOWED. ALL ROADWAY SURFACES SUCH AS SHOULDERS, MEDIANS, SIDEWALKS, PAVEMENT, ETC. SHALL BE REPLACED IN KIND. ALL DAMAGE TO MOWED LAWNS SHALL BE REPLACED WITH AN APPROVED SOD, AND ALL DAMAGE TO UNMOWED FIELDS SHALL BE SEEDING IN ACCORDANCE WITH STANDARD SPECIFICATIONS 252 AND 250 RESPECTIVELY.



MATCH LINE V-V



FILE NAME =	USER NAME = FPACIONE
...M002.IL72 @ Meacham.dgn	
PLOT SCALE = 20'	
PLOT DATE = 1/26/2009	

DESIGNED - ABR	REVISED -
DRAWN - FPB / FCP	REVISED -
CHECKED - MJT	REVISED -
DATE -	REVISED -

STATE OF ILLINOIS
DEPARTMENT OF TRANSPORTATION

TRAFFIC SIGNAL MODERNIZATION PLAN IL ROUTE 72 (HIGGINS ROAD) AND MEACHAM ROAD			
SCALE: 1"=20'	SHEET NO. _____	OF _____	SHEETS
STA. _____	TO STA. _____		

F.A.P. RTE.	SECTION	COUNTY	TOTAL SHEETS	SHEET NO.
VAR.	2009-008-TS	COOK	41	20
FED. ROAD DIST. NO.		ILLINOIS FED. AID PROJECT		
CONTRACT NO. 60G04				