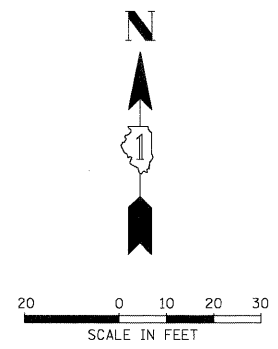
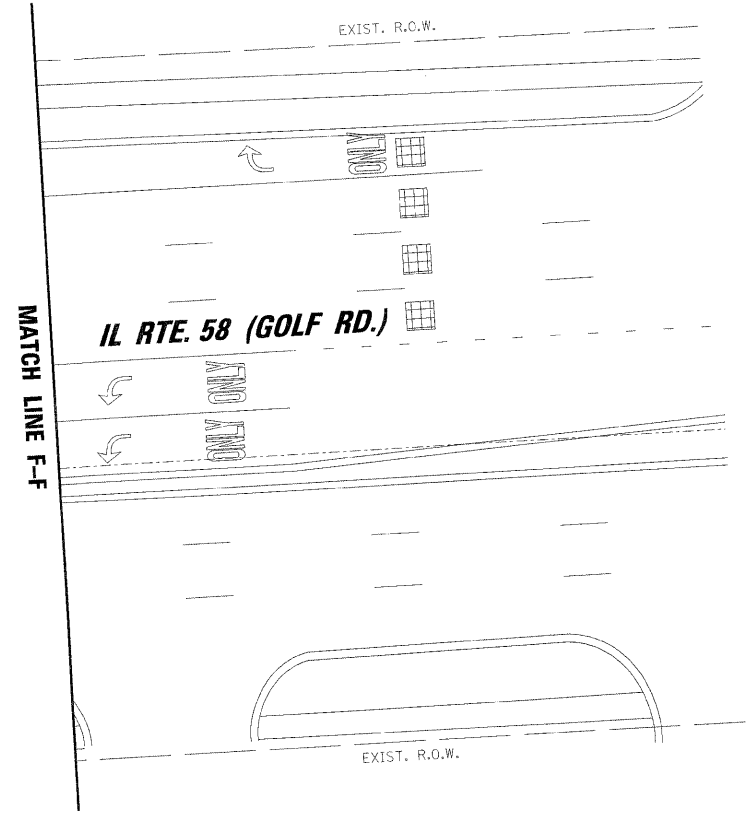
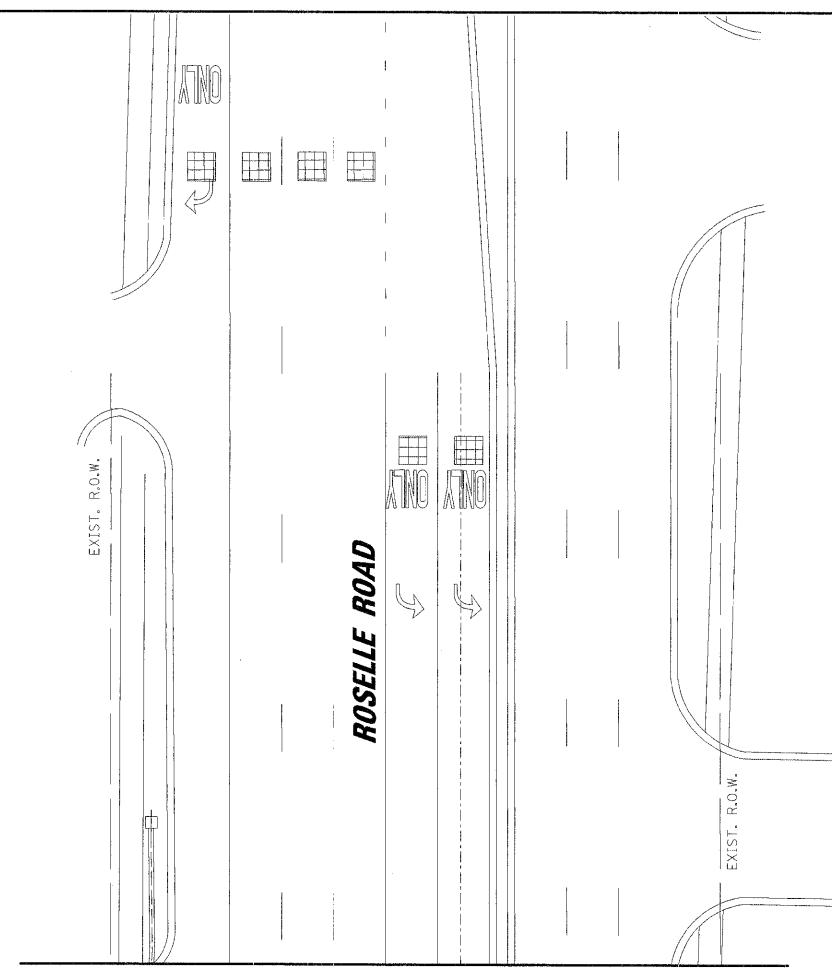
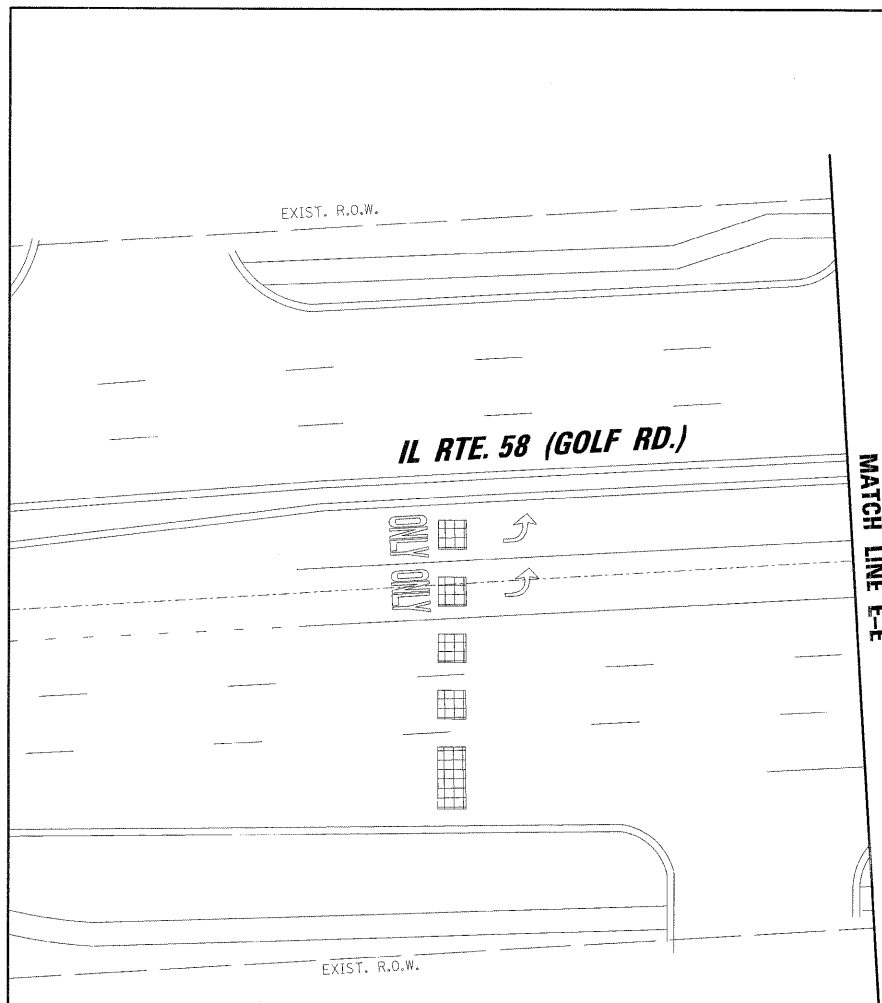


PROFILE SURVEYED BY DATE
 CHECKED BY DATE
 NOTE BOOK NO. DATE
 STRUCTURE NOTATION CHD
 N:\idat\9800040\Task S- EE Northwest Cook Safety\Task X - IL58 @ Roselle\Task X - IL58 @ Roselle.dgn
 ENGINEERING LTD.
 9575 West Higgins Road, Suite 600
 Rosemont, Illinois 60018
 (847) 823-0500
 CIB
 B.B.



NOTE:
 THE TRAFFIC SIGNAL CONTROLLER EQUIPMENT FOR THIS PROJECT SHALL BE "ECONOLITE" TO MATCH THE EXISTING ADJACENT SYSTEM.

RESTORATION OF WORK AREA, RESTORATION OF THE TRAFFIC SIGNAL WORK AREA SHALL BE INCIDENTAL TO THE RELATED PAY ITEM SUCH AS FOUNDATION, CONDUIT, HANDHOLE, TRENCH AND BACKFILL, ETC., AND NO EXTRA COMPENSATION SHALL BE ALLOWED. ALL ROADWAY SURFACES SUCH AS SHOULDERS, MEDIANS, SIDEWALKS, PAVEMENT, ETC. SHALL BE REPLACED IN KIND. ALL DAMAGE TO MOWED LAWNS SHALL BE REPLACED WITH AN APPROVED SOD, AND ALL DAMAGE TO UNMOWED FIELDS SHALL BE SEEDED IN ACCORDANCE WITH STANDARD SPECIFICATIONS 252 AND 250 RESPECTIVELY.

FILE NAME =	... \M002_IL58 @ Roselle.dgn
-------------	------------------------------

USER NAME =	FPACIONE
PLOT SCALE =	20'
PLOT DATE =	1/26/2009

DESIGNED -	ABR	REVISED -	
DRAWN -	FPB / FCP	REVISED -	
CHECKED -	MJT	REVISED -	
DATE -		REVISED -	

STATE OF ILLINOIS
DEPARTMENT OF TRANSPORTATION

TRAFFIC SIGNAL MODERNIZATION PLAN IL. ROUTE 58 (GOLF ROAD) AND ROSELLE ROAD			
SCALE: 1"= 20'	SHEET NO.	OF SHEETS	STA. TO STA.

F.A.P. RTE. VAR	SECTION 2009-008-TS	COUNTY COOK	TOTAL SHEETS 41	SHEET NO. 5
FED. ROAD DIST. NO.		ILLINOIS FED. AID PROJECT		
CONTRACT NO. 60G04				