

STATE OF ILLINOIS
DEPARTMENT OF TRANSPORTATION
DIVISION OF HIGHWAYS

**PLANS FOR PROPOSED
FEDERAL AID HIGHWAY**

DISTRICT 1

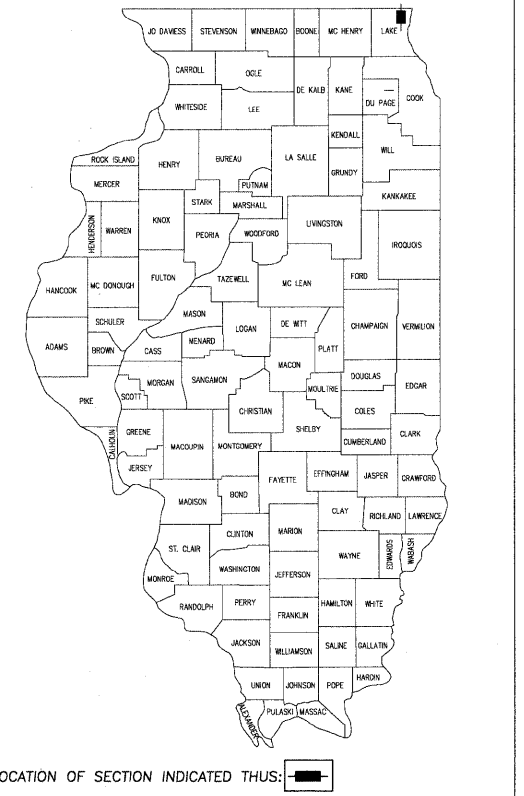
**HIGHWAY SAFETY IMPROVEMENT PROJECT
TRAFFIC SIGNAL MODIFICATION PLANS
FAU 2711 / ILL ROUTE 131 (GREEN BAY ROAD)**

SECTION: 2009-005 TS

JOB NO. C-91-315-09

**CITY OF WAUKEGAN, ILLINOIS
LAKE COUNTY**

PROJECT: HSIP-2711(017)

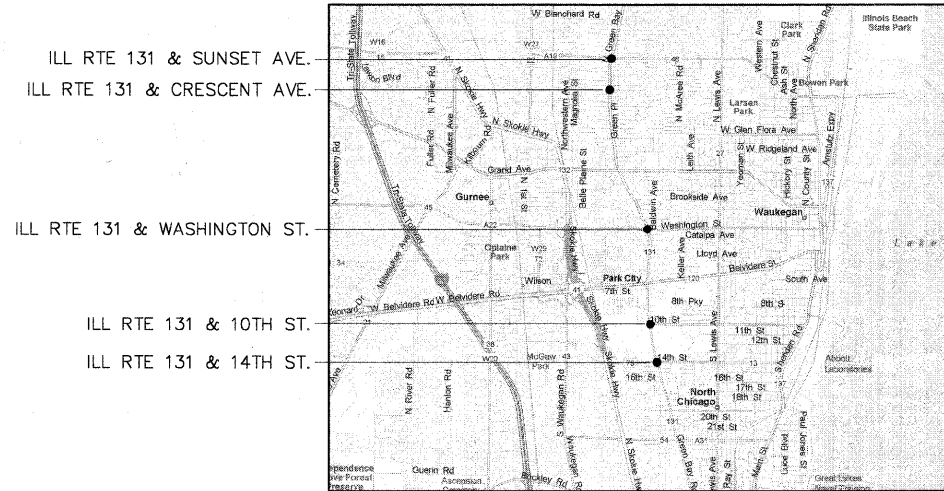


LOCATION OF SECTION INDICATED THUS: [Symbol]

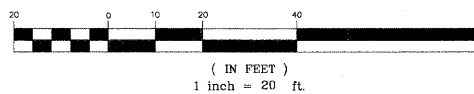
INDEX OF SHEETS

1. TITLE SHEET
2. SUMMARY OF QUANTITIES
3. DISTRICT ONE STANDARD TRAFFIC SIGNAL DESIGN DETAILS - 1 OF 4
4. DISTRICT ONE STANDARD TRAFFIC SIGNAL DESIGN DETAILS - 2 OF 4
5. DISTRICT ONE STANDARD TRAFFIC SIGNAL DESIGN DETAILS - 3 OF 4
6. DISTRICT ONE STANDARD TRAFFIC SIGNAL DESIGN DETAILS - 4 OF 4
7. TRAFFIC SIGNAL MODIFICATION PLAN
ILL RTE 131 (GREEN BAY ROAD) AND 14th STREET
8. SCHEDULE OF QUANTITIES, CABLE PLAN, PHASE DESIGNATION DIAGRAM
ILL RTE 131 (GREEN BAY ROAD) AND 14th STREET
9. TRAFFIC SIGNAL MODIFICATION PLAN
ILL RTE 131 (GREEN BAY ROAD) AND 10th STREET
10. SCHEDULE OF QUANTITIES, CABLE PLAN, PHASE DESIGNATION DIAGRAM
ILL RTE 131 (GREEN BAY ROAD) AND 10th STREET
11. TRAFFIC SIGNAL MODIFICATION PLAN
ILL RTE 131 (GREEN BAY ROAD) AND CRESCENT AVENUE
12. SCHEDULE OF QUANTITIES, CABLE PLAN, PHASE DESIGNATION DIAGRAM
ILL RTE 131 (GREEN BAY ROAD) AND CRESCENT AVENUE
13. TRAFFIC SIGNAL MODIFICATION PLAN
ILL RTE 131 (GREEN BAY ROAD) AND SUNSET AVENUE
14. SCHEDULE OF QUANTITIES, CABLE PLAN, PHASE DESIGNATION DIAGRAM
ILL RTE 131 (GREEN BAY ROAD) AND SUNSET AVENUE
- 15.-16. TEMPORARY TRAFFIC SIGNAL INSTALLATION PLAN AND
REMOVAL OF EXISTING TRAFFIC SIGNAL EQUIPMENT
ILL RTE 131 (GREEN BAY ROAD) AND WASHINGTON STREET
17. TEMPORARY CABLE PLAN AND TEMPORARY PHASE DESIGNATION DIAGRAM
ILL RTE 131 (GREEN BAY ROAD) AND WASHINGTON STREET
- 18.-19. TRAFFIC SIGNAL MODERNIZATION PLAN
ILL RTE 131 (GREEN BAY ROAD) AND WASHINGTON STREET
20. SCHEDULE OF QUANTITIES, CABLE PLAN, PHASE DESIGNATION DIAGRAM
ILL RTE 131 (GREEN BAY ROAD) AND WASHINGTON STREET
21. IDOT MAST ARM MOUNTED STREET NAME SIGNS

LOCATION MAP
(NOT TO SCALE)



TRAFFIC SIGNAL MODIFICATION PLAN
GRAPHIC SCALE



CONTRACT NO. 60G01

J.U.L.I.E. TOLL FREE
JOINT UTILITY LOCATING INFORMATION FOR EXCAVATORS
Call 48 hours before you dig
(Excluding Sat., Sun., & Holidays)
1-800-892-0123

IDOT STANDARDS:

- 424101-07 CURB RAMPS FOR SIDEWALK
- 442101-07 CLASS B PATCHES
- 606001-03 CONCRETE CURB TYPE B AND COMBINATION CONCRETE CURB AND GUTTER
- 701001-02 OFF-ROAD OPERATIONS 2L, 2W, >15' AWAY
- 701006-03 OFF-ROAD OPERATIONS 2L, 2W, 15' TO 24" FROM PAVEMENT EDGE
- 701011-02 OFF-ROAD MOVING OPERATIONS, 2L, 2W, DAY ONLY
- 701301-03 LANE CLOSURE 2L, 2W, SHORT TIME OPERATIONS
- 701806-06 URBAN LANE CLOSURE MULTILANE 2W WITH MOUNTABLE MEDIAN
- 701701-06 URBAN LANE CLOSURE MULTILANE INTERSECTION
- 701901-01 TRAFFIC CONTROL DEVICES
- 720001-01 SIGN PANEL MOUNTING DETAILS
- 780001-02 TYPICAL PAVEMENT MARKINGS
- 814001-02 HANDHOLE
- 814006-02 DOUBLE HANDHOLE
- 857001-01 STANDARD PHASE DESIGNATION DIAGRAMS AND PHASE SEQUENCES
- 862001-01 UNINTERRUPTIBLE POWER SUPPLY (UPS)
- 873001-02 TRAFFIC SIGNAL GROUNDING
- 877001-04 STEEL MAST ARM ASSEMBLY AND POLE, 16' THROUGH 55'
- 877011-04 STEEL COMBINATION MAST ARM ASSEMBLY AND POLE 16' THROUGH 55'
- 878001-07 CONCRETE FOUNDATION DETAILS
- 880001-01 SPAN WIRE MOUNTED SIGNALS AND FLASHING BEACON INSTALLATION
- 880006-01 TRAFFIC SIGNAL MOUNTING DETAILS
- 886001-01 DETECTOR LOOP INSTALLATIONS

EXISTING UTILITIES: WHEN THE PLANS OR SPECIAL PROVISIONS INCLUDE INFORMATION PERTAINING TO THE LOCATION OF UNDERGROUND UTILITY FACILITIES, SUCH INFORMATION REPRESENTS ONLY THE OPINION OF THE ENGINEER AS TO THE LOCATION OF SUCH UTILITIES AND IS ONLY INCLUDED FOR THE CONVENIENCE OF THE BIDDER. THE ENGINEER AND OWNER ASSUME NO RESPONSIBILITY WHATSOEVER IN RESPECT TO THE SUFFICIENCY OR ACCURACY OF THE INFORMATION SHOWN ON THE PLANS RELATIVE TO THE LOCATION OF UNDERGROUND UTILITY FACILITIES OR THE MANNER IN WHICH THEY ARE TO BE REMOVED OR ADJUSTED. IT SHALL BE THE CONTRACTOR'S RESPONSIBILITY TO DETERMINE THE ACTUAL LOCATION OF ALL SUCH UTILITIES. HE SHALL ALSO OBTAIN FROM THE RESPECTIVE UTILITY COMPANIES, DETAILED INFORMATION RELATIVE TO THE LOCATION OF THEIR FACILITIES AND THE WORKING SCHEDULES OF THE UTILITY COMPANIES FOR REMOVING OR ADJUSTING THEM.

CONTRACTOR IS RESPONSIBLE FOR CONTACTING J.U.L.I.E. AT 1-800-892-0123 AND MUST ACQUIRE A DIG NUMBER A MINIMUM OF 72 HOURS PRIOR TO ANY WORK BEING DONE.



Bruce L. Shuck
GEWALT HAMILTON ASSOCIATES, INC.
Consulting Engineers & Surveyors
850 Forest Edge Drive
Vernon Hills, IL 60061
847-478-9700
FAX: 847-478-9701

STATE OF ILLINOIS
DEPARTMENT OF TRANSPORTATION
DIVISION OF HIGHWAYS

SUBMITTED: Jan. 30 2009
Deane M. O'Keefe
DEPUTY DIRECTOR OF HIGHWAYS, REGION ENGINEER

March 27 2009
Charles J. Ingersoll
ENGINEER OF DESIGN AND ENVIRONMENT

March 27 2009
Christine M. Reed
DIRECTOR OF HIGHWAYS, CHIEF ENGINEER

PRINTED BY THE AUTHORITY OF THE STATE OF ILLINOIS

FILE NAME = 4085.800-TR1.dgn	USER NAME =	DESIGNED - JRD	REVISED -	STATE OF ILLINOIS DEPARTMENT OF TRANSPORTATION	TITLE SHEET	F.A.U. RTE. = 2711	SECTION = 2009-005 TS	COUNTY = 097(LAKE)ILK	TOTAL SHEETS = 21	SHEET NO. = 1		
	PLOT SCALE = 1"=20'	DRAWN - LJD	REVISED -			SCALE: NONE	SHEET NO. 1 OF 21 SHEETS	STA. TO STA.	CONTRACT NO. 60G01			
	PLOT DATE = 1/29/09	CHECKED - KLB	REVISED -			ILLINOIS FED. AID PROJECT						