














\* SEE NOTE 6

**EROSION CONTROL LEGEND**

- |   |  |  |  |
|---|--|--|--|
|  | PERMANENT LANDSCAPING (SEE NOTE 3)                             |   | INLET FILTER                                     |
|  | PERMANENT LANDSCAPING INSTALLED IN PREVIOUS STAGE (SEE NOTE 3) |   | INLET FILTER INSTALLED IN PREVIOUS STAGE         |
|  | TEMPORARY PAVEMENT   |   | PERMANENT DRAINAGE STRUCTURE NUMBER (SEE NOTE 5) |
|  | SEDIMENT CONTROL, SILT FENCE (SEE NOTE 2)                      |  | PROPOSED STORM SEWER (SEE NOTE 5)                |
|  | SEDIMENT CONTROL, SILT FENCE INSTALLED IN PREVIOUS STAGE       |  | TEMPORARY PIPE CULVERT                           |
|  | DRAINAGE STRUCTURE TO BE CLEANED                               |  | TEMPORARY CONSTRUCTION FENCE                     |

**NOTES**

1. THE CONSTRUCTION LIMITS WILL BE STAKED BY THE ENGINEER PRIOR TO COMMENCING CONSTRUCTION. THE CONSTRUCTION LIMITS MAY BE ADJUSTED BY THE ENGINEER TO PRESERVE TREES. NO ADDITIONAL COMPENSATION WILL BE PAYMENT WILL BE MADE TO THE CONTRACTOR FOR CHANGES TO THE CONSTRUCTION LIMITS.
2. SEDIMENT CONTROL, SILT FENCE SHALL BE ERECTED ADJACENT TO R.O.W., EASEMENT, AND CONSTRUCTION LIMITS AND AS DIRECTED BY THE ENGINEER.
3. SEE LANDSCAPING PLANS FOR LANDSCAPING REQUIREMENTS.
4. SEE STAGE 3 TO 5 OF THE CROSS SECTIONS FOR GRADING INFORMATION.
5. SEE PROPOSED DRAINAGE PLANS FOR STORM SEWER INFORMATION.
6. REQUIRED ADJUSTMENT AND/OR RECONSTRUCTION OF THE PROPOSED STRUCTURE TO FINAL RIM ELEVATION SHALL NOT BE PAID FOR SEPARATELY. THE COST FOR THIS WORK SHALL BE INCLUDED IN THE COST OF THE PROPOSED STRUCTURE.



FILE NAME =	USER NAME = #USER#	DESIGNED - PJO	REVISED -	<b>STATE OF ILLINOIS DEPARTMENT OF TRANSPORTATION</b>	<b>ILLINOIS ROUTE 59 EROSION CONTROL - STAGE 3 THRU 5</b>	F.A. RTE. 338	SECTION 113 N-2	COUNTY WILL	TOTAL SHEETS 260	SHEET NO. 157
#FILEL#	PLOT SCALE = #SCALE#	DRAWN - RTA	REVISED -			CONTRACT NO. 60E73				
	PLOT DATE = #DATE#	CHECKED - JCM	REVISED -			FED. ROAD DIST. NO. [ILLINOIS] FAP 338 (IL RTE. 59)				
		DATE - JANUARY 16, 2009	REVISED -			SCALE: AS SHOWN SHEET NO. 2 OF 4 SHEETS STA. 3337+00 TO STA. 3351+00				