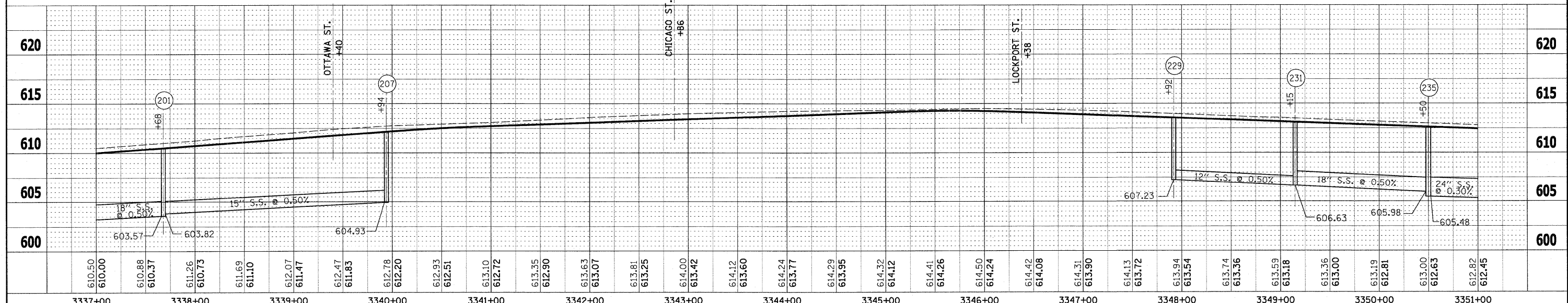
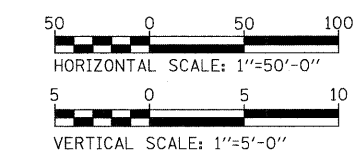
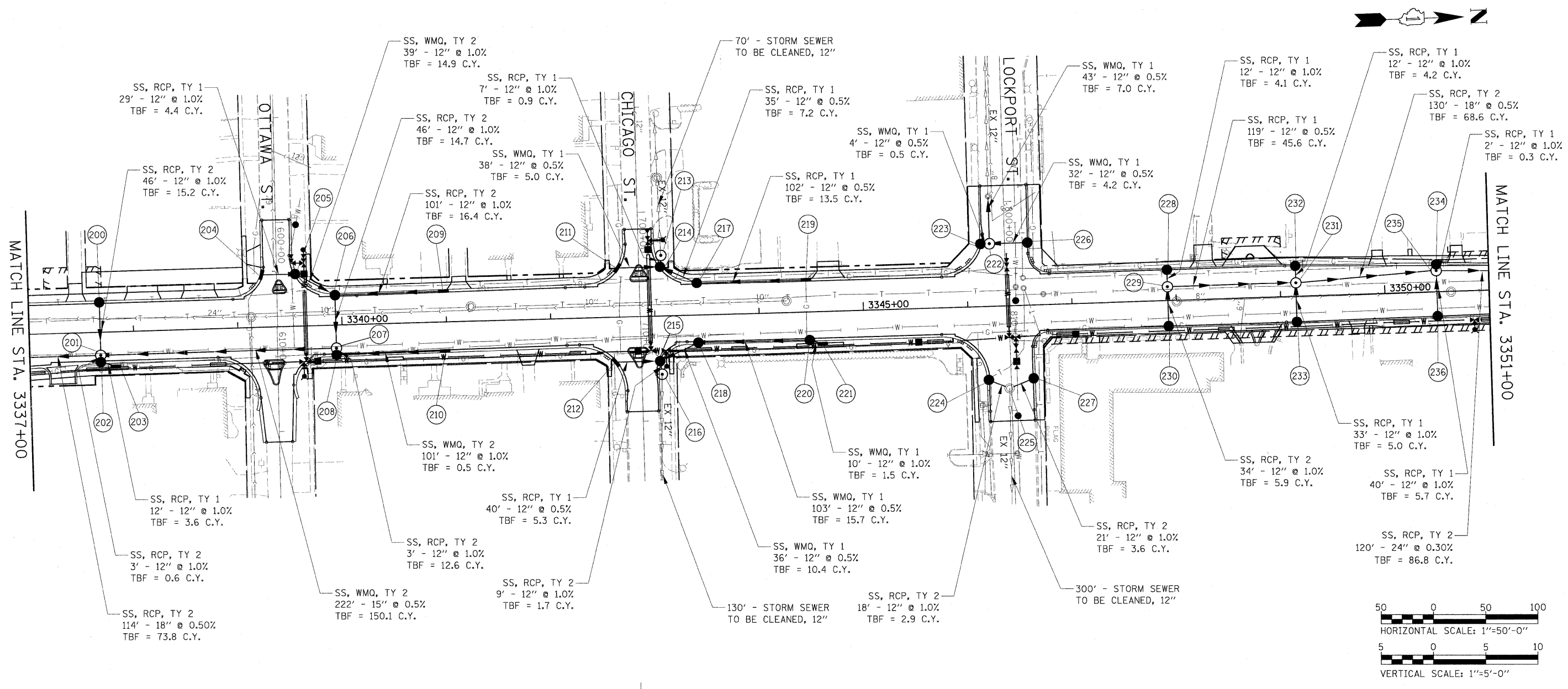


DATE: _____
 BY: _____
 SURVEYED _____
 PLOTTED _____
 CHECKED _____
 REVISIONS _____
 NOTE BOOK NO. _____
 CADD FILE NAME _____

DATE: _____
 BY: _____
 SURVEYED _____
 PLOTTED _____
 CHECKED _____
 REVISIONS _____
 NOTE BOOK NO. _____
 CADD FILE NAME _____



FILE NAME =	USER NAME = #USER#	DESIGNED - PJO	REVISED -	STATE OF ILLINOIS DEPARTMENT OF TRANSPORTATION	ILLINOIS ROUTE 59 DRAINAGE PLAN & PROFILE	F.A. RTE. 338	SECTION 113 N-2	COUNTY WILL	TOTAL SHEETS 260	SHEET NO. 110	
#FILE#	PLDT SCALE = #SCALE#	DRAWN - RTA	REVISED -			SCALE: AS SHOWN	SHEET NO. 2 OF 3 SHEETS	STA. 3337+00 TO STA. 3351+00	FED. ROAD DIST. NO. ILLINOIS	FAP 338 (IL RTE. 59)	CONTRACT NO. 60E73
	PLDT DATE = #DATE#	CHECKED - JCM	REVISED -								
		DATE - JANUARY 16, 2009	REVISED -								