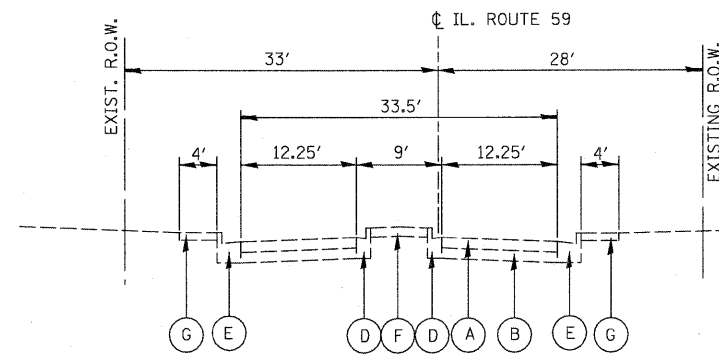


EXISTING TYPICAL CROSS SECTION  
ILLINOIS ROUTE 59  
STA. 3330+16 TO STA. 3334+32



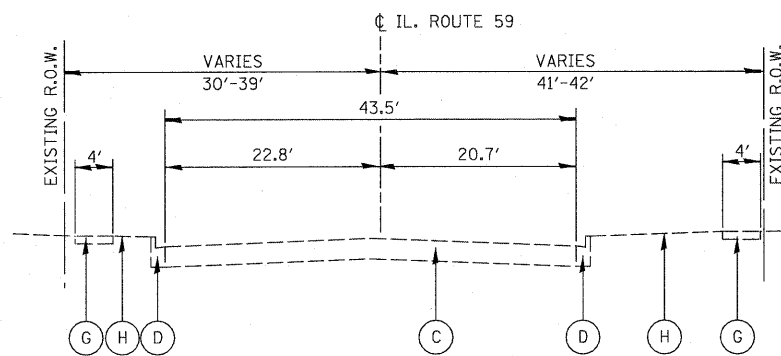
EXISTING TYPICAL CROSS SECTION  
ILLINOIS ROUTE 59  
STA. 3334+32 TO STA. 3335+54

**LEGEND EXISTING**

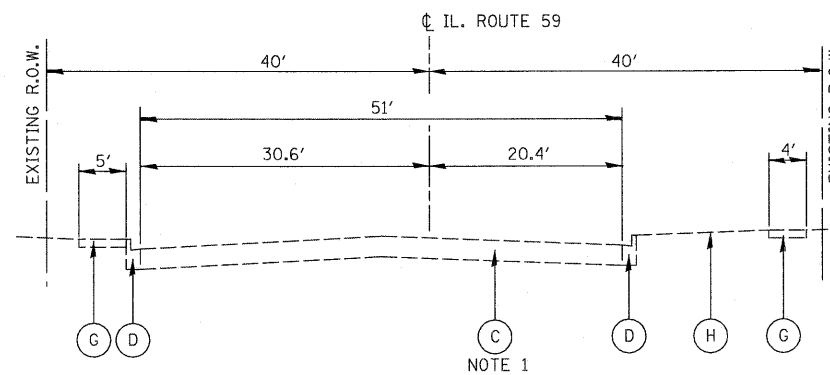
- (A) HOT-MIX ASPHALT SURFACE, 8 INCHES
- (B) PCC BASE COURSE, 8 INCHES
- (C) FULL DEPTH HOT-MIX ASPHALT PAVEMENT (VARIES 12" TO 16")
- (D) CONCRETE CURB AND GUTTER, TYPE B-6.12
- (E) CONCRETE CURB AND GUTTER, TYPE B-6.24
- (F) CONCRETE MEDIAN
- (G) CONCRETE SIDEWALK
- (H) LANDSCAPED PARKWAY
- (I) HOT-MIX ASPHALT SURFACE, 4 INCHES
- (J) CRUSHED STONE, 8 INCHES

**NOTES:**

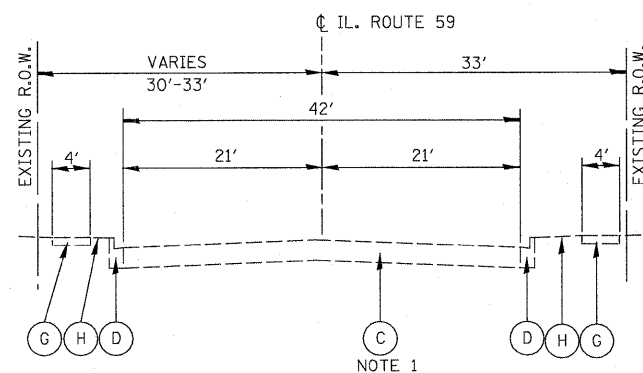
1. THE EXISTING PAVEMENT TYPE AND THICKNESS IS BASED UPON A PAVEMENT CORE TAKEN AT STATION 3343+20.



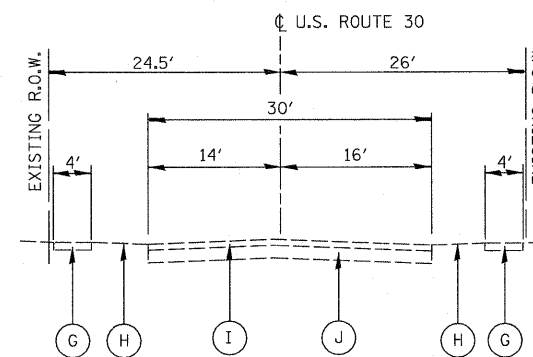
EXISTING TYPICAL CROSS SECTION  
ILLINOIS ROUTE 59  
STA. 3335+54 TO STA. 3340+50



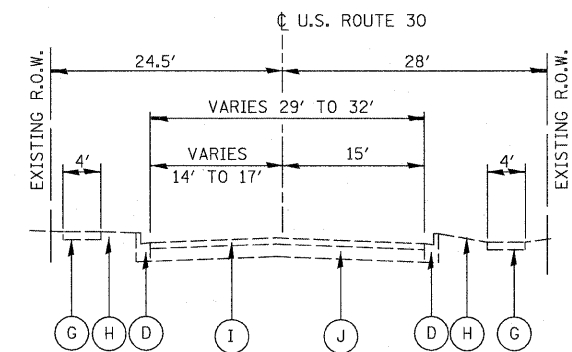
EXISTING TYPICAL CROSS SECTION  
ILLINOIS ROUTE 59  
STA. 3340+50 TO STA. 3349+00



EXISTING TYPICAL CROSS SECTION  
ILLINOIS ROUTE 59  
STA. 3349+00 TO STA. 3356+28



EXISTING TYPICAL CROSS SECTION  
U.S. ROUTE 30  
STA. 3764+00 TO STA. 3768+22



EXISTING TYPICAL CROSS SECTION  
U.S. ROUTE 30  
STA. 3768+22 TO STA. 3770+40

|             |                      |                         |           |   |  |                         |                              |                                |                      |                     |                 |  |
|-------------|----------------------|-------------------------|-----------|---|--|-------------------------|------------------------------|--------------------------------|----------------------|---------------------|-----------------|--|
| FILE NAME = | USER NAME = *USER*   | DESIGNED - PJO          | REVISED - | <b>STATE OF ILLINOIS<br/>DEPARTMENT OF TRANSPORTATION</b> | <b>TYPICAL EXISTING SECTIONS<br/>ILLINOIS ROUTE 59 AND U.S. ROUTE 30</b> |                         | F.A. RTE.<br>338             | SECTION<br>113 N-2             | COUNTY<br>WILL       | TOTAL SHEETS<br>260 | SHEET NO.<br>18 |  |
| *FILEL*     | PLOT SCALE = *SCALE* | DRAWN - PJO             | REVISED - |   |  |                         | CONTRACT NO. 60E73           |                                |                      |                     |                 |  |
|             | PLOT DATE = *DATE*   | CHECKED - JCM           | REVISED - |   | SCALE: NONE  | SHEET NO. 1 OF 1 SHEETS | STA. 3327+30 TO STA. 3356+28 | FED. ROAD DIST. NO. [ILLINOIS] | FAP 338 (IL RTE. 59) |                     |                 |  |
|             |                      | DATE - JANUARY 16, 2009 | REVISED - |   |  |                         |                              |                                |                      |                     |                 |  |