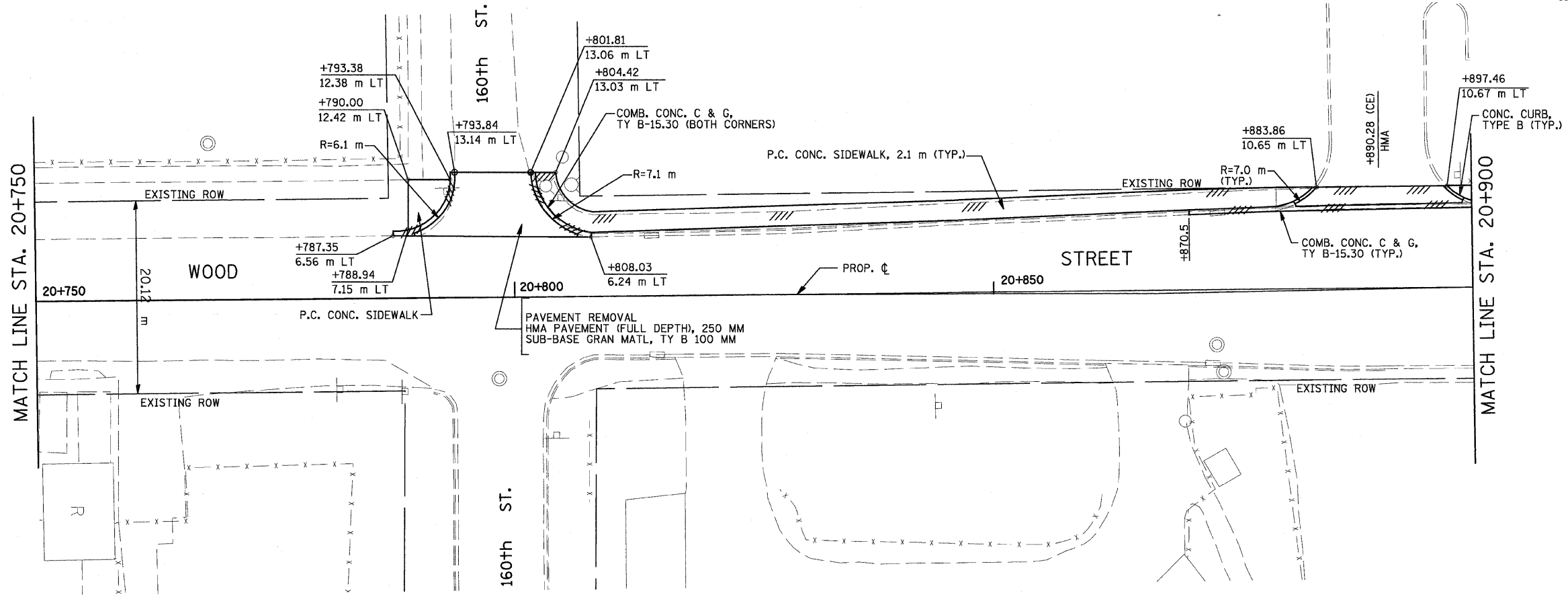


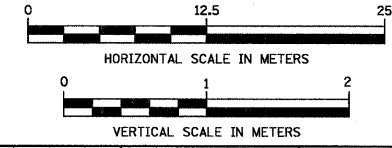
F.A.P. RTE.	SECTION	COUNTY	TOTAL SHEETS	SHEET NO.
351	3277R	COOK	541	101
STA. 20+750		TO STA. 20+900		
FED. ROAD DIST. NO.		ILLINOIS FED. AID PROJECT		
CONTRACT NO. 60774				



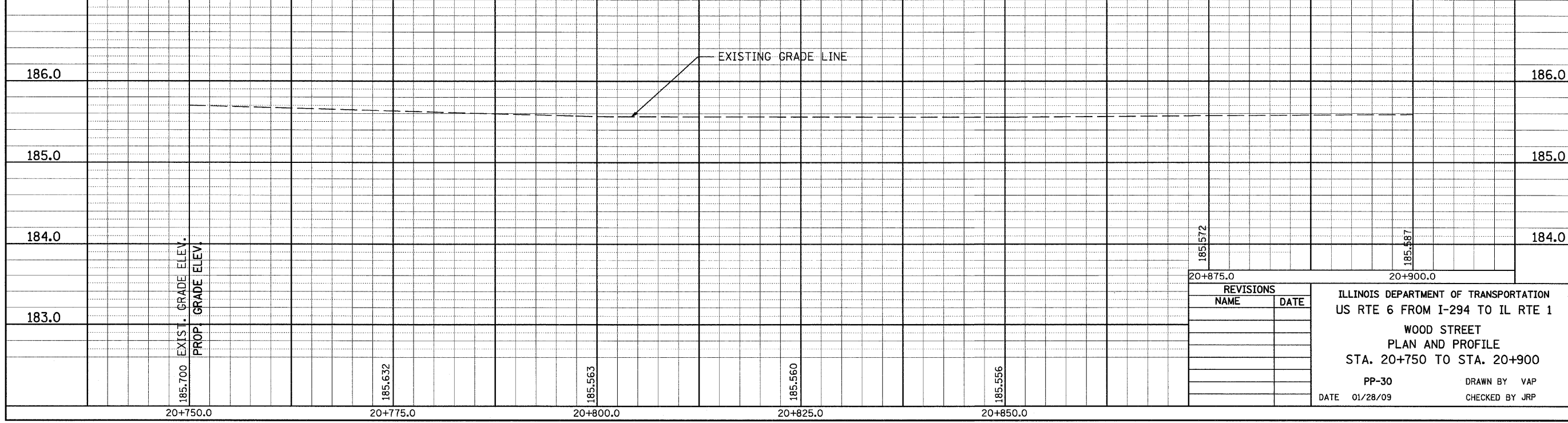
FINAL SURVEY	BY	DATE
SURVEY PLOTTED		
NOTE BOOK TEMPLATE		
AREAS CHECKED		
NO.		



- LEGEND:
- * DRIVEWAY TO BE CLOSED
 - ⊗ TREE TO BE REPLACED
 - ⊙ TREE TO BE PROTECTED
 - /// REMOVAL



ORIGINAL SURVEY	BY	DATE
SURVEY PLOTTED		
NOTE BOOK TEMPLATE		
AREAS CHECKED		
NO.		



185.572	20+875.0	185.587	20+900.0
REVISIONS		ILLINOIS DEPARTMENT OF TRANSPORTATION	
NAME	DATE	US RTE 6 FROM I-294 TO IL RTE 1	
		WOOD STREET	
		PLAN AND PROFILE	
		STA. 20+750 TO STA. 20+900	
		PP-30	DRAWN BY VAP
		DATE 01/28/09	CHECKED BY JRP