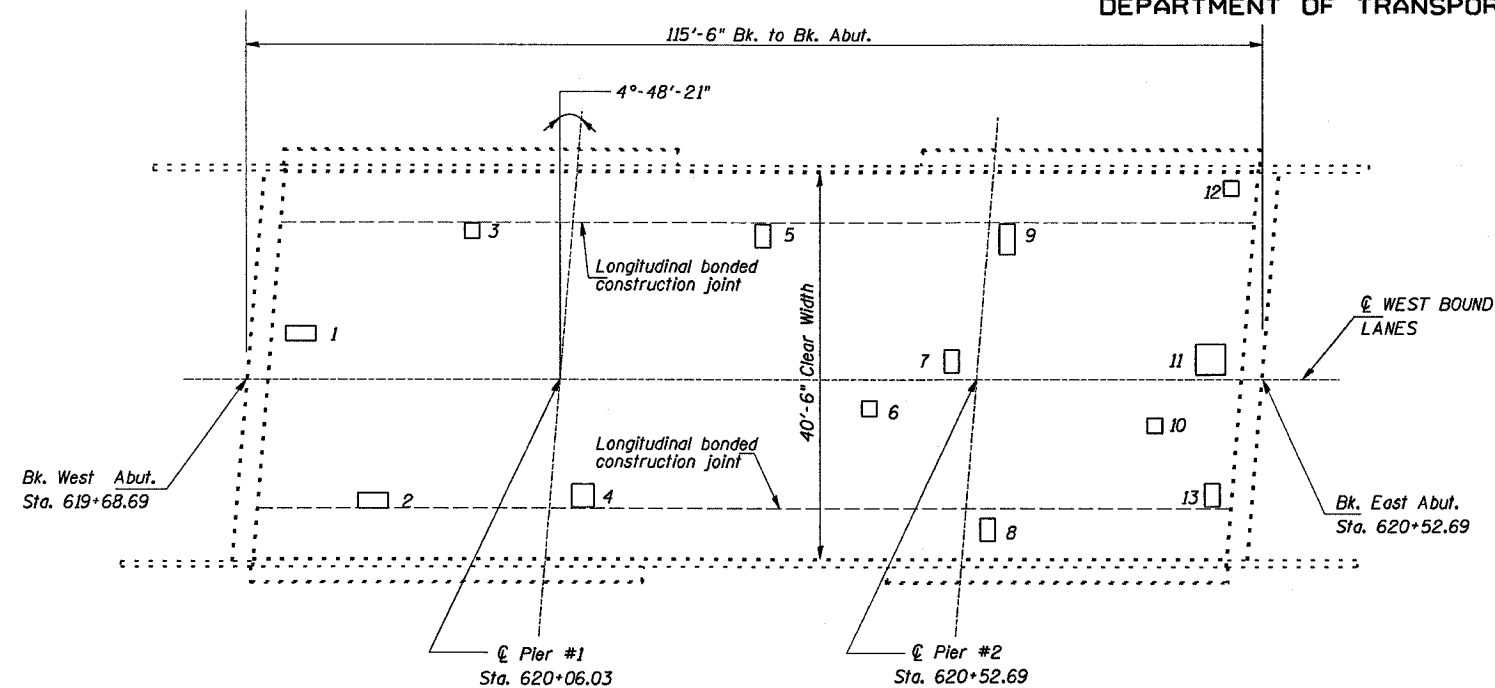


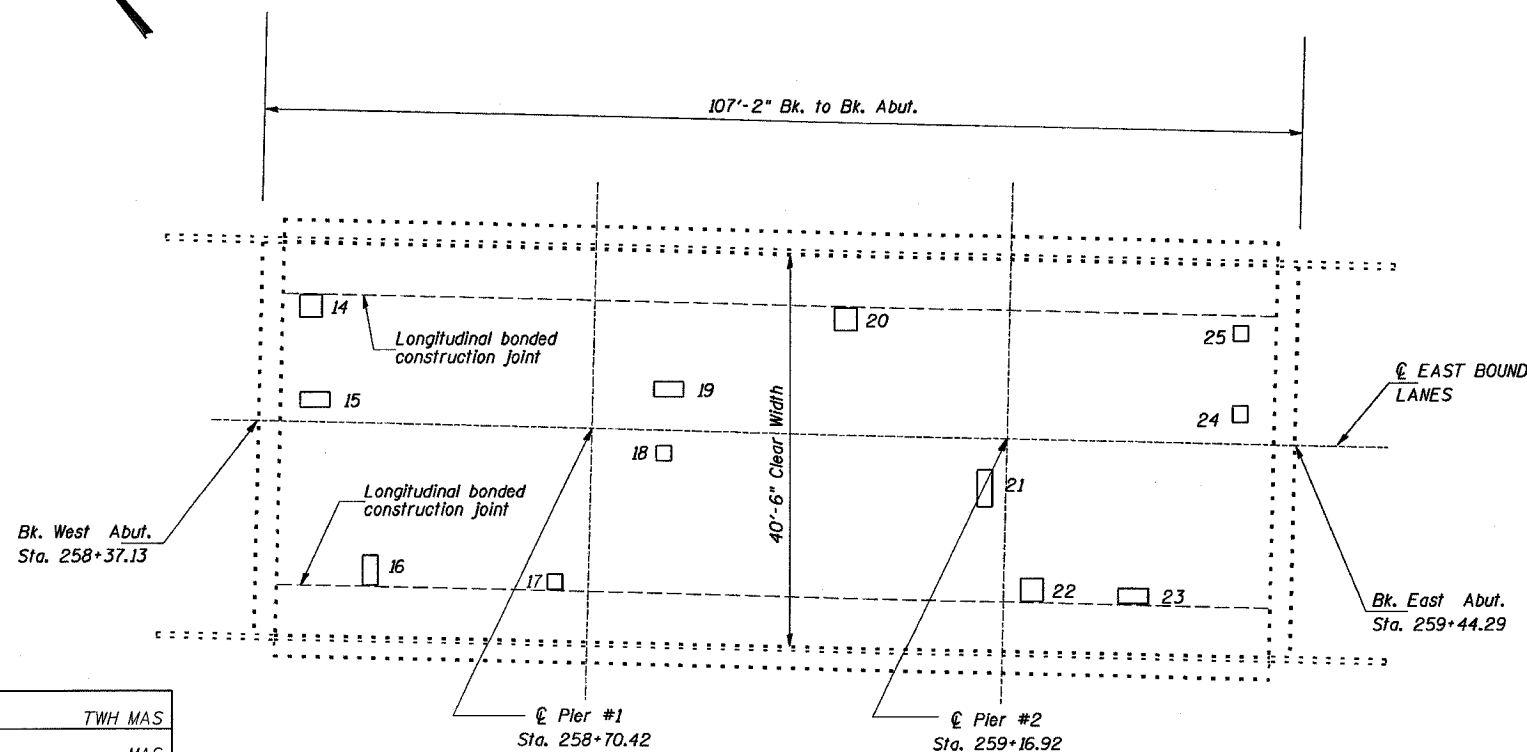
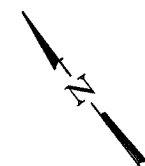
STATE OF ILLINOIS  
DEPARTMENT OF TRANSPORTATION

P.L.L. NO.	SECTION	COUNTY	TOTAL SHEETS	SHEET NO.
24	*	JOHNSON	150	146
STA.	TO STA.			
FED. ROAD DIST. NO.	ALIGNED	FED. ROAD PROJECT		

\* BSMART FY04-3  
98836



NUMBER	LENGTH (FT)	WIDTH (FT)	AREA (SQ YD)
1	4	2	0.9
2	4	2	0.9
3	2	2	0.4
4	3	3	1.0
5	2	3	0.7
6	2	2	0.4
7	2	3	0.7
8	2	3	0.7
9	2	4	0.9
10	2	2	0.4
11	4	4	1.8
12	2	2	0.4
13	2	3	0.7
14	3	3	1.0
15	4	2	0.9
16	2	4	0.9
17	2	2	0.4
18	2	2	0.4
19	4	2	0.9
20	3	3	1.0
21	2	4	0.9
22	3	3	1.0
23	4	2	0.9
24	2	2	0.4
25	2	2	0.4



BILL OF MATERIAL

Item	Unit	Total	0049	0050
Deck Slab Repair (Partial Depth)	Sq. Yd.	19	9.1	9.9

Notes: Deck sounding was performed in July 2003.

Quantities shown in the plans for patching are estimates. The Resident Engineer will determine final patch locations and quantities in the field before bridge deck patching operations begin.

The Resident Engineer will mark the plan view for the deck repairs to be incorporated in the as built plans.

**DECK PATCHING DETAILS**  
**JOHNSON COUNTY**  
**SN 044-0049 (EB)**  
**SN 044-0050 (WB)**

DESIGNED	TWH MAS
CHECKED	MAS
DRAWN	Kraatz/ Dickerson
CHECKED	TWH MAS