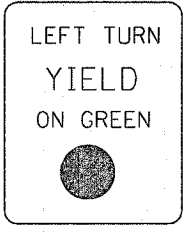
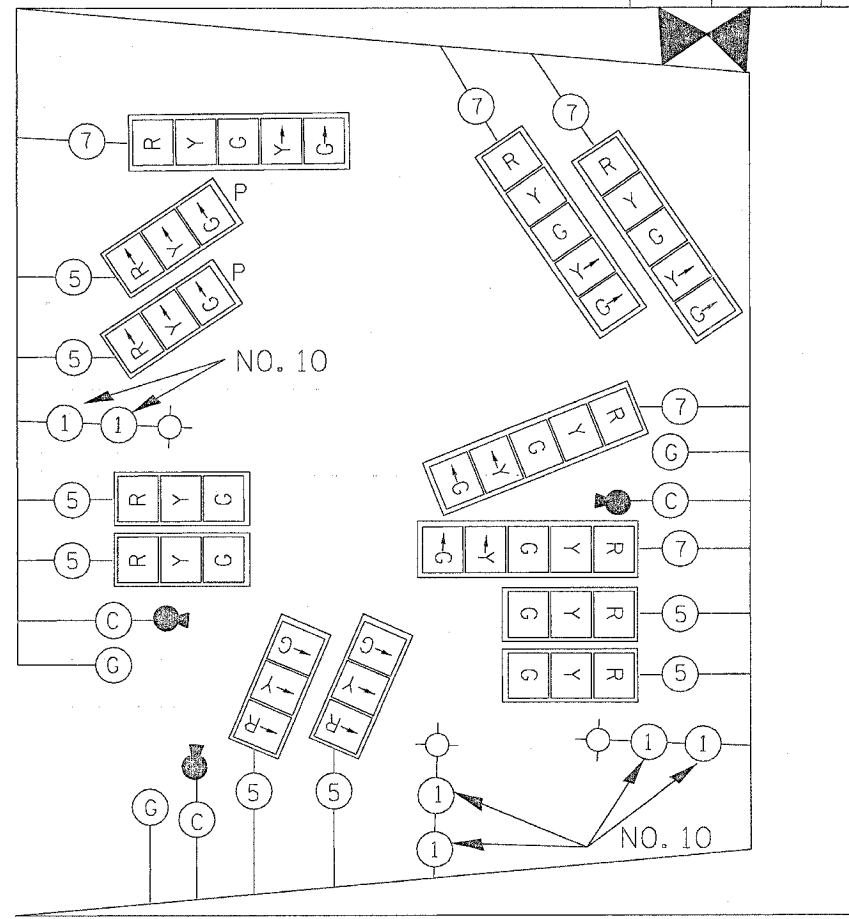
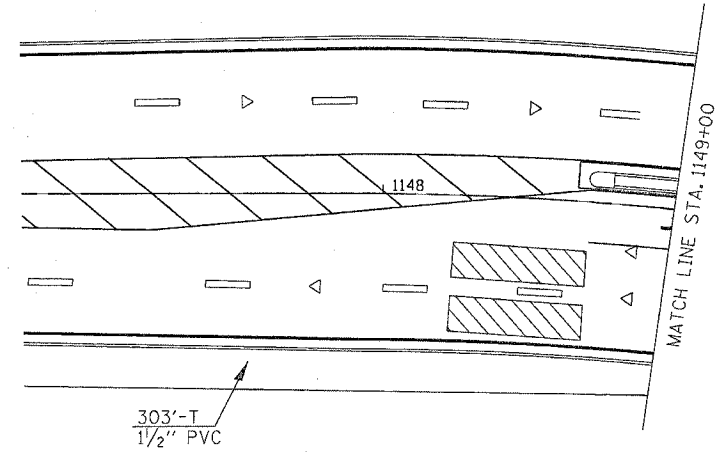
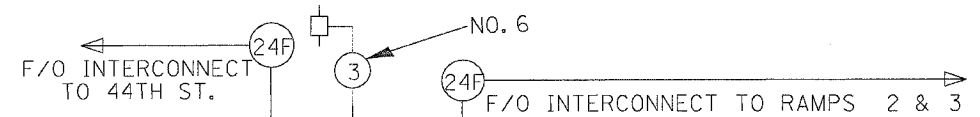


F.A.P. RTE.	SECTION	COUNTY	TOTAL SHEETS	SHEET NO.
595	1-3-K	ROCK ISLAND	476	245
STA.		TO STA.		
FED. ROAD DIST. NO.		ILLINOIS	FED. AID PROJECT	

WIRING DIAGRAM VALLEY VIEW DR.



R10-12
2 REQ'D

THE SIGN SHALL BE LOCATED 12 INCHES TO THE RIGHT OF THE MAST ARM MOUNTED LEFT TURN SIGNAL AND IMMEDIATELY BELOW THE BRACKET MOUNTED LEFT TURN SIGNAL

"P" DENOTES OPTICALLY PROGRAMMED SIGNAL HEAD

* = QUANTITIES INCLUDED IN SUMMARY ON RAMPS 1 & 2 INTERSECTION

