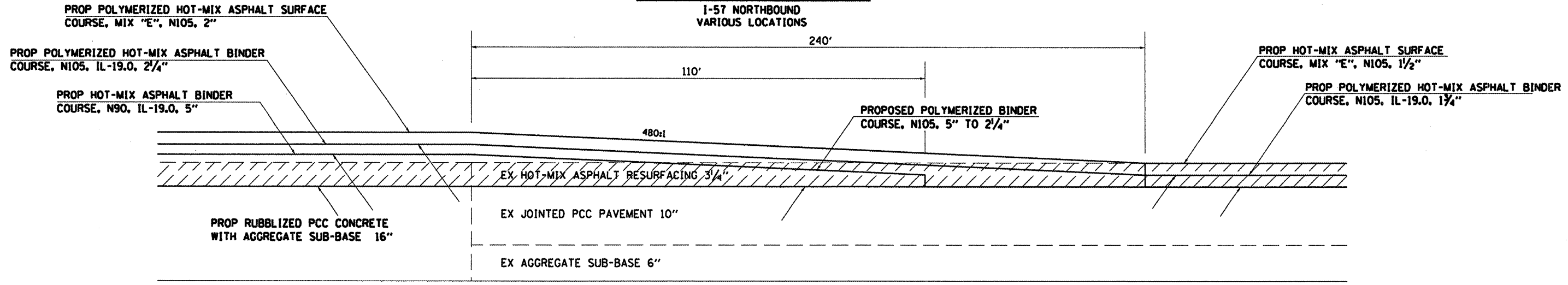


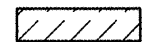
RESURFACING TRANSITION

I-57 NORTHBOUND
VARIOUS LOCATIONS



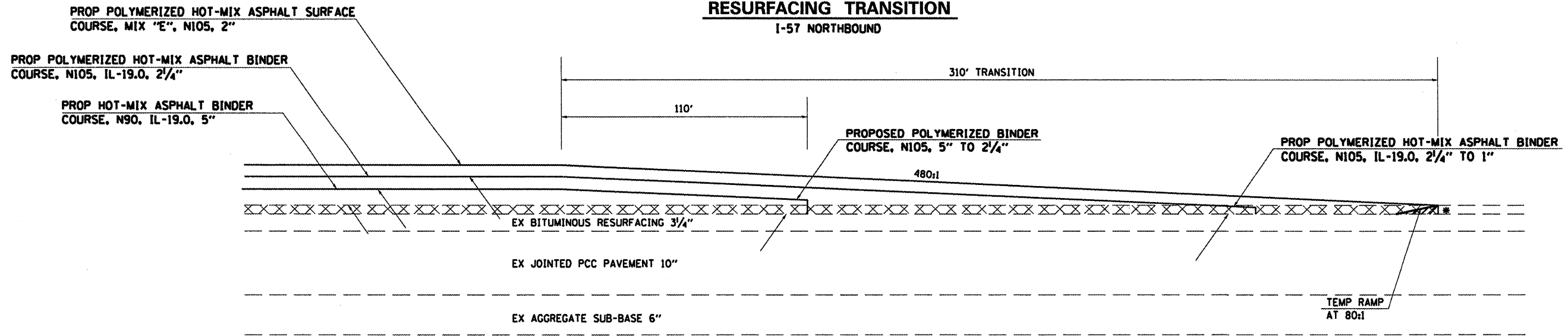
TO BE USED:

(BEGINNING OF PROJECT)	STA. 7+20 TO STA. 9+60	STA. 280+75 TO STA. 283+15
	STA. 10+20 TO STA. 12+40	STA. 283+55 TO STA. 285+95
	STA. 173+85 TO STA. 176+25	STA. 413+10 TO STA. 415+50
	STA. 176+75 TO STA. 179+15	STA. 415+90 TO STA. 418+30
	STA. 227+00 TO STA. 229+40	STA. 441+15 TO STA. 443+55
	STA. 229+90 TO STA. 232+30	STA. 444+50 TO STA. 446+90

 BITUMINOUS SURFACE REMOVAL 3/4"

RESURFACING TRANSITION

I-57 NORTHBOUND



TO BE USED:
IL 154 INTERCHANGE RAMPS
SB REST AREA RAMPS

 BITUMINOUS SURFACE REMOVAL 1 1/2"

FILE NAME =	USER NAME = #USER*	DESIGNED -	REVISED -	STATE OF ILLINOIS DEPARTMENT OF TRANSPORTATION	RESURFACING TRANSITIONS DETAIL			F.A.I. RTE. 57	SECTION .	COUNTY FRANKLIN	TOTAL SHEETS 47	SHEET NO. 43
#FILEL*		DRAWN -	REVISED -		SCALE:	SHEET NO. OF SHEETS	STA. TO STA.	ILLINOIS FED. AID PROJECT				
	PLOT SCALE = #SCALE*	CHECKED -	REVISED -									
	PLOT DATE = #DATE*	DATE -	REVISED -									