

STATE OF ILLINOIS
DEPARTMENT OF TRANSPORTATION

DIVISION OF HIGHWAYS

PROPOSED
HIGHWAY PLANS

FAP ROUTE 773 (IL 121)
SECTION 110RS-1,(111,111X)RS-2,F-ZRS-1
PROJECT : *ESP-0773 (008)*
HOT-MIX ASPHALT RESURFACING
CUMBERLAND COUNTY

C-97-064-09

F.A.P. RTE.	SECTION	COUNTY	TOTAL SHEETS	SHEET NO.
773		Cumberland	26	1
		ILLINOIS	CONTRACT NO. 74379	

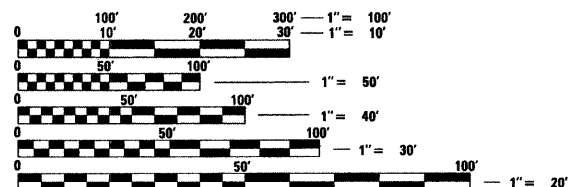
*110RS-1,(111,111X)RS-2,F-ZRS-1

FOR INDEX OF SHEETS, SEE SHEET NO. 2

BRIDGE OMISSIONS:
STA 90+46.17 TO STA 91+73.83
STA 245+11.75 TO STA 248+10.25

STATION EQUATION:
STA 160+84.70BK=STA 160+87.58AH

2009 ADT = 3,035

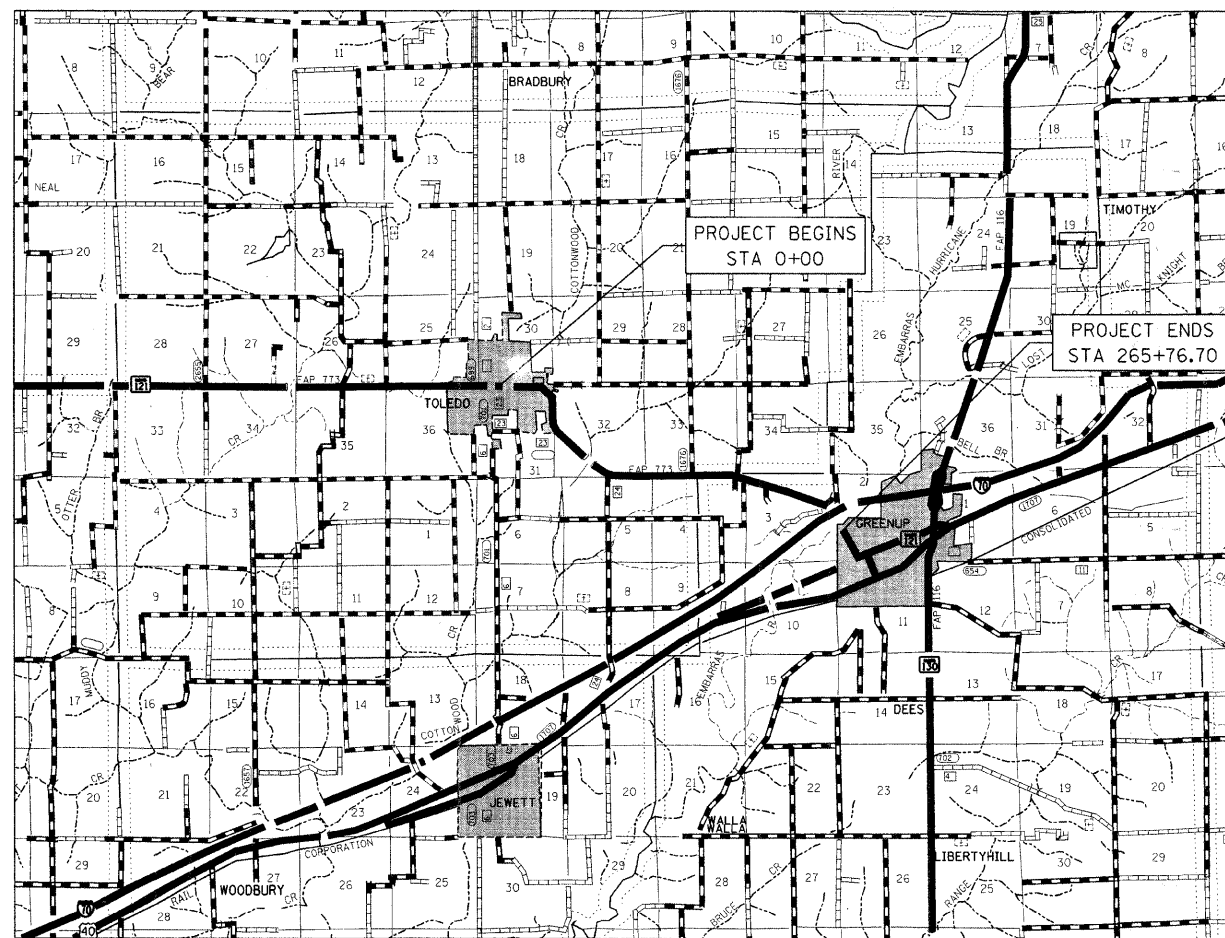


FULL SIZE PLANS HAVE BEEN PREPARED USING STANDARD ENGINEERING SCALES. REDUCED SIZED PLANS WILL NOT CONFORM TO STANDARD SCALES. IN MAKING MEASUREMENTS ON REDUCED PLANS, THE ABOVE SCALES MAY BE USED.

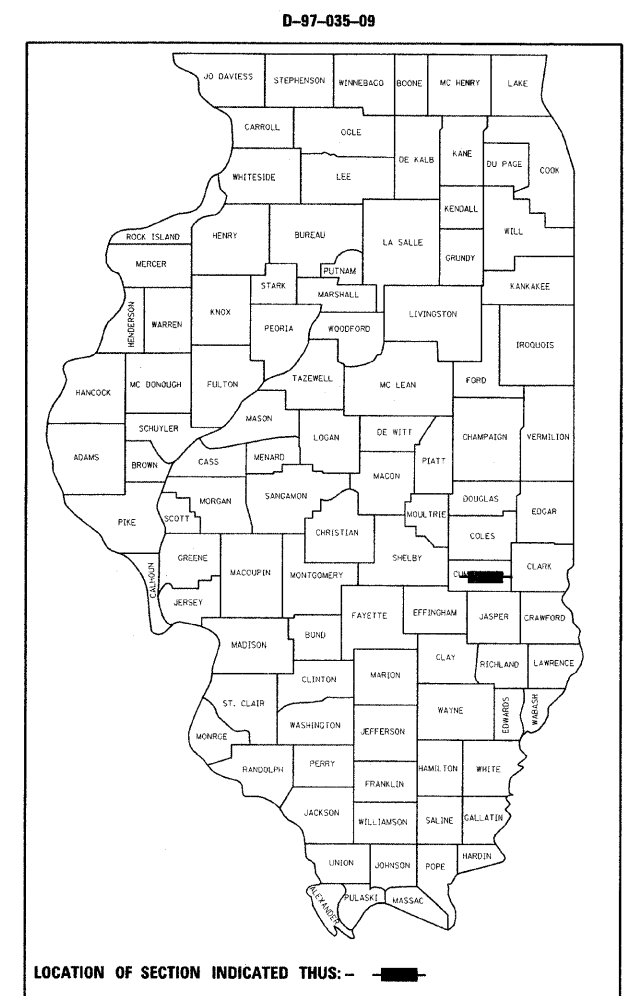
J.U.L.I.E.
JOINT UTILITY LOCATION INFORMATION FOR EXCAVATION
1-800-892-0123
OR 811

PROJECT ENGINEER: MARK DAUGHERTY
PROJECT MANAGER: JOYCE HEMMEN

CONTRACT NO. 74379



GROSS LENGTH = 27,254.2 FT. = 5.16 MILE
NET LENGTH = 26,827.16 FT. = 5.08 MILE



STATE OF ILLINOIS
DEPARTMENT OF TRANSPORTATION
DIVISION OF HIGHWAYS

SUBMITTED *February 6,* 20 09

Ron L. Quirk
DEPUTY DIRECTOR OF HIGHWAYS, REGION ENGINEER

March 13, 2009
Charles J. Ingwersel
ENGINEER OF DESIGN AND ENVIRONMENT

March 13, 2009
Christine M. Reed
DIRECTOR OF HIGHWAYS, CHIEF ENGINEER

PRINTED BY THE AUTHORITY
OF THE STATE OF ILLINOIS