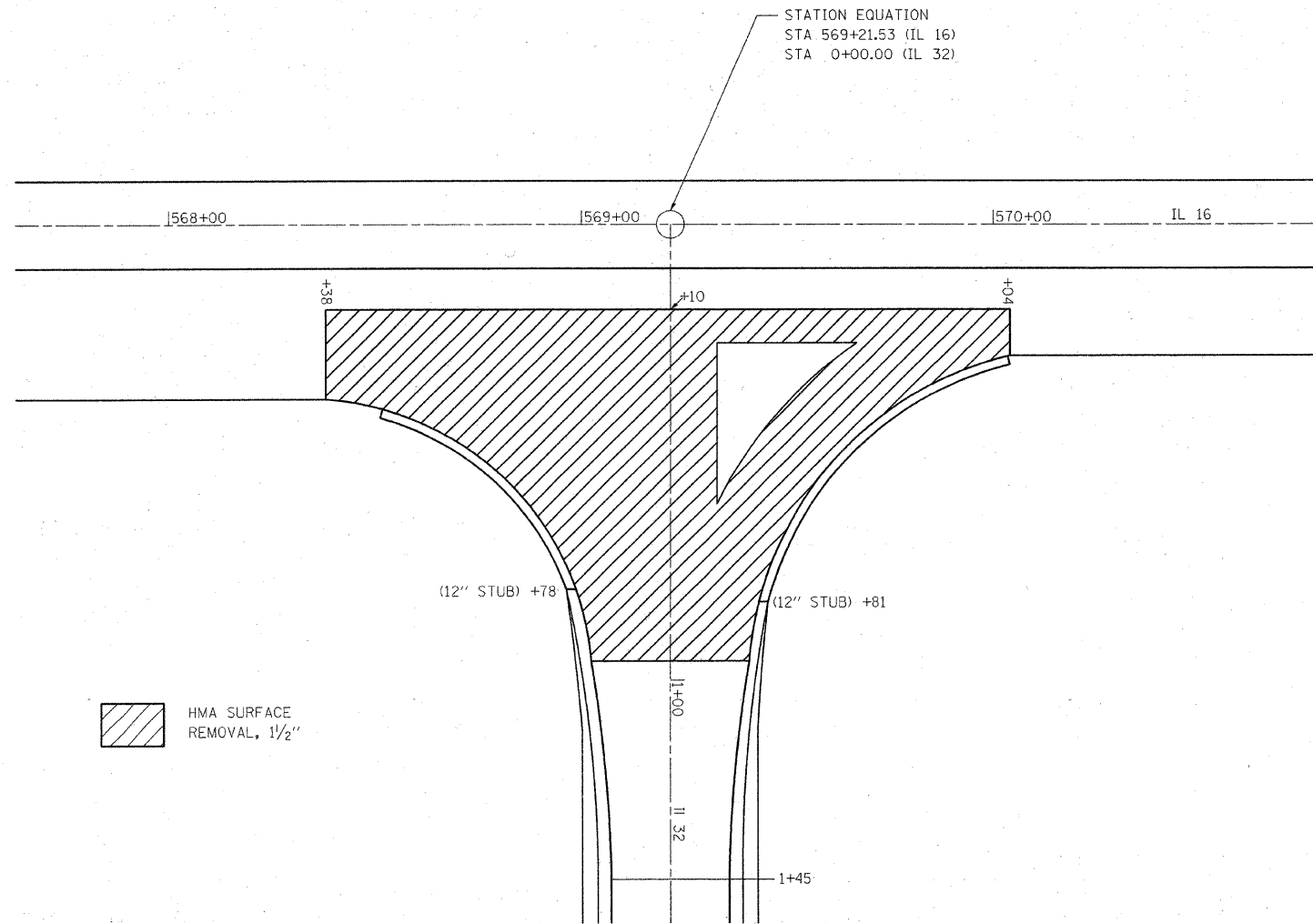

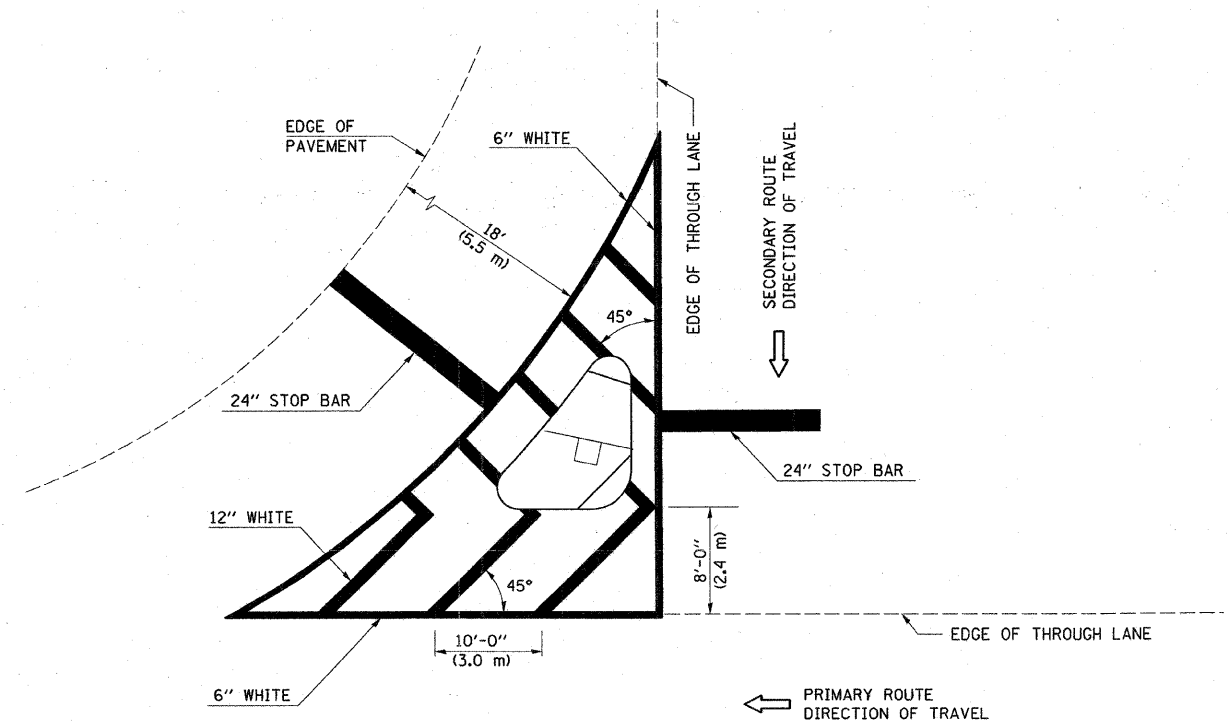


# DETAIL OF INTERSECTION FOR IL 16 & IL 32



 HMA SURFACE REMOVAL, 1/2"

# STRIPING DETAIL



FILE NAME =	USER NAME = teasleyck	DESIGNED -	REVISED -	<b>STATE OF ILLINOIS DEPARTMENT OF TRANSPORTATION</b>	<b>INTERSECTION DETAIL</b>			F.A.P. RTE.	SECTION	COUNTY	TOTAL SHEETS	SHEET NO.	
c:\pwork\FWIDOT\TEASLEYCK\d0123409\074377-sht-details.dgn		DRAWN -	REVISED -		SCALE:	SHEET NO. OF SHEETS	STA. TO STA.	766	(105,106)RS-2	SHELBY	12	12	
	PLOT SCALE = 100.0000' / IN.	CHECKED -	REVISED -										
	PLOT DATE = 2/6/2009	DATE -	REVISED -										CONTRACT NO. 74377
ILLINOIS FED. AID PROJECT													