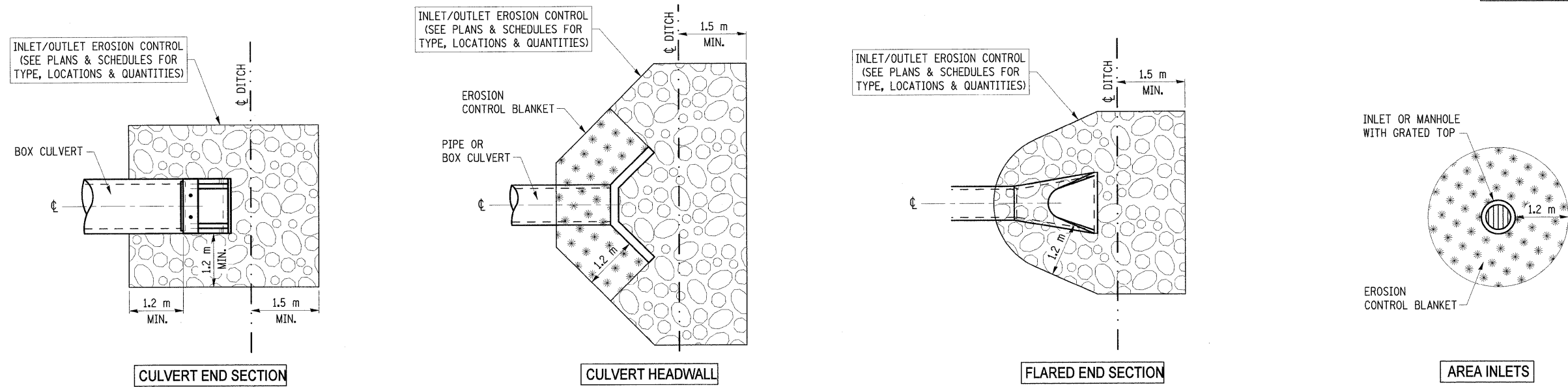
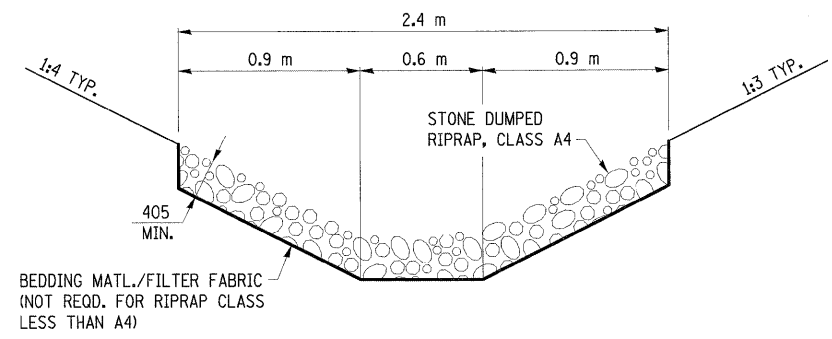


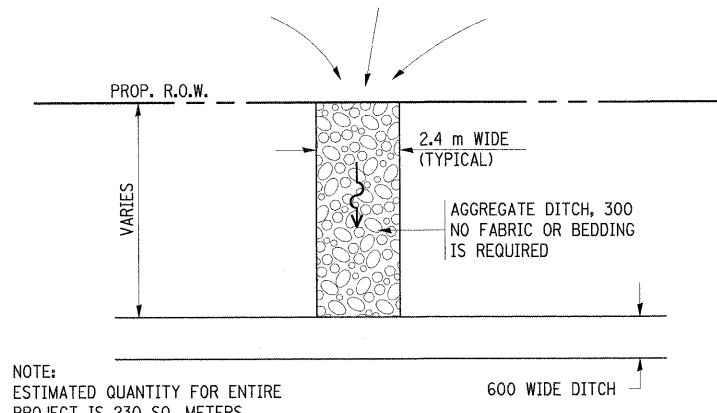
F.A.P. RTE.	SECTION	COUNTY	TOTAL SHEETS	SHEET NO.
781	2ZRS-1	CRAWFORD	191	124
STA.		TO STA.		
FED. ROAD DIST. NO.		ILLINOIS	FED. AID PROJECT	



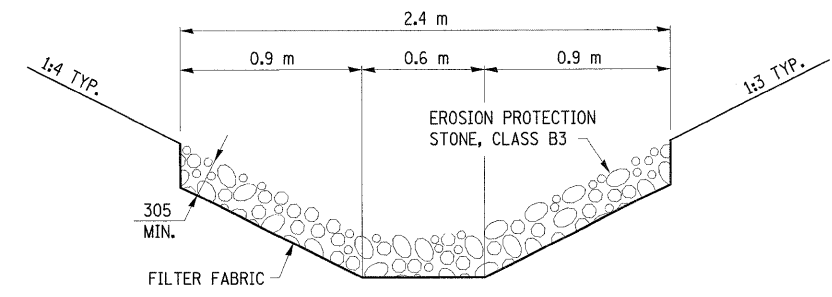
PERMANENT EROSION CONTROL AT INLET/OUTLET STRUCTURES



STONED DUMPED RIPRAP (CLASS A4) DETAIL



FIELD DRAINAGE OUTLET DETAIL



AGGREGATE DITCH DETAIL

ALL DIMENSIONS ARE IN MILLIMETERS UNLESS OTHERWISE SHOWN.

REVISIONS	
NAME	DATE

ILLINOIS DEPARTMENT OF TRANSPORTATION

PERMANENT EROSION CONTROL DETAILS

SCALE NO SCALE DRAWN BY KOJ

DATE FEBRUARY 6, 2009 CHECKED BY LWJ

PLOT DATE = 2/5/2009
FILE NAME = H:\V4420\Contract 74349\BHT_120_detail.dgn

H. M. & G. NO. 4420