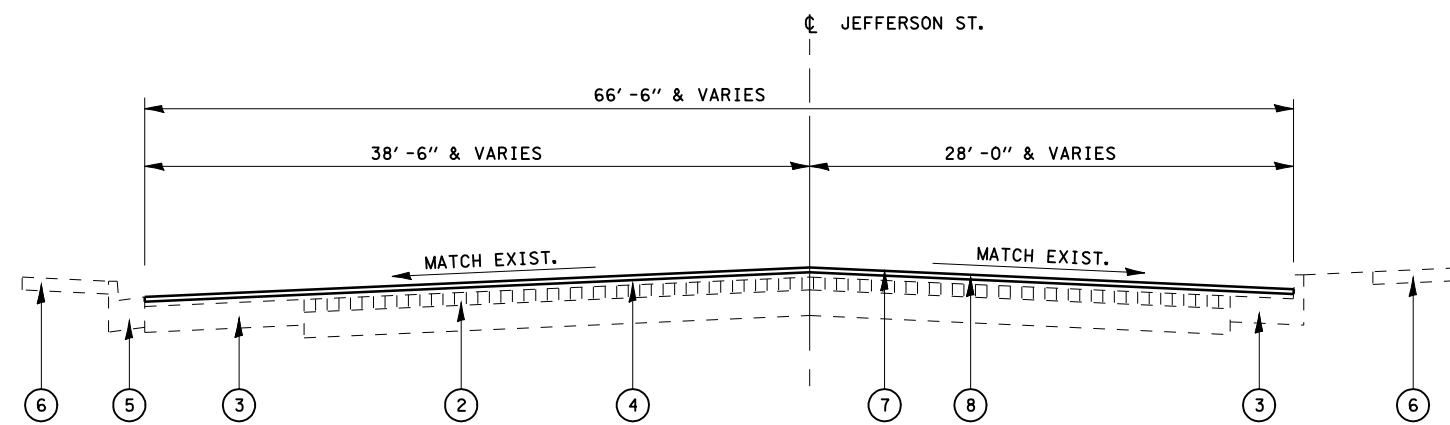


**TYPICAIL SECTION #16**

STA. 240+05.00 TO STA. 251+20.00

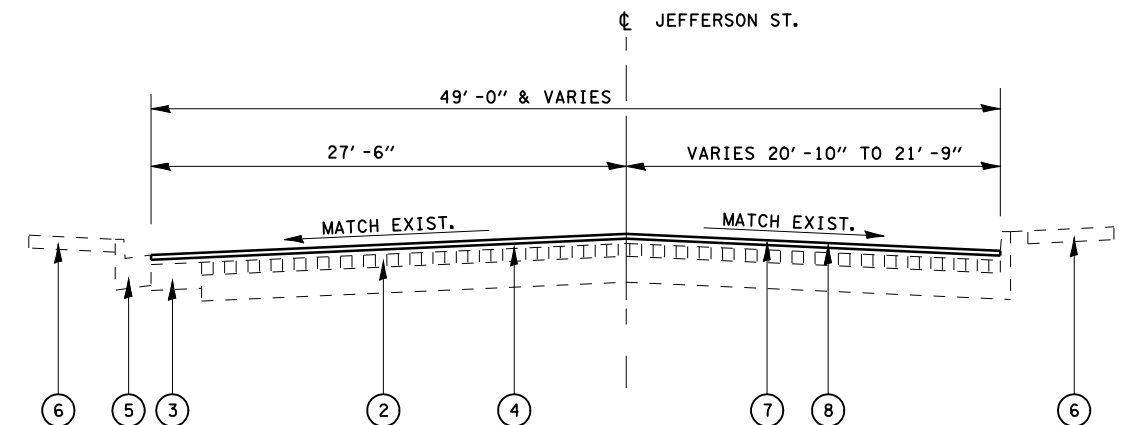
**TYPICAL SECTION #16  
PAVEMENT SLOPE TABLE**

	SLOPE ON PAVEMENT	
	LT.	RT.
STA. 240+05.00 TO STA. 242+70.00	0.03' / FT.	0.015' / FT.
STA. 242+70.00 TO STA. 249+20.00	0.02' / FT.	0.02' / FT.
STA. 249+20.00 TO STA. 251+20.00	0.02' / FT.	0.035' / FT.



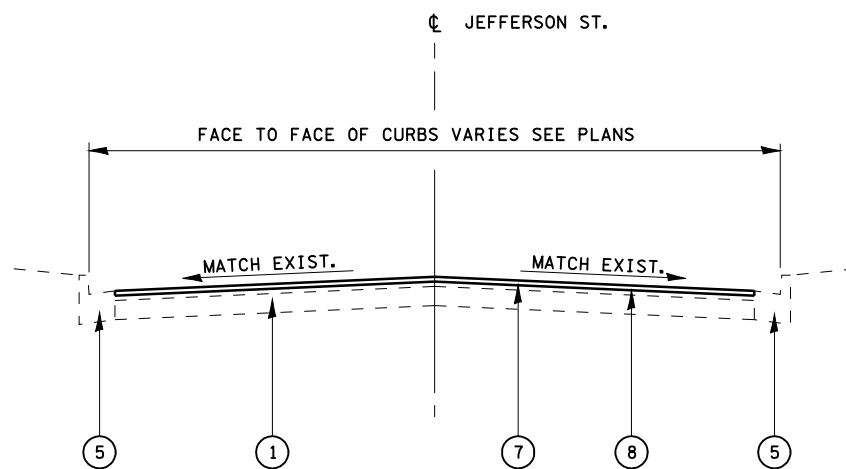
**TYPICAIL SECTION #15**

STA. 238+00.00 TO STA. 240+05.00



**TYPICAIL SECTION #17**

STA. 251+20.00 TO STA. 260+82.58



**TYPICAIL SECTION #14**

STA. 209+27.16 TO STA. 238+00.00

**LEGEND**

- ① EXIST. BITUMINOUS SURFACE OVER BRICK PAVEMENT
- ② EXIST. BRICK ON PCC PAVEMENT
- ③ EXIST. PCC BASE COURSE 8"
- ④ EXIST. BITUMINOUS CONCRETE PAVEMENT
- ⑤ EXIST. COMBINATION CONCRETE CURB & GUTTER TYPE B-6.18
- ⑥ EXIST. PCC SIDEWALK 4"
- ⑦ PROP. HOT-MIX ASPHALT SURFACE REMOVAL, 1 1/2"
- ⑧ PROP. POLYMERIZED HOT-MIX ASPHALT SURFACE COURSE, MIX "D", N70 (1 1/2")

FILE NAME =	USER NAME = laughlinr1	DESIGNED -	REVISED -
et:\pw\work\PWIDOT\LAUGHLINRL\dms44861\0672C40-sht-typico1.dgn		DRAWN -	REVISED -
	PLOT SCALE = 100.0000' / IN.	CHECKED -	REVISED -
	PLOT DATE = Jan-20-2009 10:47:55AM	DATE -	REVISED -

**STATE OF ILLINOIS  
DEPARTMENT OF TRANSPORTATION**

TYPICAL SECTIONS			
SCALE:	SHEET NO.	OF SHEETS	STA. TO STA.

F.A.P. RTE.	SECTION	COUNTY	TOTAL SHEETS	SHEET NO.
67	(S)RS-5; (I)TZRS-8	SANGAMON	41	7
CONTRACT NO. 70C40				
FED. ROAD DIST. NO. ILLINOIS FED. AID PROJECT				