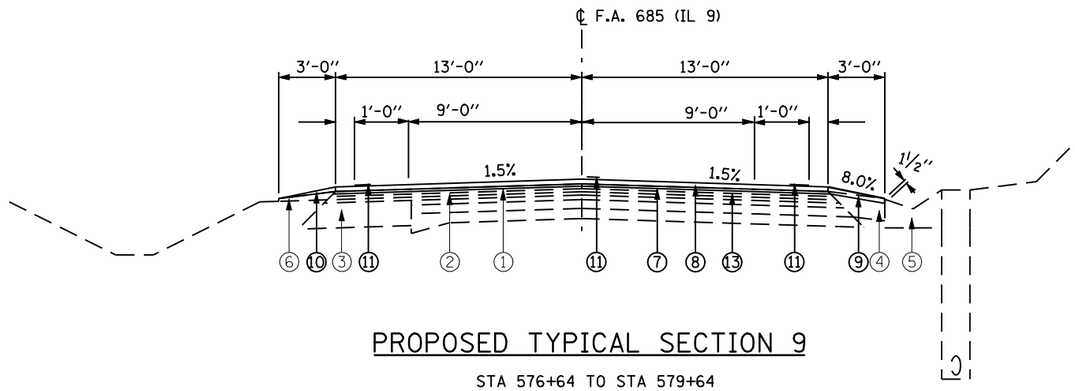

PROPOSED TYPICAL SECTION 9

STA 576+64 TO STA 579+64
STA 591+44 TO STA 594+61
STA 609+64 TO STA 611+10
STA 627+50 TO STA 629+89

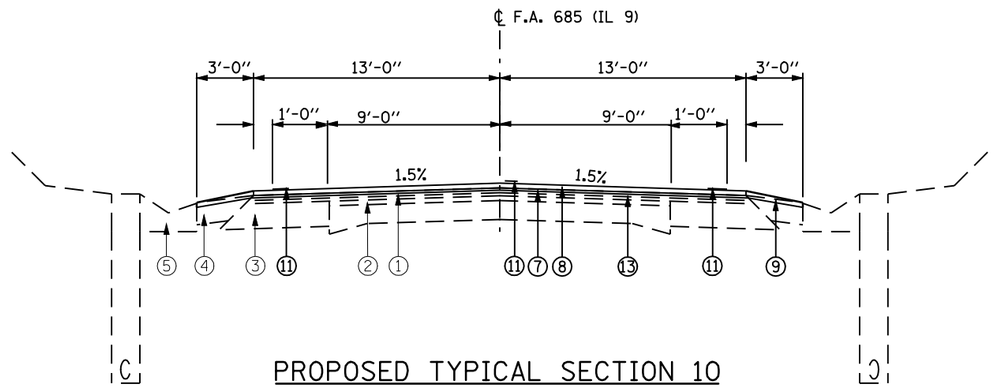

PROPOSED TYPICAL SECTION 10

STA 409+84 TO STA 414+14
STA 511+34 TO STA 515+65
STA 521+14 TO STA 524+33
STA 579+64 TO STA 583+46
STA 594+61 TO STA 595+89.66
STA EQUATION STA 595+89.66 (BK) = STA 596+00 (AH)
STA 596+00 TO STA 599+36
STA 611+20 TO STA 618+52
STA 857+42 TO STA 865+63 *
RT STA 884+86.21 TO STA 893+00
LT STA 884+86.21 TO STA 893+00

* HMA SHOULDERS ONLY
(NO CURB) LT STA 857+42 TO LT STA 862+25
RT STA 857+42 TO RT STA 862+50

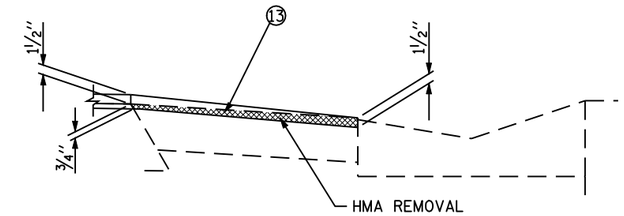

SHOULDER DETAIL AT GUTTER

(AT PROPOSED TYPICAL SECTION 9 RT. AND
PROPOSED TYPICAL SECTION 10 LT & RT)

1. EX HMA SURFACE COURSE, 4 "±
2. EX PCC PAVEMENT 9"-6"-9"
3. EX HMA BASE COURSE WIDENING, 9"
4. EX HMA SHOULDER
5. EX CONC GUTTER
6. EX AGG SHOULDER
7. PR LEVELING BINDER (MACHINE METHOD), N50, ¾"
8. PR HMA SURFACE COURSE, MIX "C", N50 - 1½"
9. PR HMA SHOULDERS (VARIES 1½" TO 2¼")
10. PR AGG SHOULDERS, TYPE B
11. PR PAVEMENT MARKING LINE - 5"
12. PR HMA SURFACE REMOVAL - 2¼"
13. PR HMA SURFACE REMOVAL, VARIABLE DEPTH

FILE NAME = $FILEABBREV$	USER NAME = laughlinrl	DESIGNED - MJS	REVISED -	STATE OF ILLINOIS DEPARTMENT OF TRANSPORTATION	TYPICAL SECTIONS ILLINOIS ROUTE 9 DALLAS CITY TO LA HARPE	F.A.P RTE.	SECTION	COUNTY	TOTAL SHEETS	SHEET NO.
		DRAWN -	REVISED -			685	D-6 Resurfacing 2011-1	Hancock	44	9
THE UPCHURCH GROUP, INC.	PLOT SCALE = 40.0000 ' / IN.	CHECKED -	REVISED -					CONTRACT NO. 72983		
	PLOT DATE = Feb-06-2009 3:33:33 PM	DATE - FEB 2008	REVISED -		SCALE: SHEET NO. OF SHEETS STA. TO STA.	FED. ROAD DIST. NO. 5	ILLINOIS	FED. AID PROJECT		