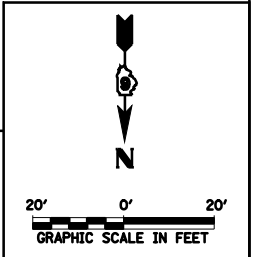
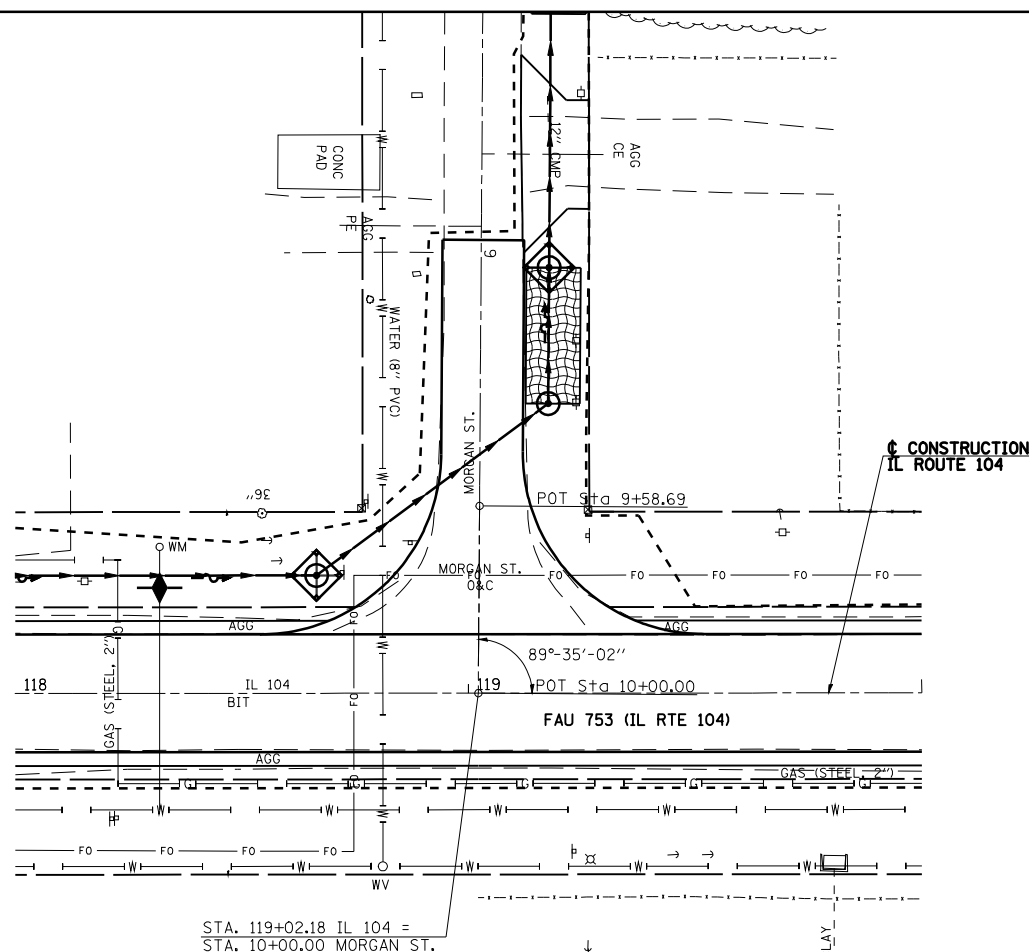
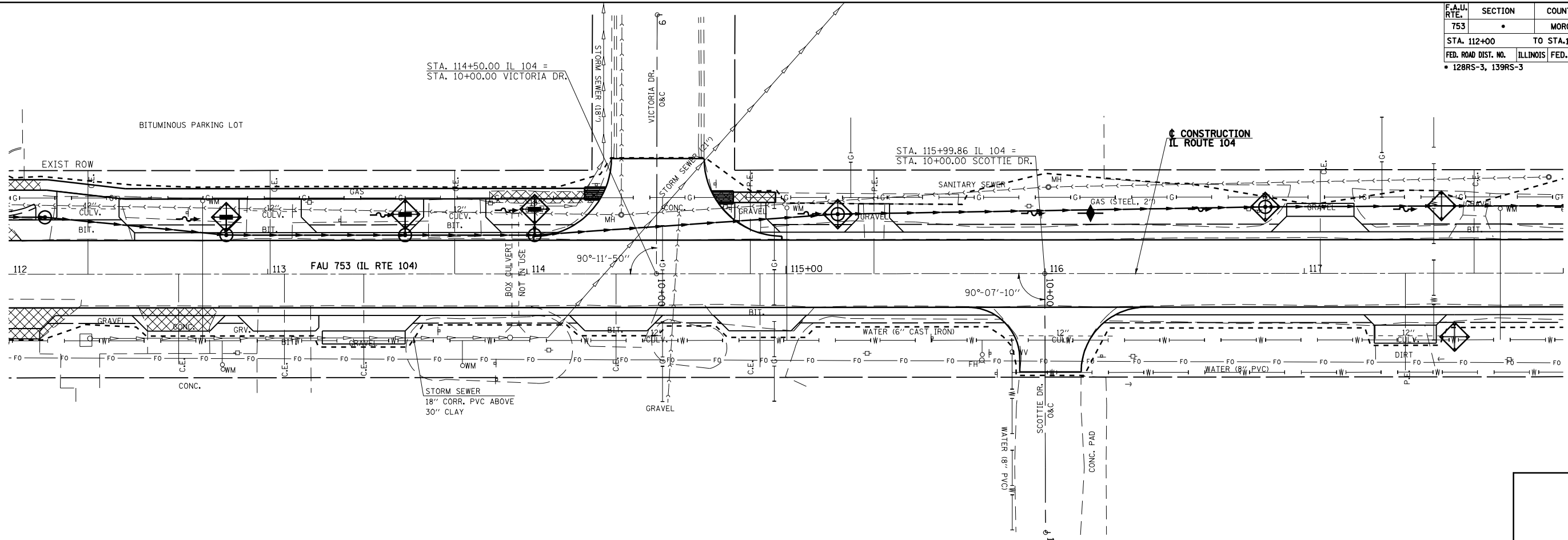


F.A.U. RTE.	SECTION	COUNTY	TOTAL SHEETS	SHEET NO.
753	•	MORGAN	137	56

STA. 112+00 TO STA. 120+00
 FED. ROAD DIST. NO. ILLINOIS FED. AID PROJECT
 • 128RS-3, 139RS-3



PLOT DATE = Jan-16-2009 09:45:33AM
 FILE NAME = S:\ACAD\072923\07854784\Consultant\Drawings\Hutchinson_Final\2447-10E982.dgn
 PLOT SCALE = 42.3525' / IN.
 USER NAME = laughlin-1