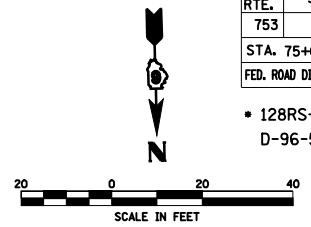


F.A.P. RTE.	SECTION	COUNTY	TOTAL SHEETS	SHEET NO.
753	*	MORGAN	137	26

STA. 75+00.00	TO STA. 82+80.00
FED. ROAD DIST. NO.	ILLINOIS FED. AID PROJECT

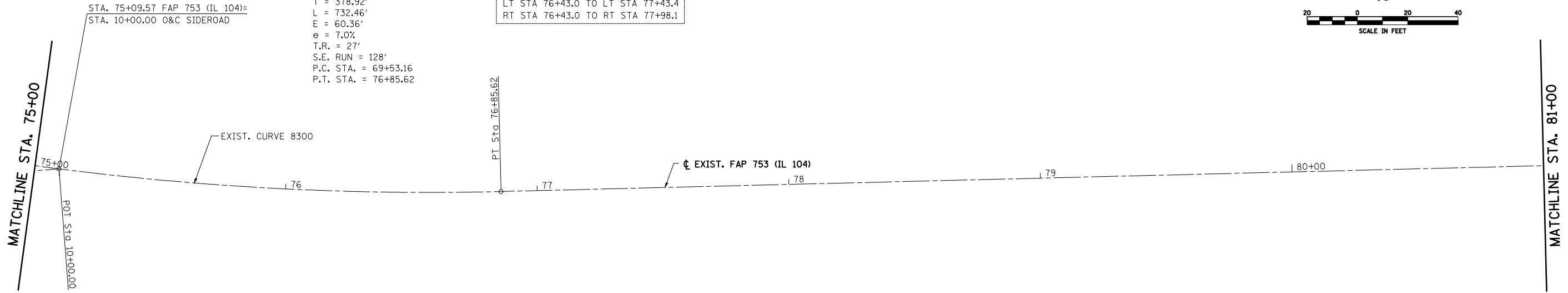
• 128RS-3; 139RS-3  
D-96-547-04



SEC 11, T13N, R8W, 3RD PM

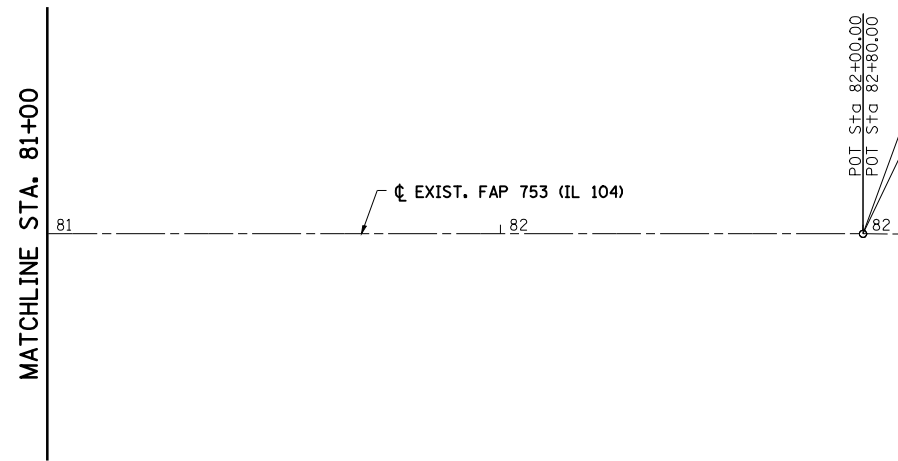
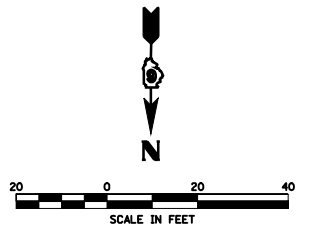
EXIST. CURVE 8300  
PI STA. = 73+32.08  
 $\Delta = 36^\circ 12' 12''$  (LT)  
D = 4° 56' 34"  
R = 1,159.21'  
T = 378.92'  
L = 732.46'  
E = 60.36'  
e = 7.0%  
T.R. = 27'  
S.E. RUN = 128'  
P.C. STA. = 69+53.16  
P.T. STA. = 76+85.62

SE TRANS:  
LT STA 68+95.4 TO LT STA 69+95.8  
RT STA 68+40.7 TO RT STA 69+95.8  
LT STA 76+43.0 TO LT STA 77+43.4  
RT STA 76+43.0 TO RT STA 77+98.1



SEC 11, T13N, R8W, 3RD PM

STA. EQUATION  
POT STA. 82+80.00 (BK)-  
POT STA. 82+00.00 (AH)



NOTE: THE RESIDENT ENGINEER SHALL CONTACT DISTRICT 6 SURVEYS PRIOR TO USING ANY LAYOUT OR BENCHMARK INFORMATION TO VERIFY ITS ACCURACY.

REVISIONS	
NAME	DATE

ILLINOIS DEPARTMENT OF TRANSPORTATION  
  
FAP 753 (IL 104)  
ALIGNMENT LAYOUT  
STA 75+00.00 TO STA 82+80.00

DATE NOVEMBER 2, 2007  
DRAWN BY TMJ  
CHECKED BY WHA