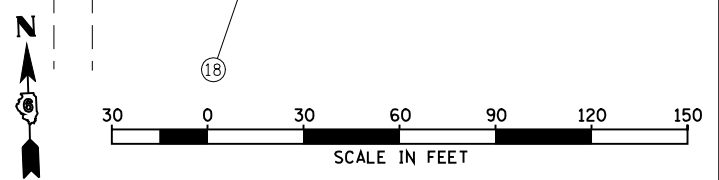
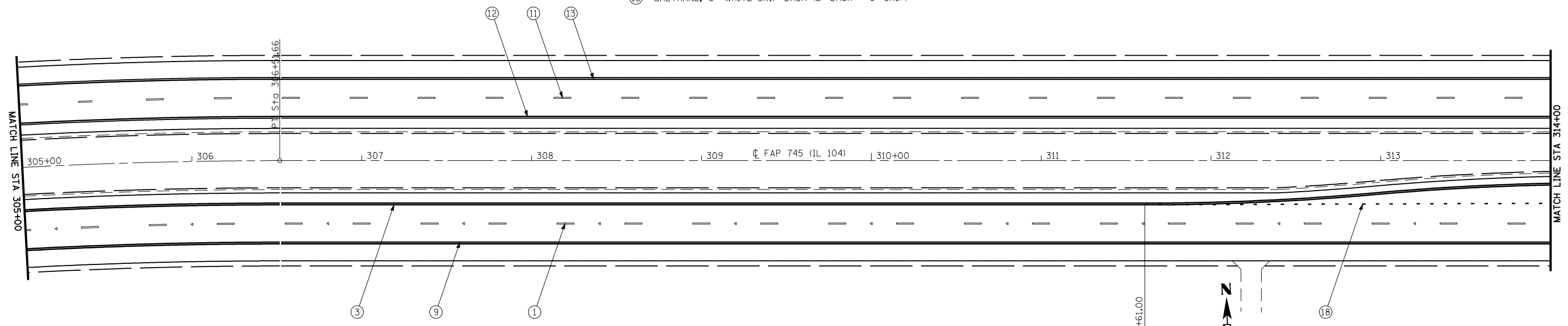
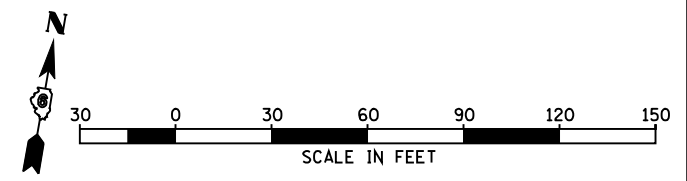


- LEGEND:**
- ▷ ONE-WAY CRYSTAL RAISED REFLECTIVE PAVEMENT MARKER
 - ◆ TWO-WAY AMBER RAISED REFLECTIVE PAVEMENT MARKER
 - ▶ ONE-WAY AMBER RAISED REFLECTIVE PAVEMENT MARKER
 - ① PREFORMED PLASTIC, TYPE B-INLAID, 5" WHITE-SKIP DASH
 - ② URETHANE, 5" YELLOW-SKIP DASH
 - ③ URETHANE, 5" YELLOW-SOILD
 - ④ PREFORMED PLASTIC, TYPE B-INLAID, WHITE-LEFT TURN ARROWS
 - ⑤ URETHANE, 5" YELLOW-DOUBLE SOILD
 - ⑥ URETHANE, 6" WHITE-SOLID
 - ⑦ PREFORMED PLASTIC, TYPE B-INLAID, 24" WHITE-SOILD (STOP BAR)
 - ⑧ URETHANE, 12" YELLOW-SOLID (DIAGONALS)
 - ⑨ URETHANE, 5" WHITE-SOLID
 - ⑩ URETHANE, 12" WHITE-SOLID (DIAGONALS)
 - ⑱ URETHANE, 6" WHITE-SKIP DASH (2' DASH - 6' SKIP)

- LEGEND: (CONT)**
- ⑪ PAINT, 5" WHITE-SKIP DASH
 - ⑫ PAINT, 5" YELLOW-SOLID
 - ⑬ PAINT, 5" WHITE-SOLID



FILE NAME =	USER NAME = laughlinr1	DESIGNED <i>EBB</i>	REVISED -
et:\pw\work\PWIDOT\LAUGHLINRL\dms23418\pmtMark_10.dgn		DRAWN <i>BGJ</i>	REVISED -
	PLOT SCALE = 59.9999' / IN.	CHECKED -	REVISED -
	PLOT DATE = Jan-23-2009 11:53:36AM	DATE -	REVISED -

**STATE OF ILLINOIS
DEPARTMENT OF TRANSPORTATION**

PAVEMENT MARKING PLAN

SCALE: 1"=30' SHEET NO. 10 OF 23 SHEETS STA. 296+00 TO STA. 314+00

F.A.P. RTE.	SECTION	COUNTY	TOTAL SHEETS	SHEET NO.
745	103 (RS-12, 104 (RS-5))	ADAMS	109	70
CONTRACT NO. 72877				
FED. ROAD DIST. NO. ILLINOIS FED. AID PROJECT				