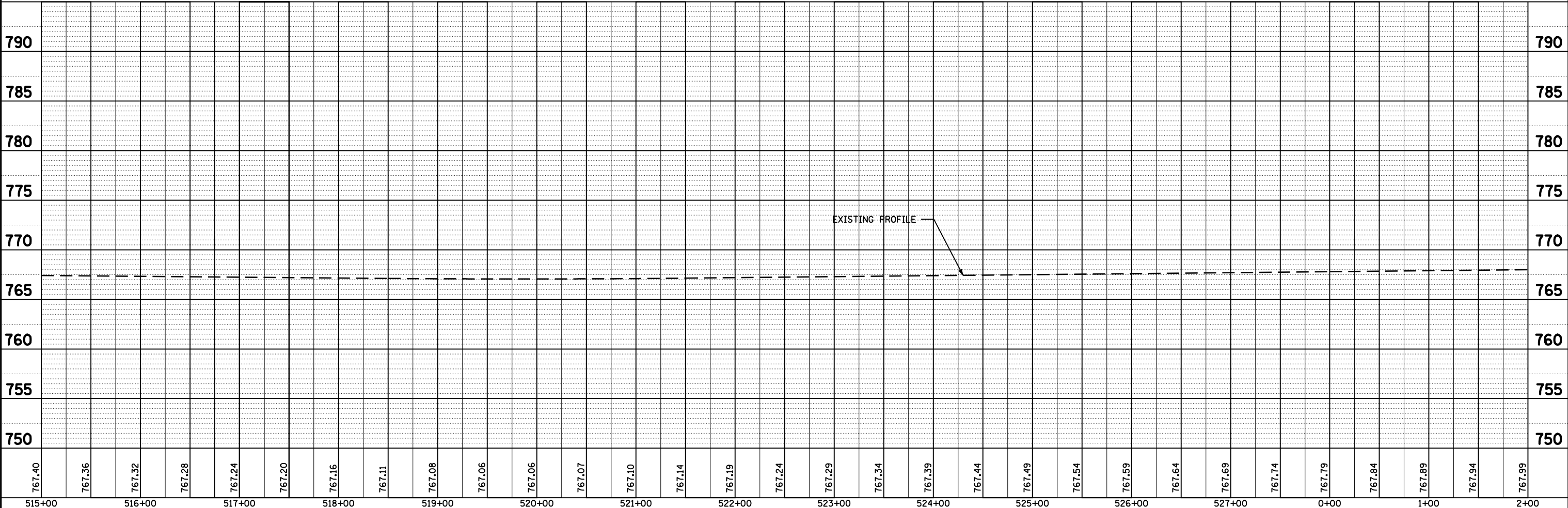
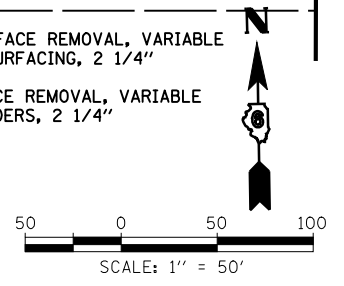
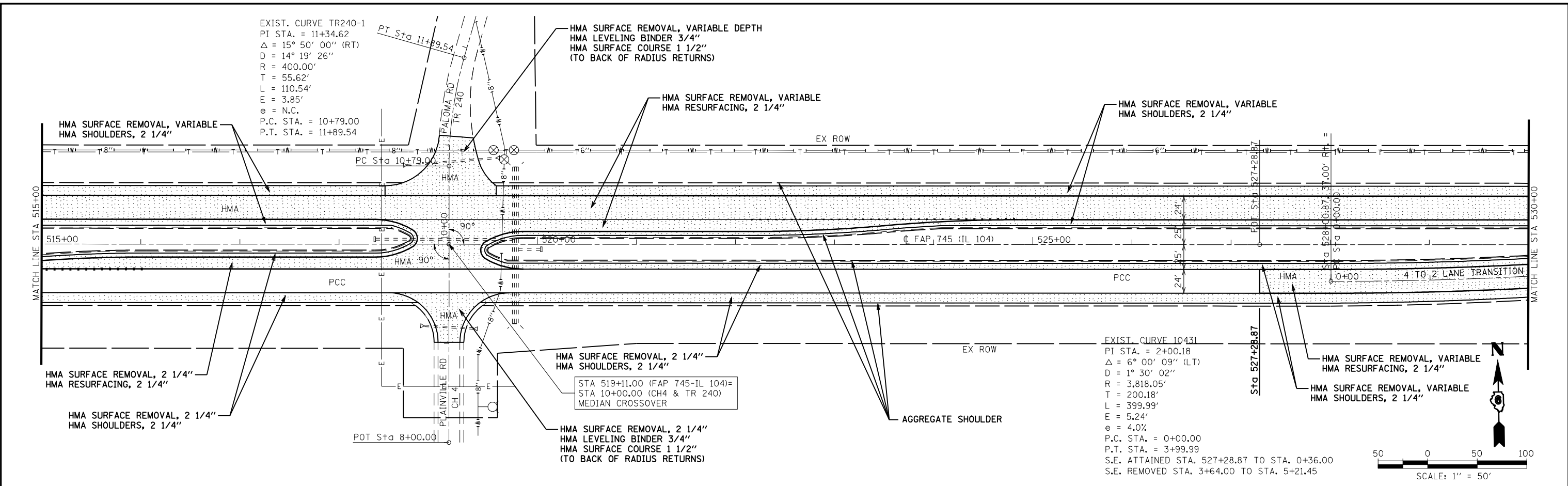


DATE: _____
 BY: _____
 SURVEYED _____
 PLOTTED _____
 CHECKED _____
 ALIGNED _____
 NOTE BOOK NO. _____
 CHECKED _____
 CAD FILE NAME _____

DATE: _____
 BY: _____
 SURVEYED _____
 PLOTTED _____
 GRADES CHECKED _____
 STRUCTURE NOTATION CHKD _____
 NOTE BOOK NO. _____
 CHECKED _____



FILE NAME =	USER NAME = laughlinr1	DESIGNED -	REVISED -	STATE OF ILLINOIS DEPARTMENT OF TRANSPORTATION		FAP RTE 745 (IL 104) PLAN & PROFILE SHEET		SECTION		COUNTY	TOTAL SHEETS	SHEET NO.
ci:\pwwork\pwwid\LAUGHLINR\dm23418\07100_PP_27.dgn	PLOT SCALE = 100.0001' / IN.	CHECKED -	REVISED -					745	103(RS-12), 104(RS-5)	ADAMS	109	56
PLOT DATE = Jan-23-2009 11:52:49AM	CHECKED -	REVISED -	REVISED -					CONTRACT NO. 72877				
								FED. ROAD DIST. NO.	ILLINOIS	FED. AID PROJECT		