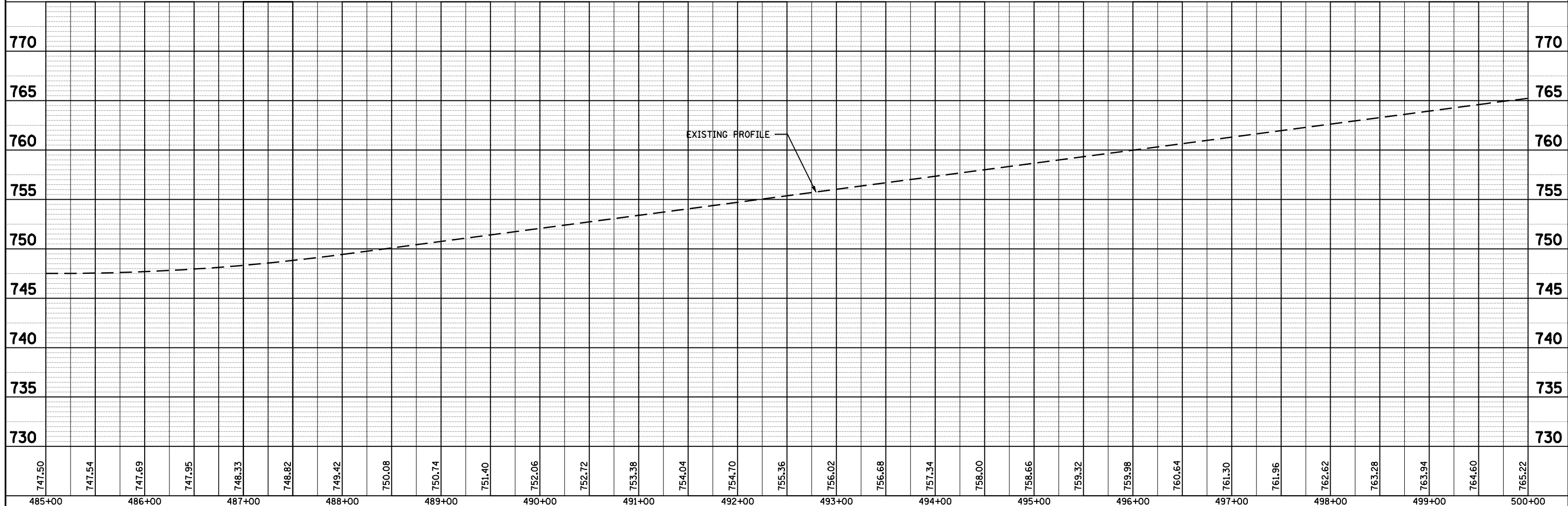
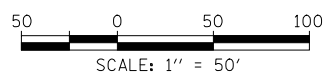
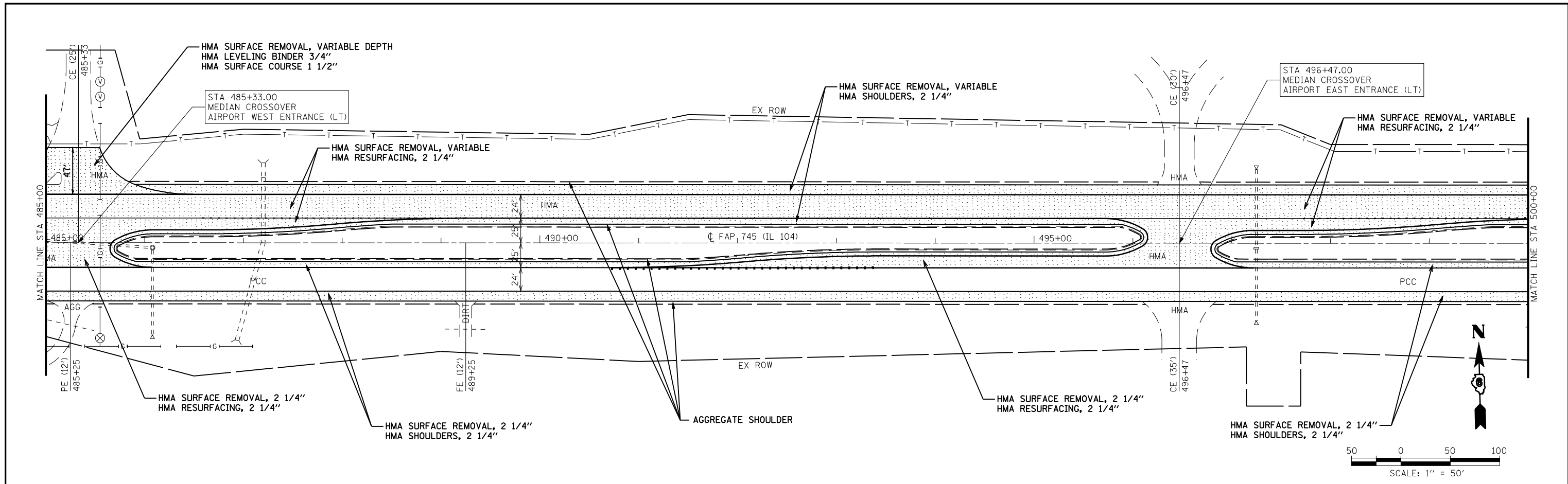


PLAN	SURVEYED	BY	DATE
	PLOTTED		
	CHECKED		
	ALIGNED		
	CARD FILE NAME		
	NO.		

PROFILE	SURVEYED	BY	DATE
	PLOTTED		
	CHECKED		
	GRADES		
	STRUCTURE		
	NOTATIS		
	CHFD		
	NO.		



FILE NAME =	USER NAME = laughlinr1	DESIGNED -	REVISED -	STATE OF ILLINOIS DEPARTMENT OF TRANSPORTATION	FAP RTE 745 (IL 104) PLAN & PROFILE SHEET			F.A.P. RTE.	SECTION	COUNTY	TOTAL SHEETS	SHEET NO.
ct:\pwork\PWIDOT\LAUGHLINR1\dms23418\07100_PP_25.dgn		CHECKED -	REVISED -		745	103(RS-12), 104(RS-5)	ADAMS	109	54			
PLOT SCALE = 100.0001' / IN.		DRAWN -	REVISED -		CONTRACT NO. 72877							
PLOT DATE = Jan-23-2009 11:52:30AM		CHECKED -	REVISED -		FED. ROAD DIST. NO.	ILLINOIS	FED. AID PROJECT					

SCALE: 1"=50' SHEET NO. 27 OF 30 SHEETS STA. 485+00 TO STA. 500+00