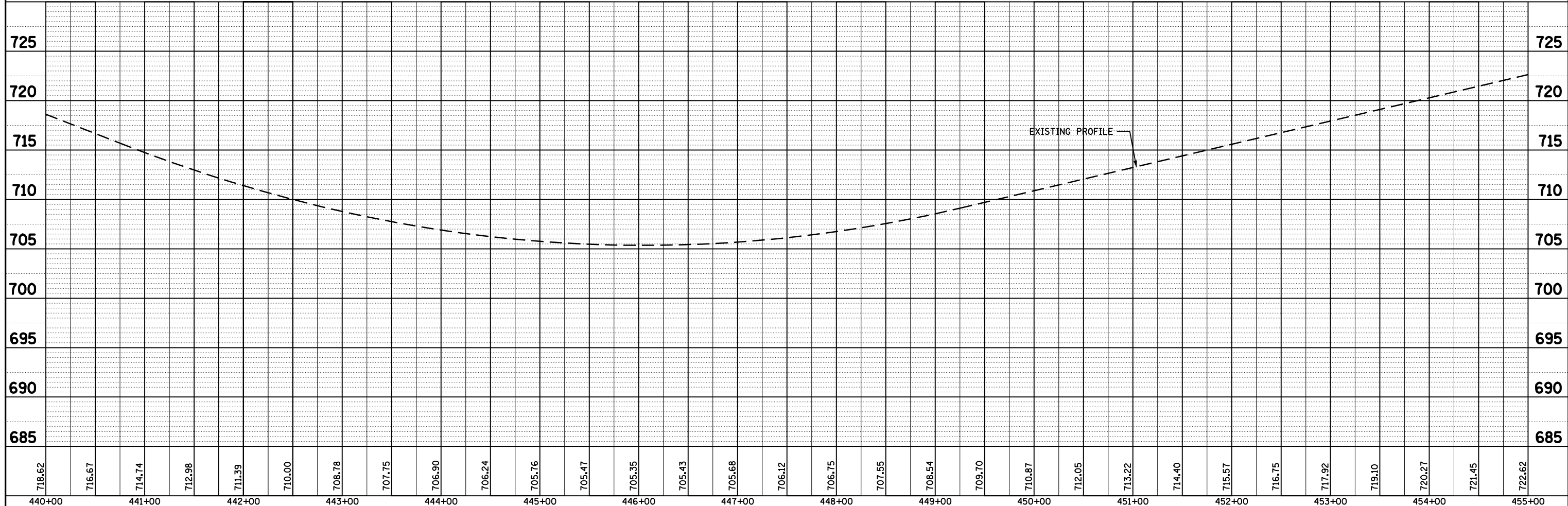
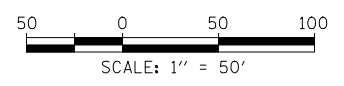
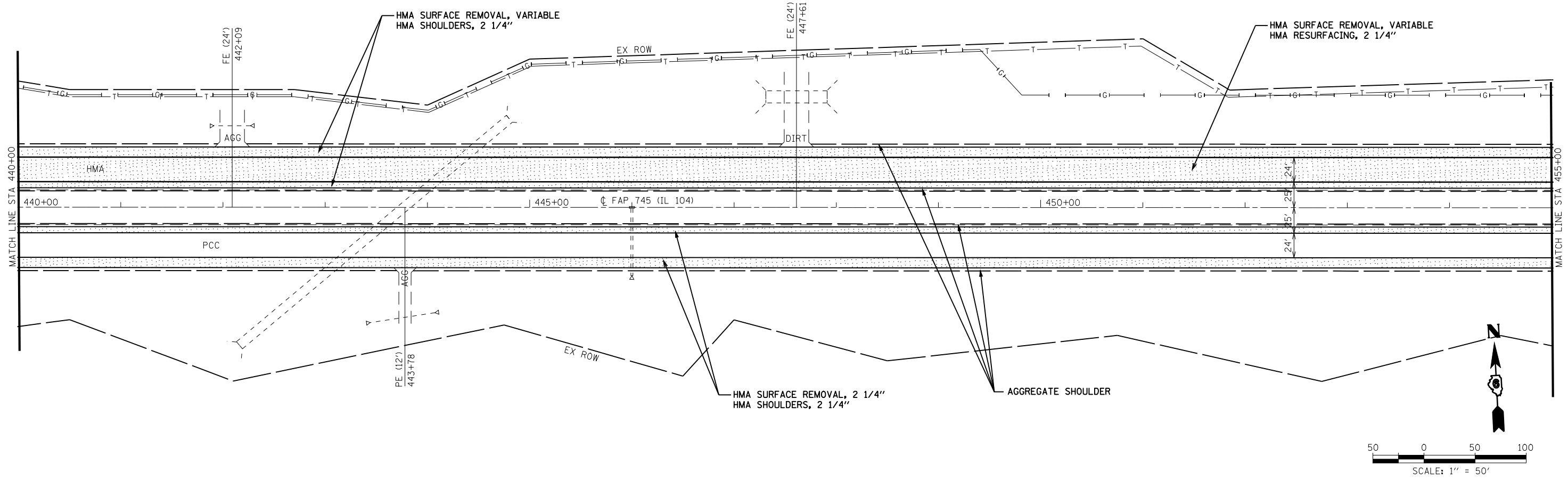


PLAN	SURVEYED	BY	DATE
	PLOTTED		
	CHECKED		
	ALIGNED		
	CADD FILE NAME		
	NO.		

PROFILE	SURVEYED	BY	DATE
	PLOTTED		
	CHECKED		
	GRADES		
	STRUCTURE		
	NOTATIS		
	CHFD		
	NO.		



FILE NAME =	USER NAME = laughlinr1	DESIGNED -	REVISED -
es:\pwork\PWIDOT\LAUGHLINR1\dms23418\07100_PP_22.dgn		CHECKED -	REVISED -
PLOT SCALE = 100.0001' / IN.		DRAWN -	REVISED -
PLOT DATE = Jan-23-2009 11:51:54AM		CHECKED -	REVISED -

**STATE OF ILLINOIS  
DEPARTMENT OF TRANSPORTATION**

**FAP RTE 745 (IL 104)  
PLAN & PROFILE SHEET**

SCALE: 1"=50'    SHEET NO. 24 OF 30 SHEETS    STA. 440+00    TO STA. 455+00

F.A.P. RTE.	SECTION	COUNTY	TOTAL SHEETS	SHEET NO.
745	103(RS-12), 104(RS-5)	ADAMS	109	51
CONTRACT NO. 72877				
FED. ROAD DIST. NO.    ILLINOIS FED. AID PROJECT				