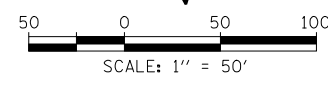
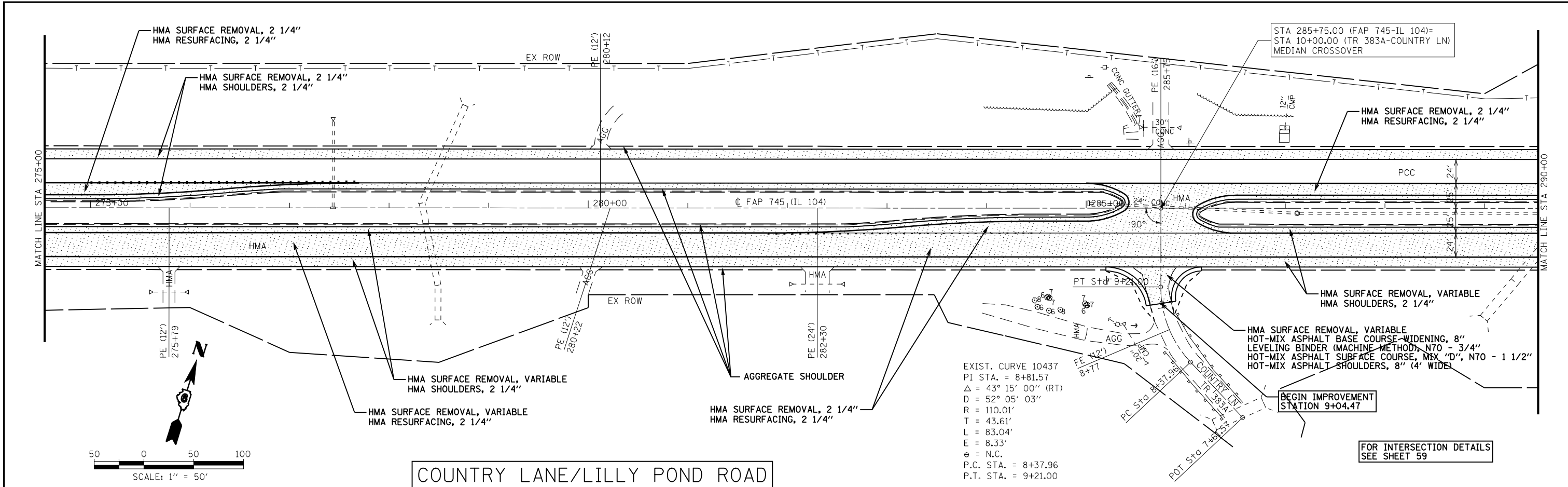
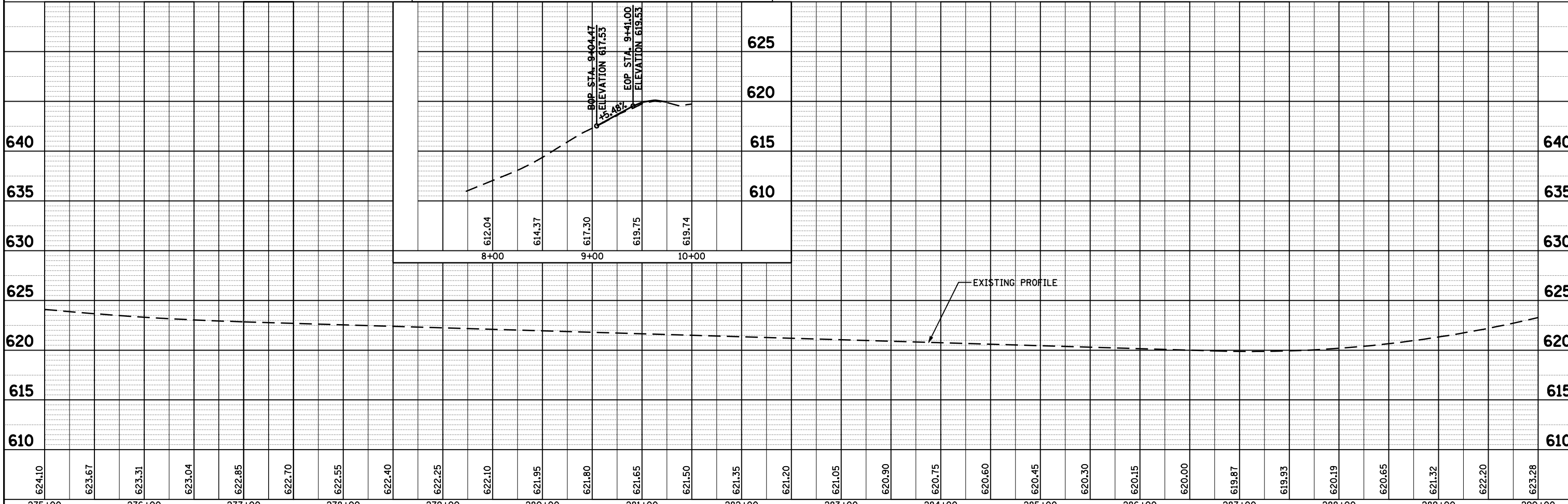


PLAN	SURVEYED	BY	DATE
	PLOTTED		
	CHECKED		
	ALIGNED		
	FILED		
	CARD FILE NAME		
	NO.		

PROFILE	SURVEYED	BY	DATE
	PLOTTED		
	CHECKED		
	GRADES		
	STRUCTURE		
	NOTATIONS		
	CHP/D		
	NO.		



COUNTRY LANE/LILLY POND ROAD



FILE NAME =	USER NAME = laughlinr1	DESIGNED -	REVISD -
c:\pwork\p\WIDOT\LAUGHLINR\dm23418\07100_PP_11.dgn		CHECKED -	REVISD -
		DRAWN -	REVISD -
		CHECKED -	REVISD -
PLOT SCALE = 100.0000' / IN.			
PLOT DATE = Jan-23-2009 11:49:18AM			

STATE OF ILLINOIS  
DEPARTMENT OF TRANSPORTATION

FAP RTE 745 (IL 104)  
PLAN & PROFILE SHEET

SCALE: 1"=50' SHEET NO. 11 OF 30 SHEETS STA. 275+00 TO STA. 290+00

F.A.P. RTE.	SECTION	COUNTY	TOTAL SHEETS	SHEET NO.
745	103(RS-12), 104(RS-5)	ADAMS	109	38
CONTRACT NO. 72877				
FED. ROAD DIST. NO. ILLINOIS FED. AID PROJECT				