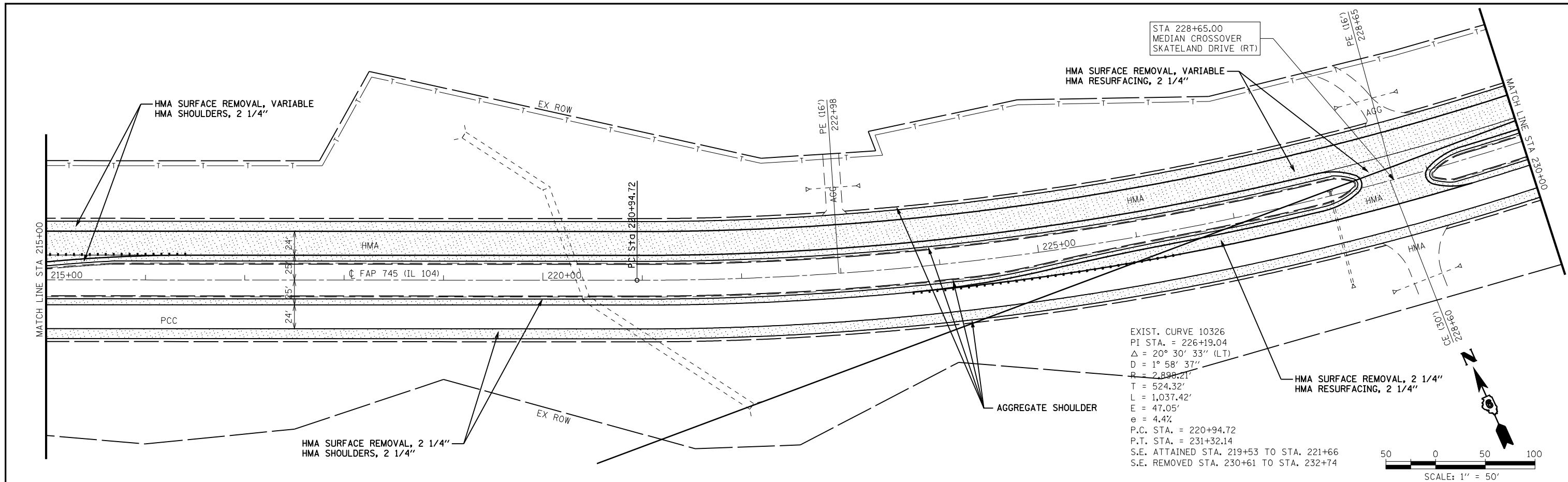
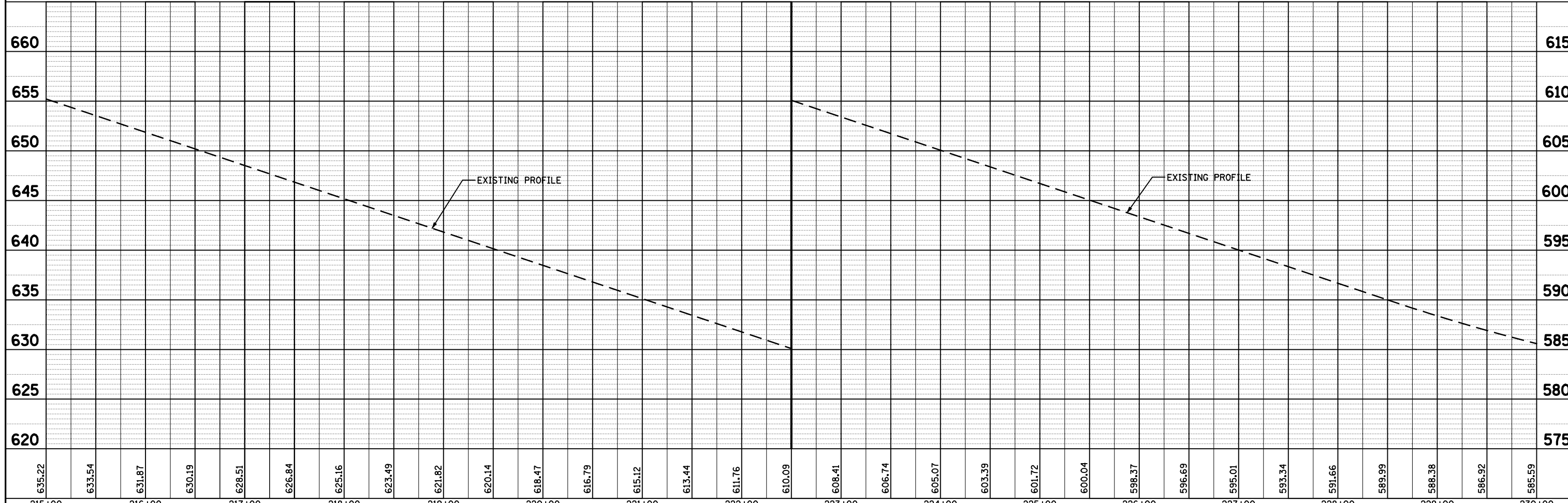
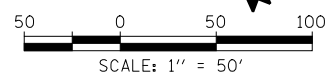


PLAN	SURVEYED	BY	DATE
	PLOTTED		
	ALIGNED		
	CHECKED		
	NO. _____		
	NOTE BOOK		
	NO. _____		
	CARD FILE NAME		

PROFILE	SURVEYED	BY	DATE
	PLOTTED		
	GRADES CHECKED		
	STRUCTURE		
	NOTATIS CHFD		
	NO. _____		



EXIST. CURVE 10326
 PI STA. = 226+19.04
 $\Delta = 20^\circ 30' 33''$ (LT)
 $D = 1^\circ 58' 37''$
 $R = 2,898.21'$
 $T = 524.32'$
 $L = 1,037.42'$
 $E = 47.05'$
 $e = 4.4\%$
 P.C. STA. = 220+94.72
 P.T. STA. = 231+32.14
 S.E. ATTAINED STA. 219+53 TO STA. 221+66
 S.E. REMOVED STA. 230+61 TO STA. 232+74



FILE NAME =	USER NAME = laughlinr1	DESIGNED -	REVISED -
c:\pwork\pwidot\LAUGHLINR\dm23418\07100_PP_07.dgn		CHECKED -	REVISED -
PLOT SCALE = 100.0001' / IN.		DRAWN -	REVISED -
PLOT DATE = Jan-23-2009 11:48:28AM		CHECKED -	REVISED -

**STATE OF ILLINOIS
 DEPARTMENT OF TRANSPORTATION**

**FAP RTE 745 (IL 104)
 PLAN & PROFILE SHEET**

SCALE: 1"=50' SHEET NO. 7 OF 30 SHEETS STA. 215+00 TO STA. 230+00

F.A.P. RTE.	SECTION	COUNTY	TOTAL SHEETS	SHEET NO.
745	103(RS-12), 104(RS-5)	ADAMS	109	34
CONTRACT NO. 72877				
FED. ROAD DIST. NO. ILLINOIS FED. AID PROJECT				