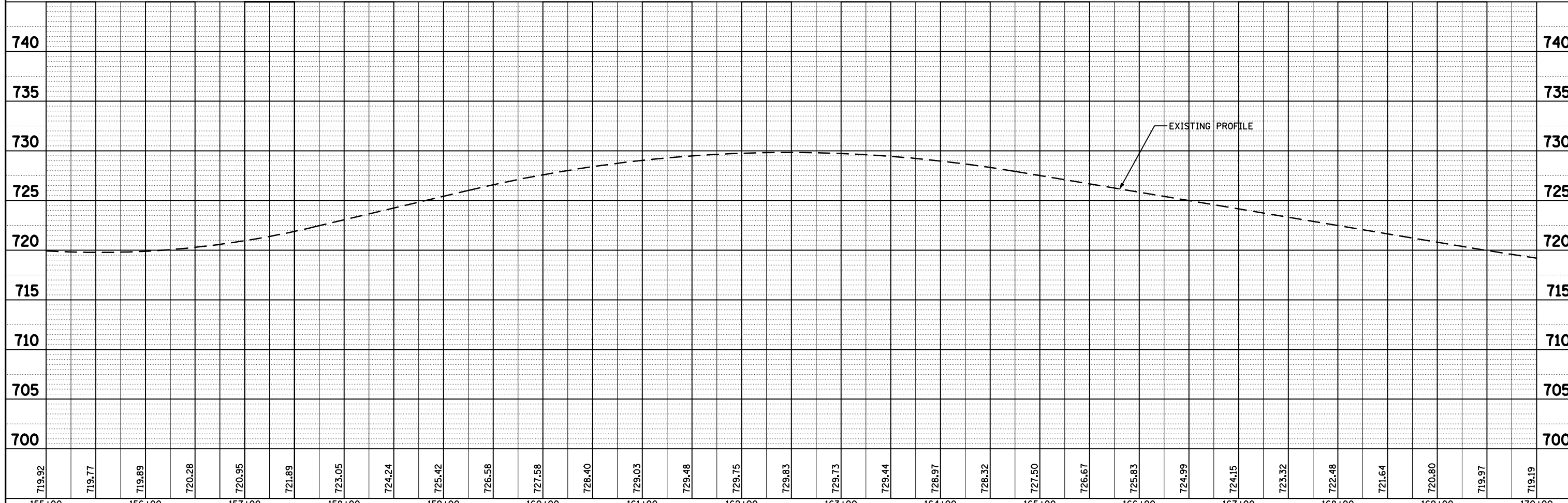
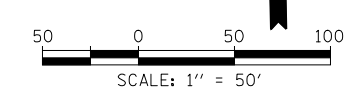
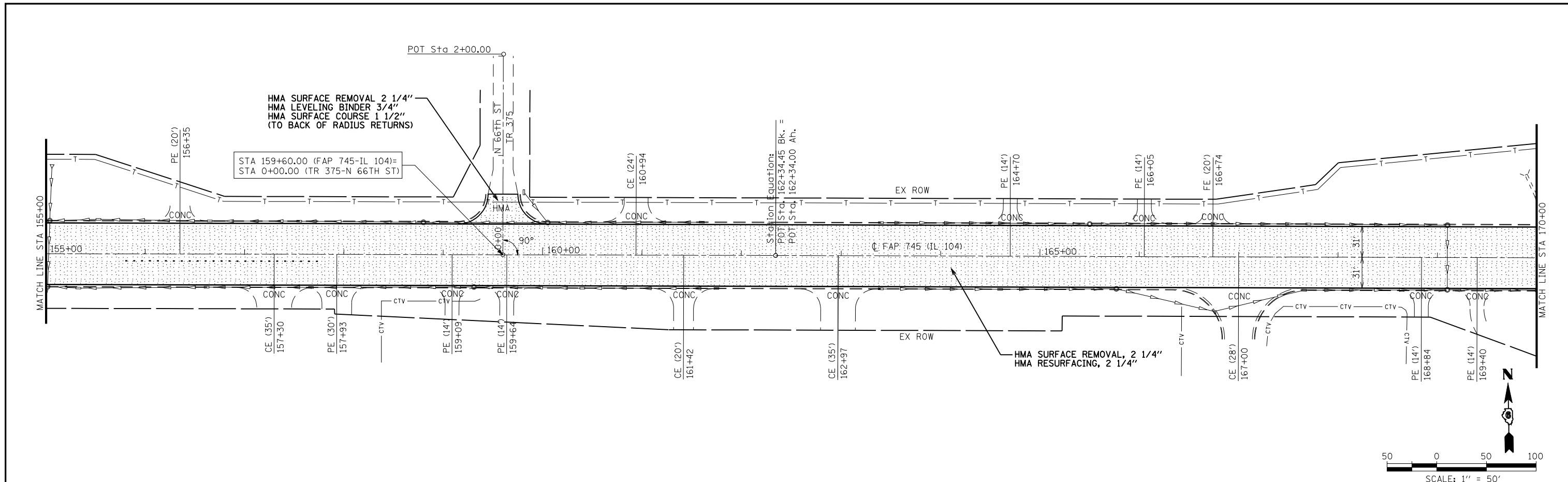


PLAN	SURVEYED	BY	DATE
	PLOTTED		
	CHECKED		
	ALIGNED		
	CARD FILE NAME		
	NO.		

PROFILE	SURVEYED	BY	DATE
	PLOTTED		
	CHECKED		
	GRADES		
	STRUCTURE		
	NOTATIS		
	CHFD		
	NO.		



719.92	719.77	719.89	720.28	720.95	721.89	723.05	724.24	725.42	726.58	727.58	728.40	729.03	729.48	729.75	729.83	729.73	729.44	728.97	728.32	727.50	726.67	725.83	724.99	724.15	723.32	722.48	721.64	720.80	719.97	719.19	
155+00	156+00	157+00	158+00	159+00	160+00	161+00	162+00	163+00	164+00	165+00	166+00	167+00	168+00	169+00	170+00																

FILE NAME = USER NAME = laughlinr1
 c:\pwork\PWIDOT\LAUGHLINR\dm23418\07100_PP_03.dgn
 PLOT SCALE = 100.0001' / IN.
 PLOT DATE = Jan-23-2009 11:48:00AM

DESIGNED -
 CHECKED -
 DRAWN -
 CHECKED -

REVISED -
 REVISED -
 REVISED -
 REVISED -

**STATE OF ILLINOIS
 DEPARTMENT OF TRANSPORTATION**

**FAP RTE 745 (IL 104)
 PLAN & PROFILE SHEET**
 SCALE: 1"=50' SHEET NO. 3 OF 30 SHEETS STA. 155+00 TO STA. 170+00

F.A.P. RTE.	SECTION	COUNTY	TOTAL SHEETS	SHEET NO.
745	103(RS-12), 104(RS-5)	ADAMS	109	30
CONTRACT NO. 72877				
FED. ROAD DIST. NO. ILLINOIS FED. AID PROJECT				