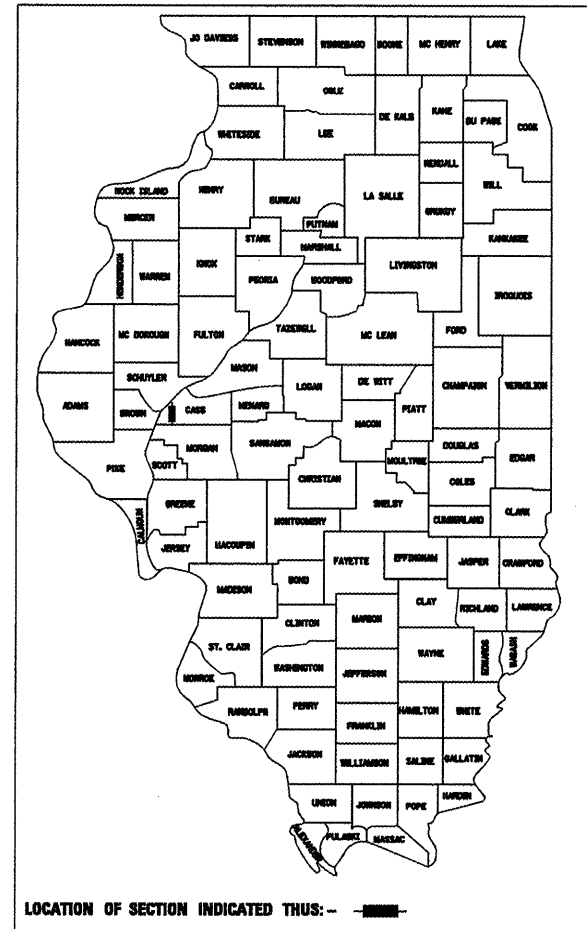


| F.A.P. RTE. | SECTION | COUNTY | TOTAL SHEETS | SHEET NO. |
|-------------|---------|--------|--------------|-----------|
| 310 | * | CASS | 33 | 1 |

*114(RS-3); 115(RS-3)

D-96-550-03



STATE OF ILLINOIS
DEPARTMENT OF TRANSPORTATION
DIVISION OF HIGHWAYS

SUBMITTED January 27, 2009
Reg. = South
DISTRICT ENGINEER

March 13, 2009
Charles J. Ingersoll
ENGINEER OF DESIGN AND ENVIRONMENT

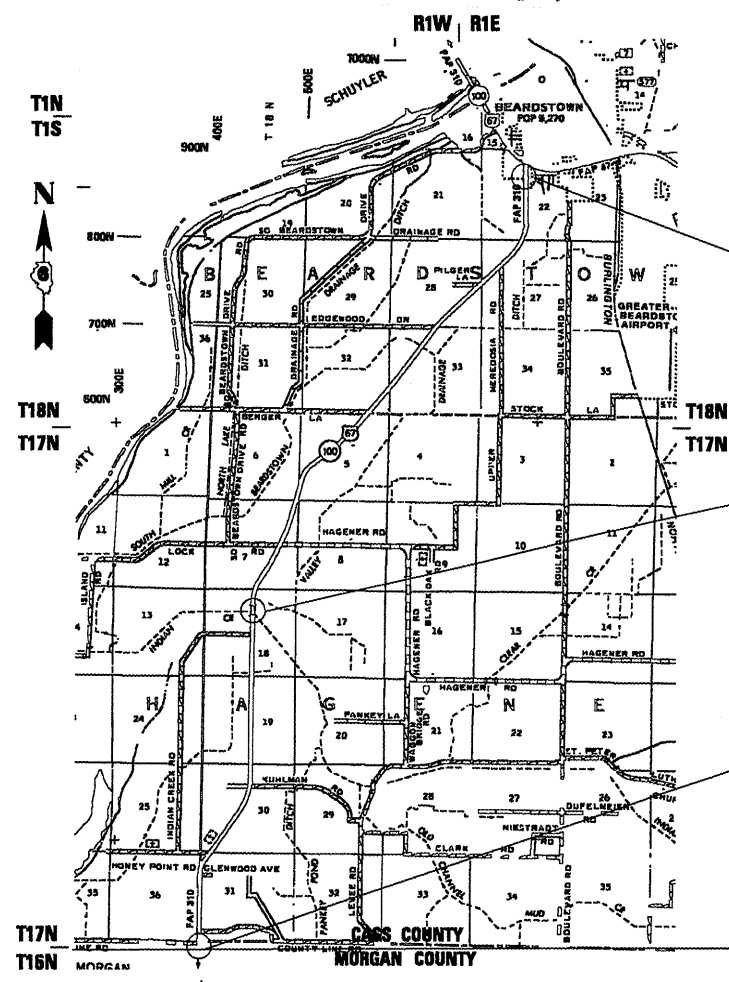
March 13, 2009
Christine M. Reed
DIRECTOR, DIVISION OF HIGHWAYS

STATE OF ILLINOIS
DEPARTMENT OF TRANSPORTATION
DIVISION OF HIGHWAYS
**PLANS FOR PROPOSED
FEDERAL AID HIGHWAY**

FAP ROUTE 310 (US 67)
SECTION 114(RS-3); 115(RS-3)

CASS COUNTY
C-96-067-09

PROJECT: ESP-0310(134)



SECTION BEGINS
0.2 MILES SOUTH of IL 125
STA. 33+00

PROJECT OMISSION
STA 351+97 TO 355+37

SECTION ENDS
STA. 559+00

CASS CO. STA. 559+00
MORGAN CO.



GRAPHIC SCALE IN MILES

9.96 MI GROSS, 9.90 MI NET LENGTH

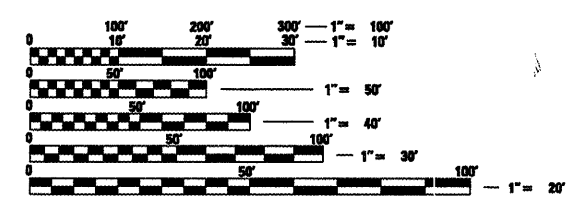
ADT 2550 (19.6% MU & SU)

INDEX OF SHEETS

- 1 COVER SHEET
- 2 GENERAL NOTES
- 3-4 SUMMARY OF QUANTITIES
- 5-7 SCHEDULE OF QUANTITIES
- 8-9 TYPICAL SECTIONS
- 10-28 PLAN
- 29-32 ENTRANCE AND MAILBOX TURNOUT DETAILS
- 33 BUTT JOINT DETAIL

HIGHWAY STANDARDS

- 000001-05
- 001006
- 442201-03
- 630001-08
- 630301-05
- 635006-03
- 631031-07
- 635011-02
- 701006-03
- 701011-02
- 701201-03
- 701301-03
- 701306-02
- 701311-03
- 701901-01
- 780001-02
- 781001-03



FULL SIZE PLANS HAVE BEEN PREPARED USING STANDARD ENGINEERING SCALES. REDUCED SIZED PLANS WILL NOT CONFORM TO STANDARD SCALES. IN MAKING MEASUREMENTS ON REDUCED PLANS, THE ABOVE SCALES MAY BE USED.

J.U.L.I.E.
JOINT UTILITY LOCATION INFORMATION FOR EXCAVATION
1-800-892-0123

CONTRACT NO. 72830

PRINTED BY THE AUTHORITY
OF THE STATE OF ILLINOIS

PROJECT ENGINEER: JOHN NEGANGARD (217) 782-6990

SQUAD LEADER: VINCE MADONIA (217) 785-9046