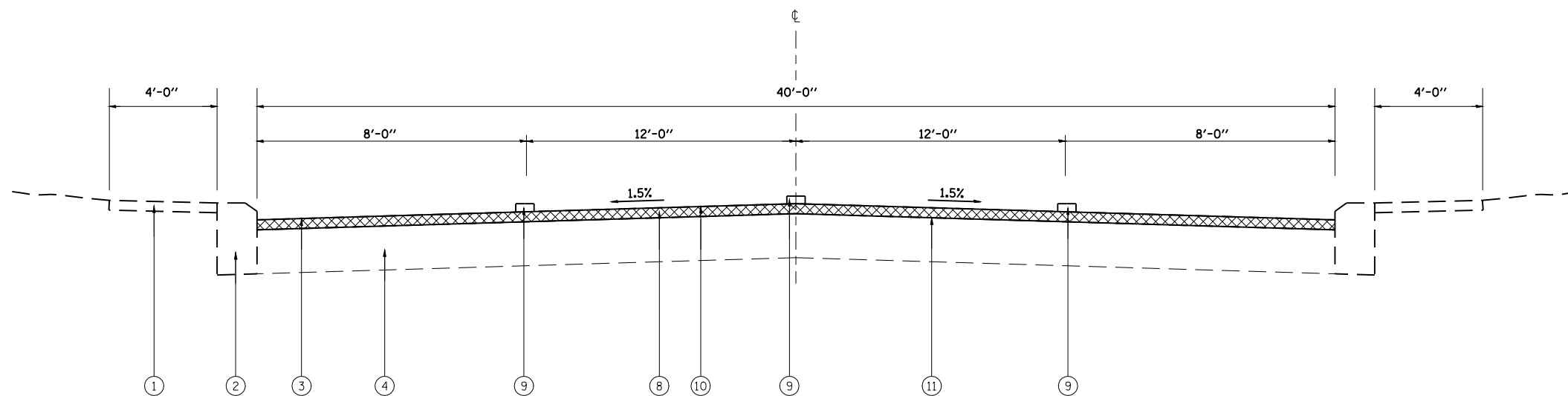


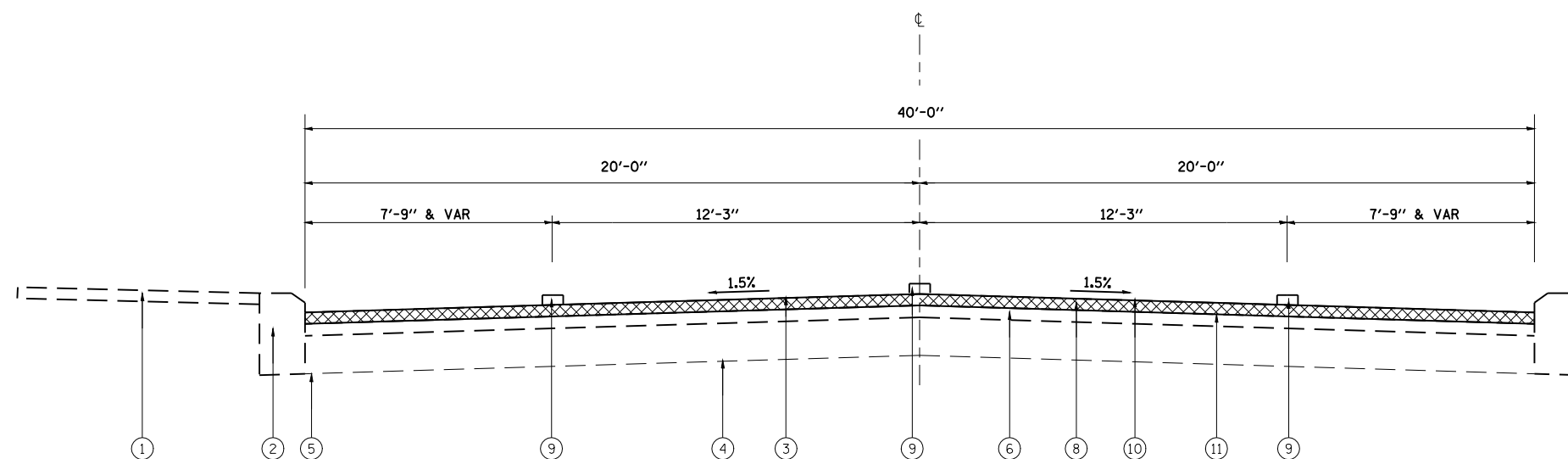
F.A.S. RTE.	SECTION	COUNTY	TOTAL SHEETS	SHEET NO.
723	*	MONTGOMERY	28	11
FED. ROAD DIST. NO. ILLINOIS FED. AID PROJECT				
• 18(RS-4); 19(RS-7); 20Z(RS-5)				
CONTRACT NO. 72795				



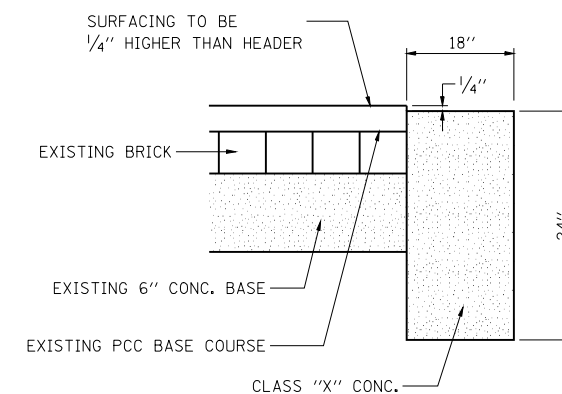
TYPICAL SECTION ⑨
 STATION 2+00 TO STATION 3+27
 STATION 16+40 TO STATION 16+79.8
 (EXCEPT AS NOTED ON PLAN)

LEGEND

- 1 EXISTING PCC SIDEWALK
- 2 EXISTING CONC CURB TYPE 4
- 3 EXISTING HMA SURFACE
- 4 EXISTING PCC BASE COURSE
- 5 EXISTING CONC PAVEMENT
- 6 EXISTING BRICK PAVEMENT
- 7 EXISTING CONC. BASE
- 8 PROPOSED HOT-MIX ASPHALT SURFACE COURSE, MIX D, N70, 1/2"
- 9 PROPOSED PAVEMENT MARKING
- 10 PROPOSED SURFACE REMOVAL 2 1/4"
- 11 PROPOSED LEVELING BINDER (MACHINE METHOD), SUPERPAVE N 70, 3/4"



TYPICAL SECTION ⑩
 STATION 11+84 TO STATION 16+40
 STATION 17+32.2 TO STATION 18+98



TYPICAL CONC. HEADER DETAIL @ RR CROSSING

REVISIONS	
NAME	DATE

ILLINOIS DEPARTMENT OF TRANSPORTATION

**TYPICALS SECTIONS
 (PART "B")**

SCALE: VERT.
 HORIZ.

DRAWN BY
 CHECKED BY